



# Route Book

September 22, 2018 - March 22, 2019



King County  
**METRO**

Safety • Service • Schedule

BASE	ADDRESS/HOURS	MAILSTOP	PHONE	CELL	TRAINING
Atlantic	1500 6th Ave S, 98134 M-F: 3:30 a.m. - 7:30 p.m. Sat-Sun: 3:30 a.m. - 7:30 p.m.	MS: ABA-TR-0100	477-0220	571-6988	477-0230
Bellevue	1790 124th Ave NE, 98005 M-F: 3:30 a.m. - 7:30 p.m. Sat-Sun: 3:30 a.m. - 7:30 p.m.	MS: BBA-TR-0100	477-7863	571-6989	477-7806
Central	1500 6th Ave S, 98134 M-F: 3:30 a.m. - 9:00 p.m. Sat-Sun: 3:30 a.m. - 9:00 p.m.	MS: CBA-TR-0100	477-0411	571-6986	477-0230
East	1975 124th Ave NE, 98005 M-F: 3:30 a.m. - 7:30 p.m. Sat-Sun: 3:30 a.m. - 7:20 p.m.	MS: EBA-TR-0100	477-7801	571-6987	477-7857
North	2160 N 163rd St, 98133 M-F: 3:30 a.m. - 7:30 p.m. Sat-Sun: 3:30 a.m. - 7:30 p.m.	MS: NBA-TR-0100	477-7901	571-6985	477-7909
Ryerson	1220 4th Ave S, 98134-1500 M-F: 3:30 a.m. - 7:30 p.m. Sat-Sun: 3:30 a.m. - 7:30 p.m.	MS: RBA-TR-0100	477-7301	571-6984	477-7295
South	12100 E Marginal Wy S, 98168 M-F: 3:30 a.m. - 7:30 p.m. Sat-Sun: 3:30 a.m. - 7:30 p.m.	MS: SBA-TR-0100	477-7401	571-6976	477-7229
South Training Center	11911 E Marginal Way S, 98168	MS: SAT-TR-0120	477-7229		
Transit Control Center	1263 6th Ave S, 98134	MS: TCC-TR-0100	684-1705		
Service Quality	1500 6th Ave S, 98134	MS: SVQ-TR-0100	477-0240		
King Street Center	201 S Jackson St, 98104	MS: KSC-TR-0446			
<b>All phone numbers use area code prefix 206 unless otherwise noted.</b>					

## UNIFORM AND SHOE VENDORS

Uniform clothing may be purchased with an authorized uniform voucher at:

*Don's Group Attire*

5216 First Avenue S., Seattle WA

(206) 767-0366

Monday - Friday 9 a.m.- 5 p.m.

1st & 3rd Saturday of each month: 10 a.m. - 2 p.m.

(Except during holidays; call to confirm hours.)

Uniform shoes may be purchased with an authorized uniform voucher at:

*Red Wing Shoes*

(Various locations. Check poster at base for authorized contract locations and business hours.)



# Rules of the Transit Operator Made Simple

## Safety

- Obey traffic laws at all times.
- Read the road ahead.
- Expect the unexpected.
- Maintain correct following distance at all speeds.
- In turns: go deep, slow down to 3-5 mph and square off most turns. Rock and roll to see around the pillar and other blind spots.
- Go slow enough so you can stop for an unexpected pedestrian.
- Brake and accelerate smoothly at all times.
- Be aware of traffic signals, school zones and pedestrians.
- Do not allow customers to exit the coach in an intersection or a traffic lane if the coach's right side is not fully protected.
- Report accidents and injuries ASAP to the coordinator and fill out an accident report at the base before you leave.
- Document on-job injuries and know your responsibilities if you are injured.
- Keep your CDL and medical certification up-to-date and with you.
- Stay in your seat. Your radio is there to help you.
- Do not cover or disable security cameras.

## Service

- Greet all boarding customers verbally and make eye contact. Set a positive tone.
- Answer questions. If you don't know, refer customers to 206-553-3000.
- State the fare only once and only if you feel it is safe to do so.
- Say goodbye to customers leaving the bus, create a positive relationship.
- Accommodate customers who do not have money to pay. Offer them a transfer if needed.
- Do not refuse service unless the customer is an immediate hazard to yourself or others.
- Do not touch, hit or push passengers.
- De-escalate conflicts; disengage from disagreements. Learn to "let it go".
- You are a peacekeeper, call for assistance when needed.
- Keep customers informed of any delays, reroutes or unexpected changes.
- Document security incidents.

## Schedule

- Call in as soon as you know you will not be on time.
- Wear the appropriate uniform (look sharp!).
- Read the Operations Bulletins, Operations Policy Bulletins, Base Bulletins and Reroute board daily.
- Do your pre-trip inspection.
- Sign in, log on and leave the base on time with the correct coach.
- If you'll be late leaving, call the Transit Control Center (TCC) before your leave time.
- Do not arrive early to time points unless specified on your run card.
- Report any schedule that needs improvement on an Operator Service Facilities Report (OSFR).
- Do not hurry when late, drive safely.
- Keep customers informed of any delays, reroutes or unexpected changes.
- Check your coach at each layover and before returning to the base.
- Report suspicious persons or packages.

## Good Judgment

- Prepare your bus for safe operation to please your customers and yourself.
- When using the radio, identify your route/run, location, direction and tell them what you need. Be sure to answer all questions in a concise and professionally manner. Review unusual events with your chief.
- File and get paid for paperwork as needed: For coach repair, poor schedules or any changes that may be able to be made in the system to increase safety and service more effectively.
- Have a shop steward assist you with paperwork; tell the truth in person and on forms.
- Cooperate with dispatchers, coordinators, service supervisors, chiefs and any emergency responders. Follow direction given as long as it is safe to do so.

# ***Safe Place Is a Program That Helps Get Youths (12 -17 Years Old) Off the Street.***



*If a youth boards your bus asking for help, ask them “are you looking for a place to sleep tonight?” If they answer yes, please call the coordinator. The coordinator will ask you to get the youth’s name and age, and will then give you directions on how to proceed. Reassure the youth that help is on the way. Youths boarding a coach to find a safe place do not need to pay a fare. Please fill out an incident report.*

# Table of Contents

For In-Depth Rules and Procedures Please Refer to ***The Book, Transit Operator's Rules and Procedures.***

Letter from Director of Bus Operations . . . . .	6
What's New . . . . .	7
Route/Base Cross Reference List and Relief Points . . . . .	9
Layovers by Route . . . . .	16
Safety, Awareness Areas . . . . .	29
Base Routes. . . . .	31
Route Maps and Directions . . . . .	84
1 - 97 . . . . .	84
101 - 197 . . . . .	214
200 - 277 . . . . .	318
301 - 556 . . . . .	395
628 - 995 . . . . .	468
Associated Maps - Park and Rides and Transit Centers . . . . .	560
Tunnel Maps and Emergency Closure Information . . . . .	596
Trolley Map and Turnbacks . . . . .	603
Common Reroutes . . . . .	608
Comfort Station List . . . . .	614
Special Operating Instructions. . . . .	622
Safety Stops and Slow Orders . . . . .	623
Skip Stops . . . . .	628
Fares . . . . .	632
Lift and Ramp Operation . . . . .	646
Troubleshooting . . . . .	648
Driver Display Unit (DDU) . . . . .	655
Signage . . . . .	656



## ***Comfort Station Information***

Comfort station alerts contain additional information and can be found posted at base. These posts include items such as access codes, hours for individual buildings at the University of Washington and walking directions to locate comfort stations. In addition to the postings at base, operators with King County email addresses can find copies of all comfort station alerts on SharePoint at <https://kc1.sharepoint.com/teams/MetroC/CS/SitePages/Home.aspx>. A web map of comfort stations is available at [MetroOperations.com](http://MetroOperations.com). For questions or issues with comfort stations, contact the Comfort Station Coordinator, Ruthann Dunn, at [station.comfort@kingcounty.gov](mailto:station.comfort@kingcounty.gov) or 206-477-0347.

## ***Fall 2018 Service Change***

The Fall 2018 Service Change addresses a number of construction related projects. These projects include the closing of the Rainier Freeway Station, the Alaskan Way Viaduct and Convention Place Station. A few other small changes include restoring service to the Veterans Administration Medical Center for the Route 50.

## ***Changes to this Edition of the Route Book***

Welcome to the Fall 2018 edition of the Route Book. No new design changes have been introduced in this edition. Our blank pages in this edition are filled with inspirational quotes and proverbs from a variety of sources that are based, in part, on the King County language tiers. Stay safe out there.

Phil DeVault	206-477-6025	<a href="mailto:phil.devault@kingcounty.gov">phil.devault@kingcounty.gov</a>
Richard Wisti	206-263-5909	<a href="mailto:rwisti@kingcounty.gov">rwisti@kingcounty.gov</a>
Doug Bligh	206-277-1251	<a href="mailto:doug.bligh@kingcounty.gov">doug.bligh@kingcounty.gov</a>
Ryan Asuncion	206-477-3062	<a href="mailto:ryan.asuncion@kingcounty.gov">ryan.asuncion@kingcounty.gov</a>
Paulos Desta	206-263-0514	<a href="mailto:paulos.desta@kingcounty.gov">paulos.desta@kingcounty.gov</a>
Tammy Sigurdson	206-477-1106	<a href="mailto:tammy.sigurdson@kingcounty.gov">tammy.sigurdson@kingcounty.gov</a>

## Letter from Director of Bus Operations



Metro often receives commendations from out of town customers and new riders on the friendliness of our drivers. We put a great deal of importance on good customer service: it is the second S (Safety, Service, Schedule) behind Safety.

In a time of increasing ridership, we can continue to grow through the ease of use and our attention to the communities we serve. When we remain focused on the rider, we will continue to attract more riders. Ultimately, this means more jobs and better pick opportunities for current operators, as well as more promotional opportunities for all.

Giving good customer service can be very easy – it's a smile or a greeting as the rider boards or deboards the coach. I remember my days as an operator, and I know that there are plenty of challenges in the work that you face each and every day. Your ability to successfully provide service in difficult situations often gets the most positive comments from your customers.

You never know who will ride your bus next. Your ability to be flexible will support your success with the variety of customers who board your bus each day. Worrying about a negative interaction with a customer who has left your bus and didn't give their encounter with you a second thought only impacts you. The ability to be flexible with your customers will reduce your stress and the wear and tear on your health.

I appreciate the skill that you bring to your job. I am often amazed at the creative solutions that you find to resolve some really tough interactions.

With each customer, you choose how you interact with them and in turn show the customer, and everyone who is watching, the face of the Metro Transit community. Thank you for making customer service a priority. Keep up the excellent work.

Be SAFE out there.

A handwritten signature in black ink, appearing to read "Timothy D. Flanagan". The signature is fluid and cursive, with a large, stylized "F" and "D".

**Tim Flanagan**

Director of Bus Operations

## Major Route Changes

There are no major route changes for the September 2018 service change.

## Minor Route Changes

4	Routing between S Jackson St and S Judkins St revised.
9	Additional stop added on Rainier Av S.
21X	Routing revised to use 1 Av S to get to/from downtown instead of the Alaskan Way Viaduct. Also, the AM routing will no longer serve 2 Av.
37	Southbound routing revised to use 1 Av S to get from downtown instead of the Alaskan Way Viaduct.
41	Routing changed to get in/out of CPS.
48	Routing between S Jackson St and Mt Baker TC revised.
50	Routing modified to travel into the VA Medical Center.
55, 56, 57	Routing revised to use 1 Av S to get to/from downtown instead of the Alaskan Way Viaduct.
74	Routing changed to get in/out of CPS.
101, 102	Routing and layover at CPS will change.
111, 114	Routing revised to use 4 Av instead of 5 Av and bypass the Rainier Av S freeway stop.
113	Routing revised to use 1 Av S to get to/from downtown instead of the Alaskan Way Viaduct. AM routing revised to use 3 Av.
116, 118, 119	Inbound routing revised to use Fauntleroy Way SW instead of SW Alaska St / 35 Av SW.
120	Routing revised to use 1 Av S to get to/from downtown instead of the Alaskan Way Viaduct.
121, 122, 123	Routing revised to use 1 Av S to get to/from downtown instead of the Alaskan Way Viaduct. AM routing revised to use 3 Av.
125	Routing revised to use 1 Av S to get to/from downtown instead of the Alaskan Way Viaduct. Also, the live-loop will be shortened to turn back at Seneca St instead of Lenora St.
128	Terminal and routing in Tukwila will change.
150	Routing and layover at CPS will change.
177, 178, 190	Inbound route on Terry Av changed to use Howell St.
212	AM westbound and PM eastbound revised to use 4 Av instead of 5 Av and bypass the Rainier Av S freeway stop.
212	AM eastbound and PM westbound revised to bypass the Rainier Av S freeway stop and use Rainier Ave S/S Dearborn St instead of I-90 and also to use 4 Av instead of 5 Av.



## What's New

214, 216, 218, 219	Routing revised to use 4 Av instead of 5 Av and bypass the Rainier Av S freeway stop.
217	Revised to bypass the Rainier Av S freeway stop and use Rainier Av S/S Dearborn St instead of I-90 and also to use 4 Av instead of 5 Av.
255	Routing changed to get in/out of CPS.
550	Routing revised to use the regular I-90 lanes and S Royal Brougham Wy instead of the bus/carpool lanes. Route will bypass the Rainier Av S freeway stop. Routing and layover at CPS will change.
554	Inbound routing will change to enter the Issaquah TC from NW Maple St instead of NW Newport Wy. Revised to bypass the Rainier Av S freeway stop and use Rainier Ave S/S Dearborn St instead of I-90 and also to use 4 Av instead of 5 Av.
673	Routing revised to use 1 Av S to get to/from downtown instead of the Alaskan Way Viaduct.
989	AM westbound route revised to bypass the Rainier Av S freeway stop.

### ***Route Movement***

77	Route 77 is moving from North Base to Central Base.
114	Route 114 is moving from Bellevue Base to Central Base.
308	Route 308 is moving from North Base to Ryerson Base.
309	Route 309 is moving from North Base to Central Base.
355	Route 355 is moving from Central Base to North Base.

### ***Subcontracted Minor Route Changes***

630	Outbound routing revised to use the regular I-90 lanes instead of the bus/carpool lanes.
-----	--

### ***Discontinued Subcontracted Routes***

629	Route 629 will be discontinued and converted to a Community Access Transportation service.
-----	--

## Route/Base Cross Reference List

NOTES: W = weekday service, W-S = weekday and Saturday service, W-S-S = weekday, Saturday and Sunday Service, SUN = Sunday service only

Route	Grouped with	Base	Day	Relief Point	Major Revisions	Minor Revisions
1	14	Atlantic	W-S-S	5 Av S/S Jackson St	None	9/12
2	13	Atlantic	W-S-S	4 Av/Spring St 4 Av/Seneca St	None	None
3	4	Atlantic	W-S-S	4 Av/ James St	None	3/16
4	3	Atlantic	W-S-S	4 Av/James St	None	9/18, 3/18, 3/16, 2/15
5	21	Central	W-S-S	4 Av/Royal Brougham	None	9/17, 3/16, 6/15, 9/12
7	49	Atlantic	W-S-S	5 Av S/S Jackson St 3 Av/Virginia	None	6/13
8	—	Ryerson	W-S-S	Mount Baker Transit Center	None	6/15, 2/14, 6/13
9	—	Ryerson	W		None	9/18
10	—	Atlantic	W-S-S	Pine St/4 Av	None	3/18, 3/16, 9/12
11	—	Central	W-S-S	4 Av/Pine St	None	9/17, 9/16, 9/12
12	—	Atlantic	W-S-S	2 Av/Marion St	None	9/12
13	2	Atlantic	W-S-S	4 Av/Seneca St 4 Av/Spring St 4 Av/James St	None	None
14	1	Atlantic	W-S-S	5 Av S/S Jackson St	None	9/12
15	—	Central	W	—	None	3/16, 9/12
17	—	Central	W	—	None	3/16, 6/15, 2/14,
18	—	Central	W	—	None	3/16, 9/15, 2/14, 9/12
19	—	Ryerson	W		None	9/12
21	5	Central	W-S-S	1 Av S/S Atlantic St	None	9/18, 3/18, 6/14, 2/13
22	—	South	W-S-S	26 Av SW/SW Roxbury St	9/12	3/18, 9/13
24	124	Ryerson	W-S-S	4 Av S/S Royal Brougham Way N/B 6 Av S/S Royal Brougham Way S/B	None	9/12
26	28, 131, 132	Ryerson	W-S-S	4 Av S/S Royal Brougham Way N/B 4 Av S/S Holgate St S/B	3/16	9/12
27	33, 124	Ryerson	W-S-S	Yesler Wy/Dilling Wy	None	9/17, 9/16, 9/12
28	26, 131, 132	Ryerson	W-S-S	4 Av S/S Royal Brougham Way N/B 4 Av S/S Holgate St S/B	None	3/16, 2/15, 9/12
29	—	Ryerson	W	—	None	3/18
31	75	North	W-S	W/B NE Campus Pkwy/12 Av NE	None	3/16, 9/12
32	75	North	W-S-S	W/B NE Campus Pkwy/12 Av NE 1 Av N/N Harrison St	None	3/16, 6/13
33	27, 124	Ryerson	W-S-S	4 Av S/S Royal Brougham Wy N/B	None	9/16, 9/14, 9/12
36	—	Atlantic	W-S-S	5 Av S/S Jackson	None	6/13, 9/12
37	—	Ryerson	W	—	None	9/18, 3/18, 2/14, 9/12
40	—	Central	W-S-S	6 Av S/S Massachusetts 8 Av S/S Massachusetts	None	9/16, 3/16, 6/15
41	—	North	W-S-S	Northgate Transit Center 35 Av NE/NE 130 St	None	9/18, 3/16, 9/15, 6/14, 2/14

# Route/Base Cross Reference List

Route	Grouped with	Base	Day	Relief Point	Major Revisions	Minor Revisions
43	44	Atlantic/Central	W-S-S	Montlake Blvd/NE Pacific Pl	None	None
44	43	Atlantic/Central	W-S-S	Montlake Blvd/NE Pacific St	None	9/17
45	—	Ryerson	W-S-S	NE Pacific Pl/Montlake Blvd	New	None
47	—	Atlantic	W-S-S	Pine St/4 Av	None	3/18
48		Ryerson/Central	W-S-S	Mount Baker Transit Center	None	9/18, 9/17, 9/16, 3/16, 6/15
49	7	Atlantic	W-S-S	3 Av/Pike St 5 Av S/S Jackson St	None	9/16, 6/16, 3/16, 9/14, 2/14, 6/13
50	—	South	W-S-S	38 Av S/S Myrtle St	None	9/18, 3/18, 2/15, 2/14
55	—	Central	W	—	None	9/18, 2/15, 2/13
56	—	Central	W	—	None	9/18, 9/17, 9/13, 9/12
57	—	Central	W	—	None	9/18, 9/13, 9/12
60	—	Central	W-S-S	15 Av S/S Beacon Av	None	3/18, 9/17, 6/14, 2/14
62	—	Ryerson		5 Av/Main St	3/16	9/17, 9/16, 3/16
63	—	Ryerson	W	—	None	9/16, 3/16
64	—	Ryerson	W	—	None	6/15, 2/15, 6/14, 2/14, 9/13
65	67	North	W-S-S	NE 143 St/17 Av NE	None	3/16, 2/15, 6/14, 2/14
67	65	North	W-S-S	Northgate Transit Center W/B NE 100 St/3 Av NE	None	3/16, 9/12
70	—	Atlantic	W-S-S	S Main St/2 or 3 Av S	None	9/13
71	—	Central	W-S	UW Station Bay 4	None	3/16, 6/14, 9/13, 2/13
73	373	North	W-S-S	NE 143 St/17 Av NE	None	3/16, 6/15, 6/14, 9/13, 2/13
74	—	North	W	—	None	9/18, 3/18, 3/16, 6/14, 2/13
75	31, 32	North	W-S-S	Northgate Transit Center W/B NE 100 St/3 Av NE	None	9/12
76	—	Ryerson	W	—	None	9/15, 6/14, 2/13
77	—	Central	W	—	None	9/15, 6/14, 2/13
78	—	North	W	Seattle Childrens Hospital Layover	New	None
97	—		W-S-S	—	None	None
101	102, 150	South	W-S-S	Renton Transit Center S Renton Park & Ride	None	9/18, 3/18, 3/16
102	101, 150	South	W	—	None	9/18, 3/18, 3/16
105	—	South	W-S-S	Renton Transit Center	None	None
106	—	Central	W-S-S	Massachusetts St/fs Airport Wy S	9/16	9/17, 2/13
107	148	South	W-S-S	Renton Transit Center Rainier/Henderson 15 Av S/S Lander St	9/16	
111	—	South	W	—	None	9/18, 9/17, 9/16, 6/15, 2/15, 6/13
113	—	Central	W	—	None	9/18, 9/15, 9/12



## Route/Base Cross Reference List

Route	Grouped with	Base	Day	Relief Point	Major Revisions	Minor Revisions
114	—	Central	W	—	None	9/18, 9/17, 9/16, 9/15, 6/15, 2/15, 6/13
116	118, 119	South	W	—	None	9/18, 3/18, 2/15, 9/12
118	116, 119	South/ Vashon	W-S-S	—	None	9/18, 3/18, 2/15, 9/12
119	116, 118	South/ Vashon	W	—	None	9/18, 3/18, 2/15, 9/12
120	—	Atlantic	W-S-S	2 Av/Lenora St	None	9/18, 9/17, 6/15, 2/15, 6/13
121	—	Ryerson	W	—	None	9/18, 6/14
122	—	Ryerson	W	—	None	9/18, 9/14, 6/14
123	—	Ryerson	W	—	9/12	9/18, 9/15
124	24, 33	Ryerson/ Central	W-S-S	6 Av S/S Royal Brougham Wy S/B 4 Av S/S Royal Brougham Wy N/B	9/12	9/16, 6/13, 2/13
125	—	Central	W-S-S	3 Av/Columbia St	None	9/18
128	—	Central	W-S-S	Tukwila International Boulevard Station	None	9/18, 9/17, 9/12
131	26, 28, 132	Ryerson	W-S-S	4 Av S/S Royal Brougham Way N/B 4 Av S/ S Holgate St S/B	9/12	
132	26, 28, 131	Ryerson	W-S-S	4 Av S/S Royal Brougham Way N/B 4 Av S/S Holgate St S/B	None	9/12
143	—	South	W	—	None	9/16, 2/15
148	107	South	W-S-S	—	None	None
150	101, 102	South	W-S-S	Tukwila Transit Center Tukwila Park & Ride Kent Station Transit Center	None	9/18, 9/17
153	164, 168, 183	South	W	—	None	None
154	—	South	W	—	None	6/14
156	—	South	W-S-S	Highline College/Tukwila Transit Center	None	6/15, 2/15, 6/14, 2/14, 9/13
157	—	South	W	—	None	None
158	—	South	W	—	None	None
159	—	South	W	—	None	2/14
164	153, 186,183	South	W-S	Kent Station Transit Center	None	None
166	169	South	W-S-S	Kent Station Transit Center Burien Transit Center	9/12	None
167	—	Ryerson/ North	W	—	None	3/16, 6/15, 9/14
168	153, 164, 183	South	W-S-S	Kent Station Transit Center	9/09	9/12, 9/10
169	166	South	W-S-S	Kent Station Transit Center Renton Transit Center S Renton Park & Ride	None	3/16, 9/13
177	178	South	W	—	None	9/18, 9/16, 9/15

## Route/Base Cross Reference List

Route	Grouped with	Base	Day	Relief Point	Major Revisions	Minor Revisions
178	177	South	W	—	6/12	9/18, 9/16, 9/15, 9/14
179	—	South	W	—	None	None
180	—	South	W-S-S	Burien Transit Center, layover Kent Station Transit Center	None	None
181	—	South	W-S-S	Federal Way Transit Center Auburn Station Transit Center	None	None
182	187	South	W-S-S	Federal Way Transit Center	None	None
183	153, 164, 168	South	W-S	Kent Station Transit Center Federal Way Transit Center Renton Transit Center	None	None
186	—	South	W	—	None	None
187	182	South	W-S-S	Federal Way Transit Center	None	None
190	—	South	W	—	None	9/18, 9/16, 9/15
192	—	South	W	—	None	9/15
193	—	South	W	—	None	9/16, 9/13
197	—	South	W	—	None	None
200	—	Bellevue	W	Issaquah Community Center	3/16	6/15, 2/14
201	204	Bellevue	W	76 Av SE/SE 24 St	None	None
204	201	Bellevue	W	76 Av SE/SE 24 St	None	9/14
208	—	Bellevue	W-S	Issaquah Transit Center layover	None	
212	—	East	W	—	None	9/18, 9/17, 2/13, 9/12
214	—	Central	W	—	None	9/18, 9/17, 9/15, 9/13, 6/13
216	—	East	W	—	None	9/18, 9/17, 9/15, 9/13
217	—	East	W	—	None	9/18, 3/18, 2/13, 9/12
218	—	East	W	—	None	9/18, 9/17, 9/15, 2/13
219	—	East	W	—	None	9/18, 9/17, 9/15
221	—	Bellevue	W-S-S	Eastgate Park & Ride Redmond Transit Center layover	None	2/12
224	—	Bellevue	W	Redmond Transit Center	None	3/18, 9/13
226	241	Bellevue	W-S-S	Eastgate Park & Ride Bellevue Transit Center	None	3/17
232	—	Bellevue	W	—	None	3/18
234	235	Bellevue	W-S-S	Kirkland Transit Center Bellevue Transit Center S Kirkland Park & Ride	None	9/13
235	234	Bellevue	W-S-S	Kirkland Transit Center Bellevue Transit Center S Kirkland Park & Ride Kingsgate Park & Ride	None	None
236	238	Bellevue	W-S-S	Kirkland Transit Center Woodinville PR Totem Lake Transit Center	None	None
237	—	Bellevue	W	—	None	2/14

## Route/Base Cross Reference List

Route	Grouped with	Base	Day	Relief Point	Major Revisions	Minor Revisions
238	236	Bellevue	W-S-S	Kirkland Transit Center UW Bothell, S Campus layover Totem Lake Transit Center	3/16	3/16
240	—	Bellevue	W-S-S	Bellevue Transit Center Eastgate Park & Ride 106 Av NE/NE 8 St	None	None
241	226	Bellevue	W-S-S	Eastgate Park & Ride Bellevue Transit Center	None	3/17
243	—	Bellevue	W	—	9/16	9/17
244	—	Bellevue	W	—	None	9/17, 9/16, 9/14
245	—	Bellevue	W-S-S	Eastgate Park & Ride Kirkland Transit Center Overlake Transit Center Bay 7 & 8	None	6/15
246	—	Bellevue/ East	W	Eastgate Park & Ride Bellevue Transit Center	None	9/15, 6/15
248	—	Bellevue	W-S-S	Kirkland Transit Center Avondale PI NE/Avondale Rd NE	None	3/18
249	—	Bellevue	W-S-S	Overlake Transit Center S Kirkland Park & Ride	None	9/16, 9/14
252	—	East	W	—	None	9/14, 6/14
255	—	East	W-S-S	Kirkland Transit Center Totem Lake Transit Center S Kirkland Park & Ride Brickyard Park & Ride layover	None	9/18, 3/16, 9/14, 6/14, 2/13
257	—	East	W	—	None	6/14
268	—	East	W	—	None	None
269	—	Bellevue	W-S	Issaquah Transit Center Overlake Park & Ride	None	3/18
271	—	Bellevue	W-S-S	Bellevue Transit Center Eastgate Park & Ride	None	9/14, 6/14
277	—	Bellevue	W	—	None	9/14
301	—	North	W	—	None	3/16, 2/13
303	—	Ryerson	W	—	None	9/16
304	—	North	W	—	None	9/17, 9/16, 6/13
308	—	Ryerson	W	—	None	3/16, 2/13, 9/12
309	—	Central	W	—	None	9/16, 3/16
311	—	East	W	—	None	9/14, 6/14, 2/14, 9/13
312	—	North	W	—	None	3/16, 2/14, 2/13, 9/12
316	—	North	W	—	None	9/15, 6/14, 2/14, 2/13
330	—	North	W	Shoreline CC W/B	None	9/12
331	345, 348	North	W-S-S	Aurora Village Transit Center Kenmore Park & Ride layover	None	None
342	—	Bellevue/ North	W	—	None	2/14, 9/13
345	331, 348	North	W-S-S	Northgate Transit Center	None	6/11, 6/14
346	347	North	W-S-S	Aurora Village Transit Center/ Northgate Transit Center	None	3/16



## Route/Base Cross Reference List

Route	Grouped with	Base	Day	Relief Point	Major Revisions	Minor Revisions
347	346	North	W-S-S	Northgate Transit Center/ Montlake Terrace Park & Ride	None	None
348	331, 345	North	W-S-S	Northgate Transit Center Richmond Beach NW/NW 195 St	None	6/12
355	—	North	W	—	None	9/17, 9/16, 3/16
372	—	North	W-S-S	Lake City Wy/NE 130 St Lake City Wy/NE 133 St UW Bothell Campus South layover NE Campus Pkwy/University Wy NE	None	3/16, 2/14
373	73	North	W	Aurora Village TC Bay 3 NE 143 St/17 Av NE	None	9/16, 3/16, 9/13
522	—	East	W-S-S	Woodinville Park & Ride 6 Av S/S Massachusetts St	None	3/18, 3/16, 9/14, 2/14, 2/13
540	—	East	W	—	None	3/16, 9/14, 6/14
541	—	East	W	Overlake Park & Ride	None	9/17
542	—	East	W	Redmond Transit Center	None	3/16, 9/14, 6/12
545	—	East	W-S-S	6 Av S/S Massachusetts Overlake Transit Center Bear Creek Park & Ride layover	None	3/18, 3/16, 9/14
550	—	East	W-S-S	110 Av NE/NE 12 St	None	9/18, 9/17, 3/17, 9/16, 3/16
554	—	East	W-S-S	Mercer Island Park & Ride Blanchard St/8 Av	None	9/18, 3/18
555	—	East	W	—	None	9/17, 3/17, 9/16, 9/14
556	—	East	W	—	None	9/17, 3/17, 9/16, 9/14, 9/12
661	Tripper Storage	North	W	—	None	None
671 A Line	—	South	W-S-S	Tukwila International Boulevard Station Federal Way Transit Center	None	9/12
672 B Line	—	East	W-S-S	Bellevue Transit Center Redmond Transit Center	None	None
673 C Line	—	Central	W-S-S	3 Av/Madison St 3 Av/Columbia St	3/16	9/18, 3/16, 9/13
674 D Line	—	Central	W-S-S	5 Av S/S Washington St (ns) E/B Main St/4 Av S (lay 4)	None	9/17, 9/16, 3/16, 2/14
675 E Line	—	Central	W-S-S	E/B Main St/3 Av (lay 3) 4 Av S/S Main St (ns lay 2) 4 Av S/S Main St (fs lay 5)	None	9/17
676 F Line	—	South	W-S-S	Burien Transit Center, layover Tukwila Transit Center Tukwila International Boulevard Station Renton Transit Center	None	9/16, 6/15
823	—	East	W	—	None	6/13, 11/12, 9/12
824	—	East	W	—	None	9/12,

## Route/Base Cross Reference List

Route	Grouped with	Base	Day	Relief Point	Major Revisions	Minor Revisions
886	—	Bellevue/ East	W	—	9/16	None
887	—	Bellevue/ East	W	—	None	9/16, 6/13, 11/12
888	—	East	W	—	None	9/13, 6/13, 9/12
889	—	Bellevue/ East	W	—	None	None
891	—	Bellevue/ East	W	—	None	9/14
892	—	East	W	—	None	9/14
893	—	Bellevue/ East	W	—	None	None
894	—	Bellevue/ East	W	—	None	None
895	—	East	W	—	None	None
952	—	South	W	—	None	2/14, 11/12
980	—	Central	W	—	None	6/13
981	—	Central	W	—	None	None
982	—	East	W	—	None	9/14, 6/13
984	—	Central	W	—	None	None
986	—	East	W	—	None	9/14, 6/13
987	—	Central	W	—	None	None
988	—	Central	W	—	None	None
989	—	East	W	—	None	9/18, 6/13
992	—	Bellevue Summer Only	W	—	None	9/14, 6/13
994	—	Central	W	—	None	6/13
995	—	Central	W	—	None	None

## Layovers by Route

Route	Route Direction	Layover Location	Stop ID
1	S	10TH AVE W & W FULTON ST	2010
2	S	7TH AVE W & W PLEASANT PL	2550
	N	MADRONA PARK & LAKE WASHINGTON BLVD	2850
3	S	LENORA ST & 2ND AVE	258
	N	MADRONA PARK & LAKE WASHINGTON BLVD	2850
	N	34TH AVE & E UNION ST	12690
	N	21ST AVE & E JAMES ST	13005
	S	W NICKERSON ST & 3RD AVE W	18225
4	S	LENORA ST & 2ND AVE	258
	N	S WALKER ST & 25TH AVE S	12485
	N	21ST AVE & E JAMES ST	13005
	S	W NICKERSON ST & 3RD AVE W	18225
5	S	SHORELINE COMMUNITY COLLEGE	5492
	S	NW 90TH ST & 1ST AVE NW	6652
	N	6TH AVE S & S ROYAL BROUGHAM WAY	98090
7	N	WATERS AVE S & S FLETCHER ST	9050
	N	S HENDERSON ST & RAINIER AVE S	31137
	S	VIRGINIA ST & 4TH AVE	98105
8	E	2ND AVE W & W MERCER ST	2671
	W	MT. BAKER TRANSFER AREA ACRD & MARTIN L KING JR WA	8406
	E	1ST AVE W & W MERCER ST	13915
9	S	E ALOHA ST & BROADWAY E	11012
	N	S HENDERSON ST & MARTIN L KING JR WAY S	99830
10	S	15TH AVE E & E GALER ST	11370
11	N	VIRGINIA ST & 5TH AVE	879
	S	E MCGILVRA ST & 42ND AVE E	12210
12	S	19TH AVE E & E GALER ST	13200
13	S	3RD AVE W & W CREMONA ST	41255
14	S	LENORA ST & 2ND AVE	258
	N	MOUT BAKER TC RDWY BAY 3	8403
	N	MOUNT RAINIER DR S & S RIDGEWAY PL	11690
15	N	ATLANTIC BASE ACRD & ATLANTIC BASE ACRD	2609

## Layovers by Route

15	S	15TH AVE NW & NW 90TH ST	14370
17	N	ATLANTIC BASE ACRD & ATLANTIC BASE ACRD	2609
	S	NW MARKET ST & 28TH AVE NW	18765
18	N	ATLANTIC BASE ACRD & ATLANTIC BASE ACRD	2609
	S	24TH AVE NW & NW 85TH ST	19630
19	S	W EMERSON ST & MAGNOLIA BLVD W	20530
	N	RYERSON BASE ACRD & RYERSON BASE ACRD	99242
21	N	SW ROXBURY ST & 28TH AVE SW	22262
	N	SW BARTON ST & 26TH AVE SW BAY 1	22557
	S	BLANCHARD ST & 2ND AVE	98145
22	S	44TH AVE SW & SW ALASKA ST BAY 6	36390
24	S	W EMERSON ST & MAGNOLIA BLVD W	20530
	S	35TH AVE W & W MCGRAW ST	20650
	S	W MCGRAW ST & 35TH AVE W	20655
	S	34TH AVE W & W MCGRAW ST	24260
26	S	NE 100TH ST & 3RD AVE NE	5577
	S	NE 100TH ST & 3RD AVE NE	23279
	S	NE RAVENNA BLVD & WOODLAWN AVE NE	26210
	S	NORTHGATE TC ACRD & NE 100TH ST	35298
27	N	36TH AVE S & S DAY ST	27175
	S	VIRGINIA ST & 3RD AVE	98106
	S	LENORA ST & 4TH AVE	98797
28	S	N 143RD ST & LINDEN AVE N	27780
	S	7TH AVE NW & HOLMAN RD NW	40033
	N	6TH AVE S & S ROYAL BROUGHAM WAY	98090
	S	NW 87TH ST & 2ND AVE NW	99020
29	S	NW MARKET ST & 28TH AVE NW	18765
	N	SODO BUSWAY ACRD & S HOLGATE ST	99265
31	E	W MCGRAW ST & 35TH AVE W	20654
	E	W MCGRAW ST & 31ST AVE W	99500
32	E	1ST AVE N & REPUBLICAN ST	2360
33	S	W GOVERNMENT WAY & 34TH AVE W	24360
	S	DISCOVERY PARK ROAD & TEXAS WAY	31140
36	S	VIRGINIA ST & 5TH AVE	879
	N	S MYRTLE ST & 39TH AVE S	45649

## Layovers by Route

37	S	LENORA ST & 4TH AVE	98797
40	N	S MASSACHUSETTS ST & CENTRAL BASE ACRD	21718
	S	NORTHGATE TC ACRD & NE 103RD ST	35321
	N	6TH AVE S & S ATLANTIC ST	98085
	S	NW 87TH ST & 2ND AVE NW	99020
41	S	35TH AVE NE & NE 130TH ST	38658
	N	6TH AVE S & S ROYAL BROUGHAM WAY	98090
	N	TRANSIT TUNNEL ACRD & TRANSIT TUNNEL ACRD	98775
	S	NE 100TH ST & 3RD AVE NE	99850
43	N	VIRGINIA ST & 3RD AVE	98106
44	S	32ND AVE NW & NW MARKET ST	18085
	N	NE PACIFIC PL & NE PACIFIC ST	29243
45	E	LOYAL WAY NW & NW 85TH ST	35530
	W	NE PACIFIC PL & MONTLAKE BLVD NE	98360
47	S	BELLEVUE AVE E & BELLEVUE PL E	13390
48	N	MT. BAKER TRANSFER AREA ACRD & MARTIN L KING JR WA	8404
	S	MEMORIAL WAY & SPOKANE LN	98343
49	N	PIKE ST & 3RD AVE	1160
	S	12TH AVE NE & NE 47TH ST	10910
50	E	ALKI AVE SW & 61ST AVE SW	14960
	W	38TH AVE S & S MYRTLE ST	45648
55	S	BATTERY ST & 4TH AVE	615
	S	SW ALASKA ST & 35TH AVE SW	22850
	N	CALIFORNIA AVE SW & PALM AVE SW	37180
56	N	ALKI AVE SW & 61ST AVE SW	14960
	S	WALL ST & 4TH AVE	98205
57	S	WALL ST & 4TH AVE	98205
60	S	BROADWAY E & E REPUBLICAN ST	11195
	N	25TH AVE SW & SW TRENTON ST	39976
62	N	5TH AVE S & S JACKSON ST	842
	S	SAND POINT WAY NE & NE 74TH ST	10640
	S	NOAA ACRD & NOAA ACRD	10655
	S	NE RAVENNA BLVD & 8TH AVE NE	16407

## Layovers by Route

63	N	E JEFFERSON ST & 18TH AVE	12800
	S	NE 100TH ST & 3RD AVE NE	23279
64	N	E JEFFERSON ST & 18TH AVE	12800
	S	NE 143RD ST & 17TH AVE NE	98780
65	S	NE 143RD ST & 17TH AVE NE	98780
67	S	NE 100TH ST & 3RD AVE NE	23275
70	N	S MAIN ST & 3RD AVE S	1451
	S	BROOKLYN AVE NE & NE 50TH ST	9130
	S	12TH AVE NE & NE 47TH ST	10910
	S	NE RAVENNA BLVD & 8TH AVE NE	16405
	N	S MAIN ST & 2ND AVE S BAY 1	98050
71	S	NE 85TH ST & 35TH AVE NE	37680
73	S	NE 143RD ST & 17TH AVE NE	98780
74	S	SAND POINT WAY NE & NE 74TH ST	10640
	N	6TH AVE S & S ROYAL BROUGHAM WAY	98090
75	S	NE 100TH ST & 3RD AVE NE	5577
76	N	ATLANTIC BASE ACRD & ATLANTIC BASE ACRD	2609
	S	NE 85TH ST & 35TH AVE NE	37680
	N	6TH AVE S & S ROYAL BROUGHAM WAY	98090
77	S	NE 175TH ST & 10TH AVE NE	77752
	N	6TH AVE S & S ROYAL BROUGHAM WAY	98090
78	W	NE 45TH ST & 45TH AVE NE	29091
101	S	CONVENTION PL & PIKE ST	1072
	N	SOUTH RENTON PARK & RIDE BAY 2	55938
	N	LAKE AVE S & S GRADY WAY BAY 4	59839
102	S	CONVENTION PL & PIKE ST	1072
	N	SOUTH RENTON PARK & RIDE BAY 2	55938
105	N	RENTON TRANSIT CENTER BAY 6	45303
	S	HARRINGTON AVE NE & NE 16TH ST	54842
106	S	S MASSACHUSETTS ST & AIRPORT WAY S	21717
	N	WILLIAMS AVE S & S 2ND ST	45323
	N	RENTON TRANSIT CENTER BAY 9	46464
	S	6TH AVE S & S ATLANTIC ST	98085
107	S	S LANDER ST & 15TH AVE S	41890
	N	WILLIAMS AVE S & S 2ND ST	45323

## Layovers by Route

107	N	RENTON TRANSIT CENTER BAY 2	46477
111	S	2ND AVE & CEDAR ST	20750
	N	NE 4TH ST & UNION AVE NE	56795
113	N	26TH AVE SW & SW 116TH ST	85170
114	N	UNION AVE NE & NE 3RD CT	46714
116	N	FAUNTLEROY FERRY TRM & FAUNTLEROY WAY SW	18675
	N	SW BRACE POINT DR & SW WILDWOOD PL	19640
	S	BELL ST & 8TH AVE	98000
118	S	VASHON FERRY DOCK & 103RD AVE SW	46769
	N	VASHON HWY SW & SW BURTON DR	46770
	N	SW TAHLEQUAH RD & SR 163	47255
119	S	VASHON FERRY DOCK & 103RD AVE SW	46769
	N	SW 264TH ST & 99TH AVE SW	46822
	S	BELL ST & 8TH AVE	98000
120	N	BURIEN TC ACRD & SW 148TH ST	52311
	S	2ND AVE & LENORA ST	98141
121	N	HIGHLINE COLLEGE RDWY & S 240TH ST	47260
	N	BURIEN TRANSIT CENTER BAY 3	52303
	N	BURIEN TC ACRD & SW 148TH ST	52311
	S	EAGLE ST & WESTERN AVE	98187
122	N	HIGHLINE COLLEGE RDWY & S 240TH ST	47260
	S	EAGLE ST & WESTERN AVE	98187
	S	EAGLE ST & WESTERN AVE	98188
123	N	6TH AVE SW & SW 148TH ST	98400
124	S	3RD AVE & PIKE ST	433
	N	TUKWILA LLR ACRD & TUKWILA LLR ACRD	60924
	S	LENORA ST & 6TH AVE	98126
	S	WALL ST & 3RD AVE	98207
125	N	25TH AVE SW & SW TRENTON ST	39976
128	S	CALIFORNIA AVE SW & SW HILL ST	37130
	N	ANDOVER PARK W & BAKER BLVD BAY 4	59316
	N	TUKWILA STATION ACRD & TUKWILA STATION ACRD	59883
131	N	BURIEN TC ACRD & SW 148TH ST	52311



## Layovers by Route

131	S	VIRGINIA ST & 3RD AVE	98106
132	N	BURIEN TC ACRD & SW 148TH ST	52311
143	N	BAKER ST & 3RD AVE	52353
	S	8TH AVE & WESTLAKE AVE	98796
148	N	SE 177TH ST & 140TH AVE SE	60161
150	S	CONVENTION PL & PIKE ST	1072
	S	PINE ST & 9TH AVE	1081
	N	RAILROAD AVE N & W JAMES ST	57449
	N	KENT SOUNDER STATION BAY 8	57458
153	S	RENTON TRANSIT CENTER BAY 7	45305
	N	KENT SOUNDER STATION BAY 3	57453
154	S	FEDERAL CENTER SOUTH ACS & S ALASKA ST	40805
	N	TUKWILA STATION ACS & S LONGACRES WAY BAY 1	59881
156	E	HIGHLINE COLLEGE RDWY & S 240TH ST	47260
	W	ANDOVER PARK W & BAKER BLVD BAY 1	59312
158	N	132ND AVE SE & SE 240TH ST	57143
	S	1ST AVE & EAGLE ST	98184
159	S	1ST AVE & EAGLE ST	98184
164	E	KENT SOUNDER STATION BAY 1	57451
	W	SE 320TH ST & 122ND AVE SE	59282
166	S	BURIEN TRANSIT CENTER BAY 1	52301
	N	KENT SOUNDER STATION BAY 7	57457
167	N	LAKE AVE S & S GRADY WAY BAY 4	59839
168	E	KENT SOUNDER STATION BAY 1	57451
	W	SE 264TH ST & 242ND AVE SE	62079
169	S	RENTON TRANSIT CENTER BAY 8	46465
	N	KENT SOUNDER STATION BAY 2	57452
177	S	2ND AVE & CEDAR ST	20750
	N	I-5 RAMP & S 320TH ST	83749
178	N	SOUTH FEDERAL WAY PARK & RIDE	61368
	S	WALL ST & 3RD AVE	98207
179	S	2ND AVE & WALL ST	20760
	N	TWIN LAKES P&R ACRD & 21ST AVE SW	42574
180	S	BURIEN TRANSIT CENTER BAY 1	52301

## Layovers by Route

180	S	KENT SOUNDER STATION BAY 4	57454
	N	41ST ST SE & A ST SE	57600
	N	AUBURN TRANSIT CENTER BAY 1	57773
181	E	TWIN LAKES PARK & RIDE BAY 2	42576
	W	SE 320TH ST & 122ND AVE SE	59282
182	N	49TH AVE NE & 42ND ST NE	61999
	S	FEDERAL WAY TC BAY 3	80433
183	S	KENT SOUNDER STATION BAY 9	57459
	N	FEDERAL WAY TC ACRD & 23RD AVE S	99804
186	E	AUBURN TRANSIT CENTER BAY 2	57774
	W	GRIFFIN AVE & ROOSEVELT AVE E	59033
187	S	FEDERAL WAY TC BAY 3	80433
	S	FEDERAL WAY TC ACRD & 23RD AVE S	99804
190	N	S 276TH ST BAY 1	60747
	S	WARREN PL & 1ST AVE	98180
192	N	I-5 & S 272ND ST	47970
193	S	E JEFFERSON ST & 18TH AVE	12800
	N	I-5 RAMP & S 320TH ST	83749
197	S	7TH AVE NE & NE 47TH ST	98786
200	N	SE CLARK ST & 2ND AVE SE	64527
201	N	MERCER VILLAGE SHOPPING CENTER & SE 68TH ST	62370
	S	76TH AVE SE & SE 24TH ST	64143
204	N	MERCER VILLAGE SHOPPING CENTER & SE 68TH ST	62370
	S	76TH AVE SE & SE 24TH ST	64143
208	W	FACTORY OUTLET MALL ACRD & FACTORY OUTLET MALL ACR	64307
	E	ISSAQUAH TC ACRD & NW MAPLE ST	99821
212	W	140TH AVE SE & EASTGATE P&R ACRD	67007
	W	EASTGATE P&R ACRD & SE EASTGATE WAY BAY B	67017
	E	BELL ST & 6TH AVE	98168
214	W	NEWPORT WAY SW & W SUNSET WAY	65092
	E	LENORA ST & 6TH AVE	98126
	W	ISSAQUAH TC ACRD & NW MAPLE ST	99821

## Layovers by Route

216	E	EASTLAKE AVE E & STEWART ST	9320
	W	BEAR CREEK P&R ACRD & NE UNION HILL RD	68801
217	W	SE 51ST ST & 220TH AVE SE	64575
	E	BELL ST & 6TH AVE	98168
218	W	ISSAQUAH HIGHLANDS P&R ACRD & HIGHLANDS DR NE	99811
219	E	EASTLAKE AVE E & STEWART ST	9320
221	N	EASTGATE P&R ACRD & 140TH AVE SE BAY A	67016
	S	REDMOND TRANSIT CENTER BAY 5	71960
	S	REDMOND TRANSIT CENTER BAY 4	71961
	S	REDMOND TRANSIT CENTER ACRD & NE 83RD ST	98754
224	W	BROWN AVE NE & NE RICHARDSON ST	68803
	E	REDMOND TRANSIT CENTER ACRD & NE 83RD ST	98756
226	W	EASTGATE P&R ACRD & EASTGATE P&R ACRD BAY C	67009
	W	EASTGATE P&R ACRD & 140TH AVE SE BAY A	67016
	E	BELLEVUE TRANSIT CENTER BAY 11	68001
232	E	BELLEVUE TRANSIT CENTER BAY 11	68001
	W	BROWN AVE NE & NE RICHARDSON ST	68803
	W	REDMOND TRANSIT CENTER ACRD & NE 83RD ST	98756
234	N	BELLEVUE TRANSIT CENTER BAY 10	69021
	S	KENMORE P&R ACRD & NE BOTHELL WAY	76373
235	N	BELLEVUE TRANSIT CENTER BAY 10	69021
	S	KINGSGATE PARK & RIDE	74721
236	N	KIRKLAND TRANSIT CENTER BAY 1	73812
	S	WOODINVILLE PARK AND RIDE	75992
237	S	WOODINVILLE PARK AND RIDE	75992
238	N	KIRKLAND TRANSIT CENTER BAY 4	73818
	S	WOODINVILLE PARK AND RIDE	75992
	S	113TH AVE NE & CAMPUS WAY NE	77987
240	N	WILLIAMS AVE S & S 2ND ST	45323
	N	RENTON TRANSIT CENTER BAY 4	46479
	S	BELLEVUE TRANSIT CENTER BAY 1	85630
	S	106TH AVE NE & NE 8TH ST	99205

## Layovers by Route

241	N	EASTGATE P&R ACRD & EASTGATE P&R ACRD BAY C	67009
	N	EASTGATE P&R ACRD & 140TH AVE SE BAY A	67016
	S	BELLEVUE TRANSIT CENTER BAY 1	85630
243	S	KENMORE P&R ACRD & NE BOTHELL WAY	76373
244	N	OVERLAKE PARK & RIDE	71328
	S	KENMORE P&R ACRD & NE BOTHELL WAY	76373
245	N	EASTGATE PARK & RIDE & 140TH AVE SE BAY 2	67015
	N	EASTGATE P&R ACRD & 140TH AVE SE BAY A	67016
	S	KIRKLAND TRANSIT CENTER BAY 4	73818
246	N	EASTGATE P&R ACRD & 140TH AVE SE BAY A	67016
	S	BELLEVUE TRANSIT CENTER BAY 1	85630
248	W	AVONDALE PL NE & AVONDALE RD NE	71830
	E	KIRKLAND TRANSIT CENTER BAY 1	73812
249	W	OVERLAKE TRANSIT CENTER BAY 3	71333
252	E	ATLANTIC BASE ACRD & ATLANTIC BASE ACRD	2608
	E	6TH AVE S & S ROYAL BROUGHAM WAY	98090
255	W	TOTEM LAKE TRANSIT CENTER BAY 3	74230
	W	6TH AVE & 6TH ST	74999
	W	TRANSIT ACRD & JUANITA WOODINVILLE WAY NE	82705
	E	6TH AVE S & S ROYAL BROUGHAM WAY	98090
	E	TRANSIT TUNNEL ACRD & TRANSIT TUNNEL ACRD	98775
257	E	ATLANTIC BASE ACRD & ATLANTIC BASE ACRD	2608
	E	6TH AVE S & S ROYAL BROUGHAM WAY	98090
268	E	ATLANTIC BASE ACRD & ATLANTIC BASE ACRD	2611
269	N	ISSAQUAH HIGHLANDS PARK & RIDE BAY 1	64545
	S	BEAR CREEK P&R ACRD & NE UNION HILL RD	68801
	S	OVERLAKE PARK & RIDE	71328
	N	ISSAQUAH HIGHLANDS P&R ACRD & HIGHLANDS DR NE	99811
	N	ISSAQUAH TC ACRD & NW MAPLE ST	99821
271	W	NEWPORT WAY SW & W SUNSET WAY	65092
	W	EASTGATE P&R ACRD & 140TH AVE SE BAY A	67016

## Layovers by Route

271	E	MEMORIAL WAY & SPOKANE LN	98343
	W	ISSAQUAH TC ACRD & NW MAPLE ST	99821
277	W	NE 116TH ST & 101ST PL NE	74310
301	N	ATLANTIC BASE ACRD & ATLANTIC BASE ACRD	2609
	S	AURORA VILLAGE TRANSIT CENTER BAY 1	16101
	N	6TH AVE S & S ROYAL BROUGHAM WAY	98090
303	N	E JEFFERSON ST & 18TH AVE	12800
	S	SHORELINE P&R ACRD & N 192ND ST	75737
304	N	EASTLAKE AVE E & WARD ST	98200
308	N	ATLANTIC BASE ACRD & ATLANTIC BASE ACRD	2608
	S	HORIZON VIEW & 45TH AVE NE	81330
309	S	KENMORE P&R ACRD & NE BOTHELL WAY	76373
311	E	ATLANTIC BASE ACRD & ATLANTIC BASE ACRD	2611
	W	WOODINVILLE PARK AND RIDE	75992
	E	6TH AVE S & S ROYAL BROUGHAM WAY	98090
312	N	ATLANTIC BASE ACRD & ATLANTIC BASE ACRD	2608
	S	KENMORE P&R ACRD & NE BOTHELL WAY	76373
	S	113TH AVE NE & CAMPUS WAY NE	77987
	N	6TH AVE S & S ROYAL BROUGHAM WAY	98090
316	N	ATLANTIC BASE ACRD & ATLANTIC BASE ACRD	2609
	S	NORTH BASE	93006
	N	6TH AVE S & S ROYAL BROUGHAM WAY	98090
330	E	SHORELINE COMMUNITY COLLEGE	5493
331	W	KENMORE P&R ACRD & NE BOTHELL WAY	76373
342	N	RENTON TRANSIT CENTER BAY 7	45305
345	S	SHORELINE COMMUNITY COLLEGE	5493
	N	NORTHGATE TRANSIT CENTER BAY 3	35326
346	S	AURORA VILLAGE TRANSIT CENTER BAY 4	16104
	N	NORTHGATE TRANSIT CENTER BAY 3	35326
347	N	NORTHGATE TRANSIT CENTER BAY 4	35293
	S	MNTLAKE TERRACE P&R ACRD & 236TH ST SW BAY 5	85221
348	N	NORTHGATE TRANSIT CENTER BAY 4	35293
	S	RICHMOND BEACH DR NW & NW 196TH ST	75680
355	S	N INNIS ARDEN WAY & GREENWOOD AVE N	6940

## Layovers by Route

355	N	EASTLAKE AVE E & E NELSON PL	98221
372	N	NE CAMPUS PKWY & UNIVERSITY WAY NE	9144
	S	LAKE CITY WAY NE & NE 133RD ST	38655
	S	KENMORE P&R ACRD & NE BOTHELL WAY	76373
	S	113TH AVE NE & CAMPUS WAY NE	77987
373	S	AURORA VILLAGE TRANSIT CENTER BAY 3	16103
	S	N 192ND ST & AURORA AVE N	16132
522	S	WOODINVILLE PARK AND RIDE	75992
	S	113TH AVE NE & CAMPUS WAY NE	77987
	N	6TH AVE S & S ATLANTIC ST	98085
540	E	NE 47TH ST & 11TH AVE NE	10907
	W	6TH AVE & 6TH ST	74999
541	E	NE 47TH ST & 11TH AVE NE	10907
	W	OVERLAKE PARK & RIDE	71328
542	E	NE 47TH ST & 11TH AVE NE	10907
	E	NE RAVENNA BLVD & 8TH AVE NE	16405
	W	REDMOND TRANSIT CENTER ACRD & NE 83RD ST	98754
545	W	BEAR CREEK P&R ACRD & NE UNION HILL RD	68801
	E	6TH AVE S & S ATLANTIC ST	98085
550	E	CONVENTION PL & CONVENTION PL	1071
	E	PINE ST & 9TH AVE	1081
	W	110TH AVE NE & NE 10TH ST	67636
554	E	BLANCHARD ST & 8TH AVE	98798
	W	ISSAQUAH HIGHLANDS P&R ACRD & HIGHLANDS DR NE	99811
555	E	NE 100TH ST & 3RD AVE NE	23275
	W	ISSAQUAH HIGHLANDS P&R ACRD & HIGHLANDS DR NE	99811
556	E	NE 100TH ST & 3RD AVE NE	23275
	W	ISSAQUAH HIGHLANDS P&R ACRD & HIGHLANDS DR NE	99811
628	W	FACTORY OUTLET MALL & MOUNT SI BLVD	64305
	W	FACTORY OUTLET MALL ACRD & FACTORY OUTLET MALL ACR	64307
	E	ISSAQUAH HIGHLANDS P&R ACRD & HIGHLANDS DR NE	99811

## Layovers by Route

630	E	S KING ST & 8TH AVE S	1488
	W	MERCER VILLAGE SHOPPING CENTER & SE 68TH ST	62370
631	W	BURIEN TRANSIT CENTER BAY 2	52302
632	N	REDMOND TRANSIT CENTER BAY 1	73227
633	S	BAKER ST & 3RD AVE	52353
	N	WELLS ST & GRIFFIN AVE	59032
634	S	MT. BAKER TRANSFER AREA ACRD & MT. BAKER TRANSFER	8407
	S	ISSAQUAH TC ACRD & NW MAPLE ST	99821
635	S	S 200TH ST & 28TH AVE S	47200
636	E	16TH AVE E & E DENNY WAY	2270
	W	SE MOUNT SI RD & 473RD AVE SE	64486
637	W	MAILBOX PEAK TRAILHEAD & SE LAKE DOROTHY RD	64487
	E	TWIN FALLS MIDDLE SCHOOL	64488
	W	TWIN FALLS MIDDLE SCHOOL	64488
661	N	S MASSACHUSETTS ST & CENTRAL BASE ACS	93005
671	S	TUKWILA INTERNATIONAL BLVD STATION BAY 1	60921
	S	TUKWILA LLR ACRD & TUKWILA LLR ACRD	60925
	N	FEDERAL WAY TC ACRD & 23RD AVE S	99804
672	E	BELLEVUE TRANSIT CENTER BAY 3	68003
	W	REDMOND TRANSIT CENTER ACRD & NE 83RD ST	98756
673	S	MINOR AVE N & VALLEY ST	10326
	N	SW BARTON ST & 26TH AVE SW BAY 1	22557
674	N	S MAIN ST & 4TH AVE S BAY 4	1401
	N	S MAIN ST & 3RD AVE S BAY 3	1402
	S	NW 100TH PL & 7TH AVE NW	28680
	N	5TH AVE S & YESLER WAY	98075
	N	6TH AVE S & S ROYAL BROUGHAM WAY	98090
675	N	S MAIN ST & 4TH AVE S BAY 4	1401
	N	S MAIN ST & 3RD AVE S BAY 3	1402
	N	S MAIN ST & 4TH AVE S BAY 2	1403
	N	S MAIN ST & 4TH AVE S BAY 5	1452
	S	N 200TH ST & ASHWORTH AVE N BAY 11	16111

## Layovers by Route

675	N	6TH AVE S & S ROYAL BROUGHAM WAY	98090
676	W	N 10TH ST & PARK AVE N	46505
	E	BURIEN TC ACRD & SW 148TH ST	52311
773	S	SEACREST MARINA & HARBOR AVE SW	6071
	N	SW ALASKA ST & 44TH AVE SW BAY 2	31811
775	N	SEACREST MARINA & HARBOR AVE SW	6071
901	N	FEDERAL WAY TC BAY 9	80439
	N	FEDERAL WAY TC ACRD & 23RD AVE S	99804
903	N	45TH ST NE & NASSAU AVE NE	61508
	S	FEDERAL WAY TC BAY 9	80439
	S	FEDERAL WAY TC ACRD & 23RD AVE S	99804
906	W	SE 177TH ST & 140TH AVE SE	60161
	E	TUKWILA PKWY & ANDOVER PARK E	60441
907	S	RENTON TRANSIT CENTER BAY 7	45305
	N	BAKER ST & 3RD AVE	52353
908	N	RENTON TRANSIT CENTER BAY 10	46463
	S	DUVALL AVE NE & NE 4TH ST	46671
910	S	37TH ST NE & I ST NE	58467
913	W	KENT SOUNDER STATION BAY 5	57455
	E	RIVERVIEW BLVD S & S 212TH ST	80013
	E	RIVERVIEW BLVD S & S 212TH ST	80014
914	E	W GOWE ST & 2ND AVE S	57151
915	E	AUBURN TRANSIT CENTER BAY 2	57774
	W	GRIFFIN AVE & ROOSEVELT AVE E	59033
	W	SCHOOL DISTRICT RD & MCDOUGALL AVE	99482
916	E	W GOWE ST & 2ND AVE S	57151
	W	SE 240TH ST & 116TH AVE SE	57448
917	S	AUBURN TRANSIT CENTER BAY 4	57776
	N	41ST ST SE & A ST SE	57861
930	E	KINGSGATE PARK & RIDE	74721
931	N	REDMOND TRANSIT CENTER BAY 1	73227
	S	113TH AVE NE & CAMPUS WAY NE	77987
981	E	SHORELINE P&R ACRD & N 192ND ST	75737
984	S	NE 135TH ST & 1ST AVE NE	75304



## Safety

Safe arrival is always more important than operating on scheduled time. It is the operator's responsibility to drive in a manner that anticipates accident producing situations, and take reasonable and prudent actions to avoid a collision or an incident. Operators are responsible for the riding safety of their customers during the entire ride. This includes boarding and alighting.

## Under Ideal Conditions

Maintain a minimum of three feet between coach and stationary objects or other vehicles and position your coach slightly left in your lane. Check clearance in the right mirror when passing. When in doubt, leave more of a cushion on your right side. Increase your clearance when passing bicyclists. When entering and leaving zones, scan the area before entering. Be aware of poles, trees and the zone flag and how close they are to your path of travel.

## Avoiding Pedestrian Accidents

Pedestrian awareness is a mandatory part of operating a transit coach. Exercise an abundance of caution, especially when making turns and in darkness or twilight hours. Scan the complete intersection and make a mental note of where the pedestrians are, check each corner for pedestrian activity and square your turns. Check each mirror before, during and after each turn. Keep your speed at 3-5 mph and rock and roll in your seat before and during each turn. Doing all of this slows you down and reduces the potential for a pedestrian to be hidden in a blind spot. Stop at least three feet back from the stop bar. This gives you a better view of the corners of the intersection and allows the pedestrians to safely walk in the crosswalk in front of you. Wait two seconds after the light turns green or the vehicle in front of you moves. Remembering pedestrians are often distracted and may not even know you are there is very important. Watch out for them.

## Awareness Areas

A map of awareness areas, locations of frequent transit accidents, is on the following page. These awareness areas are also noted on the route page street directions of affected routes in a green box.

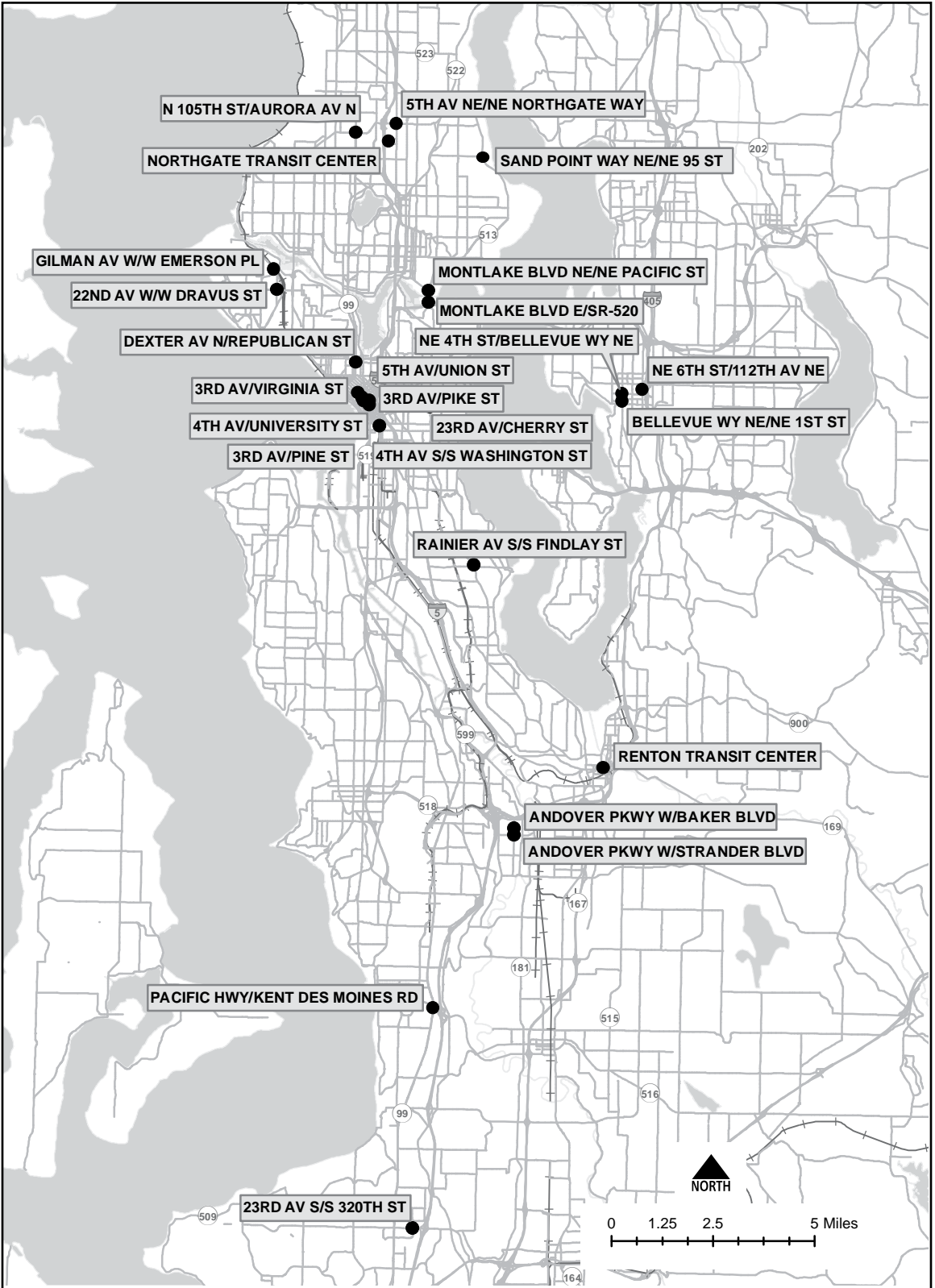
## Pothole Reporting

To report potholes for

- Seattle, visit <http://www.seattle.gov/transportation/potholereport.htm>
- Unincorporated King County, call 206-296-8100

For other jurisdictions contact the associated city management.

# Awareness Areas



## Base Routes

This section lists the routes to be followed between various layovers and bases. Guidelines for use:

1. This section is arranged in alphabetical order by base with the “from base” routing followed by the “to base” routing.
2. The first page of each base contains a list of common routes that are printed in bold type. Each common route has a title, i.e., “Via S/B I-5,” which is referred to in the detailed base routes.
3. The base route headers are described by “on-street” first followed by “cross-street” second. For example, 6 Av S/S Atlantic St would indicate the coach was on 6 Av S and the nearest cross street was S Atlantic St.
4. The base routes are listed in numerical then alphabetical order.

Example of usage: If you are scheduled to pull out of South Base and to deadhead to 4 Av S/ S Royal Brougham Way for the first timepoint on your run card, you should turn to the “From South Base” portion and look at the “4 Av S/S Royal Brougham Way” base route. The second line, “Via N/B Hwy 99” in bold type is a common route (listed at the front of the section, under “From South Base”) that takes you to N/B Hwy 99. Follow the common route to N/B Hwy 99, then follow the detailed route to 4 Av S/S Royal Brougham Way.

# From Atlantic/Central Base

## Common Routes from Atlantic (S Royal Brougham Way Gates)

### Via N/B I-5

R S Royal  
Brougham Way  
L Airport Way S  
R 7 Av S  
R S Dearborn St  
R enter N/B I-5  
C N/B I-5

### Via S/B I-5

R S Royal  
Brougham Way  
R Airport Way S  
R S Holgate St  
L SODO Busway  
L S Spokane St  
R enter S/B I-5  
C S/B I-5

### Via E/B I-90

R S Royal  
Brougham Way  
L Airport Way S  
R 7 Av S  
R S Dearborn St  
R Rainier Av S  
R enter E/B I-90  
C I-90

### Via 1 Av S Bridge

R S Royal  
Brougham Way  
R Airport Way S  
R S Lander St  
L 4 Av S  
R S Michigan St  
R enter 1 Av S Bridge/  
SR-509  
C 1 Av S Bridge

### Via Broadway

R S Royal Brougham  
Way  
L Airport Way S  
C Seattle Blvd S  
R 5 Av S  
R S Jackson St  
L 12 Av S  
L Boren Av S  
C Boren Av  
R Broadway

### Via S Dearborn St (E/B)

R S Royal  
Brougham Way  
L Airport Way S  
R 7 Av S  
R S Dearborn St

### Via Elliott Av W

R S Royal Brougham  
Way  
L Airport Way S  
C Seattle Blvd S  
R 4 Av S  
C 4 Av  
L Denny Way  
C Western Av W  
C Elliott Av W

### Via Olson PI SW

R S Royal  
Brougham Way  
R Airport Way S  
R S Lander St  
L 4 Av S  
R S Michigan St  
R enter 1 Av S Bridge/  
SR-509  
C 1 Av S Bridge  
R "Myers Way S/  
White Center" Exit  
C 1 Av S  
R Olson PI SW

### Via W Seattle Bridge

R S Royal  
Brougham Way  
R Airport Way S  
R S Holgate St  
R 4 Av S (move to far  
left lane)  
C ramp "To Ferries/  
East I-90/I-5/  
Spokane" Exit only  
R E. Martinez Dr S  
R "I-5 South/Portland"  
(Exit 2A)  
C S/B I-5  
R "West Seattle Br/  
Columbian Way"  
(Exit 163A)  
R "Spokane St/West  
Seattle Br" Exit  
C enter "W Seattle  
Bridge"  
C W Seattle Bridge

### Via 1 Av

R S Royal Brougham  
Way  
R Airport Way S  
R S Holgate St  
R 4 Av S (move to far  
left lane)  
C ramp "To Ferries/  
East I-90/I-5/  
Spokane" Exit only  
L E. Martinez Dr S  
R 1 Av S  
C 1 Av

### Via 1 Av (Trolley)

R S Royal  
Brougham Way  
L Airport Way S  
C Seattle Blvd S  
R 5 Av S  
L S Jackson St  
R 1 Av S  
C 1 Av

### Via 3 Av

R S Royal  
Brougham Way  
L Airport Way S  
C Seattle Blvd S  
R 5 Av S  
L S Jackson St  
R 4 Av S  
L Prefontaine PI S  
C 3 Av

### Via 3 Av (Diesel)

R S Royal  
Brougham Way  
L Airport Way S  
C Seattle Blvd S  
R 4 Av S  
L Prefontaine PI S  
C 3 Av

### Via 4 Av S (N/B) or Via 4 Av (If Continuing North of Yesler)

R S Royal  
Brougham Way  
L Airport Way S  
C Seattle Blvd S  
R 4 Av S  
C 4 Av

### Via 5 Av S

R S Royal  
Brougham Way  
L Airport Way S  
C Seattle Blvd S  
R 5 Av S

# From Atlantic/Central Base

## Common Routes from Atlantic (6 Av S Gate)

### Via N/B I-5

R 6 Av S  
R S Royal Brougham Way  
L Airport Way S  
R 7 Av S  
R S Dearborn St  
R enter N/B I-5  
C N/B I-5

### Via N/B I-5 Express Lanes (When Open)

R 6 Av S  
L Seattle Blvd S  
R 4 Av S  
C 4 Av  
R Cherry St  
L enter N/B  
Express lanes  
C Express lanes

### Via S/B I-5

R 6 Av S  
L S Royal Brougham Wy  
L SODO Busway  
L S Spokane St  
R enter S/B I-5  
C S/B I-5

### Via E/B I-90

R 6 Av S  
R S Royal Brougham Way  
L Airport Way S  
R 7 Av S  
R S Dearborn St  
R Rainier Av S  
R enter E/B I-90  
C I-90

### Via Airport Way S

R 6 Av S  
L Airport Way S  
C Seattle Blvd S  
R 4 Av S

### Via 1 Av S Bridge

R 6 Av S  
L S Royal Brougham Wy  
L 4 Av S  
R S Michigan St  
R enter 1 Av S Bridge/  
SR-509  
C 1 Av S Bridge

### Via Broadway

R 6 Av S  
L Seattle Blvd S  
R 5 Av S  
R S Jackson St  
L 12 Av S  
L Boren Av S  
C Boren Av  
R Broadway

### Via S Dearborn St

R 6 Av S  
R S Royal  
Brougham Way  
L Airport Way S  
R 7 Av S  
R S Dearborn St

### Via Elliott Av W

R 6 Av S  
L Seattle Blvd S  
R 4 Av S  
C 4 Av  
L Denny Way  
C Western Av W  
C Elliott Av W

### Via Olson PI SW

R 6 Av S  
L S Royal Brougham Wy  
L 4 Av S  
R S Michigan St  
R enter 1 Av S Bridge/  
SR-509  
C 1 Av S Bridge  
R "Myers Way S/White  
Center" Exit  
C 1 Av S  
R Olson PI SW

### Via W Seattle Bridge

R 6 Av S  
L S Royal Brougham Wy  
L 4 Av S (move to far  
right lane)  
C ramp "To Ferries/  
East I-90/I-5/  
Spokane" Exit only  
L E. Martinez Dr S  
R "I-5 South/Portland"  
(Exit 2A)  
C S/B I-5  
R "West Seattle Br/  
Columbian Way"  
(Exit 163A)  
R "Spokane St/West  
Seattle Br" Exit  
C enter "W Seattle  
Bridge"  
C W Seattle Bridge

### Via 1 Av

R 6 Av S  
L S Royal Brougham Wy  
L 4 Av S (move to far  
right lane)  
C ramp "To Ferries/  
East I-90/I-5/  
Spokane" Exit only  
R E. Martinez Dr S  
R 1 Av S  
C 1 Av

### Via 3 Av

R 6 Av S  
L Seattle Blvd S  
R 4 Av S  
L Prefontaine PI S  
C 3 Av

### Via 4 Av S or Via 4 Av (If Continuing North of Yesler)

R 6 Av S  
L Seattle Blvd S  
R 4 Av S  
C 4 Av

### Via 5 Av S

R 6 Av S  
L Seattle Blvd S  
R 5 Av S

## From Atlantic/Central Base

### Common Routes from Central (Airport Way Gate)

#### Via 1 Av S Bridge

R Airport Way S  
R S Holgate St  
L 4 Av S  
R S Michigan  
R enter 1 Av S Bridge/  
SR-509  
C 1 Av S Bridge

#### Via N/B I-5

L Airport Way S  
R 7 Av S  
R S Dearborn St  
R enter N/B I-5  
C I-5

#### Via N/B I-5 Express Lanes (When Open)

L Airport Way S  
C Seattle Blvd S  
R 4 Av S  
C 4 Av  
R Cherry St  
L enter N/B Express  
lanes  
C Express lanes

#### Via S/B I-5

R Airport Way S  
R S Holgate St  
L SODO Busway  
L S Spokane St  
C enter S/B I-5  
C I-5

#### Via E/B I-90

L Airport Way S  
R 7 Av S  
R S Dearborn St  
R Rainier Av S  
R enter E/B I-90  
C I-90

#### Via Broadway

L Airport Way S  
C Seattle Blvd S  
R 5 Av S  
R S Jackson St  
L 12 Av S  
L Boren Av S  
C Boren Av  
R Broadway

#### Via S Dearborn St

L Airport Way S  
R 7 Av S  
R S Dearborn St

#### Via Elliott Av W

L Airport Way S  
C Seattle Blvd S  
R 4 Av S  
C 4 Av  
L Denny Way  
C Western Av W  
C Elliott Av W

#### Via Olson PI SW

R Airport Way S  
R S Holgate St  
L 4 Av S  
R S Michigan St  
R enter 1 Av S Bridge/  
SR-509  
C 1 Av S Bridge  
R "Myers Way S/  
White Center" Exit  
C 1 Av S  
R Olson PI SW

#### Via W Seattle Bridge

R Airport Way S  
R S Holgate St  
R 4 Av S (move to far  
left lane)  
C ramp "To Ferries/  
East I-90/I-5/  
Spokane" Exit only  
R E. Martinez Dr S  
R "I-5 South/Portland"  
(Exit 2A)  
C S/B I-5  
R "West Seattle Bridge/  
Columbian Way"  
(Exit 163A)  
R "Spokane St/West  
Seattle Br" Exit  
C enter "W Seattle  
Bridge"  
C W Seattle Bridge

#### Via 1 Av S

R Airport Way S  
R S Holgate St  
R 4 Av S (move to far  
left lane)  
C ramp "To Ferries/  
East I-90/I-5/  
Spokane" Exit only  
L E. Martinez Dr S  
R 1 Av S  
C 1 Av

#### Via 4 Av S or Via 4 Av (If Continuing North of Yesler)

L Airport Way S  
C Seattle Blvd S  
R 4 Av S  
C 4 Av

#### Via 5 Av S

L Airport Way S  
C Seattle Blvd S  
R 5 Av S

# From Atlantic/Central Base

## Common Routes from Central (S Massachusetts St Gate)

### Via N/B I-5

R S Massachusetts St  
R 6 Av S  
R S Royal Brougham Way  
L Airport Way S  
R 7 Av S  
R S Dearborn St  
R enter N/B I-5  
C I-5

### Via N/B I-5 Express lanes (When Open)

R S Massachusetts St  
R 6 Av S  
L Seattle Blvd S  
R 4 Av S  
C 4 Av  
R Cherry St  
L enter N/B  
Express lanes  
C Express lanes

### Via S/B I-5

R S Massachusetts St  
L 6 Av S  
R S Holgate St  
L SODO Busway  
L S Spokane St  
C enter S/B I-5  
C I-5

### Via E/B I-90

R S Massachusetts St  
R 6 Av S  
R S Royal Brougham Way  
L Airport Way S  
R 7 Av S  
R S Dearborn St  
R Rainier Av S  
R enter E/B I-90  
C I-90

### Via Broadway

R S Massachusetts St  
R 6 Av S  
L Seattle Blvd S  
R 5 Av S  
R S Jackson St  
L 12 Av S  
L Boren Av S  
C Boren Av  
R Broadway

### Via S Dearborn St (E/B)

R S Massachusetts St  
R 6 Av S  
R S Royal Brougham Way  
L Airport Way S  
R 7 Av S  
R S Dearborn St

### Via Elliott Av W

R S Massachusetts St  
R 6 Av S  
L Seattle Blvd S  
R 4 Av S  
C 4 Av  
L Denny Way  
C Western Av W  
C Elliott Av W

### Via Olson PI SW

R S Massachusetts St  
L 6 Av S  
R S Holgate St  
L 4 Av S  
R S Michigan St  
R enter 1 Av S Bridge/  
SR-509  
C 1 Av S Bridge  
R "Myers Way S/  
White Center" Exit  
C 1 Av S  
R Olson PI SW

### Via W Seattle Bridge

R S Massachusetts St  
L 6 Av S  
R S Holgate St  
R 4 Av S (move to far  
left lane)  
C ramp "To Ferries/  
East I-90/I-5/  
Spokane" Exit only  
R E. Martinez Dr S  
R "I-5 South/Portland"  
(Exit 2A)  
C S/B I-5  
R "West Seattle Bridge/  
Columbian Way"  
(Exit 163A)  
R "Spokane St/West  
Seattle Br" Exit  
C enter "W Seattle  
Bridge"  
C W Seattle Bridge

### Via 1 Av S

R S Massachusetts St  
L 6 Av S  
R S Holgate St  
R 4 Av S (move to far  
left lane)  
C ramp "To Ferries/  
East I-90/I-5/  
Spokane" Exit only  
L E. Martinez Dr S  
R 1 Av S  
C 1 Av

### Via 4 Av S or Via 4 Av (If Continuing North of Yesler)

R S Massachusetts St  
R 6 Av S  
L Seattle Blvd S  
R 4 Av S  
C 4 Av

### Via 5 Av S

R S Massachusetts St  
R 6 Av S  
L Seattle Blvd S  
R 5 Av S

## From Atlantic/Central Base

### **2 Av/Bell St Via 4 Av S**

C 4 Av S  
L Wall St  
L 2 Av  
S Bell St (fs)

### **2 Av/Clay St Via 4 Av**

C 4 Av  
L Clay  
L 2 Av  
S Cedar St (ns)

### **2 Av/Lenora St (S/B)**

**Via 3 Av**  
L Lenora St  
R 1 Av  
R Blanchard St  
R 2 Av  
S Lenora St (ns)

### **2 Av/Wall St Via 4 Av S**

C 4 Av S  
L Wall St  
L 2 Av  
S stop

### **3 Av/James St or 3 Av/Cherry St or 3 Av/Pike St or 3 Av/Pine St Via 4 Av S**

L Prefontaine Pl S  
C 3 Av

### **4 Av S Island Stop at 4/Jackson Via 4 Av S**

2 Island Stop 4/Jackson  
(between S Jackson  
St & S Main St)

### **4 Av S/ S Jackson St Via 4 Av S**

S S Jackson St

### **4 Av S/ S Royal Brougham Way**

R Airport Way S  
R S Massachusetts St  
R 6 Av S  
L S Royal Brougham  
Way  
R 4 Av S

### **6 Av S/S Atlantic St or 6 Av S/S Mass. St**

### **or 6 Av S/S Royal Brougham Way**

◆ S Atlantic St  
R Airport Way S  
R S Massachusetts St  
R 6 Av S  
S S Atlantic St/  
S Mass

### **8 Av/Blanchard St Via 4 Av**

R Virginia St  
L 8 Av  
S Blanchard St (fs)

### **12 Av S/ S Jackson St**

L Airport Way S  
C Seattle Blvd S  
R 5 Av S  
R S Jackson St  
L 12 Av S

### **13 Av S/S Bailey St Via S/B I-5**

R "Albro Pl/Swift Av"  
(Exit 161)  
R S Albro Pl  
R Stanley Av S  
L 13 Av S

### **14 Av SW/SW 98 St Via Olson Pl SW**

R SW Roxbury St  
L 14 Av SW  
S SW 98 St (ns)

### **15 Av E/E Galer Via Broadway**

R E Madison St  
L 13 Av  
R E Pine St  
L 15 Av  
C 15 Av E  
R E Galer St  
L Grandview Pl E  
L E Garfield St  
L 15 Av E  
S E Galer St

### **15 Av E/E Republican St Via Broadway**

R E Madison St  
L 13 Av  
R E Pine St  
L 15 Av  
C 15 Av E  
S E Republican St (ns)

### **15 Av NW/ NW 90 St Via N/B I-5**

R "N 85 St/Aurora  
Av N" (Exit 172)  
C N 85 St W/B  
C NW 85 St  
R 15 Av NW  
L 15 Av NW  
S NW 90 St (ns)

### **15 Av NW/ NW Market St Via 4 Av S**

R Battery St  
L Aurora Av N (enter  
Aurora Av N/Hwy-99)  
C Aurora Av N  
R "Green Lake Way N"  
Exit  
L N 46 St  
C N Market St  
C NW Market St  
L 15 Av NW

### **19 Av E/E Galer St Via Broadway**

R E Madison St  
L 19 Av  
C 19 Av E  
C counter clock-wise  
loop at E Galer St  
C 19 Av E  
S E Galer St (fs)

### **21 Av/E James St Via Broadway**

R E Jefferson St  
L 21 Av

### **24 Av NW/ NW 85 St Via N/B I-5**

R "N 85 St/Aurora Av N"  
(Exit 172)  
C N 85 St W/B  
C NW 85 St  
R 24 Av NW  
S N/B

### **25 Av SW/ SW Trenton St Via Olson Pl SW**

R SW Roxbury St  
R Delridge Way SW  
L SW Trenton St  
L 25 Av SW

### **26 Av SW/ SW 116 St Via 1 Av S Bridge**

R "White Center/Meyers  
Way S" Exit  
C 1 Av S  
R Olson Pl SW  
R SW Roxbury St  
C Via Route 113  
S 26 Av SW/SW 116 St



## From Atlantic/Central Base

### **32 Av NW/ NW 54 St Via Elliott Av W**

C Western Av W  
C Elliott Av W  
C 15 Av W  
C 15 Av NW  
R "Ballard" Exit  
L NW Leary Way  
C Leary Av NW  
L NW Market St  
L 32 Av NW

### **34 Av/E Pike St Via S Dearborn St**

L Rainier Av S  
C 14 Av S  
C 14 Av  
R E Cherry St  
L 34 Av  
S Pike St (fs)

### **34 Av/E Union St Via Broadway**

R E Jefferson St  
L 21 Av  
R E Cherry St  
L 34 Av  
L E Spring St  
R 33 Av  
R E Union St  
R 34 Av  
S

### **35 Av SW/ SW Roxbury St (N/B) Via Olson Pl SW**

R SW Roxbury St  
R 35 Av SW  
S

### **35 Av SW/ SW Roxbury St (S/B) Via S Spokane St**

C W Seattle Bridge  
C Fauntleroy Way SW  
L 35 Av SW  
S (SW Roxbury St: fs  
A.M. Layover)

### **35 SW/ SW Oregon St Via S Spokane St**

C W Seattle Bridge  
L 35 Av SW

### **42 Av E/ E McGilvra St Via S Dearborn St**

L Rainier Av  
R S Jackson St  
L MLK Jr Wy S  
C MLK Jr Wy  
C MLK Jr Wy E  
R E Madison St  
C Via Rt 11  
S E McGilvra St/42 Av E

### **Alaska Junction Bay 3 Via S Spokane St**

C W Seattle Bridge  
C Fauntleroy Way SW  
R SW Alaska St  
S Bay 3

### **Alaska Junction Bay 5 or Bay 6 Via S Spokane St**

C W Seattle Bridge  
C Fauntleroy Way SW  
R SW Alaska St  
R 44 Av SW  
S Bay 5 or Bay 6

### **Alki Av SW/ 61 Av SW Via S Spokane St**

R "SW Admiral Way"  
Exit  
C SW Admiral Way  
R 63 Av SW  
R Alki Av SW  
S

### **Aurora Village Transit Center Bay 1 or Bay 10 Via N/B I-5**

R "NE 175 St/  
Aurora Av N"  
(Exit 176)  
L NE 175 St  
C N 175 St  
R Meridian Av N  
L N 200 St  
S Bay 10  
or  
R enter AVTC  
2 Bay 1

### **Battery St/4 Av Via 4 Av s**

L Prefontaine Pl S  
C 3 Av  
R Battery St  
S 4 Av (ns)

### **Blanchard St/2 Av Via 1 Av**

R Blanchard St  
S 2 Av (ns)

### **Blanchard St/6 Av Via 4 Av**

R Blanchard St  
S 6 Av (fs)

### **Boren Av/ E Yesler Way Via 5 Av S**

R S Jackson St  
L 12 Av S  
L Boren Av S  
C Boren Av

### **Broadway E/ E Republican St Via S Dearborn St**

L Rainier Av S  
C Boren Av  
R Broadway  
C Broadway E  
S E Republican St

### **Brooklyn Av NE/ NE 50 St Via N/B I-5**

R "NE 45 St/NE 50 St"  
(Exit 169)  
C "NE 50 St" Exit  
C 7 Av NE  
R NE 50 St  
L Brooklyn Av NE  
S

### **Burien Transit Center (Layover Lanes) Via 1 Av S Bridge**

C SR-509  
R "SR-518/Burien/Sea  
Tac Airport" Exit  
R SW 148 St  
L enter Burien TC  
(opp. Burien Plaza)  
S layover

### **California Av SW/ SW Hill St Via S Spokane St**

R "SW Admiral Way"  
Exit  
C SW Admiral Wy  
R California Av SW  
L SW Seattle St  
R 44 Av SW  
R SW Atlantic St  
R California Av SW  
S Ferry Av SW (fs)

### **California Av SW/ SW Palm St Via S Spokane St**

R "SW Admiral Way"  
Exit  
C SW Admiral Way  
R California Av SW  
S Palm Av SW (fs)

## From Atlantic/Central Base

### **E Jefferson St/ 17 Av Via S Dearborn St (W/B)**

L Rainier Av S  
C Boren Av  
R 12 Av S  
C 12 Av  
R E Cherry St  
R 21 Av  
R E Jefferson St  
S 19 Av (fs)

### **E Madison St/ Broadway Via Broadway**

R E Madison St

### **E Union St/23 Av Via Broadway**

R E Madison St  
R E Union St

### **E Yesler Wy/ 18 Av S Via S Dearborn St**

L Rainier Av St  
C Boren Av  
R 12 Av S  
R W Yesler Wy  
S

### **Eastlake Av E/ E Nelson Pl (Lay North of Zymogenetics) or 1000 Block (Next to Hutchinson Center)**

**Via N/B I-5**  
L "Mercer St/Seattle  
Center" (Exit 167)  
R Fairview Av N (stay in  
far right lane)  
R Fairview Av N  
L Fairview Av E  
(just after bridge)  
R E Garfield St  
R Eastlake Av E  
S E Nelson Pl  
or  
S 1000 block next to  
Hutchinson Center

### **Issaquah Transit Center Via E/B I-90**

C I-90  
R "SR-900 S/Renton"  
(Exit 15)  
R 17 Av NW  
(Renton-Issaquah Rd  
SE SR-900)  
L enter Issaquah Transit  
Center (bus only)  
2 layover

### **Kenmore P&R Via N/B I-5**

R "SR-523/NE 145 St"  
(Exit 175)  
C 5 Av NE  
R NE 145 St  
L NE Bothell Wy  
C NE Bothell Wy  
L 73 Av NE  
R NE 181 St  
R enter P&R

### **Lake Washington Blvd/Madrona Dr Via Broadway**

R E Madison St  
R E Union St  
L 34 Av  
C E Denny Way  
C Madrona Dr  
C counter clock-wise  
loop at  
Lk Washington Blvd

### **Lenora St/2 Av (Trolley) Via 3 Av**

L Lenora St  
S 2 Av (ns) (overflow fs  
3 Av)

### **Lenora St/5 or 6 Av Via 4 Av**

R Blanchard St  
R Westlake Av  
R Lenora St  
S 5 Av or 6 Av (fs)

### **Lenora St/7 Av Via 4 Av**

R Blanchard St  
R 8 Av  
R Westlake Av  
R Lenora St  
S (ns 7 Av)

### **Marion St/2 Av (E/B Trolley) Via 1 Av**

R Marion St  
S stop

### **Meridian Av N/ N 150 St Via N/B I-5**

R "NE 145 St" (Exit 175)  
L 5 Av NE  
L NE 155 St  
C N 155 St  
L Meridian Av N  
(Layover fs N 150 St  
ns driveway at landing  
pad)

### **Minor Av/ Stewart St Via 4 Av**

R Virginia St  
L Fairview Av  
R Denny Way  
R Minor Av

### **Minor Av N/ Valley St Via N/B I-5**

L "Mercer St/Seattle  
Center" (Exit 167)  
R Fairview Av N  
(stay in far right lane)  
R Fairview Av N  
R Aloha St  
R Minor St  
S if both layovers  
occupied (R on Valley  
to overflow)

### **MLK Jr Way(E/B)/ E Alder St Via 5 Av S**

R S Jackson St  
L MLK Jr Way

### **Mt Baker Transit Center (Trolley) Via 5 Av S**

R S Jackson St  
R Rainier Av S  
L S McClellan St  
R MLK Jr Way S  
R enter Mt Baker TC  
C Transit Center rdwy  
(stay in middle lane)  
S Bay 3

### **Mt Rainier Dr S/ Mt St Helens Pl S Via 5 Av S**

R S Jackson St  
R Rainier Av S  
L S McClellan St  
R Mt Rainier Dr S  
L S Hanford St  
L Mt Rainier Dr S

### **N Innis Arden Way/ Greenwood Av N Via N/B I-5**

R "SR-523/NE 145 St/  
5 Av NE" (Exit 175)  
C 5 Av NE  
L NE 145 St  
C N 145 St  
R Aurora Av N  
L N 160 St  
R Greenwood Av N  
L N Innis Arden Way

### **NE 45 St/42 Av NE Via N/B I-5**

R "NE 45 St/NE 50 St"  
(Exit 169)  
C "NE 45 St" Exit  
C 7 Av NE (right lane)  
R NE 45 St

### **NE 85 St/ 35 Av NE Via N/B I-5**

R "Ravenna Blvd/ NE 65  
St" Exit  
C 8 Av NE  
R NE 65 St  
L 35 Av NE  
R NE 85 St  
S

## From Atlantic/Central Base

### NE 100 St/3 Av NE Via N/B I-5

R "Northgate Way/  
1 Av NE" (Exit 173)  
R 1 Av NE  
L NE 100 St  
S layover 3 Av NE (ns)  
or

### Via N/B Express Lanes (When Open)

R "NE 103 St" Exit  
C NE 103 St  
R 1 Av NE  
L NE 100 St  
S layover 3 Av N (ns)

### NE 135 St/1 Av NE Via N/B I-5

R "NE 130 St" (Exit 174)  
C 5 Av NE  
L NE 130 St  
R 3 Av NE  
L NE 135 St

### NE 175 St/10 Av NE Via N/B I-5

R "NE 175 St/Shoreline"  
(Exit 176)  
R NE 175 St  
S 10th Av NE (ns)

### Newport Way SW/ W Sunset Way Via E/B I-90

C I-90  
R "Front St/  
E Lake Sammamish  
Pkwy SE" (Exit 17)  
R Front St N  
C Front St S  
R Newport Way SW

### Northgate Transit Center Layover Via N/B I-5

R "Northgate Way/  
1 Av NE" (Exit 173)  
R 1 Av NE  
L NE 100 St  
L enter NTC  
2 NW layover near NE  
103 St  
S

### NW 87 St/1 Av NW Via N/B I-5

R "N 85 St/Aurora  
Av N" (Exit 172)  
C N 85 St  
C NW 85 St  
R 3 Av NW  
R NW 87 St  
S 1 Av NW (n/s)

### NW 90 St/1 Av NW Via N/B I-5

R "N 85 St/Aurora  
Av N" (Exit 172)  
C N 85 St  
R Greenwood Av N  
L N 90 St  
S 1 Av NW

### NW 100 Pl/ 7 Av NW Via N/B I-5

R "N 85 St/Aurora Av N"  
(Exit 172)  
C N 85 St  
C NW 85 St  
R 8 Av NW  
R NW 100 St  
S 7 Av NW (fs)

### NW Market St/ 28 Av NW Via Elliot Av W

C 15 Av W  
C Ballard Bridge  
C 15 Av NW  
R "Ballard" Exit  
L NW Leary Way  
C Leary Av NW  
L NW Market St  
S 28 Av NW (fs)

### Pike St/4 Av (Trolley) Via 3 Av

R Pike St  
S 4 Av (ns)

### Pine St (W/B)/9 Av Via 4 Av S

R Olive Wy  
R 9 Av  
R Pine St  
S

### Prefontaine Pl S/ Yesler Way Via 4 Av S

L Prefontaine Pl S  
C regular route

### Renton Transit Center Bay 9 Via S/B I-5

R "M.L. King Way"  
(Exit 157)  
C Martin Luther King Jr  
Way S  
C SW Sunset Blvd  
C S 3 St  
L Burnett Av S  
S

### S Henderson St (E/B)/ Rainier Av S Via S/B I-5

R "Pac Hwy S/  
E Marg. Way S"  
(Exit 158)  
L S Boeing Acc. Rd  
C S Ryan Way  
L 51 Av S  
L Rainier Av S  
R S Henderson St  
S

### S Henderson St (W/B)/ Rainier Av S Via S/B I-5

R "Pac Hwy S/  
E Marg. Way S"  
(Exit 158)  
L S Boeing Acc. Rd  
C S Ryan Way  
L 51 Av S  
R Rainier Av S  
L Seward Park Av S  
L S Henderson St  
S

### S Jackson St (E/B)/ Maynard Av S

Via 5 Av S  
R S Jackson St

### S Jackson St/ 5 Av S (E/B) Via 4 Av S

R S Jackson St  
S

### S Jackson St (W/B)/5 Av S Via 5 Av S

L S Jackson St

### S Main St (E/B)/ 2 Av S

Via 4 Av S  
L S Jackson St  
R 2 Av S  
R S Main St  
S 2 Av S (fs)

### S Massachusetts St/8 Av S

R Airport Way S  
R S Massachusetts St  
S 8 Av S (ns)

### S Walker St/ 25 Av S Via 5 Av S

R S Jackson St  
R Rainier Av S  
L S Plum St  
R ML King Jr Way S  
R S Walker St

### Shoreline CC Via N/B I-5

R "SR-523/NE 145 St/  
5 Av NE" (Exit 175)  
C 5 Av NE  
L NE 145 St  
C N 145 St  
R Aurora Av N  
L N 160 St  
R Greenwood Av N  
L N Innis Arden Way  
R island to N-S rdwy  
(keep left on upper  
rdwy)

## From Atlantic/Central Base

### **Shoreline Park and Ride Via N/B I-5**

R "NE 175 St"  
(Exit 176)  
L NE 175 St  
C N 175 St  
R Aurora Av N  
L South enter Shoreline  
P&R  
S layover zone

### **SW Admiral Way/ Garlough Av SW Via S Spokane St**

R "SW Admiral Way"  
Exit  
C SW Admiral Way  
2 Garlough Av SW

### **SW Atlantic St/ California Av SW Via S Spokane St**

R "SW Admiral Way"  
Exit  
C SW Admiral Way  
R California Av SW  
L SW Seattle St  
R 44 Av SW  
R SW Atlantic St

### **SW Barton St/ 29 Av SW Via Olson PI SW**

R SW Roxbury St  
R 35 Av SW  
R SW Barton St  
S 29 Av SW (fs)

### **SW Brace Pt Dr/ 45 Av SW Via S Spokane St**

C Fauntleroy Way SW  
L SW Wildwood Pl  
R 45 Av SW  
L SW Brace Pt Dr

### **SW Roxbury St/ 28 Av SW Via Olson PI SW**

R SW Roxbury St  
S 28 Av SW (fs)

### **Tukwila Transit Center Bay 4 Via S S/B I-5**

R "Southcenter Blvd &  
Mall" (Exit 154B)  
L Southcenter Blvd  
R 66 Av S  
L Andover Pk E  
R Baker Blvd  
R Andover Pk W  
S Bay 4

### **Union Av NE/ NE 3 Ct Via E/B I-90**

R S/B I-405  
R "Coal Creek Pkwy  
SE" (Exit 10)  
L Coal Creek Pkwy SE  
C 138 Av SE (Duvall  
Av NE)  
R NE 4 St  
L Union Av NE  
2 stop

### **View Av NW/ Loyal Av NW Via N/B I-5**

R "N 85 St/Aurora Av N"  
(Exit 172)  
C N 85 St W/B  
C NW 85 St  
R Golden Gardens Dr  
NW  
R View Av NW  
S Loyal Av NW

### **Virginia St (E/B)/ 3 Av Layover Via 3 Av**

L Lenora St  
L 2 Av  
L Virginia St  
S (ns 3 Av)

### **Virginia St/ 4 Av (Trolley)**

**Via 3 Av**  
R Virginia St  
S 4 Av (ns)  
overflow 5 Av (ns)

### **Virginia St/ 6 Av (Trolley) Via 3 Av**

R Virginia St  
S 6 Av (ns)  
overflow 6 Av (fs)

### **Wall St/3 Av Via 4 Av**

L Wall St  
S 3 Av; right side (fs)

### **Wall St/4 Av Via 4 Av**

L Wall St  
S 3 Av (ns)

### **Williams Av S/ S 2 St Via S/B I-5**

R "M.L. King Way"  
(Exit 157)  
C Martin Luther King Jr  
Way S  
C SW Sunset Blvd  
C S 3 ST  
L Burnett Av S  
R S Tobin St  
R Williams Av S  
2 layover

## To Atlantic/Central Base

### Common Routes to Atlantic

#### Via N/B I-5

- ◆ I-5
- R "W Seattle Bridge/  
Columbian Way"  
(Exit 163)
- C "W Seattle Bridge"  
Exit
- C "Safeco Field/  
Spokane St" Exit
- C S Spokane St
- R SODO Busway
- R S Holgate St
- L 6 Av S
- R S Royal Brougham  
Way
- R Airport Way S
- 2 base

#### Via S/B I-5

- ◆ I-5
- R "To I-90/Bellevue"  
(Exit 164)
- R "Airport Way" Exit
- L Airport Way S (N/B)
- L S Royal Brougham  
Way
- L Airport Way S
- 2 base

#### Via Broadway

- ◆ Broadway
- L Boren Av
- C Boren Av S
- R 12 Av S
- R S Jackson St
- L 5 Av S
- L Seattle Blvd S
- C Airport Way S
- 2 base

#### Via S Dearborn St

- ◆ S Dearborn St
- L Maynard Av S
- L Airport Way S
- 2 base

#### Via Elliott Av W

- ◆ Elliott Av W
- L Denny Way
- R 2 Av
- C 2 Av Ext S
- C 4 Av S
- L Seattle Blvd S
- C Airport Way S
- 2 base

#### Via 1 Av

- ◆ 1 Av
- C 1 Av S
- L S Jackson St
- R 5 Av S
- L Seattle Blvd S
- C Airport Way S
- 2 base

#### Via 2 Av

- ◆ 2 Av
- C 2 Av Ext S
- C 4 Av S
- L Seattle Blvd S
- C Airport Way S
- 2 base

#### Via 3 Av

- ◆ 3 Av
- C 3 Av S
- L 2 Av Ext S
- L S Jackson St
- R 5 Av S
- L Seattle Blvd S
- C Airport Way S
- 2 base

#### Via 4 Av S

- ◆ 4 Av S
- R S Holgate St
- L 6 Av S
- R S Royal Brougham  
Way
- R Airport Way S
- 2 base

#### Via 5 Av S

- ◆ 5 Av S
- L Seattle Blvd S
- C Airport Way S
- 2 base

#### Via 6 Av S

- ◆ 6 Av S
- R S Royal Brougham  
Way
- R Airport Way S
- 2 base

# To Atlantic/Central Base

## Common Routes to Central

### Via N/B I-5

◆ I-5  
R "West Seattle Bridge/  
Columbian Way"  
(Exit 163)  
C "Spokane St" Exit  
C S Spokane St  
R SODO Busway  
R S Holgate St  
L 6 Av S  
R S Massachusetts St  
2 base

### Via S/B I-5

◆ I-5  
R "To I-90/Bellevue"  
(Exit 164)  
R "Airport Way" Exit  
C Airport Way S  
R S Massachusetts St  
2 base

### Via S/B I-5 When Express Lanes Are Open

◆ I-5  
C "5 Av/Columbia St"  
Exit  
L 5 Av  
C 5 Av  
L Airport Way S  
R S Massachusetts St  
2 base

### Via W/B I-90

◆ I-90 Regular lanes  
C 4 Av S  
L S Royal  
Brougham Wy  
R Airport Way S  
2 base

### Via Broadway

◆ Broadway  
L Boren Av  
C Boren Av S  
R 12 Av S  
R S Jackson St  
L 5 Av S  
L Seattle Blvd S  
C Airport Way S  
R S Massachusetts St  
2 base

### Via S Dearborn St

◆ S Dearborn St  
L Maynard Av S  
L Airport Way S  
R S Massachusetts St  
2 base

### Via Elliott Av W

◆ Elliott Av W  
L Western Av W  
L W Denny Way  
C Denny Way  
R 2 Av  
C 2 Av Ext S  
C 4 Av S  
L Seattle Blvd S  
C Airport Way S  
R S Mass. St  
2 base

### Via Hwy 99

◆ S/B Hwy 99  
R "Downtown/  
Denny Way" Exit  
C Wall St  
L 2 Av  
C 2 Av Ext S  
C 4 Av S  
L Seattle Blvd S  
C Airport Way S  
R S Massachusetts St  
2 base

### Via S Michigan St

◆ S Michigan St  
L 4 Av S  
R S Lander  
L 6 Av S  
R S Massachusetts St  
2 base

### Via West Seattle Bridge

◆ West Seattle Bridge  
R "4 Av S" Exit  
R 4 Av S  
R S Lander St  
L SODO Bswy  
R S Holgate St  
L 6 Av S  
R S Massachusetts St  
2 base

### Via E Marginal Way S

◆ E Marginal Way S  
(SR-99)  
R 1 Av S  
R S Holgate St  
L 6 Av S  
R S Massachusetts St  
2 base

### Via 1 Av S

◆ West Seattle Bridge  
R "1 Av" Exit  
L 1 Av S  
R S Lander St  
L SODO Busway  
R S Holgate St  
L 6 Av S  
R S Massachusetts St  
2 base

### Via 1 Av

◆ 1 Av  
C 1 Av S  
L S Jackson St  
R 2 Av Ext S  
C 4 Av S  
L Seattle Blvd S  
C Airport Way S  
R S Massachusetts St  
2 base

### Via 2 Av

◆ 2 Av  
C 2 Av Ext S  
C 4 Av S  
L Seattle Blvd S  
C Airport Way S  
R S Massachusetts St  
2 base

### Via 5 Av S

◆ 5 Av S  
L Seattle Blvd S  
C Airport Way S  
R S Massachusetts St  
2 base

### Via 6 Av S

◆ 6 Av S  
R S Massachusetts St  
2 base

### 1 Av NE/NE 140 St

◆ 1 Av NE  
R NE 145 St  
R enter S/B I-5  
C **Via S/B I-5**

### 2 Av Ext S/ S Jackson St

◆ 2 Av Ext S  
C 4 Av S  
L S Royal  
Brougham Way  
R 6 Av S  
L S Massachusetts St  
2 base

### 2 Av/James St or 2 Av/Marion St Via 2 Av

### 2 Av/Pine St or 2 Av/Pike St or 2 Av/Lenora St Via 2 Av

### 3 Av/Cedar St

L Cedar St  
L 2 Av  
C **Via 2 Av**

### 3 Av/Pike St (Trolley)

◆ 3 Av  
L Lenora St  
L 1 Av  
L Virginia St  
R 3 Av  
C **Via 3 Av**

## To Atlantic/Central Base

**3 Av/Pike St or  
3 Av/Pine St or  
3 Av/ Union St**

◆ 3 Av  
R Stewart St  
C Olive Way  
L Howell St  
R enter S/B I-5  
C **Via S/B I-5**

**3 Av/Seneca St or  
3 Av/James St or  
3 Av/Cherry St or  
3 Av/Yesler Way or  
3 Av/Main St**

C 3 Av  
L 2 Av Ext S  
C 4 Av S  
L Seattle Blvd S  
C Airport Way S  
2 base

**3 Av/Virginia St  
(N/B)**

◆ 3 Av  
L Lenora St  
L 2 Av  
C **Via 2 Av**

**3 Av/Virginia St  
N/B (Trolley)**

◆ 3 Av  
L Lenora St  
L 1 Av  
L Virginia St  
R 3 Av  
C **Via 3 Av**

**4 Av/Pine St (N/B)**

◆ 4 Av  
L Lenora St  
L 2 Av  
C **Via 2 Av**

**4 Av/  
University St or  
4 Av/Union St (N/B)**

◆ 4 Av  
L Pine St  
L 2 Av  
C 2 Av Ext S  
C 4 Av S  
L S Royal  
Brougham Way  
R Airport Way S  
R S Massachusetts St  
2 base

**5 Av S/  
S Jackson St(S/B)**

◆ 5 Av S  
C **Via 5 Av S**

**5 Av S/S Main St**

◆ 5 Av S  
C **Via 5 Av S**

**6 Av S/S Royal  
Brougham Way**

◆ 6 Av S  
L S Massachusetts St  
L enter Central Base  
Yard  
2 lane

**15 Av E/E Galer St**

◆ 15 Av E  
R E John St  
L Broadway E  
C Broadway  
C **Via Broadway**

**15 Av E/  
E Republican St**

◆ 15 Av E  
R E John St  
L Broadway E  
C Broadway  
C **Via Broadway**

**15 Av NW/  
NW 85 St**

◆ 15 Av NW  
L 15 Av NW  
R NW 92 St  
R Mary Av NW  
R Holman Rd NW  
C 15 Av NW  
C 15 Av W  
C Elliott Av W  
C **Via Elliott Av W**

**19 Av E/E Galer St**

◆ 19 Av E  
C 19 Av  
R E Madison St  
L Broadway  
C **Via Broadway**

**21 Av/E James St**

R E Cherry St  
R 23 Av  
R E Jefferson St  
L Broadway  
C **Via Broadway**

**25 Av SW/  
SW Trenton St**

◆ 25 Av SW  
R SW Barton St  
L 26 Av SW  
L SW Roxbury St  
L Olson Pl SW  
L 1 Av S  
R enter N/B SR-509  
C 1 Av S Bridge  
R "S Michigan St" Exit  
C **Via S Michigan St**

**26 Av SW/SW 116  
St**

R SW Roxbury St  
L Olson Pl SW  
L 1 Av S  
R enter N/B SR-509  
C 1 Av S Bridge  
R "S Michigan St" Exit  
C **Via S Michigan St**

**32 Av NW/  
NW 54 St**

◆ 32 Av NW  
L NW 54 St  
C NW Market St  
R Leary Av NW  
C NW Leary Way  
R 15 Av NW  
C 15 Av W  
C **Via Elliott Av W**

**34 Av/E Union St**

◆ 34 Av  
R E Cherry St  
L 23 Av  
R E Jefferson St  
L Broadway  
C **Via Broadway**

**35 Av SW/  
SW Roxbury St  
(northbound)**

◆ 35 Av SW  
R W Seattle Bridge  
C bus only lane  
C **Via West Seattle  
Bridge**

**Alaska Junction  
Bay 1 or Bay 2**

◆ SW Alaska St  
Bay 1 or Bay 2  
L Fauntleroy Way SW  
C W Seattle Bridge  
(bus only lane)  
C **Via West Seattle  
Bridge**

**Alaska Junction  
Bay 5**

◆ 44 Av SW  
L SW Oregon St  
L Glenn Way SW  
L SW Alaska St  
L Fauntleroy Way SW  
C W Seattle Bridge  
(bus only lane)  
C **Via West Seattle  
Bridge**

## To Atlantic/Central Base

### Alki Av SW/ 61 Av SW

- ◆ Alki Av SW
- R 61 Av SW
- L SW Admiral Way
- C SW Spokane St
- C enter W Seattle Bridge (To City Center/I-5/Hwy 99)
- C W Seattle Bridge (bus only lane)
- C **Via W Seattle Bridge**

### C Andover Pk E/ Evans Black Dr

- C Andover Pk E
- L Tukwila Pkwy
- R 61 Av S
- L Southcenter Blvd
- R enter N/B I-5
- C **Via N/B I-5**

### Aurora Av N/ N 192 St

- ◆ Aurora Av N
- L N 175 St
- C NE 175 St
- R enter S/B I-5
- C **Via S/B I-5**

### Aurora Village Transit Center Bay 1 or Bay 3

- ◆ AVTC
- L N 200 St
- R Meridian Av N
- L N 175 St
- R enter S/B I-5
- C **Via S/B I-5**

### Blanchard St/6 Av

- ◆ Blanchard St (E/B)
- R 8 Av
- R Westlake Av
- L 5 Av
- C 5 Av S
- C **Via 5 Av S**

### Boren Av/ E Yesler Way

- ◆ Boren Av
- C Boren Av S
- R 12 Av S
- R S Jackson St
- L 5 Av S
- C **Via 5 Av S**

### Broadway E/E Harrison St

- ◆ Broadway E
- L E Roy
- R Broadway E
- R E Aloha St
- R 10 Av E
- L Broadway E
- L Boren Av
- C Rainier Av S
- R S Dearborn St
- C **Via S Dearborn St**

### Brooklyn Av NE/ NE 50 St

- R NE 52 St
- R University Wy NE
- R NE 50 St
- L 5 Av NE
- L enter S/B I-5
- C **Via S/B I-5**

### Burien Transit Center Bay 5 or Bay 6

- ◆ Bay 5 or 6
- C thru TC
- C exit to SW 148 St
- R SW 148 St
- C SR-518
- R enter N/B SR-509
- C SR-509
- C 1 Av S Bridge
- R "S Michigan St" Exit
- C S Michigan St
- L 4 Av S
- C **Via 4 Av S**

### California Av SW/ SW Hill St

- ◆ California Av SW
- L SW Admiral Wy
- C enter S Spokane St
- C enter upper level S Spokane St
- C West Seattle Bridge
- C **Via West Seattle Bridge**

### E Jefferson St/ 17 Av

- ◆ E Jefferson St
- L 21 Av
- L E Cherry St
- C E James Way
- C James St
- L 6 Av
- C enter S/B I-5
- C **Via S/B I-5**

### E Madison St/ Broadway

- ◆ E Madison St
- L Broadway
- C **Via Broadway**

### E Union St/23 Av

- ◆ E Union St
- R 13 Av
- L E Madison St
- L Broadway
- C **Via Broadway**

### E McGilvra St/ 42 Av E

- L 42 Av E
- R E Madison St
- L MLK Jr Wy E
- C MLK Jr Wy
- C MILK Jr Wy S
- R S Jackson St
- L Rainier Av S
- R S Dearborn St
- C **Via S Dearborn St**

### Fairview Av N/ Aloha St Via S/B I-5

- R Aloha St
- R Minor Av E
- L Fairview Av N
- L Mercer St
- C Mercer St (stay in far right lane)
- C enter S/B I-5
- C **Via S/B I-5**

### Houghton Park and Ride Bay 1

- ◆ Bay1
- C 116 Av NE
- L NE 70 Pl
- C NE 72 Pl
- L enter S/B I-405
- C I-405
- R "SR-520 West/Seattle" (Exit 14B)
- C SR-520 (merge left to HOV lane)
- C enter "I-5 South/Seattle/Seattle/Portland"
- C **Via S/B I-5**

### Howell/Minor St

- ◆ Howell
- R enter S/B I-5
- C **Via S/B I-5**

### Issaquah Transit Center

- C through bus loop
- C 17 Av NW Exit (Renton-Issaquah Rd Se/SR-900)
- R enter W/B I-90
- C **Via W/B I-90**

### Kenmore P&R (on street or layover)

- R NE Bothell Wy
- C Bothell Wy NE
- C Lake City Wy NE
- R NE 145 St
- L enter S/B I-5
- C **Via S/B I-5**



## To Atlantic/Central Base

### Lake Washington Blvd/Madrona Dr

R Madrona Dr  
C E Denny Way  
C 34 Av  
R E Union St  
R 13 Av  
L E Madison St  
L Broadway  
C **Via Broadway**

### Meridian Av N/ N 150 St

◆ Meridian Av N  
L N 145 St  
C NE 145 St  
R enter S/B I-5  
C **Via S/B I-5**

### Minor Av N/ Aloha St

◆ Minor Av N/Valley St  
R Valley St  
L Fairview Av N  
L Mercer St  
C Mercer St on ramp to SB I-5  
(stay in far right lane)  
C **Via S/B I-5**

### MLK Jr Way E/ E Alder St

◆ MLK Jr Way E  
C MLK Jr Way E  
R S Jackson St  
L 5 Av S  
C **Via 5 Av S**

### Mt Baker Transit Center (Trolley)

◆ Mt Baker Transit Center  
R Rainier Av S  
L S Jackson St  
L 5 Av S  
C **Via 5 Av S**

### Mt Baker Transit Center Bay 2

C through Transit Center  
R Rainier Av S  
L S Dearborn St  
L Maynard Av S  
L Airport Wy S  
R S Massachusetts St  
R enter base

### Mt Rainier Dr S/ Mt St Helens PI S

◆ Mt Rainier Dr S  
L S McClellan St  
R 31 Av S  
L S Jackson St  
L 5 Av S  
C **Via 5 Av S**

### NE 45 St/ Brooklyn Av NE

◆ NE 45 St  
L 5 Av NE  
C enter S/B I-5  
C **Via S/B I-5**

### NE 85 St/35 Av NE (E/B)

◆ NE 85 St  
L 38 Av NE  
L NE 86 St  
L 35 Av NE  
R NE 65 St  
L NE Ravenna Blvd  
R enter S/B I-5  
C **Via S/B I-5**

### NE 85 St/35 Av NE (W/B)

◆ NE 85 St  
L 35 Av NE  
R NE 65 St  
L NE Ravenna Blvd  
R enter S/B I-5  
C **Via S/B I-5**

### NE 175 St/ 10 Av NE

C NE 175 St  
L enter S/B I-5  
C **Via S/B I-5**

### NE Pacific PI/ Montlake Blvd NE

◆ NE Pacific PI  
R Montlake Blvd NE  
C Montlake Blvd E  
R enter "West SR-520 to I-5/Portland/Vancouver B.C."  
C SR-520  
L enter "I-5 South/Seattle/Portland"  
C I-5  
C **Via S/B I-5**

### Newport Way SW/ W Sunset Way Via W/B I-90

◆ Newport Way Sw  
R W Sunset Way  
L Front St N  
L enter W/B I-90  
C I-90  
C **Via W/B I-90**

### Northgate Transit Center Bay 2

◆ NTC Bay 2  
L NE 103 St  
R 1 Av NE  
L NE Northgate Way  
R enter S/B I-5  
C **Via S/B I-5**

### NW 85 St/ 22 Av NW (E/B)

◆ NW 85 St  
C N 85 St  
C enter S/B I-5  
C **Via S/B I-5**

### NW 90 St/1 Av NW

◆ NW 90 St  
L 3 Av NW  
R NW 85 St  
L 15 Av NW  
C 15 Av W  
C **Via Elliott Av W**

### NW 100/7 Av NW (RapidRide D Line)

C NW 100 PI  
C NW 103 St  
R 3 Av NW  
R Holman Rd NW  
C 15 Av NW  
C 15 Av W  
C **Via Elliott Av W**

### NW 105 St/ 14 Av NW

◆ NW 105 St  
R 13 Av NW  
R NW 103 St  
L 14 Av NW  
R NW 100 St  
L 15 Av NW  
C 15 Av W  
C Elliott Av W  
C **Via Elliott Av W**

### NW 85 St/ 22 Av NW (E/B)

◆ NW 85 St  
C N 85 St  
C enter S/B I-5  
C **Via S/B I-5**

### NW Market St/ 28 Av NW

C NW Market St  
L 32 Av NW  
L NW 54 St  
C NW Market St  
R Leary Av NW  
C NW Leary Way  
R 15 Av NW  
C 15 Av W  
C **Via Elliott Av W**

### Olive Way/7 Av

◆ Olive Way  
L Howell St  
R enter S/B I-5  
C **Via S/B I-5**

### Olive Way/5 Av or 8 Av

◆ Olive Way  
L Terry Av  
R Howell St  
R enter S/B I-5  
C **Via S/B I-5**

## To Atlantic/Central Base

### Rainier Av S/ S Henderson St (W/B)

R S Henderson St  
R MLK Jr Way S  
L S Othello St  
C S Myrtle Pl  
C S Myrtle St  
C Swift Av S  
L enter N/B I-5  
C **Via N/B I-5**

### Renton Transit Center Bay 9

◆ Bay 9  
L S 2 ST  
L Rainier Av S  
R SW Sunset Blvd  
C M.L. King Jr Way W  
L enter N/B I-5  
C **Via N/B I-5**

### Sea Tac Airport

C Arrivals Dr  
(move to center lane)  
follow signs to  
Freeways I-5/ I-405/  
SR-99 (keep left at  
the fork)  
C Airport Expressway  
R "SR-518 Seattle/  
Tacoma" Exit  
C SR-518  
(move to left lane)  
L enter I-5 N/B  
C **Via N/B I-5**

### S Jackson St (E/B)/5 Av S

◆ S Jackson St  
R 5 Av S  
C **Via 5 Av S**

### S Main St (E/B)/ 2 Av S

◆ S Main St  
R 2 Av Ext S  
C 4 Av S  
C S Royal Brougham  
Way  
R 6 Av S  
L S Massachusetts St  
2 base

### S Walker St/ 25 Av S

◆ S Walker St  
R Rainier Av S  
L S Jackson St  
L 5 Av S  
C **Via 5 Av S**

### S Washington St/ 3 Av S

◆ S Washington St  
L 2 Av Ext S  
C **Via 2 Av S**

### Shoreline Community College

◆ SCC  
C Upper rdwy  
(past bldgs 1000,  
1100, 1300)  
L 1st left turn past  
bldg 1300  
L NW Innis Arden Way  
C N Innis Arden Way  
R Greenwood Av N  
L N 160 St  
R Aurora Av N  
L N 145 St  
C NE 145 St  
R enter S/B I-5  
C **Via S/B I-5**

### SODO Busway/ S Royal Brougham Way

◆ SODO Busway (S/B)  
L S Holgate St  
L 6 Av S  
R S Massachusetts St  
L Central Base yard

### SW Atlantic St/ California Av SW

◆ SW Atlantic St  
R California Av SW  
L SW Admiral Way  
C SW Spokane St  
C enter W Seattle  
Bridge  
C W Seattle Bridge  
(bus only lane)  
C **Via West Seattle  
Bridge**

### SW Barton St/ 29 Av SW

◆ SW Barton St  
R 26 Av SW  
L SW Roxbury St  
L Olson Pl SW  
L 1 Av S  
R enter N/B SR 509 "To  
Seattle Hwy 99/I-5"  
C SR-509  
C 1 Av S Bridge  
R "S Michigan St" Exit  
C S Michigan St  
L 4 Av S  
R S Holgate St  
L 6 Av S  
C **Via 6 Av S**

### SW Brace Pt Dr/ 45 Av SW

◆ SW Brace Pt Dr  
C California Av SW  
R SW Barton St  
L 35 Av SW  
R W Seattle Bridge  
C W Seattle Bridge  
(bus only lane)  
C **Via W Seattle  
Bridge**

### SW Roxbury St/15 Av SW

L Olson Pl SW  
L 1 Av S  
R enter N/B SR-509  
C 1 Av S Bridge  
R "S Michigan St" Exit  
C **Via S Michigan St**

### SW Roxbury St/ 28 Av SW

C SW Roxbury St  
R 35 Av SW  
R enter W Seattle  
Bridge  
C W Seattle Bridge  
(bus lane only)  
C **Via West Seattle  
Bridge**

### Terrace St/5 Av

R 5 Av S  
C **Via 5 Av S**

### Tukwila International Boulevard Station (All bays)

C bus-only rdwy  
C central rdwy  
(through station)  
L Exit rdwy  
L Southcenter Blvd  
(S 154 St)  
R Int'l Blvd (Hwy 99)  
C Tukwila Int'l Blvd  
L E Marginal Way S  
C **Via E Marginal  
Way S**

### Tukwila Transit Center Bay 4

◆ Andover Pkwy W  
L Tukwila Pkwy  
R 61 Av S  
L Southcenter Blvd  
R enter N/B I-5  
C **Via N/B I-5**

### Union Av SE/ SE 2 PI

◆ SE 2 PI  
R Union Av SE  
C Union Av NE  
R NE 4 St  
L Duval Av NE  
(138 Av SE)  
C Coal Creek Pkwy SE  
R enter N/B I-405  
R enter W/B I-90  
(Exit 11)  
C **Via W/B I-90**

### View Av NW/ Loyal Av NW

◆ View Av NW  
R Loyal Av NW  
L Golden Gardens Dr  
NW  
C 32 Av NW  
L NW 85 St  
R 15 Av NW  
R 15 Av W  
C Elliott Av W  
C **Via Elliott Av W**

### Virginia St (E/B)/

#### Westlake Av

- ◆ Virginia St
- R 9 Av
- L Howell St
- R enter to S/B I-5
- C **Via S/B I-5**

### W Nickerson St/

#### 3 Av W

- ◆ W Nickerson St
- R Queen Anne Av N
- R W Cremona St
- L 3 Av W

#### **Slow order**

*20 mph or less on 3 Av  
W between W Smith St  
and W Fulton St*

- L W McGraw St
- R Queen Anne Av N
- L Boston St
- R 5 Av N
- C Taylor Av N
- R Valley St
- L 5 Av N
- C Cedar St
- L 3 Av
- C **Via 3 Av**

### Wall St/4 Av

#### Via 2 Av

- C Wall St
- L 2 Av
- C **Via 2 Av**

## Common Routes from Bellevue/East

**Note:** Make freeway stops on SR-520

### Via 148 Av NE

- ◆ 124 Av NE
- L NE 8 St
- R 148 Av NE
- C 148 Av SE
- C 150 Av SE

### Via Bel-Red Rd

- ◆ 124 Av NE
- L Bel-Red Rd

### Via Montlake

- ◆ 124 Av NE
- C enter W/B SR-520
- C SR-520
- R "Montlake Blvd" Exit
- C Montlake Blvd E
- C Montlake Blvd NE

### Via I-405/NE 6 St HOV Ramp

- ◆ 124 Av NE
- R NE 12 St (Bel-Red Rd)
- L 112 Av NE
- L NE 6 St
- C to I-405 HOV S/B enter ramp
- R enter S/B I-405
- C I-405

### Via N/B I-405

- ◆ 124 Av NE
- C enter W/B SR-520
- C SR-520
- R "I-405 North/ Everett" Exit
- C I-405

### Via S/B I-405

- ◆ 124 Av NE
- C enter W/B SR-520
- C SR-520
- R enter S/B I-405 "Renton"
- C I-405

### Via W/B I-90

- ◆ 124 Av NE
- R NE 8 St
- L 116 Av NE
- R NE 4 St
- L enter S/B I-405
- C I-405
- R "I-90 West Seattle/ Mercer Island" (Exit 11)
- C I-90

### Via N/B I-5

- ◆ 124 Av NE
- C enter W/B SR-520
- C SR-520
- R "I-5 North/ Vancouver BC/ Roanoke St" Exit
- C I-5

### Via E/B SR-520

- ◆ 124 Av NE
- R Northup Way
- C NE 20 St
- L 148 Av NE
- R enter E/B SR-520
- C SR-520

### Via W/B SR-520

- ◆ 124 Av NE
- C enter W/B SR-520 or

**When Posted at the Base or When Instructed by Coordinator:**

- L Northup Way
- C Left turn lane "TO SR-520"
- L 108 Av NE
- R HOV enter SR-520
- C SR-520 HOV lane
- C enter "I-5 South/ Portland"
- C I-5
- R "Stewart St/ Denny Way" (Exit 166)
- C Stewart St

### 1 Av NE/NE 135 St Via N/B I-5

- R "NE 130 St/Roosevelt Wy" (Exit 174)
- C 5 Av NE
- L NE 130 St
- R 3 Av NE
- L NE 135 St to stop

### 2 Av/Wall St Via 4 Av S

- ◆ 4 Av
- L Wall St
- L 2 Av
- S

### 6 Av/6 St Via N/B I-405

- R "NE 85 St/Kirkland" (Exit 18)
- R NE 85 St
- R 6 St
- R 6 Av

### 6 Av S/S Massachusetts St Via W/B I-90

- C I-90
- R 4 Av S
- L S Royal Brougham Wy
- R Airport Way S
- R S Massachusetts St
- R 6 Av S
- S

### 6 Av S/S Royal Brougham Wy Via W/B I-90

- C I-90
- R 4 Av S
- L S Royal Brougham Wy
- R Airport Way S
- R S Massachusetts St
- R 6 Av S
- S

### 25 Av NE/NE 80 St Via Montlake

- L 25 Av NE
- S NE 80 St

### 76 Av SE/SE 24 St Via W/B I-90

- R "Island Crest Way" (Exit 7)
- C N Mercer Way
- L 77 Av SE
- R SE 27 St
- R 76 Av SE

### 92 Av SE/SE 42 St Via S/B I-405

- R "I-90 W/Seattle/ Mercer Island" (Exit 11)
- C I-90
- R "Island Crest Way" (Exit 7)
- L Island Crest Way
- L SE 40 St
- R 92 Av SE
- S

### 110 Av NE/NE 10 St

- ◆ 124 Av NE
- R NE 12 St (Bel-Red Rd)
- L 110 Av NE
- S

### 116 Av NE/NE 2 PI

- ◆ 124 Av NE
- R NE 12 St (Bel-Red Rd)
- L 112 Av NE
- L Main St
- L 116 Av NE
- 2 layover (NE 2 PI)

### 124 Av SE/SE 44 St Via I-405/NE 6 St HOV Ramp

- R "Coal Creek Pkwy Factoria" (Exit 10)
- L Coal Creek Pkwy SE
- L 124 Av SE

## Atlantic Base NW Yard

### Via W/B I-90

- C I-90
- R 4 Av S
- L S Royal Brougham Wy
- R enter Atlantic Base NW Yard
- S assigned lane

## Avondale PI NE/ Avondale Rd NE

### Via E/B SR-520

- C Avondale Rd NE
- R Avondale PI NE

## Bear Creek P&R Layover Area

### Via E/B SR-520

- R NE Union Hill Rd
- R enter P&R east rdwy

## Bell St/6 Av Layover

### Via WB SR-520

- R 8 Av
- L Bell St

## Bellevue Transit Center Bay 1

- ♦ 124 Av NE
- R NE 12 St (Bel-Red Rd)
- L 108 Av NE
- S Bay 1

## Bellevue Transit Center Bays 2-6

- ♦ 124 Av NE
- R NE 12 St (Bel-Red Rd)
- L 108 Av NE
- L enter BTC
- S assigned Bay

## Bellevue Transit Center Bays 7-11

- ♦ 124 Av NE
- R NE 12 St (Bel-Red Rd)
- L 112 Av NE
- R NE 6 St
- C enter BTC
- S assigned Bay

## Bellevue Transit Center Bay 12

- ♦ 124 Av NE
- R NE 8 St
- L 116 Av NE
- R NE 4 St
- R 108 Av NE
- 2 BTC Bay 12

## Blanchard St/8 Av Via W/B SR-520

- R 6 Av
- R Blanchard St
- S 8 Av (fs)

## Brickyard Park and Ride Layover

### Via N/B I-405

- R "NE 160 St" (Exit 22)
- L Juanita/Woodinville Way NE (left lane)
- L enter S/B I-405
- R "Transit Only" lane adjacent to I-405 ramp
- C rdwy behind Brickyard Road P&R

## Brown Av NE/ Richardson St

### Via E/B SR-520

- C Avondale Rd NE
- R NE Woodinville/Duvall Rd
- R Carnation/Duvall Rd (SR-203)/Main St
- L Valley St
- L Brown Av NE
- S Richardson St (fs)

## Coal Creek Pkwy SE/I-405

### Via I-405/NE 6 St HOV Ramp S/B

- R "Coal Creek Pkwy" (Exit 10)
- L Coal Creek Pkwy SE
- 2 Stop (pullout immediately after turn)

## Convention Place Right Side

### Via W/B SR-520

- L 7 Av
- L Pike St
- C Convention Pl to layover

## Eastgate Park and Ride Layover A

### Via 148 Av NE

- R SE Eastgate Way
- R 140 Av SE
- R enter Eastgate P&R
- 2 layover

## Eastgate P&R Bays 1-2 or Layover B-C

### Via 148 Av NE

- R SE Eastgate Way
- R enter P&R (bus only)
- C assigned bay

### OR

- R to layover B (if layover B is full, circle P&R loop to layover A)

### OR

- R to layover C (for battery bus: charge bus fully before first in-service trip)

## Eastlake Av E/ John St

### Via W/B SR-520

- R "Roanoke St/Harvard Av" Exit
- L Roanoke St
- L Boyleston Av E
- C Lakeview Av E
- R Belmont Av E (over freeway)
- C Eastlake Av E
- 2 John St bus stop

## Factory Stores of North Bend

### Via S/B I-405

- R "I-90 East/Spokane" (Exit 11)
- C I-90
- R "Bendigo Blvd S/ N. Bend" (Exit 31)
- L Bendigo Blvd S (street at bottom of Exit ramp, operate under I-90)
- L S Fork Av (412 Av SE, entrance "Factory Stores of N Bend")
- L entrance roadway Factory Stores
- L perimeter roadway
- R roadway in front of stores
- R roadway to DHL/UPS mailboxes (near center of parking lot)
- L roadway
- S layover along this roadway which faces in the direction of I-90

## Houghton Park and Ride Layover

### Via N/B I-405

- R "NE 70 Pl" (Exit 17)
- L 116 Av NE
- R NE 70 Pl
- R enter Houghton P&R
- 2 layover

## I-405/SE 8 St

- ♦ 124 Av NE
- R NE 12 St (Bel-Red Rd)
- L 112 Av NE
- L NE 4 St
- R enter S/B I-405
- C I-405
- R "SE 8 St" (Exit 12)
- 2 Freeway stop (ns SE 8 St)

## International District Station Via WB I-90

- L enter I-90 Express lanes (when open)
- C I-90 Express lanes
- L I-90 Bus/Carpool lanes (west of Rainier Av S freeway station)

## When Express Lanes are CLOSED

- C I-90 reg lanes
- C "Buses/Carpools" (Exit upon Exiting Mt. Baker Tunnel)
- C I-90 Bus/Carpool lanes
- R "Metro Transit Only" (Exit tunnel Exit)
- 2 (assigned lane IDS)

## International School Loop

- ♦ 124 Av NE
- L NE 2 St
- R 128 Av NE
- C 128 Av SE
- R enter Intl School
- C counterclockwise loop
- S (E-W rdwy)

## Issaquah Community Center Via S/B I-405

- R "I-90 East/Spokane" (Exit 11)
- C I-90
- R "Front St/E Lake Sammamish Pkwy SE" (Exit 17)
- R Front St N
- L E Sunset Wy
- R 2 Av SE
- R enter Community Center (SE Clark St)
- S

## Issaquah Highlands Park and Ride layover Via S/B I-405

- R "I-90 East/Spokane" (Exit 11)
- C I-90
- R "E Sunset Way/Highlands Dr" (Exit 18)
- C "Highlands Dr" Exit
- C Highlands Dr NE
- L "Transit Only" enter Issaquah Highlands P&R
- C counter-clockwise through P&R
- 2 layover

## Issaquah Transit Center Layover Via S/B I-405

- R "I-90East/Spokane" (Exit 11)
- C I-90
- R "SR-900- South/Renton" (Exit 15)
- R 17 Av NW (Renton-Issaquah Rd SE/SR-900)
- L enter Issaquah Transit Center (Bus only)
- 2 layover

## Kenmore Park and Ride Layover Via N/B I-405

- R "SR-522/Bothell/Wenatchee" (Exit 23)
- L "SR-522 West/Bothell Exit
- C "SR-522 West/Seattle"
- C Woodinville Dr
- C Bothell Way NE
- C NE Bothell Way
- R 73 Av NE
- R NE 181 St
- R enter P&R
- S layover

## Kingsgate Park and Ride Via N/B I-405

- C I-405 (merge left to HOV lane)
- L "NE 128 St" HOV Exit
- L NE 128 St
- R 116 Way NE
- L enter Kingsgate PR

## Kirkland Transit Center

- ### Bay 1 or 2 Via N/B I-405
- R "NE 85 St/Kirkland" (Exit 18)
  - R "NE 85 St/Kirkland" Exit
  - R NE 85 St
  - L 6 St
  - R Kirkland Way
  - C Kirkland Av
  - R 3 St
  - S KTC Bay 1 or 2

## Kirkland Transit Center

- ### Bay 3 or 4 Via N/B I-405
- R "NE 85 St/Kirkland" (Exit 18)
  - R NE 85 St
  - C Central Way
  - L 3 St
  - S KTC Bay 3 or 4

## Lakemont Blvd SE/ I-90

- ### Via 148 Av NE
- R enter E/B I-90
  - C I-90
  - R "SE Newport Way/W Lake Sammamish Pkwy SE" (Exit 13)
  - C "W Lake Sammamish Pkwy SE " Exit
  - C Lakemont Blvd SE

## Memorial Way/ George Washington Lane (U/W Campus) Via Montlake

- L NE Pacific St
- R 15 Av NE
- R NE 45 St
- R 17 Av NE (Memorial Way)
- C Memorial Way
- C counterclockwise through turnaround
- S N/B Memorial Way

## Mercer Village Shopping Center Via S/B I-405

- R "I-90 W/Seattle/Mercer Island" (Exit 11)
- C I-90
- R "Island Crest Way" (Exit 7)
- L Island Crest Way
- R SE 68 St
- L enter shopping center (2nd rdwy past Fire Station)
- L E-W rdwy
- L N-S rdwy
- 2 layover (west side of fire station)

## Meridian Av N/ N 150 St Via N/B I-5

- R "NE 145 St" (Exit 175)
- L 5 Av NE
- L NE 155 St
- L Meridian Av N
- 2 Layover N150 St (f/s) driveway at landing pad (n/s)

# From East Campus

## **N 192 St (E/B)/ Aurora Av N Via N/B I-5**

- R "NE 175 St/  
Aurora Av N"  
(Exit 176)
- L NE 175 St
- C N 175 St
- R Aurora Av N
- L Shoreline P&R  
(south entrance)
- C through P&R
- R N 192 St

## **NE 47 St/11 Av NE Via Montlake**

- L NE Pacific St
- R 15 Av NE
- L NE 50 St
- L Roosevelt Way NE
- L NE 47 St
- S 11 Av NE (fs)

## **NE 80 St/ 120 Av NE (Lake Wash HS EB) Via N/B I-405/**

- R "NE 70 Pl" (Exit 17)
- L 116 Av NE
- C NE 80 St
- S 120 Av NE (fs)

## **NE 80 St/ 122 Av NE (Lake Wash HS WB) Via N/B I-405**

- R "SR-908/Redmond  
NE 85 St/Kirkland"  
(Exit 18)
- R "NE 85 St  
Eastbound" Exit"
- R NE 85 St
- R 124 Av NE
- R NE 80 St
- S 122 Av NE  
pullout (fs)

## **NE 100 St/3 Av NE Layover Via N/B I-5**

- R "Northgate Way/  
1 Av NE" (Exit 173)
- R 1 Av NE
- L NE 103 St
- R 5 Av NE
- R NE 100 St

## **NE 116 St/ 101 PI NE Via N/B I-405**

- R "NE 116 St"  
(Exit 20A)
- L NE 116 St
- 2 pullout/101 PI NE

## **140 Av SE/ SE Eastgate Way 101 PI NE Via 148 Av NE**

- R SE Eastgate Wy
- R 139 Av SE
- R SE 32 St
- R 140 Av SE
- 2 layover

## **NE Ravenna Blvd (S/B)/I-5**

- Via N/B I-5**
- R "NE Ravenna Blvd/NE  
65 St" (Exit 170)
- C 8 Av NE
- L NE 65 St
- L NE Ravenna Blvd
- S I-5 S/B on-ramp (fs)

## **NE Redmond-Fall City Rd/185 Av NE Via E/B SR-520**

- R "SR-522/Redmond  
Way" Exit
- R NE Redmond Way
- C NE Redmond-Fall  
City Rd (SR- 202)
- S 185 Av NE pullout (ns)

## **Newcastle Way/ Coal Creek Pkwy SE Via I-405/NE 6 St HOV Ramp**

- R "Coal Creek Pkwy"  
(Exit 10)
- L Coal Creek Pkwy SE
- L Newcastle Way

## **Newport H.S. Roadway Via S/B I-405**

- R "Coal Creek Pkwy  
Factoria" (Exit 10)
- L Coal Creek  
Pkwy SE
- L Factoria Blvd SE
- L Newport HS rdwy
- 2 layover (south end  
football stadium)

## **Newport Way SW/ W Sunset Way Via S/B I-405**

- R "I-90 East/Spokane"  
(Exit 11)
- C I-90
- R "Front St/E Lake  
Sammamish Pkwy SE  
(Issaquah)" (Exit 17)
- R Front St N
- C Front St S
- R Newport Way SW

## **Overlake Park and Ride**

- ♦ 124 Av NE
- R Northup Way
- C NE 20 St
- L 140 Av NE
- R NE 24 St
- L 152 Av NE
- R enter Overlake P&R

## **Overlake Transit Center Via E/B SR-520**

- R "NE 40 St/NE 51 St"  
Exit
- R "NE 40 St" Exit
- R NE 40 St
- R 156 Av NE
- R enter Overlake TC
- S assigned Bay

## **Pine St/9 Av Layover Via W/B SR-520**

- C Stewart St
- L 9 Av (center lane)
- L Olive Wy
- R Boren Av
- R Pine St to layover

## **Redmond Transit Center (Layover A & B) Via E/B SR-520**

- R "W Lake Sammamish  
Pkwy NE" Exit
- L W Lake Sammamish  
Pkwy NE
- C 154 Av NE
- R NE 85 St
- R 161 Av NE
- L NE 83 St
- L enter Redmond TC  
layover area
- 2 assigned layover

## **Renton Transit Center Bay 4 Via I-405/NE 6 St HOV Ramp S/B**

- R "SR-169 South/  
SR-900 West/Renton/  
Enumclaw" (Exit 4)
- C Sunset Blvd N
- C Bronson Way N
- C Bronson Way S
- C S 2 St
- L Logan Av S
- L RTC Rdwy
- 2 Bay 4

## **Renton Transit Center Bay 7 Via I-405/NE 6 St HOV Ramp S/B**

- R "SR-169 South/  
SR-900 West/Renton/  
Enumclaw" (Exit 4)
- C Sunset Blvd N
- C Bronson Way N
- C Bronson Way S
- C S 2 St
- L Burnett Av S
- 2 Bay 7

## From East Campus

### **SE 32 St/77 Av SE Via W/B I-90**

- R "Island Crest Way"  
(Exit 7)
- C N Mercer Way
- L 77 Av SE
- L SE 32 St

### **SE 51/220 Av SE Via S/B I-405**

- R "I-90/East/Spokane"  
(Exit 11)
- C I-90
- R "SR-900-South/  
Renton" (Exit 15)
- L 17 Av NW (Renton-  
Issaquah Rd SE/  
SR-900)
- C NW Sammamish Rd
- C SE 56 St
- L E Lake Sammamish  
Pkwy SE
- L SE 51 St
- L 225 Av SE
- S

### **Totem Lake Transit Center (All Bays & Layover)**

#### **Via N/B I-405**

- C I-405 (merge left to  
HOV lane)
- L "NE 128 St" HOV Exit
- R NE 128 St
- R Totem Lake TC Rdwy

### **Union Av NE/ NE 3 Ct**

#### **Via S/B I-405**

- R "Coal Creek Pkwy"  
(Exit 10)
- L Coal Creek Pkwy SE
- C 138 Av SE (Duvall  
Av NE)
- R NE 4 St
- L Union Av NE
- 2 stop

### **University Way NE/ NE Pacific St (N/B) Via Montlake**

- L NE Pacific St
- R University Way NE
- 2 stop

### **UW-Bothell & Cascadia Community College (South Campus Layover) Via N/B I-405**

- R "SR-522/Bothell/  
Woodinville"  
(Exit 23)
- L "SR-522 West/  
Bothell" Exit
- R "UW Bothell/Cascadia  
Coll" Exit
- C Campus Way NE
- 2 South campus layover

### **Woodinville Park and Ride**

#### **Via N/B I-405**

- R "SR-522/Bothell/  
Woodinville"  
(Exit 23)
- R "SR-522 East/  
Woodinville" Exit
- C SR-522
- R "NE 195 St/Duvall"  
Exit
- R NE 195 St
- R Woodinville-  
Snohomish Rd
- L 140 Av NE
- L NE 179 St
- 2 layover



# To East Campus

## Common Routes to Bellevue/East

**Note:** Make freeway stops on SR-520

### Via W/B SR-520

C SR-520  
R "148 Av NE" Exit  
C NE 29 PI (straight across 148 Av NE)  
R NE 24 St  
L 140 Av NE  
R NE 20 St  
C Northup Way  
L 124 Av NE  
2 base

### Via Montlake Blvd E

♦ Montlake Blvd E  
R enter E/B SR-520  
C SR-520  
R "124 Av NE" Exit  
C 124 Av NE  
2 base

### Via 148 Av NE

♦ 150 Av SE  
C 148 Av SE  
C 148 Av NE  
L NE 8 St  
R 124 Av NE  
2 base

### Via N/B I-5

♦ N/B I-5  
R "SR-520 East/Bellevue/Kirkland" (Exit 168B)  
C SR-520  
R "124 Av NE" Exit  
C 124 Av NE  
2 base

### Via S/B I-5

♦ S/B I-5  
L "SR-520 East/Bellevue/Kirkland" (Exit 168B)  
C SR-520  
R "124 Av NE" Exit  
C 124 Av NE  
2 base

**S/B I-5 alternative route for Routes 243 & 342: If S/B I-5 is congested use this alternative deadhead route (do not call coordinator).**

C NE 175 St  
R enter N/B I-5 (routes 242 243)  
L enter N/B I-5 (route 342)  
C I-5  
R "I-405 South/Bellevue/Renton" (Exit 182)  
C I-405 (use HOV lane as safety permits)  
C **Via S/B I-405**

### Via E/B I-90

♦ I-90  
R "I-405 North/Bothell/Everett" (Exit 10A)  
C I-405  
R "SR-520 East/Redmond" (Exit 14)  
C "124 Av NE" center lane  
C SR-520 (right lane)  
R "124 Av NE" Exit  
C 124 Av NE  
2 base

### Via W/B I-90

♦ I-90  
R "I-405 N/Bellevue" (Exit 10)  
C I-405  
R "SR-520 East/Redmond" (Exit 14)  
C "124 Av NE" center lane  
C SR-520 (right lane)  
R "124 Av NE" Exit  
C 124 Av NE  
2 base

### Via S/B I-405

C S/B I-405  
R "SR-520 East/Redmond" (Exit 14A)  
C SR-520  
R "124 Av NE" Exit  
C 124 Av NE  
2 base

### Via N/B I-405

♦ N/B I-405  
C I-405  
R "SR-520 East/Redmond" (Exit 14)  
C center lane "124 Av NE"  
C SR-520 right lane  
R "124 Av NE" Exit  
2 base

**When N/B on I-405 on Any Base Route and Traffic is Congested Use Either of These Alternative Routes to Base (Do not call coordinator).**

C N/B I-405  
R "SE 8 St/116 Av NE" (Exit 12)  
L "116 Av NE Left Lane" Exit  
L 116 Av SE  
C 116 Av NE  
R NE 12 St  
L 124 Av NE  
2 base  
  
C N/B I-405  
R "NE 4 St" (Exit 13A)  
R NE 4 St  
L 116 Av SE  
C 116 Av NE  
R NE 12 St  
L 124 Av NE  
2 base

**If Cyclist and Bike are Onboard, Use this Alternate Base Route when Deadheading Via Montlake Blvd E, N/B I-5 or S/B I-5**

*Operate regular route to eastbound SR-520*

C SR-520 center HOV lane  
L "108 Av NE" HOV Exit  
L 108 Av NE  
R Northup Way

**Announce "Last Stop" at Northup Way/120 Av NE (fs)**

R 124 Av NE  
2 base

# To East Campus

## 1 Av NE/NE 140 St (Lakeside School)

◆ 1 Av NE  
R NE 145 St  
R enter S/B I-5  
C **Via S/B I-5**

## 4 Av/Stewart St

◆ 4 Av  
R Virginia St  
R 9 Av  
L Olive Wy  
L enter N/B I-5  
C **Via N/B I-5**

## 5 Av S/S Jackson St (S/B)

C 5 Av S  
R Seattle Blvd S  
L 4 Av S  
R "I-90/East/Spokane"  
Exit  
L Edgar Martinez Dr S  
C I-90  
L enter "I-5/North/  
Vancouver BC"  
(Exit 2B)  
**Via N/B I-5**

## 6 Av/Blanchard St

C Blanchard St  
R 7 Av  
L Olive Wy  
L enter N/B I-5  
L **Via N/B I-5**

## 9 Av S/Pine St

C 9 Av  
L Pine St  
L Boren Av  
R Olive Wy  
L enter N/B I-5  
**Via N/B I-5**

## 15 Av NE/NE 42 St

C 15 Av NE  
R NE 45 St  
R Memorial Way  
(17 Av NE)  
L Stevens Way  
L Grant Lane  
L 15 Av NE  
L NE Pacific St  
R Montlake Blvd NE  
C Montlake Blvd E  
C **Via Montlake  
Blvd E**

## 78 Av SE/SE 40 St

◆ 78 Av SE  
L SE 40 St  
L Island Crest Way  
R enter E/B I-90  
C **Via E/B I-90**

## 92 Av SE/SE 42 St

◆ 92 Av SE  
R SE 42 St  
R 86 Av SE  
L SE 40 St  
R Island Crest Way  
R enter E/B I-90  
C I-90  
C **Via E/B I-90**

## 110 Av NE/NE 10 St

C 110 Av NE  
L NE 10 St  
L enter N/B I-405  
R "SR-520 East/  
Redmond" (Exit 14)  
C "124 Av NE"  
center lane  
C SR-520 (right lane)  
R "124 Av NE" Exit  
C 124 Av NE  
2 base

## 116 Av NE/NE 34 St

◆ 116 Av NE  
L NE 70 PI  
C NE 72 PI  
L enter S/B I-405  
C **Via S/B I-405**

## 124 Av NE/ NE 137 PI

◆ 124 Av NE  
R NE 128 St  
L HOV enter S/B I-405  
C **Via S/B I-405**

## 124 Av SE/SE 44 St

C 124 Av SE  
R SE 41 PI  
R Factoria Blvd SE  
R Coal Crk Pkwy SE  
R entr N/B I-405  
C **Via N/B I-405**

## 128 Av SE/SE 7 PI

◆ 128 Av SE  
R SE 7 PI  
R Lake Hills Connector  
C 116 Av SE  
C 116 Av NE  
R NE 8 St  
L 124 Av NE  
2 base

## 220 Av SE/SE 56 St

C 220 Av SE  
R SE 56 St  
C NW Sammamish Rd  
C Renton/Issaquah Rd  
SE (R-900)  
R enter W/B I-90  
**Via W/B I-90**

## Airport Wy S/ S Royal Brougham

R Airport Wy S  
R S Holgate St  
R 4 Av S (move left)  
C Ramp to "Ferries/East  
I-90/I-5/Spokane" Exit  
only  
R enter "I-90/I-5"  
L Enter "I-5 North/  
Vancouver BC" (Exit  
2B)  
C **Via N/B I-5**

## Avondale PI NE/ Avondale Rd NE

◆ Avondale PI NE  
L Avondale Rd NE  
C enter W/B SR-520  
C **Via W/B SR-520**

## Bear Creek Park and Ride

◆ Bear Creek P&R  
C through P&R  
L 178 PI NE  
C 180 Av NE  
R NE Redmond Way  
R enter W/B SR-520  
C **Via W/B SR-520**

## Bellevue Transit Center Bay 1

◆ 108 Av NE  
L enter to BTC  
C through Transit Center  
L 110 Av NE  
R NE 12 St  
L 124 Av NE  
2 base

## Bellevue Transit Center Bay 3 through Bay 6

◆ BTC  
C through Transit Center  
L 110 Av NE  
R NE 12 St  
L 124 Av NE  
2 base

## Bellevue Transit Center Bay 7, 8 or 10

◆ BTC  
C through Transit Center  
L 108 Av NE  
L NE 4 St  
L 116 Av NE  
R NE 12 St  
L 124 Av NE  
2 base

## Bellevue Transit Center Bay 11

◆ BTC  
C through Transit Center  
R 108 Av NE  
R NE 12 St  
L 124 Av NE  
2 base

## Bellevue Transit Center Bay 12

C 108 Av NE  
R NE 12 St  
L 124 Av NE  
2 base

## Brickyard Park and Ride S/B Freeway Station

♦ enter S/B I-405  
C **Via S/B I-405**

## Brown Av NE/ Richardson St

♦ Brown Av NE  
L NE Ring St  
R Main St/Carnation/  
Duvall Rd (SR-203)  
L NE Woodinville/  
Duvall Rd  
L Avondale Rd NE  
C enter W/B SR-520  
C **Via W/B SR-520**

## Eastgate Park and Ride Bay 1 or Bay 2

♦ Bay 1 or Bay 2  
C through bus loop  
R 140 Av SE  
L SE 32 St  
R 139 Av SE  
L SE 26 St  
(Kamber Rd)  
R Richards Rd  
L Lake Hills Connector  
C 116 Av SE  
C 116 Av NE  
R NE 12 St  
L 124 Av NE  
2 base

## Factoria Blvd SE/ Coal Creek Pkwy SE

♦ Factoria Blvd SE  
R Coal Creek Pkwy SE  
R enter N/B I-405  
C **Via N/B I-405**

## Factory Stores of North Bend

♦ Bus stop at Factory  
Stores (Vanity Fair)  
C Perimeter Rdwy  
R Exit rdwy  
R S Fork Av (412 Av SE)  
R Bendigo Blvd S  
R enter W/B I-90  
C **Via W/B I-90**

## Grant Lane/ George Washington Lane

♦ Grant Lane  
L 15 Av NE  
L NE Pacific St  
R Montlake Blvd NE  
C **Via Montlake Blvd E**

## Houghton Park and Ride Bay 1

C 116 Av NE  
L NE 70 Pl  
C NE 72 Pl  
L enter S/B I-405  
C I-405  
C **Via S/B I-405**

## I-405 N/B/ 112 Av SE

C enter to N/B I-405  
C **Via N/B I-405**

## International District Station

C through IDS S/B  
2 Lane 7  
R Lane 8  
C enter I-90 Bus/  
Carpool Lane  
C **Via E/B I-90**

## International School Loop

♦ E-W rdwy  
L 128 Av SE  
C 128 Av NE  
L NE 2 St  
R 124 Av NE  
2 base

## Issaquah Community Center

♦ SE Clark St  
R parking lot rdwy  
L SE Bush St  
R Front St N  
L enter W/B I-90  
C **Via W/B I-90**

## Issaquah Highlands Park and Ride

♦ Bays 1-4  
C through P&R  
2 (Exit S/B 9 Av NE)  
C 9 Av NE  
C Highlands Dr NE  
R enter W/B I-90  
C I-90  
C **Via W/B I-90**

## Issaquah Transit Center (all bays)

C through bus loop  
C 17 Av NW (Exit Renton-  
Issaquah  
Rd SE/SR-900)  
R 17 Av NW  
(Renton-Issaquah  
Rd SE/SR-900)  
R enter W/B I-90  
C **Via W/B I-90**

## Kenmore Park and Ride

♦ (on street or layover)  
R NE Bothell Way  
R 73 Ave NE  
L NE 181 St  
L 68 Ave NE  
L NE Bothell Way  
C Bothell Way NE  
C Woodinville Dr  
(SR-522)  
R enter S/B I-405  
C **Via S/B I-405**

## Kingsgate Park and Ride

♦ Kingsgate P&R  
C through P&R  
R 116 Way NE  
L NE 128 St  
R HOV enter S/B I-405  
C **Via S/B I-405**

## Kirkland Transit Center Bay 1 or 2

C 3 St  
R Central Way  
C NE 85 St  
R enter S/B I-405  
C **Via S/B I-405**

## Kirkland Transit Center Bay 3 or 4

C 3 St  
L Kirkland Av  
C Kirkland Way  
L 6 St  
R NE 85 St  
R enter S/B I-405  
C **Via S/B I-405**

## W Lake Sammamish Pkwy/ SE 40 St

C W Lake Sammamish  
Pkwy SE  
R enter W/B I-90  
C **Via W/B I-90**

## Mercer Island Park and Ride

♦ N Mercer Way  
L 76 Av SE  
L SE 27 St  
C enter E/B I-90  
C **Via E/B I-90**

## Mercer Village Shopping Center

♦ Shopping Center  
C Exit rdwy to  
SE 68 St  
R SE 68 St  
L Island Crest Way  
R enter E/B I-90  
C **Via E/B I-90**

## Meridian Av N/ N 150 St

♦ Meridian Av N  
L NE 145 St  
R enter S/B I-5  
C **Via S/B I-5**

## To East Campus

### **N 192 St/ Aurora Av N**

- ◆ N 192 St
- R Aurora Av N
- L N 175 St
- R enter S/B I-5
- C **Via S/B I-5 or  
S/B I-5 alt. routing**

### **NE 24 St/ 172 Av NE**

- ◆ NE 24 St
- C NE 24 S
- L Bel-Red Rd
- R NE 20 St
- C Northup Way
- L 124 Av NE
- 2 base

### **NE 50 St/ University Wy NE**

- ◆ NE 50 St
- L enter to S/B I-5
- C **Via S/B I-5**

### **NE 65 St/ Oswego PI NE**

- C NE 65 St
- L NE Ravenna Blvd
- R enter S/B I-5
- C **Via S/B I-5**

### **NE 80 St/ 120 Av NE**

- C NE 80 St
- L 124 Av NE
- L NE 85 St
- R enter S/B I-405
- C **Via S/B I-405**

### **NE 112 St/120 Av NE**

- ◆ NE 112 St
- L 120 Av NE
- R NE 116 St
- R enter S/B I-405
- C **Via S/B I-405**

### **NE 116 St/ 101 PI NE**

- ◆ NE 116 St
- R enter S/B I-405
- C **Via S/B I-405**

### **NE 160 St/ 116 Av NE**

- ◆ NE 160 St
- C Juanita-Woodinville  
Way NE
- L enter S/B I-405
- C **Via S/B I-405**

### **NE Redmond-Fall City Rd/185 Av NE**

- ◆ NE Redmond-Fall City  
Rd (SR-202)
- C NE Redmond Way
- R enter W/B SR-520
- C **Via W/B SR-520**

### **Newport Way SW/ W Sunset Way**

- ◆ Newport Way SW
- R W Sunset Way
- L Front St N
- L enter W/B I-90
- C **Via W/B I-90**

### **Northgate Transit Center Bay 1**

- ◆ NTC
- C through Transit Center
- L NE 103 St
- R 1 Ave NE
- L NE Northgate Wy
- R enter S/B I-5
- C **Via S/B I-5**

### **Olive Way/8 Av**

- ◆ Olive Way
- L enter N/B I-5
- C **Via N/B I-5**

### **Overlake Park and Ride**

- ◆ Overlake P&R
- C through P&R
- L 152 Av NE
- R Northup Way  
(NE 20 St)
- L 124 Av NE
- 2 base

### **Overlake Transit Center**

- ◆ Overlake TC
- C through Overlake TC
- L 156 Av NE
- L NE 40 St
- L enter W/B SR-520
- C **Via W/B SR-520**

### **Redmond Transit Center Bay 1**

- C NE 83 St
- L enter Red. TC layover
- C through loop rdwy
- R NE 83 St
- L 161 Av NE
- R NE Redmond Way
- L W Lake Sammamish  
Pkwy NE
- R enter W/B SR-520
- C **Via W/B SR-520**

### **Redmond Transit Center Bay 5**

- R NE 83 St
- R 161 Av NE
- L NE 85 St
- L 154 Av NE
- C W Lake Sammamish  
Pkwy NE
- R enter W/B SR-520
- C SR-520
- C **Via W/B SR-520**

### **Renton Transit Center Bay 3**

- ◆ RTC Rdwy Bay 3
- R Burnett Av S
- L S 3 St
- L Houser Way S
- L Mill Av S
- R Bronson Way S
- C Bronson Way N
- C Maple Valley Hwy  
(SR-169)
- L enter N/B I-405
- C **Via N/B I-405**

### **SE 2 PI/Union Av SE**

- ◆ SE 2 PI
- R Union Av SE
- C Union Av NE
- R NE 4 St
- L Duvall Av NE (138 Av  
SE)
- C Coal Creek Pkwy SE
- R enter N/B I-405
- C **Via N/B I-405**

### **SE 37 St/ 15220 Stop**

- ◆ SE 37 St
- R 150 Av SE
- C **Via 148 Av NE**

### **SE 63 St/155 Av SE**

- ◆ SE 63 St
- L L Lakemont Blvd SE
- L L enter W/B I-90
- C **Via W/B I-90**

### **SR 520 E/B/ NE 40 St**

- C E/B Ramp
- L NE 40 St
- L enter W/B SR-520
- C **Via W/B SR-520**

### **Totem Lake Transit Center**

- C thru Totem Lake TC
- L NE 128 St
- L HOV enter S/B I-405
- C **Via S/B I-405**

### **University of Washington-Bothell (UW/CCC)North Loop**

- ◆ Upper Campus Loop
- L Campus Way NE
- R 110 Av NE
- R Beardslee Blvd
- R enter to S/B I-405
- C **Via S/B I-405**

**W Mercer  
Elementary AcRd/W  
Mercer Wy**

◆ W Mercer Wy  
R 78 Av SE  
R SE 27 St  
L NE 128 St  
L enter E/B I-90  
C **Via E/B I-90**

**Woodinville  
Park and Ride**

◆ NE 179 St  
R N-S rdwy  
R E-W rdwy  
R 140 Av NE  
R NE Woodinville/  
Snohomish Rd  
L NE 195 St  
L enter W/B SR-522  
L SR-522  
R enter S/B I-405  
C **Via S/B I-405**

# North Base Tripper Storage

## Common Routes from Central

### Via 4 Av S

- L Airport Way S
- C Seattle Blvd S
- R 4 Av S
- C 4 Av

### Via N/B I-5

- L Airport Way S
- R 7 Av S
- R S Dearborn St
- R entr N/B I-5
- C I-5

## 4 Av S/ S Jackson St Via 4 Av S

- S S Jackson St (ns)

## 6 Av S/ Royal Brougham Way

- ◆ S Atlantic St
- R Airport Way S
- R S Massachusetts St
- R 6 Av S
- S Royal Brougham Way (ns)

## 12 Av S/ S Jackson St

- L Airport Way S
- C Seattle Blvd S
- R 5 Av S
- R S Jackson St
- L 12 Av S

## Eastlake Av E/ E Nelson Pl 1000 Block (Next to Hutchinson Center)

### Via N/B I-5

- L "Mercer St/Seattle Center" (Exit 167)
- R Fairview Av N (stay in far right lane)
- R Fairview Av N
- L Fairview Av E (just after bridge)
- R E Garfield St
- R Eastlake Av E
- S E Nelson Pl
- or
- S 1000 block next to Hutchinson Center

## IDS Bay A

- L Airport Way
- L S Royal Brougham Way
- R SODO Busway
- C IDS Lane 5

## Common Routes to Central

### Via 5 Av S

- ◆ 5 Av S
- L Airport Way S
- R S Massachusetts St
- 2 base

## 2 Av Ext S/ S Jackson St

- ◆ 2 Av Ext S
- C 4 Av S
- L Seattle Blvd S
- C Airport Way S
- R S Massachusetts St
- 2 base

## S Jackson St/ 12 Av S

- ◆ S Jackson St
- L 5 Av S
- C Via 5 Av S

## International District Station (IDS) S/B

- C Lane 6
- C SODO Busway
- L S Royal Brougham Way
- R Airport Way S
- R S Massachusetts St
- 2 base

# From North Base

## Common Routes from North

### Via N/B I-5

- ◆ N/B rdwy  
(cross NE 175 St)
- C enter N/B I-5

### Via S/B I-5

- ◆ base
- R enter S/B I-5

### 1 Av N/ Republican St Via S/B I-5

- R "Mercer St/Seattle Center" (Exit 167)
- C Mercer St
- L Queen Anne Av N
- L Thomas St
- L 1 Av N
- S layover Harrison St (fs)

### 5 Av NE/NE 125 St Via S/B I-5

- R "SR-523/NE 145 St/ 5 Av NE" (Exit 175)
- L NE 145 St
- R 5 Av NE
- S NE 125 St (ns)

### 6 Av S/ S Royal Brougham Way Via S/B I-5

- R "Airport Way S" (Exit 164)
- C Airport Way S
- R S Massachusetts St
- R 6 Av S
- S Royal Brougham Way (ns)

### 7 Av NE/NE 47 St Via S/B I-5

- R "NE 45 St/NE 50 St" (Exit 169)
- C "NE 45 St" Exit
- C 5 Av NE
- L NE 45 St
- L 7 Av NE (to lanes on far right past bus island)

### 12 Av NE/NE 47 St Via S/B I-5

- R "NE 45 St/NE 50 St" (Exit 169)
- L NE 50 St
- R Roosevelt Way NE
- L NE 47 St
- R 12 Av NE
- S at layover

### 35 Av NE/ NE 130 St Via S/B I-5

- R "SR-523/NE 145 St/ 5 Av NE" (Exit 175)
- L NE 145 St
- R Lake City Way NE
- L NE 137 St
- C Erickson Pl NE
- C 35 Av NE
- S NE 130 St (ns)

### 45 Av NE/ NE 203 Pl Via N/B I-5

- R "SR-104 East/ Lake Forest Park" (Exit 177)
- C NE 205 St
- C Ballinger Way NE
- L NE 195 St
- L 35 Av NE
- R 40 Pl NE
- L NE 197 St
- C NE 201 Pl
- L NE 203 Pl
- L 45 Av NE
- L enter parking lot

### Atlantic Base NW Yard Via S/B I-5

- R "Airport Way S" (Exit 164)
- C Airport Way S
- R S Massachusetts St
- R 6 Av S
- R S Royal Brougham Way
- R Atlantic Base NW Yard
- 2 Assigned lane

### Aurora Village Transit Center Bay 1, 3 or 4

- ◆ N/B rdwy
- L NE 175 St
- C N 175 St
- R Meridian Av N
- L N 200 St
- R enter AVTC
- 2 Bay

### Aurora Village Transit Center Bay 12

- ◆ N/B rdwy
- L NE 175 St
- C N 175 St
- R Meridian Av N
- L N 200 St
- 2 Bay

### Children's Hospital Via S/B I-5

- R "NE 45 St/NE 50 St" (Exit 169)
- L NE 50 St
- R 15 Av NE
- L NE 45 St
- L Children's Hospital layover loop
- S layover

### Eastlake Av E/ E Nelson Pl or 1000 Block (next to Hutchinson Center) Via S/B I-5

- R "Mercer St/Seattle Center" (Exit 167)
- R Fairview Av N (stay in far right lane)
- R Fairview Av N
- L Fairview Av E (just past bridge)
- R E Garfield St
- R Eastlake Av E
- S E Nelson Pl (fs) (N or Zymogenetics)
- or
- S 1000 block: next to Hutchinson Center

### IDS Layover Lanes 2, 3, or 4 Via S/B I-5

- R "Airport Way Exit 164"
- L Exit ramp to N/B Airport Way S
- L Airport Way S
- L S Royal Brougham Way
- R SODO Busway
- 2 IDS layover lanes 2, 3, or 4

### Kenmore Park & Ride Layover Via S/B I-5

- R "SR- 523/NE 145 St/ 5 Av NE" (Exit 175)
- L NE 145 St
- L Bothell Way NE
- C NE Bothell Way
- L 73 Av NE
- R NE 181 St
- R enter P&R

### Lake City Way NE/ NE 133 St Via S/B I-5

- R "SR-523/NE 145 St/ 5 Av NE" (Exit 175)
- L NE 145 St
- R Lake City Way NE
- L NE 137 St
- C Erickson Pl NE
- C 35 Av NE
- R NE 130 St
- R Lake City Way NE
- S NE 133 St (ns)

### Memorial Way/ George Washington Lane (UW Campus) Via S/B I-5

- R "NE 45 St/NE 50 St" (Exit 169)
- C "NE 45 St" Exit
- C 5 Av NE
- L NE 45 St
- R 17 Av NE (Memorial Way)
- C Memorial Way
- 2 flagpole turnaround
- C counterclockwise loop
- 2 N/B layover

## From North Base

### **Meridian Av N/ N 145 St Via S/B I-5**

- R "SR-523/NE 145 St/5 Av NE" (Exit 175)
- R NE 145 St
- C N 145 St
- L Meridian Av N

### **Meridan Av N/ N 175 St**

- L NE 175 St
- C N 175 St
- L Meridian Av N

### **Mountlake Terrace Park & Ride Bay 5 Via N/B I-5**

- R "236 St SW/  
Mountlake Terrace"  
(Exit 178)
- C across 236 St SW into  
P&R
- C counterclockwise  
through loop
- S Bay 5

### **N 192 St/ Aurora Av N**

- ◆ N/B rdwy
- L NE 175 St
- C N 175 St
- R Aurora Av N
- L South enter Shoreline  
P&R
- C through P&R
- R N 192 St

### **N Innis Arden Way/ Greenwood Av N**

- ◆ N/B rdwy
- L NE 175 St
- C N 175 St
- L Aurora Av N
- R N 160 St
- R Greenwood Av N
- L N Innis Arden Way

### **NE 100 St/ 2 Av NE or 3 Av NE (E/B)**

- Via S/B I-5**
- R "Northgate Way/  
1 Av NE" (Exit 173)
- C E/B "NE Northgate  
Way" Exit
- R N Northgate Way
- R 1 Av NE
- L NE 100 St
- S for 2 Av (3 Av NE) (ns)
- S for 3 Av (3 Av N) (fs)

### **NE 100 St/3 Av NE (W/B)**

- Via S/B I-5**
- R "Northgate Way/  
1 Av NE" (Exit 173)
- C E/B "NE Northgate  
Way" Exit
- R N Northgate Way
- R 1 Av NE
- L NE 103 St
- R 3 Av NE
- R NE 100 ST
- S (3 Av N fs)

### **NE 100 St/4 Av NE Via S/B I-5**

- R "Northgate Way/  
1 Av NE" (Exit 173)
- C E/B "NE Northgate  
Way" Exit
- R N Northgate Way
- R 1 Av NE
- L NE 103 St
- R 5 Av NE
- R NE 100 ST
- S 4 Av N (fs)

### **NE 143 St/17 Av NE Via S/B I-5**

- R "SR-523/NE 145 St/  
5 Av NE" (Exit 175)
- L NE 145 St
- R 17 Av NE
- R NE 143 St
- S

### **NE Campus Pkwy/ University Way NE or Brooklyn Av NE Via S/B I-5**

- R "NE 45 St/NE 50 St"  
(Exit 169)
- C "NE 45 St" Exit
- C 5 Av NE
- L NE 45 St
- R 15 Av NE
- R NE Campus Pkwy
- S University Way (ns) **or**
- S Brooklyn Av (ns)

### **Northgate Transit Center Via S/B I-5**

- R "Northgate Way/  
1 Av NE" (Exit 173)
- C E/B "NE Northgate  
Way" Exit
- R N Northgate Way
- R 1 Av NE

### **Bay 1, 2 or 3**

- L NE 100 St
- R enter NTC
- 2 Bay

### **Bay 4, 5 or 6**

- L NE 103 St
- R enter NTC
- 2 Bay

### **Renton Transit Center Bay 7 Via S/B I-5**

- R "M. L. King Way S/SR-  
900" (Exit 157)
- C M.L.King Jr Way S
- C SW Sunset Blvd
- C S 3 St
- L Logan Av S
- R Transit Center  
Roadway
- R Burnett Av S

### **Richmond Beach Dr NW/NW 196 St or NW 195 Pl**

- ◆ N/B rdwy
- L NE 175 St
- C N 175 St
- R Aurora Av N
- L N 185 St
- C N Richmond  
Beach Rd
- C NW Richmond  
Beach Rd
- C NW 195 St
- C NW 196 St
- L Richmond Beach  
Dr NW
- S Route 348
- C Route 304
- 2 NW 195 Pl (ns)

### **S/B I-5/NE 145 St Freeway Stop**

- R "Bus Only ramp"  
(just past NE 145 St  
off-ramp)
- 2 freeway station stop

### **Sand Point Way NE/ NE 74 St Via S/B I-5**

- R "NE 71 ST/NE 65 St"  
(Exit 171)
- C 6 Av NE
- L NE 71 St
- C NE 70 St
- R Roosevelt Wy NE
- L NE 65 St
- C NE Princeton Wy
- C NE 65 St
- L Sand Point Wy NE
- S NE 74 St (ns)

### **Shoreline Park & Ride**

- ◆ N/B rdwy
- L NE 175 St
- C N 175 St
- R Aurora Av N
- L South enter Shoreline  
P&R
- S layover zone



## Shoreline Community College

- ♦ N/B rdwy
- L NE 175 St
- C N 175 St
- L Aurora Av N
- R N 160 St
- R Greenwood Av N
- L N Innis Arden Way
- R island to N-S rdwy  
(keep left on upper  
rdwy)
- L E-W rdwy
- S pullout at Bldg 10

## S Renton Park & Ride Layover S/B I-5

- R "M.L. King Jr Way S/  
SR-900" (Exit 157)
- C MLK Jr Wy SS
- C SW Sunset Blvd
- R Rainier Av S
- L S Grady Wy
- L Lake Av S
- S layover

## UW Bothell/ CCC South Campus Layover

### Via S/B I-5

- R "SR-523/NE 145 St/  
5 Av NE" (Exit 175)
- L NE 145 St
- L Bothell Way NE
- C NE Bothell Way
- C Bothell Way NE
- R Woodinville Dr  
(SR 522)
- L South Campus Access  
Roadway
- C Campus Way NE
- R 113 Av NE
- 2 south campus layover

## W McGraw St/ 35 Av W

### Via S/B I-5

- R "SR-523/NE 145 St/  
5 Av NE" (Exit 175)
- R NE 145 St
- C N 145 St
- L Greenwood Av N
- R Holman Rd N
- C Holman Rd NW
- C 15 Av NW
- C 15 Av W
- C Elliott Av W
- L "Magnolia Bridge/  
Pier 91"
- C Magnolia Bridge Ramp  
(stay in right lane)
- C Magnolia Bridge
- C W Garfield St
- C W Galer St
- C Magnolia Blvd W
- C Clise Pl W
- L W Lynn St
- R 34 Av W
- L W McGraw St
- S 35 Av W (ns)

# To North Base

## Common Routes to North

### Via N/B I-5

C I-5  
R "Transit Only" Exit  
2 base

### Via S/B I-5

C I-5  
R "Transit Only" Exit  
2 base

### Via NE 145 St

◆ NE 145 St  
R 5 Av NE  
L entr N/B I-5  
C N/B I-5  
R "Transit Only" Exit  
2 base

## 2 Av Ext S/ S Jackson St

◆ 2 Av Ext S  
C 4 Av S  
L Seattle Blvd S  
C Airport Way S  
L S Charles St  
L 7 Av S  
R S Dearborn St  
R entr N/B I-5  
C **Via N/B I-5**

## 5 Av NE/NE 125 St

◆ 5 Av NE  
L entr N/B I-5  
C **Via N/B I-5**

## 26 Av NW/ NW 196 St

◆ NW 196 St  
L Richmond Beach Dr  
NW  
L NW 195 Pl  
R NW 196 St  
C NW 195 St  
C NW Richmond Beach  
Rd  
C N 185 St  
R Meridian Av N  
L N 175 St  
R enter S/B I-5  
C **Via S/B I-5**

## 30 Av W/ Condon Way W

◆ Condon Way N  
L W McGraw  
R W Government Way  
C Gilman Av W  
L W Emerson Pl  
C W Emerson St  
R "Nickerson St/  
Ballard Bridge" Exit  
C overpass loop  
C left lane to 15 Av W  
C 15 Av W  
C 15 Av NW  
C Holman Rd NW  
C Holman Rd N  
L Greenwood Av N  
R N 130 St  
L Aurora Av N  
R N 145 St  
C NE 145 St  
L 5 Av NE  
L enter N/B I-5  
C **Via N/B I-5**

## Aurora Av N/ N 192 St

◆ Aurora Av N  
L N 175 St  
R enter S/B I-5  
C **Via S/B I-5**

## Aurora Village Transit Center Bay 1, 3 or 4

◆ AVTC  
L N 200 St  
R Meridian Av N  
L N 175 St  
R enter S/B I-5  
C **Via S/B I-5**

## Childrens Hospital

R NE 45 St  
R 7 Av NE (left of  
loading island)  
L enter to N/B I-5  
C **Via N/B I-5**

## Grant LN & G Washington LN

C W Stevens Wy  
R 15 Av NE  
L NE Campus Pkwy  
R NE 40 St  
R 7 Av NE  
L "I-5" Exit lane (middle  
lane)  
C Enter to N/B I-5  
C **Via N/B I-5**

## Intl. District Station (S/B)

C thru IDS S/B  
C SODO busway  
R S Royal  
Brougham Way  
L 4 Av S (move to far  
right lane)  
C ramp to "East I-90/  
I-5/Spokane"  
L enter "I-90/I-5"  
L enter "I-5 North/  
Vancouver BC" (2B)  
C **Via N/B I-5**

## Kenmore Park and Ride (On-Street or Layover)

◆ Kenmore P&R  
R NE Bothell Way  
C Bothell Way NE  
C Lake City Way NE  
R NE 145 St  
R 5 Av NE  
L enter N/B I-5  
C **Via N/B I-5**

## Lake City Way NE (N/B)/NE 130 St

◆ Lake City Way NE  
L NE 145 St  
C **Via NE 145 St**

## Lake City Way NE/ NE 133 St

◆ Lake City Way  
L on NE 145 St  
C **Via NE 145 St**

## Mountlake Terrace Park and Ride Bay 1

◆ P&R rdwy  
R 236 St SW  
L entr S/B I-5  
C **Via S/B I-5**

## NE 45 St/9 Av NE

◆ NE 45 St  
R 7 Av NE  
C enter N/B I-5  
C **Via N/B I-5**

## N 175 St/ Meridian Av N

◆ N 175 St  
R enter S/B I-5  
C **Via S/B I-5**

## NE 125 St/ Lake City Way NE

L 35 Av NE  
L Erickson Pl NE  
R Lake City Way NE  
L NE 145 St  
C **Via NE 145 St**

## NE 143 St/ 17 Av NE

◆ NE 143 St  
R 15 Av NE  
L on NE 145 St  
C **Via NE 145 St**

## NE 145 St Freeway Stop/N/B I-5

◆ Freeway Stop  
C entr N/B I-5  
C **Via N/B I-5**

## NE Campus Pkwy/ 12 Av NE

◆ NE Campus Pkwy  
R NE 40 St  
R 7 Av NE  
L I-5 Exit  
(middle lane)  
C enter N/B I-5  
C **Via N/B I-5**

## NE Campus Pkwy/ Brooklyn Av NE (W/B) or University Way NE

- ◆ NE Campus Pkwy
- R NE 40 St
- R 7 Av NE
- L "I-5" Exit lane  
(middle lane)
- C enter N/B I-5
- C **Via N/B I-5**

## NE Campus Pkwy/ University Way NE (E/B)

- ◆ NE Campus Pkwy
- L 15 Av NE
- L NE 50 St
- R 7 Av NE
- L enter N/B I-5
- C **Via N/B I-5**

## Olive Way/6 Av

- ◆ Olive Way
- L enter N/B I-5
- C **Via N/B I-5**

## Northgate Transit Center Bay 1, 2 or 3

- ◆ Bay 1-3
- L NE 103 St
- R 1 Av NE
- L first entr N/B I-5
- C **Via N/B I-5**

## Northgate Transit Center Bay 4, 5 or 6

- ◆ Bay 4 or 6
- R NE 100 St
- R 1 Av NE
- L first entr N/B I-5
- C **Via N/B I-5**

## Queen Anne Av N/ Harrison St

- ◆ Queen Anne Av N
- L Thomas St
- L 1 Av N
- R Mercer St
- C Mercer St
- C enter to N/B I-5
- C **Via N/B I-5**

## Renton Transit Center Bay 2

- ◆ Bay 1 or 2
- R Logan Av S
- L S 2 St
- L Rainier Av S
- R SW Sunset Blvd
- C M.L.King Jr Way S
- L enter N/B I-5
- C **Via N/B I-5**

## Richmond Beach Dr NW/ NW 196 St or NW 195 Pl

- ◆ Richmond Beach  
Dr NW
- L NW 195 Pl
- R NW 196 St
- C NW 195 St
- C NW Richmond  
Beach Rd
- C N Richmond  
Beach Rd
- C N 185 St
- R Meridian Av N
- L N 175 St
- R enter S/B I-5
- C **Via S/B I-5**

## Sand Point Way NE/NE 74 St

- C Sand Point Way NE
- C NE 125 St
- C Roosevelt Way NE
- R 5 Av NE
- L enter to N/B I-5
- C **Via N/B I-5**

## Shoreline Community College

- ◆ E-W rdwy
- L 1st left turn onto  
one-way rdwy
- L NW Innis Arden Way
- C N Innis Arden Way
- R Greenwood Av N
- L N 160 St
- L Aurora Av N
- R N 175 St
- R enter S/B I-5
- C **Via S/B I-5**

## Stevens Way/ Memorial Way (UW Campus) Via N/B I-5

- R Memorial Way
- L NE 45 St
- R 7 Av NE (left of  
loading island)
- L enter N/B I-5
- C **Via N/B I-5**

## UW Bothell/CCC North Loop

- ◆ North Loop
- L Campus Way NE
- R 110 Av NE
- R Beardslee Blvd
- R NE 195 St
- L enter N/B I-405
- C I-405
- R enter S/B I-5
- C **Via S/B I-5**

## UW Station Bay 4

- ◆ Montlake Blvd NE
- C Montlake Blvd E
- R enter W/B SR-520
- C SR-520
- R I-5 North "Vancouver  
BC\Roanoke St" Exit
- C NB I-5
- C **Via N/B I-5**

# From Ryerson Base

## Common Routes from Ryerson

### Via S Dearborn St

L SODO Busway  
R S Royal  
Brougham Way  
L Airport Way S  
R 7 Av S  
R S Dearborn St

### Via S Spokane St

R SODO Busway  
R S Holgate St  
R 4 Av S  
(move to left lane)  
L "To Ferries/I-90 East/  
To I-5" ramp  
R E. Martinez Dr  
R "I-5 South/Portland"  
(Exit 2A)  
C S/B I-5  
R "West Seattle Br/  
Columbian Way"  
(Exit 163A)  
R "Spokane St/West  
Seattle Br" Exit  
C enter "W Seattle  
Bridge"  
C W Seattle Bridge

### Via N/B I-5

R SODO Busway  
R S Holgate St  
R 4 Av S (move to  
far left lane)  
C ramp "To Ferries/  
East I-90/I-5/  
Spokane" Exit only  
R enter "I-90/I-5"  
L enter "I-5 North/  
Vancouver BC"  
(Exit 2B)  
C N/B I-5

### Via S/B I-5

R SODO Busway  
L S Spokane St  
R enter S/B I-5  
C S/B I-5

### Via N/B I-5

**Express  
Lanes**  
L SODO Busway  
L S Royal  
Brougham Way  
R 4 Av S  
C 4 Av  
R Cherry St  
L enter N/B Expr lanes  
C Express lanes

### Via 1 Av S

R SODO Busway  
R S Holgate  
R 4 Av S (move to  
far left lane)  
C ramp "To Ferries/  
East I-90/I-5/  
Spokane" Exit only  
L E. Martinez Dr S  
R 1 Av S

### Via 3 Av

L SODO Busway  
L S Royal  
Brougham Way  
R 4 Av S  
L Prefontaine Pl S  
C 3 Av

### Via 4 Av S

L SODO Busway  
L S Royal  
Brougham Way  
R 4 Av S  
C 4 Av

### Via Elliott Av W

L SODO Busway  
L S Royal  
Brougham Way  
R 4 Av S  
C 4 Av  
L Denny Way  
C W Denny Way  
C Western Av W  
C Elliott Av W

### Via 12 Av S

L SODO Busway  
R S Royal  
Brougham Way  
L 6 Av S  
L Airport Way S  
R 5 Av S  
R S Jackson St  
L 12 Av S

### 1 Av W/W Mercer St

**Via 4 Av**  
C 4 Av  
L Denny Way  
C W Denny Way  
C Western Av W  
R 2 Av W  
R W Roy St  
R 1 Av W

### 2 Av/Broad St

**Via 3 Av**  
C 3 Av  
L Broad St  
L 2 Av  
S Broad St (fs)

### 2 Av W/ W Mercer St

**Via 4 Av**  
C 4 Av  
L Denny Way  
R 1 Av N  
L Mercer St  
R 1 Av W  
L W Roy St  
L 2 Av W

### 4 Av S Island stop at 4 Av S/ S Jackson St

**Via 4 Av S**  
L SODO Busway  
L S Royal  
Brougham Way  
R 4 Av S  
2 4 Av S/S Jackson St  
Island Stop at  
4 Av S/S Jackson St

### 4 Av S/S Royal Brougham Way

L SODO Busway  
L S Royal  
Brougham Way  
R 4 Av S

# From Ryerson Base

## 5 Av S/S Main St or S Jackson St Via 4 Av S

R S Washington St  
R 5 Av S  
R Main St

## 6 SW/SW 148 St Via S/B I-5

R "SR-518/Burien/Sea-Tac Airport"  
(Exit 154B)  
C SR-518  
C SW 148 St  
L 6 Av SW

## 7 Av NE/NE 47 St Via N/B I-5

R "NE 45 St/NE 50 St"  
(Exit 169)  
C "NE 45 St" Exit  
or

## Via N/B I-5 Express Lanes (When Open)

R "NE 42 St" Exit  
L 7 Av NE  
C 7 Av NE  
S NE 45 St (fs)

## 7 Av NW/ NW Holman Rd Via N/B I-5

R "N 85 St/Aurora Av N"  
(Exit 172)  
C N 85 St  
C NW 85 St  
R 8 Av NW  
R NW 100 Pl  
C NW 103 St  
R 3 Av NW  
R Holman Rd NW  
R 7 Av NW  
S

## 35 Av SW/ SW Oregon St Via S Spokane St

L 35 Av SW

## 35 Av W/ W McGraw St Via Elliott Av W

R "Magnolia Bridge/  
Pier 91" Exit  
(stay in right lane)  
C Magnolia Bridge  
C W Galer St  
C Magnolia Blvd W  
C Clise Pl W  
L W Lynn St  
C Viewmont Way W  
R 35 Av W

## 36 Av S/ S Atlantic St Via S Dearborn St

L Rainier Av S  
R 14 Av S  
R E Yesler Way  
C **Via Rt 27**

## 45 Av NE/ NE 203 Pl Via N/B I-5

R "SR-104" East/Lake  
Forest Park (Exit 177)  
C NE 205th St  
C Ballinger Way NE  
L NE 195th St  
L 35 Av NE  
R 40 Pl NE  
L NE 197 St  
C NE 201 Pl  
L NE 203 Pl  
L 45 Av NE  
L enter parking lot

## NE 85 St (EB)/ 35 Av NE Via N/B I-5

R "Ravenna Blvd/  
NE 65 St" Exit  
C 8 Av NE  
R NE 65 St  
L 35 Av NE  
R NE 85 St  
S

## Broadway E/ E Republican St Via S Dearborn St

L Rainier Av S  
C Boren Av  
R Broadway  
C Broadway E  
S E Republican St

## Burien Transit Center (layover lanes) Via S/B I-5

R "SR-518/Burien/  
Sea-Tac Airport"  
(Exit 154)  
C SR-518  
C SW 148 St  
L enter Burien TC  
(opp. Burien Plaza)  
S layover

## Burien Transit Center (Bay 3, 4) Via S/B I-5

R "SR-5-18/Burien/  
SeaTac Airport"  
(Exit 154)  
C SR-518  
L 1 Av S  
R SW 150 St  
R enter Burien TC

## E Aloha St/ 10 Av E Via 12 Av S

C 12 Av  
L E John St  
R Broadway E  
L E Roy St  
R Broadway E  
R E Aloha St

## Eagle St (E/B)/ Western Av Via 3 Av

L Broad St  
R Western Av  
R Eagle St  
S

## Eagle St(W/B)/ Western Av Via 3 Av

L Broad St  
R 1 Av  
L Eagle St  
S

## E Jefferson St/ 18 Av Via S Dearborn St

L Rainier Av S  
C Boren Ave  
R 12 Av S  
C 12 Av  
R E Cherry St  
R 21 Av  
R E Jefferson St  
S 18 Av (ns)

## Highline CC Via S/B I-5

R "Kent/Des Moines"  
(Exit 149)  
R Kent-Des Moines Rd  
(move to left lane)  
L Pacific Hwy S  
(Hwy 99)  
R S 240 St  
R enter Highline CC  
south parking lot  
(opposite 25 Av S)  
C through parking lot  
L W/B rdwy

## Illinois Av/ Texas Way (Fort Lawton) Via Elliott Av W

C 15 Av W  
R "W Dravus St" Exit  
L W Dravus St  
R 20 Av W  
C Gilman Av W  
C Via Rt 33  
S Illinois Av/  
Texas Way

# From Ryerson Base

## Lenora St/5 or 4 Av Via 4 Av

- L SODO Busway
- L S Royal Brougham Way
- R 4 Av S
- C 4 Av
- R Virginia St
- L 6 Av
- L Lenora S
- S 5 Av (fs)
- S 4 Av (fs)

## Loyal Way NW/ 32 Av NW Via Elliot Av W

- C 15 Av W
- C Ballard Bridge
- R "Leary Way" Exit
- L NW Leary Way
- C Leary Av NW
- L NW Market St
- R 32 Av NW
- R NW 85 St
- R 31 Av NW
- R Loyal Way NW
- S 32 Av NW (n/s)

## Memorial Way/ Washington Ln Via N/B I-5

- R "NE 45 St/NE 50 St" (Exit 169)
- C "NE 45 St" Exit
- C 7 Av NE (right lane)
- R NE 45 St
- R 17 Av NE
- C Memorial Way to flagpole turnaround (counter clockwise loop)
- 2 stop

## Mt Baker layover Via S Dearborn St

- R Rainier Av s
- L S McClellan St
- R M.L. King Jr Way S
- R enter Mt Baker TC
- C clockwise loop
- 2 north curb layover (Rt 48)
- 2 south curb layover (Rt 8)

## NE 100 St/3 Av NE Via N/B I-5

- R "Northgate Way/ 1 Av NE" (Exit 173)
- R 1 Av NE
- L NE 100 St
- S Layover E 3 Av NE (ns)

## N 143 St/ Linden Av N Via N/B I-5

- R "SR-523/NE 145 St/ 5 Av NE" (Exit 175)
- C 5 Av NE
- L NE 145 St
- C N 145 St
- L Greenwood Av N
- L N 143 St
- S Linden Av N; opposite Tricourt Apts, 720 N 143 St. (ns)

## NE 143 St/ 17 Av NE Via N/B I-5

- R "NE 145 St" (Exit 175)
- C 5 Av NE
- R NE 145 St
- R 17 Av NE
- R NE 143 St
- S

## NE Pacific PI/ Montlake Blvd NE Via N/B I-5 Express Lanes

- R "NE 42 St" Exit
- C NE 42 St
- R Roosevelt Way NE
- L NE Campus Pkwy
- R 15 Av NE
- L NE Pacific St
- L NE Pacific PI
- S layover Montlake Blvd NE (ns)

## NE Pacific PI/ Montlake Blvd NE Via N/B I-5

- R "NE 45 St/NE 50 St" (Exit 169)
- C "NE 45 St" Exit
- C 7 Av NE (right lane)
- R NE 45 St
- R Roosevelt Way NE
- L NE Campus Pkwy
- R 15 Av NE
- L NE Pacific St
- L NE Pacific PI
- S layover Montlake Blvd NE (ns)

## NE Ravenna Blvd/ 8 Av NE Via N/B I-5

- R Ravenna Blvd/ NE 65 St (Exit 170)
- C 8 Av NE
- L NE Ravenna Blvd
- S layover

## NE Ravenna Blvd/ Woodlawn Av NE Via N/B I-5

- R "Ravenna Blvd/ NE 65 St" (Exit 170)
- L NE Ravenna Blvd
- L NE 65 St
- R Latona Av N
- C 2 Av NE
- R E Green Lake Way N
- R NE Ravenna Blvd
- S Woodlawn Av NE

## NOAA Bldg 3 Via N/B I-5

- R "NE 45 St/NE 50 St" (Exit 169)
- C "NE 45 St" Exit
- C 7 Av NE 9(right lane)
- R NE 45 St
- L Sand Point Way NE
- R NE NOAA Dr
- C enter NOAA (stop for guard instructions)
- L N-S rdwy (at signs to Bldg 3)
- S layover zone

## Northgate Transit Center (Bay 5, 6 or Layover B)

- Via N/B I-5**
- R "Northgate Way/ 1 Av NE" (Exit 173)
- R 1 Av NE
- L NE 103 St
- or

## Via N/B I-5 Express Lanes (When Open)

- R "NE 103 St" Exit
- C NE 103 St
- R enter NTC
- 2 NTC Bay 5, 6 or Layover B

## NW 87 St/1 Av NW Via N/B I-5

- R "N 85 St/Aurora Av N" (Exit 172)
- C N 85 St
- C NW 85 St
- R 3 Av NW
- R NW 87 St
- S 1 Av NW (ns)

## NW Market St/ 28 Av NW Via Elliot Av W

- C 15 Av W
- C Ballard Bridge
- C 15 Av NW
- R "Leary Way" Exit
- L NW Leary Way
- C Leary Way NW
- L NW Market St
- S (fs 28 Av NW)

## Pine St/9 Av/ Via 4 Av S

- R Olive Way
- R 9 Av
- R Pine St

## From Ryerson Base

### **S Henderson St/ M.L. King Jr Way S Via S/B I-5**

- R "Pacific Hwy S/  
E Marginal Way"  
(Exit 158)
- L S Boeing Access Rd
- L M.L. King Jr Way S
- R S Trenton St
- R Renton Av S
- R S Henderson St

### **S Renton Park and Ride Layover Via S/B I 5**

- R "M.L. King Jr Way S/  
SR-900" (Exit 157)
- C M.L. King Jr Way S
- C SW Sunset Blvd
- R Rainier Av S
- L S 7 St
- R Shattuck Av S
- R S Grady Way
- R Lake Av S

### **Sand Point Way/ NE 74 St Via N/B I-5 Express Lanes**

- R "NE 42 St" Exit
- L 7 Av NE
- C 7 Av NE
- R NE 45 St
- C NE 45 St
- C Sand Point Way NE
- S

### **Sand Point Way/ NE 74 St Via N/B I-5**

- R "NE 45 St/NE 55 St"  
(Exit 169)  
(keep right)
- R "NE 45 St/Univ of  
Wash" Exit
- C 7 Av NE
- R NE 45 St
- C NE 45 St
- C Sand Point Way NE
- S

### **Shoreline P&R Via N/B I-5**

- R "NE 175 St"  
(Exit 176)
- L NE 175 St
- C N 175 St
- R Aurora Av N
- L S entrance Shoreline  
P&R
- S layover zone

### **Tukwila International Boulevard Station Layover C/Bay 3 Via S/B 1-5**

- R "Southcenter Blvd &  
Mall" (Exit 154B)
- R Southcenter Blvd
- L enter Tukwila Int'l Blvd  
Station
- L central rdwy
- 2 Layover C/Bay 3

### **W Emerson St/ Magnolia Blvd W Via Elliott Av W**

- C 15 Av W
- R "W Dravus St" Exit
- L W Dravus St
- R 20 Av W
- C Gilman Av W
- C W Government Way
- L 34 Av W
- R W Emerson St

### **W McGraw St/ 34 Av W Via Elliott Av W**

- R "Magnolia Bridge/  
Pier 91" Exit  
(stay in right lane)
- C Magnolia Bridge
- C W Galer St
- C Magnolia Blvd W
- C Clise Pl W
- L W Lynn St
- C Viewmont Way W
- R 35 Av W
- R W McGraw St
- S layover

### **W Roy St/2 Av W Via 4 Av**

- C 4 Av
- L Denny Way
- C W Denny Way
- C Western Av W
- R 2 Av W
- R W Roy St

### **Wall St/3 Av Via 4 Av**

- L Wall St
- S 3 Av northside (fs)

## Common Routes to Ryerson

### Via N/B I-5

- ◆ N/B I-5
- R "Spokane St/  
Columbian Way  
(Exit 163)
- C S Spokane St
- R SODO Busway
- 2 base

### Via S/B I-5

- ◆ I-5
- R "Airport Way S"  
(Exit 164)
- C Airport Way S
- R S Holgate St
- R SODO Busway
- 2 base

### Via SR-509

- ◆ NB/SR-509
- C 1 Av S Bridge
- R "S Michigan St" Exit
- C S Michigan St
- L 4 Av S
- R S Lander St
- L SODO Busway
- 2 base

### Via 2 Av

- ◆ 2 Av
- C 2 Av Ext S
- C 4 Av S
- L S Royal Brougham  
Way
- R SODO Busway
- 2 base

### Via S/B I-5 Express lanes

- C I-5 Express lanes
- C "5 Av/Columbia St"  
Exit
- L 5 Av
- C 5 Av S
- L Airport Way S
- R 6 Av S
- R S Holgate St
- R SODO Busway
- 2 base

### Via 5 Av S

- ◆ 5 Av S
- L Airport Way S
- R 6 Av S
- R S Holgate St
- R SODO Busway
- 2 base

### Via S Dearborn St

- ◆ S Dearborn St
- L Maynard Av S
- L Airport Way S
- R S Holgate St
- R SODO Busway
- 2 base

### Via Elliott Av W

- ◆ Elliott Av W
- L Western Av W
- L W Denny Way
- C Denny Way
- R 2 Av
- C 2 Av Ext S
- C **Via 2 Av**

### Via S Michigan St

- ◆ S Michigan St
- L 4 Av S
- R S Lander St
- L SODO Busway
- 2 base

### Via West Seattle Bridge

- ◆ West Seattle Bridge
- R "4 Av S" Exit
- R 4 Av S
- R S Lander St
- L SODO Busway
- 2 base

### 2 Av Ext S/ S Jackson St Via 2 Av

### 2 Av/Marion St Via 2 Av

### 3 Av /Bell St

- ◆ 3 Av S
- L Wall St
- L 2 Av
- C **Via 2 Av**

### 3 Av/Pine St or 3 Av/Union St

- ◆ 3 Av
- L Lenora St
- L 2 Av
- C **Via 2 Av**

### 3 Av S/S Main St

- ◆ 3 Av S
- L 2 Av Ext S
- C **Via 2 Av**

### 5 Av S/S Main St Via 5 Av S

### NW 100 Pl/ 7 Av NW

- ◆ NW 100 Pl
- C NW 103 St
- R 3 Av NW
- L NW 85 St
- C N 85 St
- R Aurora Av N
- R "Downtown/  
Denny Way" Exit
- C Wall St
- L 2 Av
- C **Via 2 Av**

### 15 Av NE/ NE 42 St

- C 15 Av NE
- L NE 45 St
- L 5 Av NE
- L enter to S/B I-5
- C **Via S/B I-5**



# To Ryerson Base

## 34 Av W/ W McGraw St

- ◆ 34 Av W
- L W McGraw St
- R 32 Av W
- L Clise Pl W
- C Magnolia Blvd W
- C W Galer St
- R 15 Av W
- C Elliott Av W
- C **Via Elliott Av W**

## 35 Av W/ W McGraw St

- ◆ 35 Av W
- R W McGraw St
- R 32 Av W
- L Clise Pl W
- C Magnolia Blvd W
- C W Galer St
- R 15 Av W
- C Elliott Av W
- C **Via Elliott Av W**

## 36 Av S/ S Atlantic St Via Rt 27

- L M. L. King Jr Way S
- R S Jackson St
- L 5 Av S
- C **Via 5 Av S**

## 45 Av NE/ NE 203 Pl

- Parking lot
- Thru parking lot
- R 45 Av NE
- R NE 203 Pl
- R NE 201 Pl
- C NE 197 St
- R 40 Pl NE
- R 37 Av NE
- L 244 St SW  
(NE 205 St)
- R enter S/B I-5
- Via S/B I-5**

## Alaska Junction Bay 2

- L Fauntleroy Way SW
- C W Seattle Bridge  
(bus only lane)
- C **Via West Seattle Bridge**

## Aurora Av N/ N 192 St

- ◆ Aurora Ave N
- L N 175 St
- C NE 175 St
- R enter S/B I-5
- C **Via S/B I-5**

## Burien Transit Center Bay 3

- C Exit to SW 148 St
- R SW 148 St
- C SR-518
- R enter N/B SR-509
- C SR-509
- C 1 Av S Bridge
- R "S Michigan St" Exit
- C **Via S Michigan St**

## Burien Transit Center Bay 5 or Bay 6

- ◆ Bay 5 or 6
- C thru TC
- C Exit to SW 148 St
- R SW 148 St
- C SR-518
- R enter N/B SR-509
- C SR-509
- C 1 Av S Bridge
- R "S Michigan St" Exit
- C **Via S Michigan St**

## E Aloha St/ 10 Av E

- ◆ E Aloha St
- R 10 Av E
- C E Roy St
- L Broadway E
- C Broadway
- L Boren Av
- C Boren Av S
- C Rainier Av S
- R S Dearborn St
- C **Via S Dearborn St**

## E Jefferson St/ 17 Av

- ◆ E Jefferson St
- L 21 Av
- L E Cherry St
- C E James Way
- C James St
- L 6 Av
- C enter S/B I-5
- C **Via S/B I-5**

## Highline CC

- ◆ Highline stop
- L Exit rdwy to S 240 St
- L S 240 St
- L Pacific Hwy S  
(Hwy 99)
- R Kent-Des Moines Rd
- R enter N/B I-5
- C **Via N/B I-5**

## Illinois Av/ Texas Way

- C **via Rt 33**
- 2 Gilman Av W/  
22 Av W
- C Gilman Av W
- C 20 Av W
- L W Dravus St
- R 15 Av W
- C Elliott Av W
- C **Via Elliott Av W**

## Lenora St/4 Av

- C Lenora St
- L 2 Av S
- C **Via 2 Av S**

## Loyal Way NW/ 32 Av NW

- ◆ Loyal Wy NW
- R 32 Av NW
- R NW 85 St
- R 15 Av NW
- C 15 Av W
- C **Via Elliott Av W**

## Memorial Way/ Washington Lane

- C 17 Av NE
- L NE 45 St
- L 5 Av NE
- L enter S/B I-5
- C **Via S/B I-5**

## Mount Baker Transit Center Bay 2 or 3

- C through transit center
- R Rainer Av S
- L S Dearborn St
- C **Via S Dearborn St**

## N 143 St/ Linden Av N

- ◆ N 143 St
- L Linden Av N
- R N 145 St
- C NE 145 St
- R enter S/B I-5
- C **Via S/B I-5**

## NE 45 St/9 Av NE

- ◆ NE 45 St
- L 5 Av NE
- L enter S/B I-5
- C **Via S/B I-5**

## NE 145 St/ 15 Av NE

- ◆ NE 145 St
- C NE 145 St
- L enter S/B I-5 regular lanes
- C **Via S/B I-5**

## NE 85 St (WB)/ 35 Av NE

- ◆ NE 85 St
- L 35 Av NE
- R NE 65 St
- L NE Ravenna Blvd
- R enter S/B I-5
- C **Via S/B I-5**

## NE Pacific Pl/ Montlake Blvd NE

- R Montlake Blvd NE
- C Montlake Blvd E
- R enter "W/B SR-520/  
West/Seattle"
- C SR-520
- L "I-5 South/Seattle/  
Portland"
- C I-5
- C **Via S/B I-5**

## NOAA Bldg 1

C counter clockwise loop  
 R E-W rdwy (first right)  
 R N-S rdwy to Bldg 1  
 C counter clockwise loop  
 R N-S rdwy  
 (second right)  
 R NE NOAA Dr  
 L Sand Point Way NE  
 C NE 45 St  
 L Montlake Blvd NE  
 C Montlake Blvd E  
 R enter W/B SR-520  
 C SR-520  
 L "I-5 S/Portland"  
 C I-5  
 C **Via S/B I-5**

## Northgate Transit Center Bay 2 or Bay 5 (after 7:45 p.m.)

♦ NTC Bay 2  
 or  
 ♦ NTC Bay 5  
 C clockwise loop  
 L NE 103 St  
 R 1 Av NE  
 L NE Northgate Way  
 R enter S/B I-5  
 C **Via S/B I-5**

## Northgate Transit Center Bay 2 or Bay 5 (until 7:45 p.m.)

♦ NTC Bay 2  
 C clockwise loop  
 or  
 ♦ NTC Bay 5  
 L NE 100 St  
 R 5 Av NE  
 L Banner Way NE  
 C NE 75 St  
 R 9 Av NE  
 C enter S/B I-5  
 C **Via S/B I-5**  
 or  
 C **Via S/B I-5**  
**Express Lanes**  
**(When Open)**

## NW Market St/ 28 Av NW

♦ NW Market St  
 L 32 Av NW  
 L NW 54 St  
 C NW Market St  
 R Leary Av NW  
 C NW Leary Way  
 R 15 Av NW  
 C 15 Av W  
 C **Via Elliott Av W**

## S Henderson St/ Renton Ave S

♦ S Henderson St  
 R M.L. King Jr Way S  
 L S Othello St  
 C S Myrtle Pl  
 C S Myrtle St  
 C Swift Av S  
 L enter N/B I-5  
 C **Via N/B I-5**

## S Renton Park and Ride Bay 1

C Lake Av S  
 R S Grady Wy  
 L Rainier Av S  
 R enter W/B I-405  
 R Exit N/B I-5  
 C **Via N/B I-5**

## S Washington St/4 Av S

R 5 Av S  
 C **Via 5 Av S**

## Sand Point Way/ NE 74 St

♦ Sand Point Way  
 R NE 74 St  
 R 62 Av NE  
 R NE 65 St  
 L Sand Point Way NE  
 C NE 45 St  
 L Montlake Blvd NE  
 C Montlake Blvd E  
 R enter W/B SR-520  
 C SR-520  
 L "I-5 S/Portland"  
 C I-5  
 C **Via S/B I-5**

## SeaTac Airport Bus Zone

C Arrivals Dr to E/B  
 SR-518  
 R E/B SR-518 (merge left)  
 L enter N/B I-5  
 C **Via N/B I-5**

## SODO Busway/ S Royal Brougham Wy

**On Busway**  
 C Busway  
 R Ryerson Base

## SW Roxbury St/ 15 Av SW

♦ SW Roxbury St  
 L Olson Pl SW  
 L 1 Av S  
 R enter N/B SR-509  
 C 1 Av S Bridge  
 R "S Michigan St" Exit  
 C **Via S Michigan St**

## Tukwila International Boulevard Station (All Bays)

C bus-only rdwy  
 C central rdwy (thru station)  
 L Exit rdwy  
 L Southcenter Blvd (S 154 St)  
 R International Blvd (Hwy 99)  
 C Tukwila International Boulevard  
 L E Marginal Way S  
 R 4 Av S  
 R S Lander St  
 L SODO Busway  
 2 base

## W Emerson St/ Magnolia Blvd W Via Elliott Av W

♦ W Emerson St;  
 L Magnolia Blvd W  
 L W Ruffner St  
 L W Viewmont Way W  
 R W Emerson St  
 L 34 Av W  
 R W Government Way  
 C Gilman Av W  
 C 20 Av W  
 L W Dravus St  
 R 15 Av W  
 C Elliott Av W  
 C **Via Elliott Av W**

## W Government Way/34 Av W

C via Route 33  
 2 Gilman Av W/  
 22 Av W  
 C Gilman Av W  
 C 20 Av W  
 L W Dravus St  
 R 15 Av W  
 C Elliott Av W  
 C **Via Elliott Av W**

## W Mercer St/ Queen Anne Av N

♦ W Mercer St  
 C W Mercer St  
 R 1 Av W  
 L W Roy St  
 L 2 Av W  
 L W Mercer St  
 R Queen Anne Av N  
 L Denny W  
 R 2 Av  
 C **Via 2 Av**

## Common Routes from South

### Via N/B I-5

R E Marginal Way S  
L Interurban Av S  
C E Marginal Way S  
R S Boeing Access Rd  
R enter N/B I-5  
C I-5

### Via S/B I-5

♦ enter S/B SR-599  
R "S/B I-5/Tacoma" Exit  
C I-5

### Via N/B I-5 HOV

R E Marginal Way S  
L Interurban Av S  
C E Marginal Way S  
R S Boeing Access Rd  
R enter N/B I-5 use  
"HOV" lane  
C I-5  
L "Seneca St"  
(Exit 165)

### Via I-405

♦ enter S/B SR-599  
L "N/B I-405/Renton"  
Exit  
C I-5 "Exit Only" lane  
L "I-405 North/Renton"  
(Exit 154A) on  
"Bus/Carpool" Lane  
C I-405

### Via SR-167

R enter S/B SR-599  
L "N/B I-405/Renton"  
Exit  
C I-5 "Exit Only" lane  
L "I-405 North/Renton"  
(Exit 154A) on  
"Bus/Carpool" Lane  
C I-405  
R "SR-167 South/Kent/  
Auburn" (Exit 2)  
C SR-167

### Via SR-599

R E Marginal Way S  
R Interurban Av S  
R enter N/B SR-599  
C SR-599

### Via N/B Hwy 99

R E Marginal Way S  
R Interurban Av S  
R enter N/B SR-599  
C SR-599  
C Hwy 99  
L enter "N/B Hwy 99/  
Seattle"  
C 1 Av S Bridge

### Via Airport Way S

R E Marginal Way S  
L Interurban Av S  
C E Marginal Way S  
R S Boeing Access Rd  
R "Airport Way S" Exit  
C Airport Way S

### Via S/B

#### M.L. King Jr Way S

R E Marginal Way S  
L Interurban Av S  
C E Marginal Way S  
R S Boeing Access Rd  
R M.L. King Jr Way S

### Via SW Grady Way

R E Marginal Way S  
R Interurban Av S  
L SW Grady Way

### 1 Av/Eagle St Via N/B I-5 HOV

C Seneca St  
R 4 Av  
L Wall St  
R 3 Av  
L Broad St  
R Western Av  
C Western Av  
R Queen Anne Av (right  
turn lane)  
R Denny Wy  
R 1 Av  
2 Eagle St (f/s) (do  
not block 3 minute  
passenger loading  
zone)

### 2 Av/Cedar St or

### 2 Av/Wall St

#### Via N/B I-5 HOV

C Seneca St  
R 4 Av  
L Cedar St  
L 2 Av  
2 stop

### 7 Av NE/NE 47 St

#### Via N/B I-5

L enter N/B I-5 Express  
lanes  
R "NE 42 St" Exit  
L 7 Av NE

### 8 Av/Blanchard St

#### Via N/B I-5 HOV

C Seneca St  
R 4 Av  
R Virginia St  
L 8 Av  
S Blanchard St (fs)

### 8 Av/Westlake Av

#### Via N/B I-5 HOV

C Seneca St  
R 6 Av  
R Westlake Av  
L 8 Av

### 9 Av/Pine St

#### Via N/B I-5 HOV

C Seneca St  
R 4 Av  
R Virginia St  
R 9 Av

### 35 Av SW/ SW Roxbury St Via SR-599

C Hwy 99  
R "Des Moines Dr S/  
14 Av S" Exit  
R "14 Av S" Exit  
L 14 Av S  
R merge onto 14 Av S  
L S Cloverdale St  
C 1 Av S  
R Olson Pl SW  
R SW Roxbury St  
L 35 Av SW  
S

### 38 Av S/

### S Myrtle St

#### Via N/B I-5

R "Swift Av/Albro Place"  
(Exit 161)  
R Swift Av S  
C S Myrtle St  
C S Myrtle Pl  
C S Othello St  
L 38 Av S  
S S Myrtle St (ns)

### 41 St SE/A St SE

#### Via SR-167

R "SR-18 East/Auburn/  
North Bend" Exit  
C SR-18  
R "SR-164 East/ Auburn  
Way/Enumclaw" Exit  
C 6 St SE  
L A St SE  
L 37 St SE  
R D St SE  
R 41 St SE

## 49 Av NE/42 St NE (Pierce)

### Via S/B I-5

- R "SR-161 South/  
Puyallup"  
(Exit 142B)
- C SR-18
- C S 348 St
- C SW Campus Dr
- C SW 336 St
- C SW 336 Way
- C SW 340 St
- C Northshore Pkwy
- L 45 Av NE
- L 41 St NE
- L 49 Av NE
- S 42 St NE (fs)

## 132 Av SE/ SE 240 St

### Via SR-167

- R "S 212 St" Exit
- L S 212 St
- C S 212 Way
- C S 208 St
- C SE 208 St
- R 132 Av SE
- S SE 240 St (fs)

## 164 Av SE/ SE 272 St

### Via SR-167

- R "84 Av S/  
N Central Av" Exit
- L 84 Av S
- C Central Av N
- L E Smith St
- C Canyon Dr SE
- C SE 256 St
- R Kent-Kangley Rd
- C SE 272 St
- L 164 Av SE

## Alaska Junction Bay 6

### Via N/B I-5

- R "W Seattle Br/  
Columbian Way"  
(Exit 163)
- L enter "W Seattle  
Bridge"
- C W Seattle Bridge
- C Fauntleroy Way SW
- R SW Alaska St
- R 44 Av SW
- S Bay 6

## Alki Av SW/ 61 Av SW

### Via N/B I-5

- R "W Seattle Br/  
Columbian Way"  
(Exit 163)
- L enter "W Seattle  
Bridge"
- C W Seattle Bridge
- R "SW Admiral Way"  
Exit
- C SW Admiral Way
- R 63 Av SW
- R Alki Av SW
- S 61 Av SW

## Auburn Park and Ride Bay 1

### Via SR-167

- R "15 St NW" Exit
- L 15 St NW
- L A St NE
- R E-W rdwy

## Auburn Park and Ride Bay 2

### Via SR-167

- R "15 St NW" Exit
- L 15 St NW
- L A St NE
- R enter Auburn P&R
- C through P&R
- R 15 St NE

## Auburn Sounder Station

### Bay 1, 2, 3, 4, 5

#### Via SR-167

- R "SR-18 East/Auburn/  
North Bend" Exit
- C SR-18
- R "C St SW" Exit
- L C St SW
- R 3 St ramp
- C 3 St SW overpass
- R S Division St
- C A St SW
- L 1 St SW
- C Auburn Station Transit  
rdwy
- 2 assigned bay

## Baker St/Third Av (SR-169)

### Via I-405

- R "SR169 South/Maple  
Valley/Enumclaw"  
(Exit 4)
- C Maple Valley Rd  
(SR-169)
- C Renton-Maple Valley  
Rd (SR-169)
- C Maple Valley/Black  
Diamond Rd (SR-169)
- C Third Av (SR-169)
- R Baker St

## Beacon Av S/ S Myrtle St

### Via N/B I-5

- ♦ "Swift/Albro"  
(Exit 161)
- R Swift Av S
- C S Myrtle St
- R Beacon Av S

## Bell St/8 Av

### Via N/B I-5 HOV

- C Seneca St
- R 4 Av
- R Blanchard St
- L 8 Av
- L Bell St
- S 7 Av (ns)

## Blanchard St/ 5 Av or 6 Av/

### Via N/B I-5 HOV

- C Seneca St
- R 4 Av
- R Blanchard St
- S 5 Av or 6 Av (fs)

## Board Vashon Ferry

### Via N/B I-5

- R "W Seattle Br/  
Columbian Way"  
(Exit 163)
- L enter "W Seattle  
Bridge"
- C W Seattle Bridget
- C Fauntleroy Way SW
- R Fauntleroy Ferry Dock
- 2 Board Vashon Ferry

## Burien Transit Center (Layover Lanes)

### Via S/B I-5

- R "SR-518/Burien/  
Sea-Tac Airport"  
(Exit 154B)
- C SR-518
- C SW 148 St
- L enter Burien TC  
(opp. Burien Plaza)
- C through TC  
(clockwise loop)
- 2 layover lanes

## Burien Transit Center Bay 5 or 6

### Via S/B I-5

- R "SR-518/Burien/  
Sea-Tac Airport"  
(Exit 154B)
- C SR-518
- C SW 148 St
- L enter Burien TC  
(opp. Burien Plaza)
- C through TC clockwise  
to Bay 1 for layover
- S leave 1 minute before  
Bay 5 or 6 time

# From South Base

## California Av SW/ SW Hill St Via N/B I-5

- R "W Seattle Br/  
Columbian Way"  
(Exit 163)
- L enter "W Seattle  
Bridge"
- C W Seattle Bridge
- R "SW Admiral Way"  
Exit
- C SW Admiral Way
- R California Av SW
- L SW Seattle St
- R 44 Av SW
- R SW Atlantic St
- R California Av SW
- 2 Ferry Av SW (fs)

## Convention Place Station Left Side Layover

- Via N/B I-5**
- R "Olive Wy/Denny Wy"  
(Exit 166)
- R E Olive Way
- R Bellevue Av
- R E Pine St
- C Pine St
- L 9 Av
- C Convention Pl
- S left side layover

## E Jefferson St/ 18 Av/ Via N/B I-5

- R "Dearborn/James/  
Madison" Exit
- R "Dearborn St" Exit
- R S Dearborn St
- L Rainier Av S
- R S Jackson St
- L 23 Av
- L E Jefferson St
- S 19 Av (fs)

## E Marginal Way S/ South Base Gate

- ◆ Assigned lane
- R East-west rdwy
- R North-south rdwy
- C South gate Exit
- R E Marginal Way S
- S S 120th Pl

## Fauntleroy/ Vashon Ferry Via N/B I-5

- R "W Seattle Br/  
Columbian Way"  
(Exit 163)
- L enter "W Seattle  
Bridge"
- C W Seattle Bridge
- C Fauntleroy
- R Fauntleroy Ferry Dock
- 2 Board Vashon Ferry

## Fauntleroy Ferry On Dock Bus Zone Via N/B I-5

- R "W Seattle Br/  
Columbian Way"  
(Exit 163)
- L enter "W Seattle  
Bridge"
- C W Seattle Bridge
- C Fauntleroy
- R Fauntleroy Ferry  
Terminal
- 2 On Dock bus zone

## Federal Center South Via N/B Hwy 99

- C 1 Av S Bridge
- L E Marginal Way S
- L S Alaska St
- R first N-S rdwy  
(south of RR tracks-  
lay for time)
- R E-W rdwy
- L N-S rdwy
- L E-W rdwy

## Federal Way/S 320 St Park and Ride Layover Area Via S/B I-5

- R "Federal Way/  
S 320 St"  
(Exit 143)
- C enter S/B I-5
- S layover zone

## Federal Way Transit Center Via S/B I-5

- C I-5 HOV lane
- L "S 317 St" Exit
- R S 317 St
- C through roundabout
- C S 317 St
- C enter Federal Way TC
- S layover or assigned  
bay

## Harrington Av NE/ NE 16 St Via I-405

- R "SR 900 East/  
Sunset Blvd NE"  
(Exit 5)
- R NE Park Dr
- C NE Sunset Blvd
- L Edmonds Av NE
- R NE 16 St
- R Harrington Av NE

## Highline College Via S/B I-5

- R "Kent/Des Moines"  
(Exit 149)
- R Kent-Des Moines Rd  
(then move to left  
center lane)
- L Pacific Hwy S  
(Hwy 99)
- R S 240 St
- R enter Highline CC  
"Entrance" (just past  
26 Av S)
- L W/B roadway

## Kent Sounder Station Transit Center Bay 1, 2 or 3 Via SR-167

- R "84 Av S/  
N Central Av" Exit
- L 84 Av S
- C Central Av N
- R E Pioneer St
- L Railroad Av N
- R Kent Station TC bus loop

## Kent Sounder Station Transit Center Bay 5, 6, 7, 9 or layover Via SR-167

- R "84 Av S/  
N Central Av" Exit
- L 84 Av S
- C Central Av S
- R E Smith St
- R 1 Av N
- R W James St
- R Railroad Av N

## Lake Meridian Park and Ride Via SR-167

- R "S 277 St" Exit
- L S 277 St
- C S 277 Way
- C SE 274 Way
- C 116 Av SE
- R Kent-Kangley Rd  
(SR-516)
- L 132 Av SE
- L enter Lake Meridian  
P&R
- C through P&R
- S P&R stop

## Lenora St/ 5 Av or 7 Av Via N/B I-5 HOV

- C Seneca St
- R 4 Av
- R Virginia St
- L 8 Av
- L Lenora St

## McCullum Park and Ride (128 St SE/ Dumas Rd) Via N/B I-5

- (Use HOV lanes and  
Express lanes when  
possible)
- R "SR-96/128 St SE"  
(Exit 186)
- R 128 St SE
- C Transit Only lane
- R enter McCollum P&R
- 2 layover zone

## From South Base

### Minor Av/ Stewart St Via N/B I-5

- R "Olive Way"  
(Exit 166)
- C E Olive Way
- R Bellevue Av
- R E Pine St
- C Pine St
- R Boren Av
- R Virginia St
- R Minor Av  
(at "Virginia St" sign)

### N 10 St/ Garden Av N Via I-405

- R "SR-900 East/Sunset  
Blvd NE" (Exit 5)
- L NE Park Drive
- L Garden Av N
- R N 10 St
- S

### NE 4 St/ Union Av NE Via I-405

- R "SR-900 West/  
Bronson Way"  
(Exit 4)
- R SE Maple Valley Rd
- R Sunset Blvd N
- R NE 3 St
- C NE 4 St
- 2 Union Av NE layover  
zone (fs)

### Olive Way/9 Av Via N/B I-5 HOV

- C Seneca St
- R 6 Av
- R Olive Way

### Redondo Heights Park and Ride Via S/B I-5

- R "S 272 St" (Exit 147)
- R S 272 St
- L Pac. Hwy S (Hwy 99)
- L S 276 St
- L P&R rdwy
- C P&R rdwy

### Renton Transit Center Bay 1, 2 Via S/B M.L. King Jr Way S

- C SW Sunset Blvd
- C S 3 St
- L Burnett Av S
- L Transit Center rdwy

### Renton Transit Center Bay 3, 4 Via S/B M.L. King Jr Way S

- C SW Sunset Blvd
- C S 3 St
- L Logan Av S

### Renton Transit Center Bay 5 Via S/B M.L. King Jr Way S

- C SW Sunset Blvd
- C S 3 St
- L Houser Way S
- L Mill Av S
- L S 2 St
- L Burnett Av S
- S Bay 5

### Renton Transit Center Bay 6, 7 Via S/B M.L. King Jr Way S

- C SW Sunset Blvd
- C S 3 St
- L Logan Av S
- R Transit Center rdwy
- R Burnett Av S

### Renton Transit Center Bay 8, 9, 10 Via S/B M.L. King Jr Way S

- C SW Sunset Blvd
- C S 3 St
- L Burnett Av S

### Renton-Maple Valley Rd/ 131 Av SE Via I-405

- R "SR-169 South/  
Maple Valley/  
Enumclaw" (Exit 4A)
- C SR-169
- S bus zone at  
131 Av SE

### S 114 St/ Cornell Av S

- R E Marginal Way S
- L Interurban Av S
- R S 115 St
- C 42 Av S
- L S 124 St
- R 50 Pl S
- L S 129 St
- R S Langston Rd  
(S 131 St)
- L 78 Av S
- L S 114 St

### S Federal Way Park and Ride Via S/B I-5

- R "SR-161 South/  
Puyallup"  
(Exit 142B)
- C SR-18
- C S 348 St
- L East entrance to  
S Federal Way P&R
- R E-W rdwy

### S Henderson St (W/B)/ Rainier Av S

- R E Marginal Way S
- L Interurban Av S
- R Boeing Access Rd
- L M.L. King Jr Way S
- R S Henderson St
- R Rainier Av S
- L Seward Park Av S
- L S Henderson St
- S W/B layover zone

### S Lander St/ 15 Av S Via N/B I-5

- R "Swift Av/Albro Pl"  
(Exit 161)
- L Swift Av S
- C 15 Av S
- R S Lander St
- S

### S Renton Park and Ride Bay 4 Layover

#### Via I-405

- R "SR-167/Kent/  
Auburn" (Exit 2)
- C "SR-167/Renton" Exit
- C Rainier Av S
- R S Grady Way
- L Lake Av S

### SE 177 St/ 140 Av SE Via I-405

- R "SR169 South/Maple  
Valley/Enumclaw"  
(Exit 4)
- C SR-169
- R 140 Way SE
- C 140 Av SE
- L SE Petrovitsky Rd
- R 143 Av SE
- R SE 177 St

### SE 264 St/ 242 Av SE Via I-405

- R "SR-169 South/Maple  
Valley/Enumclaw"  
(Exit 4A)
- C Maple Valley Rd  
(SR-169)
- C Renton-Maple Valley  
Rd (SR-169)
- C Maple Valley/  
Black Diamond Rd  
(SR-169)
- L SE 264 St
- S 242 Av SE (ns)

## From South Base

### **SE 320 St/ 122 Av SE Via SR-167**

R "SR-18 East/  
Auburn" Exit  
C SR-18  
R "SE 304/SE 312" Exit  
R SE 304 St  
C SE 304 St  
C 132 Av SE  
C SE 312 St  
L 124 Av SE  
R SE 316 St  
L 116 Av SE  
L SE 320 St  
S 122 Av SE layover

### **Southcenter (Andover Pk W/ Baker Blvd) Via S/B I-5**

R "Southcenter Blvd &  
Mall" (Exit 154B)  
L Southcenter Blvd  
R 66 Av S  
R Tukwila Pkwy  
L Andover Pk W  
S Baker Blvd fs

### **Star Lake Park and Ride Freeway Flyer Stop Only Via S/B I-5**

R "S 272 St" (Exit 147)  
S flyer stop

### **SW Roxbury St/ 28 Av SW Via SR-599**

C Hwy 99  
R "Des Moines Dr S/  
14 Av S" Exit  
R "14 Av S" Exit  
L 14 Av S  
R merge onto 14 Av S  
L S Cloverdale St  
C 1 Av S  
R Olson Pl SW  
R SW Roxbury St  
S 28 Av SW (fs)

### **Tukwila Link International Boulevard Station Via S/B I-5**

R "SR-518/Burien/  
Sea-Tac Airport"  
(Exit 154B)  
C SR-518  
R "SR-99/S 154 St" Exit  
R S 154 St  
C Southcenter Blvd  
R enter Tukwila  
International  
Boulevard Station  
L center rdwy  
C east rdwy  
R bus-only rdwy  
2 layover or assigned  
lane

### **Tukwila Pkwy/ Andover Pk W Via S/B I-5**

R "Southcenter Blvd &  
Mall" (Exit 154B)  
L Southcenter Blvd  
R 66 Av S  
R Tukwila Pkwy

### **Tukwila Sounder Station**

R E Marginal Way S  
R Interurban Av S  
C W Valley Hwy  
L S Longacres Way  
(S 158 St)  
C rdwy (under RR  
crossings to station)  
R N-S "Bus Only" rdwy  
C "Bus Only" rdwy  
2 assigned Bay

### **Tukwila Transit Center -Bay 1 or 2 Via S/B I-5**

R "Southcenter Blvd &  
Mall" (Exit 154B)  
L Southcenter Blvd  
R 66 Av S  
R Tukwila Pkwy  
L Andover Pk W  
S Baker Blvd - Bay 1  
or 2 (fs)

### **Twin Lakes Park and Ride Bay 1 or 2 or Layover Via S/B I-5**

R "SR-161 South/  
Puyallup"  
(Exit 142B)  
C SR-18  
C S 348 St  
C SW Campus Dr  
L 21 Av SW  
L bus enter rdwy  
Twin Lakes P&R

### **Union Av SE/ NE 3 Court Via I-405**

R "SR-900 West/  
Bronson Way"  
(Exit 4)  
C Left Exit lane  
R SE Maple Valley Rd  
R Sunset Blvd N  
R NE 3 St  
C NE 4 St  
R Union Av NE  
S NE 3 Court (fs)

### **Warren Pl/1 Av Via N/B I-5 HOV**

C Seneca St  
R 4 Av  
L Wall St  
R 1 Av  
R Warren Pl  
S

### **Wall St/3 Av Via N/B I-5 HOV**

C Seneca St  
R 4 Av  
L Wall St  
S 3 Av north side (fs)

### **Wells St/Griffin Av Via SR-167**

R "SR-18 East/  
Auburn" Exit  
C SR-18  
R "SR-164 East/  
Auburn Way/  
Enumclaw" Exit  
L Auburn Way S  
C Auburn/  
Enumclaw Rd  
C SE 436 St  
C SE 436 Way  
C Griffin Av  
L Porter St  
R Myrtle Av  
R Wells St

### **William Av S/S 2 St Via S/B MLK Jr Way S**

C SW Sunset Blvd  
C S 3 St  
L Burnett Av S  
R S Tobin St  
R Williams Av S  
2 layover

# To South Base

## Common Routes to South

### Via N/B I-5

- ◆ I-5
- R "SR-599/Tukwila/  
W Marginal Way"  
(Exit 156)
- C SR-599
- R "Interurban" Exit
- L Interurban Av S
- L E Marginal Way S
- 2 base

### Via S/B I-5

- ◆ I-5
- R "Pacific Hwy S/  
E Marginal Way"  
(Exit 158)
- R S Boeing Access Rd
- L E Marginal Way S
- 2 base

### Via I-405

- ◆ I-405
- R enter N/B I-5
- C I-5
- R "SR-599/Tukwila/  
W Marginal Way"  
(Exit 156)
- C SR-599
- R "Interurban" Exit
- L Interurban Av S
- L E Marginal Way S
- 2 base

### Via S/B Hwy 99

- ◆ Hwy 99
- C SR-599
- R "S 116 St" Exit
- L S 116 Way
- L Tukwila International  
Blvd
- 2 S 112 St
- R E Marginal Way S
- 2 base

### Via SR-167

- ◆ SR-167
- R enter S/B I-405
- C I-405
- R enter N/B I-5
- C I-5
- R "SR-599/Tukwila/W  
Marg.Way"  
(Exit 156)
- C SR-599
- R "Interurban" Exit
- L Interurban Av S
- L E Marginal Way S
- 2 base

### Via SR-518

- ◆ SR-518
- R "SR-99/S 154 St" Exit
- L S 154 St
- L Tukwila International  
Blvd
- R S 112 St
- R E Marginal Way S
- 2 base

### 2 Av Ext S/ S Jackson St

- ◆ 2 Av Ext S
- C 4 Av S
- R ramp "East I-90/  
I-5/Spokane" Exit
- L enter "I-90/I-5"
- R enter "I-5/South/  
Portland" (Exit 2A)
- C **Via S/B I-5**

### 3 Av/Cedar St

- ◆ 3 Av
- L Cedar St
- L 2 Av
- C 2 Av Ext S
- C 4 Av S
- R ramp "East I-90/I-5/  
Spokane" Exit
- L enter "I-90/I-5"
- R enter "I-5/South/  
Portland"  
(Exit 2A)
- C **Via S/B I-5**

### 4 Av/University St

- ◆ 4 Av
- R Olive Way
- L Howell St
- R enter S/B I-5
- C **Via S/B I-5**

### 9 Av/Pine St

- ◆ 9 Av
- R Pine St
- R 8 Av (center lane)
- R Howell St
- R enter S/B I-5
- C **Via S/B I-5**

### 38 Av S/S Myrtle St

- R S Myrtle St
- R M.L. King Jr Way S
- R S Boeing Acc Rd
- L E Marginal Way S
- 2 base

### 39 Av S/S Othello St

- C S Othello St
- R 38 Av S
- R S Myrtle St
- R M.L. King Jr Way S
- R S Boeing Acc Rd
- L E Marginal Way S
- 2 base

### 41 St SE/A St SE

- ◆ 41 St SE
- R "A" St SE
- L 3 St SE
- C 3 St SW overpass
- C enter W/B SR-18
- C SR-18
- R enter N/B SR-167
- R "SR-516/Willis St/  
Des Moines" Exit
- L SR-516
- C Kent-Des Moines Rd  
(SR-516)
- R enter N/B I-5
- C **Via N/B I-5**

### 45 Av SW/ SW Brace Pt Dr

- ◆ 45 Av SW
- C Brace Pt Dr
- C California Av SW
- C SW Barton St
- R 35 Av SW
- L SW Roxbury St
- C Olson Pl SW
- L 1 Av S
- R enter "SR-509 North/  
Seattle"
- C SR-509/North 99/  
Seattle
- C 1 Av S Bridge
- R "To I-5/Michigan St"  
Exit
- R E Marginal Way S
- 2 base



## To South Base

### 49 Av NE/42 St NE (Pierce)

- ◆ 49 Av NE
- C 39 Av SW (King)
- R SW 340 St
- C SW 336 Way
- C SW 336 St
- C SW Campus Dr
- C S 348 St
- C SR-18
- R enter N/B I-5
- C **Via N/B I-5**

### 140 Way SE/ SE 158 St

- ◆ 140 Way SE
- L Renton-  
Maple Valley Rd  
(SR-169)
- C Maple Valley Hwy  
(SR-169)
- L enter S/B I-405
- C **Via I-405**

### Alaska Junction Bay 6

- ◆ 44 Av SW
- L SW Oregon St
- L Glenn Way SW
- L SW Alaska St
- L Fauntleroy Way SW
- C W Seattle Bridge
- R enter "I-5 South/  
Portland"
- C I-5
- C **Via S/B I-5**

### Andover Pk E/ Evans Black Dr

- C Andover Pk E
- L Tukwila Pkwy
- R 61 Av S
- L Southcenter Blvd
- R enter N/B I-5
- R Exit SR-599 off ramp
- L Interurban Av S
- L E Marginal Wy S
- 2 base

### Alki Av SW/ 61 Av SW

- R 61 Av SW
- L SW Admiral Way
- C SW Spokane St
- L enter W Seattle  
Bridge (To City  
Center/I-5/Hwy 99)
- C W Seattle Bridge  
(bus only lane)
- R enter S/B I-5
- C **Via S/B I-5**

### Auburn Park and Ride

- ◆ P&R Bay 1
- R N-S rdwy
- R 15 St NE
- C 15 St NW
- R enter N/B SR-167
- R "SR-516/Willis St/  
Des Moines" Exit
- L SR-516
- C Kent-Des Moines Rd  
(SR-516)
- R enter N/B I-5
- C **Via N/B I-5**

### Auburn Sounder Station Bay 1 or 2

- ◆ Bay 1 or 2
- L 2 St SW
- R A St SW
- L 3 St SW overpass
- R enter "SR-18 West/  
C St NW"
- C "SR-18 West"
- R "SR-167/Renton/  
Puyallup" Exit
- R enter "SR-167 North/  
Kent/Renton"
- C N/B SR-167
- R "SR-516/Willis St/  
Des Moines" Exit
- L SR-516
- C Kent/Des Moines Rd  
(SR-516)
- R enter N/B I-5
- C **Via N/B I-5**

### Baker St/ Third Av (SR-169)

- ◆ Baker St
- L First Av
- L Second Av
- R Lawson St
- L Third Av (SR-169)
- C Maple Valley/  
Black Diamond Rd  
(SR-169)
- C Renton-Maple Valley  
Rd (SR-169)
- C Maple Valley Hwy  
(SR-169)
- L enter S/B I-405
- C **Via I-405**

### Boeing Everett (Gate E-77) (Use HOV Lanes and Express Lanes When Possible)

- ◆ N-S "E" lots rdwy
- C past Gate E-77
- L E/B arterial road
- L traffic signal
- C Seaway Blvd
- C enter SR-526  
"To Everett"
- C SR-526
- R enter S/B I-5
- C **Via S/B I-5**

### Burien Transit Center

- Bay 1, 2, 3, 4**
- C through Burien TC  
(clockwise loop)
- C Exit to SW 148 St
- R SW 148 St
- C SR-518
- C **Via SR-518**

### California Av SW/ SW Hill Stw

- ◆ California Av SW
- L SW Admiral Way
- C enter S Spokane St
- C enter upper level  
S Spokane St
- C W Seattle Bridge  
(bus only lane)
- R enter S/B I-5
- C **Via S/B I-5**

### Convention Place Left Side Layover

- ◆ Convention Pl
- R Union St
- R 7 Av
- R Olive Way
- L Howell St
- R enter S/B I-5
- C **Via S/B I-5**

### E Jefferson St/ 17 Av

- ◆ E Jefferson St
- L 21 Av
- L E Cherry St
- C E James St
- C James St
- L 6 Av
- C enter S/B I-5
- C **Via S/B I-5**

### E Marginal Way S/ South Base Gate

- C E Marginal Way S
- L South gate entrance
- L North-south rdwy
- L East-west rdwy
- L Vault shack rdwy
- 2 Lane assignment

### Fauntleroy Ferry On Dock Bus Zone

- ◆ Bus Zone
- R Fauntleroy Way SW
- L SW Wildwood Pl
- L SW Brace Pt Dr
- C California Av SW
- C SW Barton St
- R 35 Av SW
- L SW Roxbury
- C Olson Pl SW
- L 1 Av S
- R enter "SR-509 North/  
Seattle"
- C SR-509/North 99/  
Seattle
- C 1 Av S Bridge
- R "To I-5/Michigan St"  
Exit
- R E Marginal Way S
- 2 base

## To South Base

### Federal Center South

◆ N-S rdwy  
R Diagonal Av S  
R E Marginal Way S  
R enter S/B 1 Av S Bridge  
R 1st Exit after bridge to W Marginal Way SW  
R 2 Av S  
R Highland Pk Way SW  
C 1 Av S  
C W Marginal Way S  
C **Via S/B Hwy 99**

### Federal Way Transit Center Bay 1, 2, 3, 4 or 5

◆ Bay 1, 2, 3, 4 or 5  
R around loop  
C through TC E/B rdwy  
C S 317 St  
C through roundabout  
C S 317 St  
C enter I-5 N/B HOV lane  
C I-5 HOV lane  
C **Via N/B I-5**

### Federal Way Transit Center Bay 6, 7, 8 or 9

◆ Bay 6, 7, 8 or 9  
C through TC E/B rdwy  
C S 317 St  
C through roundabout  
C enter I-5 HOV lane N/B  
C I-5 HOV lane  
C **Via N/B I-5**

### Federal Way/ S 320 St Park and Ride Bay 2 or 3

◆ Park & Ride  
C through Park & Ride  
R 25 Av S  
R S 320 St  
R HOV enter N/B I-5  
C **Via N/B I-5**

### Griffin Av/Cedar St

◆ Griffin Av (SR-164)  
R Roosevelt Av  
R Monroe Av  
R Cole St  
L Griffin Av  
C SR-164  
C Auburn Way S  
L enter W/B SR-18  
R enter N/B SR-167  
R "SR-516/Willis St/Des Moines" Exit  
L SR-516  
C Kent Des Moines Rd (SR-516)  
R enter N/B I-5  
C **Via N/B I 5**

### Harrington Av NE/ NE 16 St

◆ Harrington Av NE  
R NE 12 St  
L Edmonds Av NE  
R NE Sunset Blvd  
C NE Park Dr  
C N Park Dr  
L enter S/B I-405  
C **Via I-405**

### Highline College

L Exit rdwy to S 240 St  
L S 240 St  
L Pacific Hwy S (Hwy 99)  
R Kent-Des Moines Rd  
R enter N/B I-5  
C **Via N/B I-5**

### Howell St/Minor Av

C Howell St  
R enter S/B I-5  
C **Via S/B I-5**

### I-405/N 30 St (S/B freeway station)

**Via I-405**  
◆ Kennydale freeway station  
C enter S/B I-405  
C **Via I-405**

### Jericho Av NE/ NE 4 St

◆ Jericho Av NE  
L NE 4 St  
C NE 3 St  
C N 3 St  
L Sunset Blvd N  
C enter S/B I-405  
C **Via I-405**

### Kent Sounder Station Transit Center

**Bay 1, 2 or 3**  
◆ Bay 1, 2 or 3  
C through bus loop  
R Railroad Av N  
L E Pioneer St  
L Central Av N  
R enter N/B SR-167  
C **Via SR-167**

### Kent Sounder Station Transit Center Bay 4

◆ Bay 4  
C Railroad Av N  
L E Pioneer St  
L Central Av N  
R enter N/B SR-167  
C **Via SR-167**

### Kent Sounder Station Transit Center

**Bay 6, 7 or 9**  
◆ Bay 6, 7 or 9  
C Railroad Av N  
R W Smith St  
R 4 Av N  
R W James St  
L Central Av N  
R enter N/B SR-167  
C **Via SR-167**

### Lake Meridian Park and Ride

C through P&R  
R 132 Av SE  
R Kent-Kangley Rd (SR-516)  
L 116 Av SE  
C SE 274 Way  
C S 277 Way  
C S 277 St  
(52 St NE)  
C S 272 Way  
C S 272 St  
R enter to N/B I-5  
C **Via N/B I-5**

### Military Rd S/ S 272 St

◆ Military Rd S  
R S 272 St  
R enter N/B I-5  
C **Via N/B I-5**

### Monroe Av NE/ NE 4 St

◆ Monroe Av N  
R NE 4 St  
C NE 3 St  
C N 3 St  
L Sunset Blvd N  
C enter S/B I-405  
C **Via I-405**

### N 10 St/ Garden Av N

◆ N 10 St  
R Park Av N  
R Logan Av N (Park Av N)  
C NE Park Dr  
R enter S/B I-405  
C **Via I-405**

### Olive Way/ 8 Av or 9 Av

◆ Olive Way  
L Boren Av  
R Howell St  
R enter S/B I-5  
C **Via S/B I-5**

## To South Base

### Redondo Heights Park and Ride

- ◆ P&R
- C through P&R loop  
(counterclockwise)
- C P&R rdwy
- R S 276 St
- R Pacific Hwy S  
(Hwy 99)
- R S 272 St
- L enter N/B I-5
- C **Via N/B I-5**

### Renton Transit Center Bay 1 or 2

- ◆ Bay 1 or 2
- R Logan Av S
- L S 2 St
- L Rainier Av S
- R SW Sunset Blvd
- C M.L.King Jr Way S
- L enter N/B I-5
- R "Airport Way/  
E Marginal Way"  
(Exit 158)
- C S Boeing Access Rd
- L E Marginal Way S
- 2 base

### Renton Transit Center Bay 3 or 4

- ◆ Bay 3 or 4
- L Burnett Av S
- L S 2 St
- L Rainier Av S
- R SW Sunset Blvd
- C M.L.King Jr Way S
- L enter N/B I-5
- R "Airport Way/  
E Marginal Way"  
(Exit 158)
- C S Boeing Acc. Rd
- L E Marginal Way S
- 2 base

### Renton Transit Center Bay 5

- ◆ Bay 5
- R Transit Center rdwy
- R Logan Av S
- L S 2 St
- L Rainier Av S
- R SW Sunset Blvd
- C M.L.King Jr Way S
- L enter N/B I-5
- R "Airport Way/  
E Marginal Way"  
(Exit 158)
- C S Boeing Access Rd
- L E Marginal Way S
- 2 base

### Renton Transit Center Bay 6 or 7

- ◆ Bay 6 or 7
- L S 3 St
- L Houser Way S
- L Mill Av S
- L S 2 St
- L Rainier Av S
- R SW Sunset Blvd
- C M.L.King Jr Way S
- L enter N/B I-5
- R "Airport Way/  
E Marginal Way"  
(Exit 158)
- C S Boeing Acc. Rd
- L E Marginal Way S
- 2 base

### Renton Transit Center Bay 8, 9 or 10

- ◆ Bay 8, 9 or 10
- L S 2 St
- L Rainier Av S
- R SW Sunset Blvd
- C M.L.King Jr Way S
- L enter N/B I-5
- R "Airport Way/  
E Marginal Way"  
(Exit 158)
- C S Boeing Acc. Rd
- L E Marginal Way S
- 2 base

### S Federal Way Park and Ride

- C through P&R
- R West Exit rdwy  
(9 Av S)
- R S 348 St
- C SR-18
- R enter N/B I-5
- C **Via N/B I-5**

### S Henderson St/ Rainier Av S

- ◆ S Henderson St
- L M.L. King Jr Way S
- R S Boeing Acc. Rd
- L E Marginal Way S
- 2 base

### S Lander St/ 15 Av S

- ◆ S Lander St
- R Beacon Av S
- C 39 Av S
- L Carkeek Dr S
- C S Henderson St
- R ML King Jr Way S
- R S Boeing Access Rd
- L E Marginal Way S
- 2 base

### SE 177 St/ 140 Av SE

- ◆ SE 177 St
- R 140 Av SE
- C 140 Way SE
- L SR-169
- L enter S/B I-405
- C **Via I-405**

### SE 2 PI/ Union Av SE

- ◆ SE 2 PI
- R Union Av SE
- C Union Av NE
- L NE 4 St
- C NE 3 St
- C N 3 St
- L Sunset Blvd N
- C enter S/B I-405
- C **Via I-405**

### SE 256 St/ 132 Av SE

- ◆ SE 256 St
- C Canyon Dr SE
- C E Smith St
- C W Smith St
- L 4 Av N
- C 4 Av S
- R SR-516
- C Kent-Des Moines Rd  
(SR-516)
- R enter N/B I-5
- C **Via N/B I-5**

### SE 264 St/ 242 Av SE

- C SE 264 St
- R 242 Av SE
- R SE Kent-Kangley Rd
- R Maple Valley/Black  
Diamond Rd  
(SR-169)
- C Renton-Maple Valley  
Rd (SR-169)
- L enter S/B I-405
- C **Via I-405**

### SE 272 St (Kent-Kangley Rd)/ 164 Av SE or 168 PI SE

- ◆ SE 272 St St
- C Kent-Kangley Rd
- L SE 256 St
- C Canyon Dr SE
- C E Smith St
- C W Smith St
- L 4 Av N
- C 4 Av S
- R SR-516
- C Kent-Des Moines  
Rd (SR-516)
- R enter N/B I-5
- C **Via N/B I-5**

## SE 320 St/ 122 Av SE

♦ SE 320 St  
L 124 Av SE  
R SE 312 St  
C 132 Av SE  
C SE 304 St  
R enter "W/B SR-18"  
C SR-18  
R enter N/B SR-167  
R "SR-516/Willis St/  
Des Moines" Exit  
L SR-516  
C Kent-Des Moines Rd  
(SR-516)  
R enter N/B I-5  
C **Via N/B I-5**

## Sea-Tac Airport Link Station Bay 2

C International Blvd  
C Tukwila International  
R S 112 St  
R E Marginal Way S  
2 base

## Southcenter

L Strander Blvd  
L W Valley Hwy  
C Interurban Av S  
L E Marginal Way S  
2 base

## South Renton P&R Bay 1

♦ Bay 1  
L Lake St  
C through P&R  
R S Grady Wy  
C SW Grady Wy  
R Interurban Av S  
L E Marginal Wy S  
2 base

## South Renton P&R Bay 4 Layover

♦ N/B layover  
C Lake St through P&R  
R Shattuck Av S  
R S Grady Wy  
C SW Grady Wy  
R Interurban Av S  
L E Marginal Wy  
2 base

## SW 106 St/ 26 Av SW

L 26 Av SW  
R SW Roxbury St  
C Olson Pl SW  
L 1 Av S  
R enter "SR-509 North/  
Seattle"  
C SR-509/North 99/  
Seattle  
C 1 Av S bridge  
R "To I-5/Michigan St"  
Exit  
R E Marginal Way S  
2 base

## Tukwila Link International Boulevard Station

C Bus-only rdwy  
C Central rdwy  
(through Station)  
L exit to Southcenter  
Blvd  
L Southcenter Blvd  
R International Blvd  
(Hwy 99)  
C Tukwila International  
Blvd  
R S 112 St  
R E Marginal Way S  
2 base

## Tukwila Pkwy/ Andover Pk W

♦ Tukwila Pkwy  
R 61 Av S  
L Southcenter Blvd  
R enter N/B I-5  
C **Via N/B I-5**

## Tukwila Sounder Station

♦ Tukwila Sounder  
Station Bay  
C N-S "Bus Only" rdwy  
L S Longacres Way  
(S 158 St)  
R W Valley Hwy  
C Interurban Av S  
L E Marginal Way S  
2 base

## Tukwila Transit Center- Bay 1 or 2

C Andover Pkwy W  
L Strander Blvd  
L W Valley Hwy  
C Interurban Av S  
L E Marginal Way S  
2 base

## Twin Lakes Park and Ride Bay 1 or 2

♦ N-S rdwy  
R SW 344 St  
R 21 Av SW  
R SW Campus Dr  
C S 348 St  
C SR-18  
R enter N/B I-5  
C **Via N/B I-5**

## UW Station Bay 1

♦ NE Pacific Pl  
R Montlake Blvd NE  
C Montlake Blvd E  
R enter "West SR-  
520/I-5 Seattle/  
Portland"  
C SR-520  
L enter "I-5 South/  
Portland"  
C I-5  
C **Via S/B I-5**

## South Base: To and From Vashon Island

### FROM:

#### Vashon Base

##### Tahlequah Ferry Terminal

- ◆ SW Cemetery Rd  
(SW 196 St)
- R Vashon Hwy SW
- L 131 Av SW
- R SW Tahlequah Rd
- 2 Terminal ns Ferry  
Terminal

##### Vashon Hwy SW/ SW Bank Rd

- ◆ SW Cemetery Rd  
(SW 196 St)
- L Vashon Hwy SW
- S (SW Bank Rd)

##### Vashon Hwy SW/ SW Burton Dr

- ◆ SW Cemetery Rd  
(SW 196 St)
- R Vashon Hwy SW
- R SW Burton Dr
- R 105 Av SW
- R SW 238 St
- R 104 Av SW
- L SW Burton Dr
- L Vashon Hwy SW

### TO:

#### Vashon Base

##### SW 264 St/ 99 Av SW

- ◆ SW 264 St
- R 99 Av SW
- R Dock St
- L Dockton Rd SW
- L SW Ellisport Rd
- C SW 204 St
- R Vashon Hwy SW
- L SW Cemetery Rd  
(SW 196 St)
- 2 base

##### Vashon Hwy SW/ SW Bank Rd

- ◆ Vashon Hwy SW
- R SW Cemetery Rd  
(SW 196 St)
- 2 base

##### Vashon Hwy SW/ SW Burton Rd

- ◆ Vashon Hwy SW
- L SW Cemetery Rd  
(SW 196 St)
- 2 base

##### Vashon Hwy SW/ SW Ellisport Rd

- ◆ Vashon Hwy SW
- L SW Cemetery Rd  
(SW 196 St)
- 2 base

##### Vashon Ferry Terminal

- ◆ Vashon Hwy SW
- R SW Cemetery Rd  
(SW 196 St)
- 2 base

##### Vashon Hwy SW/ SW 204 St

- ◆ Vashon Hwy SW
- L SW Cemetery Rd  
(SW 196 St)
- 2 base

“For peace, the foundation is justice. Peace is our path and our goal that allows us to solve disagreements and conflicts in a civilized manner.”



- Abiy Ahmed Ali

# Map and Directions Legends

Use These Legends to Identify Elements on the Following Route Maps and Directions.

Map Legend

41st

38th

5

99

Wallingford

Lake Union

Jackson Park

64

65

or

13

Street

Route Street

Route Direction Indicator

Other Routing

Railroad

Interstate Freeway

State Road

Common Point of Interest

Comfort Station

Neighborhood

Body of Water

Connecting Routes

Special Instructions

Slow Order

15 mph or less on

W Fulton St

The information included on this map has been compiled by King County staff from a variety of sources and is subject to change without notice. King County makes no representations or warranties, express or implied, as to accuracy, completeness, timeliness, or rights to the use of such information. This document is not intended for use as a survey product. King County shall not be liable for any general, special, indirect, incidental, or consequential damages including, but not limited to, lost revenues or lost profits resulting from the use or misuse of the information contained on this map. Any sale of this map or information on this map is prohibited except by written permission of King County.

Directions Legend

◆

L

R

C

2

S

fs

ns

N/B

S/B

When scheduled to  
5 Av S/  
S Jackson St

Start

Left

Right

Continue

To

Stop

Farside

Nearside

Northbound

Southbound

Variant or Other  
Instructions

**3 Av/Cedar St****From: 10 Av W/W Fulton St**

- ◆ 10 Av W
- C Olympic Way W
- C W Olympic Pl
- R 2 Av W
- L W Roy St
- R Queen Anne Av N
- L Denny Way
- R 3 Av
- S Most trips continue as Route 14 to Mount Baker

**When Scheduled to S Jackson St/5 Av S**

- C 3 Av
- C 3 Av S
- L 2 Av Ext S
- L S Jackson St
- S

**10 Av W/W Fulton St****FROM: S Jackson St/12 Av S**

- ◆ S Jackson St
- R 4 Av S
- L Prefontaine Pl S
- C 3 Av
- L Broad St
- R 1 Av
- C 1 Av N
- L Mercer St
- C W Mercer St
- R 2 Av W
- L W Olympic Pl
- C Olympic Way W
- C 10 Av W
- R W Armour St
- L 9 Av W
- L W Fulton St
- Slow Order**  
*15 mph or less on W Fulton St*
- L 10 Av W
- S

**When Scheduled from S Jackson St/5 Av S**

- ◆ S Jackson St
- R 4 Av S
- L Prefontaine Pl S
- C 3 Av
- C Regular route

**Comfort Station Routing***Operate regular route*

- 2** 10 Av W/W Armour St
- C** 10 Av W
- C** W Fulton St
- C** 8 Av W
- C** W Raye St
- R** 7 Av W
- 2** Rt 2 layover (pull poles)
- C** 7 Av W
- L** W McGraw St
- L** 6 Av W
- L** W Raye St
- C** 8 Av W
- C** W Fulton St
- C** 10 Av W
- S**

**Awareness Areas**

4th Av/S Washington St  
 3rd Av/Virginia St  
 3rd Av/Pike St  
 3rd Av/Pine St

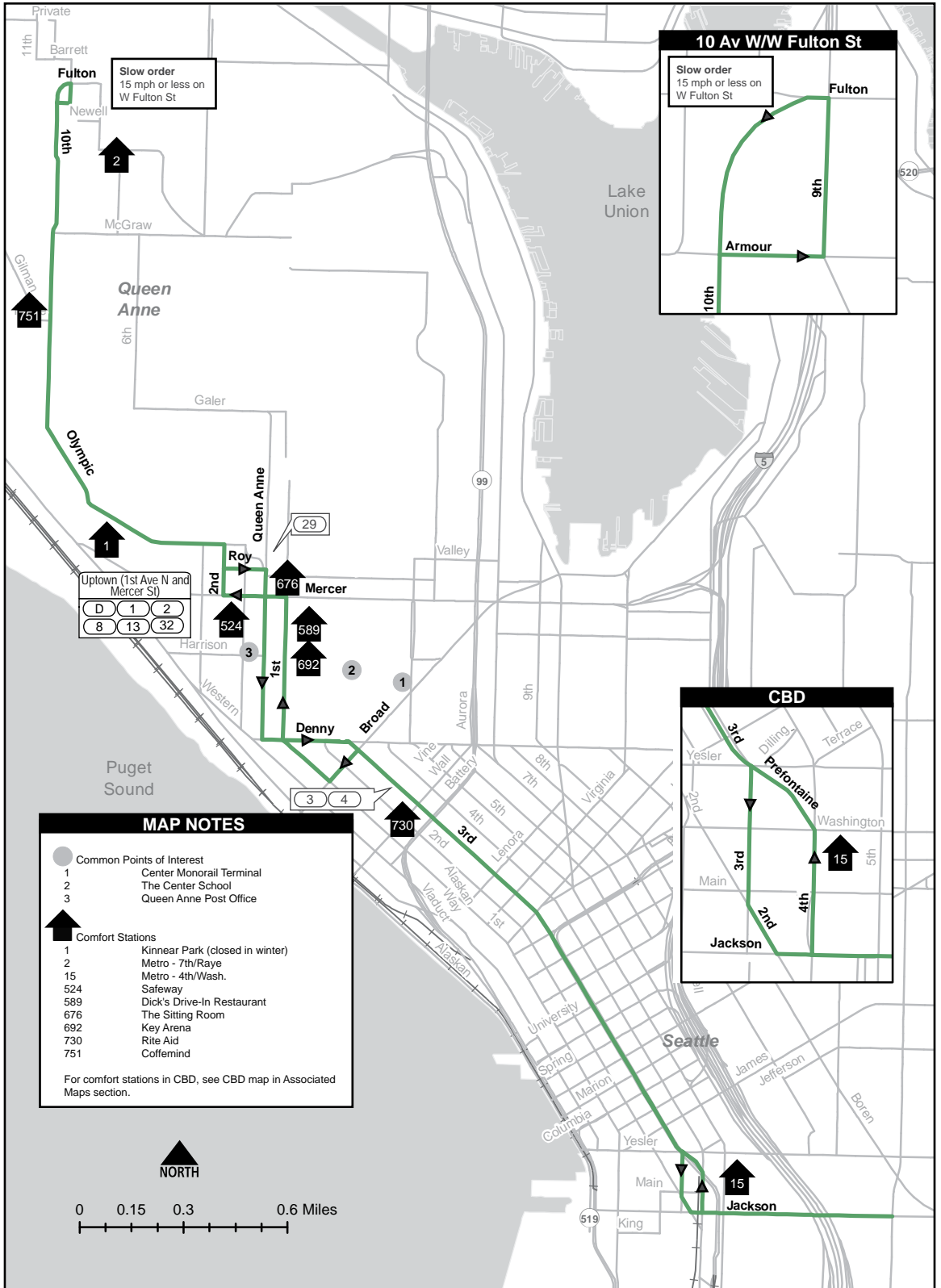
Route 1 is grouped with Route 14

**To****Base**

Downtown Seattle	0056	Atlantic Base	04D1
Kinnear	03D1		

Northbound, when scheduled from Route 14 to Route 1, change signs at 12 S/S Jackson St.  
 Southbound, when scheduled from Route 1 to to Route 14, change signs at 3 Av/Cedar St.





## 7 Av W/W Raye St

From: Lake Washington Blvd/Madrona Dr

- ◆ Lake Washington Blvd
- R Madrona Dr
- L E Denny Way

**Slow Order**

10 mph or less between  
34 Av/E Howell St &  
35 Av/E Denny Way

- L 34 Av
- R E Union St
- R 13 Av
- L E Madison St
- R E Union St
- C Seneca St
- R 3 Av
- L Broad St
- R 1 Av
- C 1 Av N
- L Roy St
- R Queen Anne Av N
- L W Galer St
- R 6 Av W
- L W Raye St
- L 7 Av W
- S

**When Scheduled from  
S Jackson St/5 Av S**

- ◆ S Jackson St
- R 4 Av S
- L Prefontaine Pl S
- C 3 Av
- C Regular route

**When Scheduled from  
Jefferson St/9 Av**  
Operate regular route

- ◆ Jefferson St
- R 9 Av
- L James St
- R 3 Av
- C Regular route

## Lake Washington Blvd/Madrona Dr

From: 7 Av W/W Raye St

- ◆ 7 Av W
- L W McGraw St
- R 6 Av W
- L W Galer St
- R Queen Anne Av N

**Slow Order**

On Queen Anne Av N S/B  
between W Highland Dr  
& W Roy St: 10 mph or  
less dry surface; 5 mph  
or less wet surface.

**Safety Stop**

On Queen Anne Av N  
Nearside W Highland Dr,  
test brakes and check air.

- L Denny Way
- R 3 Av
- L Spring St
- L Hubbell Pl
- R Seneca St
- C E Union St
- R 11 Av
- L E Madison St
- R E Union St
- L 34 Av

**Slow Order**

10 mph or less between  
34 Av/E Howell St &  
35 Av/E Denny Way

- R E Denny Way
- R Madrona Dr
- C Counterclockwise loop  
at Lk Washington Blvd

S

**When Scheduled to  
S Jackson St/5 Av S**  
Operate regular route

- 2 3 Av
- C 3 Av S
- L 2 Av Ext S
- L S Jackson St

**Layover Instructions  
for Madrona Drive/  
Lake Washington Blvd**

When approaching  
the nearside zone at  
Madrona Drive/  
Newport Way, scan for  
coaches in the layover  
area. If there are two  
coaches in the layover,  
hold at the Madrona  
Drive/Newport Way stop  
until a coach departs  
the layover. Do not pull  
forward to the stop sign  
to hold for room in the  
layover.

**Awareness Areas**

4th Av/S Washington St  
3rd Av/Virginia St  
3rd Av/Pike St  
3rd Av/Pine St

Route 2 is grouped with Route 13

To	To	Base
7 Av W/W Raye St	0061	Madrona Dr/Lake Washington Blvd
at 8 Av/Seneca St	0351	at Queen Anne/Mercer St
Downtown	0061	at 34/Pike St
at 3/Cedar	000F	To Route 3 (Madrona/34 St)
		at 3/Cedar
		Downtown Only
		0069
		0088

**Nights/Sundays**

When scheduled to 34 Av/E Union St (Route 3) or 25 Av/S Walker St (Route 4) refer to Rt. 3 instructions.



“Life is both dreadful and wonderful. To practice meditation is to be in touch with both aspects.”



- Thich Nhat Hanh

## Downtown Seattle

**From:****34 Av/E Union St**

- ◆ 34 Av
- R E Cherry St
- L 23 Av
- R E Jefferson St
- C Jefferson St

**Safety Stop**

*Jefferson St/9 Av (W/B)  
test brakes and check air  
pressure  
(90 lbs)*

- R 9 Av
- L James St

**Slow Order**

*10 mph or less on dry  
surface; 5 mph or less on  
wet surface down James  
St from 9 Av to 3 Av*

**Safety Stop**

*James St and 5 Av (W/B)  
test brakes and check air  
pressure (90 lbs)*

- R 3 Av
- S

**When Scheduled from  
21 Av/E James St**

- ◆ 21 Av
- C 21 Av
- R E Cherry St
- R 23 Av
- C Regular route

**From:****3 Av W/W Cremona St**

- ◆ 3 Av W

**Slow Order**

*20 mph or less on 3 Av W  
between W Smith St and  
W Fulton St*

- L W McGraw St
- R Queen Anne Av N
- L Boston St
- R 5 Av N
- C Taylor Av N
- R Valley St
- L 5 Av N
- C Cedar St
- L 3 Av

**Awareness Areas**

*4th Av/S Washington St  
3rd Av/Virginia St  
3rd Av/Pike St  
3rd Av/Pine St  
23rd Av/Cherry St*

Route 3 is grouped with Route 4

<b>To</b>		<b>Base</b>	
Downtown Seattle	0071	Atlantic Base	04D1
at 9 Av/Jefferson St		Atlantic (via Broadway)	05A2
To Route 13	0351	Atlantic (via S Jackson)	059E
To Route 3	0364		
To Route 4	0342		
To Downtown Only	026D		

## Seattle Pacific University

### From: Downtown Seattle

- ◆ 3 Av
- R Cedar St
- C 5 Av N
- R Valley St
- L Taylor Av N

#### Slow Order

10 mph or less on  
Taylor Av N (N/B)  
between 1700 block  
(Taylor Towers Apts)  
and Howe St

- C 5 Av N
- L Boston St
- R Queen Anne Av N
- L W McGraw St
- R 3 Av W

#### Slow Order

20 mph or less on 3 Av W  
between W Fulton St and  
W Smith St

- R W Nickerson St
- S

### When Scheduled from S Jackson St/5 Av S

- ◆ S Jackson St
- R 4 Av S
- L Prefontaine St
- R 3 Av
- C 3 Av

### Awareness Areas

4th Av/S Washington St  
3rd Av/Virginia St  
3rd Av/Pike St  
3rd Av/Pine St  
23rd Av/Cherry St

## 34 Av/E Union St

### From: Downtown Seattle

- ◆ 3 Av
  - L James St
- Slow Order**  
10 mph or less on  
James St between  
4 Av & 6 Av.

- R 9 Av
- L Jefferson St
- C E Jefferson St
- L 21 Av
- R E Cherry St
- L 34 Av
- L E Spring St
- R 33 Av
- R E Union St
- R 34 Av
- S

### When Scheduled to 21 Av/E James St

Operate regular route  
2 21 Av  
S E James St

### Comfort Station Access When Directed on Runcard

Continue regular route

- 2 E Union St
- L 34 Av
- R E Denny Way

#### Slow order

10 mph or less between  
34 Av/E Howell St &  
35 Av/E Denny Way

- R Madrona Dr

### Note layover instructions

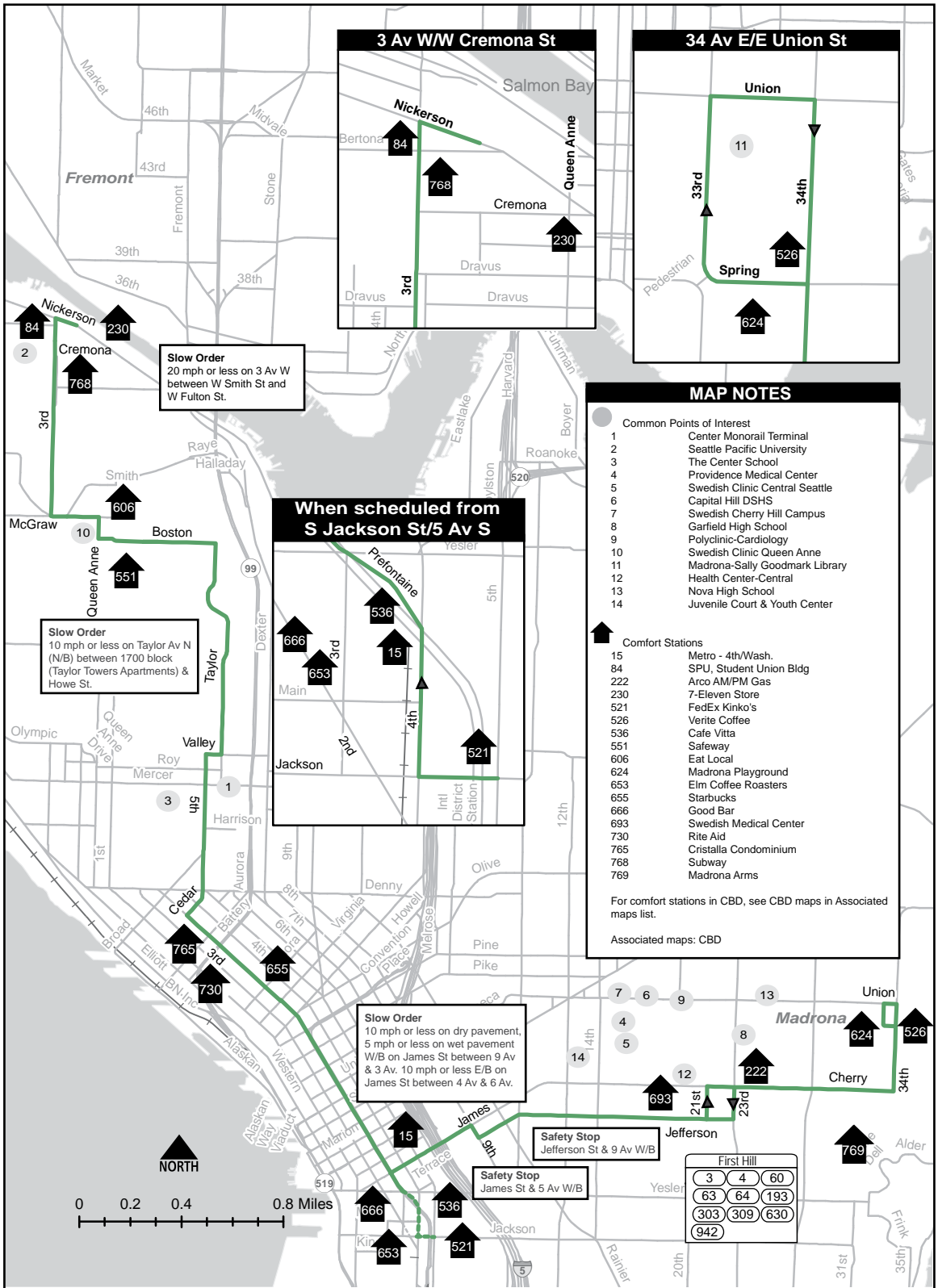
- C counterclockwise loop  
at Lk Washington Blvd
- 2 Route 2 layover
- C Lk Washington Blvd
- R Madrona Dr
- L E Denny Way
- L 34 Av
- S (fs E Union St)

### Layover Instructions for Madrona Drive/ Lake Washington Blvd

When approaching  
the nearside zone at  
Madrona Drive/Newport  
Way, scan for coaches  
in the layover area. If  
there are two coaches in  
the layover, hold at the  
Madrona Drive/Newport  
Way stop until a coach  
departs the layover. Do  
not pull forward to the  
stop sign to hold for  
room in the layover.

Route 3 is grouped with Route 4

To		Base	
Downtown Seattle	006B	Atlantic Base	04D1
at 5 Av N/Republican St		Atlantic (via Broadway)	05A2
To Route 3 (34/Union)	0069	Atlantic (via S Jackson)	059E
To Route 3 (21/James)	006C		
To Route 4	0080		



“Do we make a decision  
each time to become  
better than before, are we  
ready to change?”



- Lyubomyr Husar



## Downtown Seattle

## FROM:

## 3 Av W/W Cremona St

◆ 3 Av W

**Slow Order**

20 mph or less on 3 Av  
W between W Smith St  
and W Fulton St

L W McGraw St  
R Queen Anne Av N  
L Boston St  
R 5 Av N  
C Taylor Av N  
R Valley St  
L 5 Av N  
C Cedar St  
L 3 Av  
C 3 Av

**When Scheduled to  
S Jackson St/5 Av S**  
Operate regular route

2 3 Av  
C 3 Av S  
L 2 Av Ext S  
L S Jackson St  
S

## FROM:

## S Walker St/25 Av S

◆ S Walker St

R Rainier Av S  
R 23 Av S  
R S Plum St  
L M.L.King Jr Way S  
C M.L. King Jr Way S  
L S Jackson St  
R 23 Av S  
C 23 Av  
L E Jefferson St  
C Jefferson St

**When Scheduled from  
21 Av/E James St**

◆ 21 Av/E James St  
C 21 Av  
R E Cherry St  
R 23 Av  
R E Jefferson St  
C Regular route

**Safety Stop**

Jefferson St/9 Av (W/B)  
test brakes and check air  
pressure (90 lbs)

R 9 Av  
L James St

**Slow Order**

10 mph or less on dry  
surface; 5 mph or less on  
wet surface down James  
St from 9 Av to 3 Av

**Safety Stop**

5 Av and James St (W/B)  
test brakes and check air  
pressure (90 lbs)

R 3 Av  
S

**Awareness Areas**

4th Av/S Washington St  
3rd Av/Virginia St  
3rd Av/Pike St  
3rd Av/Pine St  
23rd Av/Cherry St

**Sight-Impaired  
Customers Frequent  
the Intersection at  
Rainier Av S &  
S 23rd St**

Route 4 is grouped with Route 3

<b>To (from Judkins Park)</b>		<b>Base</b>	
Downtown Seattle	0082	Atlantic Base	04D1
at 9 Av/Jefferson St		Atlantic (via Broadway)	0022
To Route 4	0342	Atlantic (via S Jackson)	059E
To Route 3	0364		
To Route 13	0351		
To Downtown Only	026F		

## Seattle Pacific University

### FROM:

#### Downtown Seattle

◆ 3 Av  
R Cedar St  
C 5 Av N  
R Valley St  
L Taylor Av N

#### **Slow Order**

*10 mph or less on  
Taylor Av N (N/B)  
between 1700 block  
(Taylor Towers Apts) &  
Howe St*

C 5 Av N  
L Boston St  
R Queen Anne Av N  
L W McGraw St  
R 3 Av W

#### **Slow Order**

*20 mph or less on 3 Av  
W between W Fulton St  
and W Smith St*

R W Nickerson St

#### **When Scheduled from S Jackson St/5 Av S**

◆ S Jackson St  
R 4 Av S  
L Prefontaine Pl S  
C 3 Av

S

#### **Awareness Areas**

*4th Av/S Washington St  
3rd Av/Virginia St  
3rd Av/Pike St  
3rd Av/Pine St  
23rd Av/Cherry St*

## S Walker St/ 25 Av S

### FROM:

#### Downtown Seattle

◆ 3 Av  
L James St

#### **Slow Order**

*10 mph or less on  
James St between  
4 Av & 6 Av*

R 9 Av  
L Jefferson St  
C E Jefferson St  
R 23 Av  
C 23 Av S  
L S Jackson St  
R M. L. King Jr Way S  
R S Walker St  
S

#### **When Scheduled to 21 Av/E James St**

*Operate regular route*  
2 E Jefferson St  
L 21 Av  
S E James St

**Sight-Impaired  
Customers Frequent  
the Intersection at  
Rainier Av S &  
S 23rd St**

Route 4 is grouped with Route 3

<b>To (from E Queen Anne)</b>		<b>Base</b>	
Downtown Seattle	007D	Atlantic Base	04D1
at 5 Av N/N Republican St		Atlantic (via Broadway)	0022
To Route 4 (Judkins Park)	0080	Atlantic (via S Jackson)	059E
To Route 3 (Madrona)	0069		
To Route 3 (First Hill)	006C		
To Downtown Only	026F		
First Hill/E Jefferson St	06B1		



**21 Av/E James St****From: S Walker St/25 Av S**

♦ S Walker St  
 R Rainier Av S  
 R 23 Av S  
 R S Plum St  
 L M.L.King Jr Way S  
 L S Jackson St  
 R 23 Av S  
 C 23 Av  
 L E Jefferson St  
 R 21 Av  
 S 21 Av/E James St

**S Walker St/25 Av S****From: 21 Av/E James St**

♦ 21 Av/E James St  
 C 21 Av  
 R E Cherry St  
 R 23 Av  
 C 23 Av S  
 L S Jackson St  
 R M.L. King Jr Way S  
 R S Walker St  
 S S Walker St/25 Av S

**Awareness Areas***23rd Av/Cherry St***To****Base**

Jefferson S/23 Av  
 S Walker/25 Av S

6A7  
 6C5

Atlantic Base

04D1



“I am like a drop of water  
on a rock. After drip, drip,  
dripping in the same place,  
I begin to leave a mark,  
and I leave my mark in  
many people’s hearts.”



- Rigoberta Menchu Tum

**Downtown Seattle****From: Shoreline Community College**

- ◆ Shoreline CC
- C Upper rdwy (past Bldgs 10, 11, 12)
- L 1st left turn onto one-way rdwy
- L NW Innis Arden Way
- C N Innis Arden Way
- R Greenwood Av N
- L N 160 St
- R Dayton Av N
- R Westminster Way N
- C Greenwood Av N
- C Phinney Av N
- L N 43 St
- R Fremont Av N
- L Fremont Way N
- R Aurora Av N
- R "Downtown/Denny Way" Exit (right lane)
- S Denny Way (Most trips continue as Route 21)

**When Scheduled to  
3 Av S/S Main St**  
*Operate regular route*

- 2 Aurora Av N/Denny Way
- C Wall St
- L 3 Av
- C 3 Av S
- S S Main St (ns)

**When Scheduled to  
SODO Busway/S Royal  
Brougham**  
*Operate regular route*

- 2 Aurora Av N/Denny Way
- C Wall St
- L 3 Av
- C 3 Av S
- L 2 Av Ext S
- C 4 Av S
- L S Royal Brougham Way
- R SODO Busway
- S S Royal Brougham Way (fs)

**Shoreline Community College****From: 4 Av S/Royal Brougham**

- ◆ 4 Av S
- 2 4 Av S Island Stop at 4 Av S/S Jackson St
- C 4 Av S
- L Prefontaine Pl S
- C 3 Av
- R Battery St
- C Aurora Av N
- R Bridge Way N exit
- L N 38 St
- R Fremont Way N
- R Fremont Av N
- L N 43 St
- R Phinney Av N
- C Greenwood Av N
- C Westminster Way N
- L Dayton Av N
- L N 160 St
- R Greenwood Av N
- L NW Innis Arden Way
- R Island to N-S rdwy (keep left on upper rdwy)
- S

**When Scheduled from  
N Innis Arden Way/  
Greenwood Av N**

- ◆ N Innis Arden Way
- R Island to N-S rdwy (keep left on upper rdwy)
- 2 Shoreline CC
- C Regular route

**Awareness Areas**

4th Av/S Washington St  
3rd Av/Virginia St  
3rd Av/Pike St  
3rd Av/Pine St

Route 5 is grouped with Route 21

To	Base
Downtown Seattle	0390 Central Base (via Airport Way) 0026
Stadium Station	028D
Shoreline Community College	03C7

Northbound, when scheduled from Route 21 to Route 5, change signs at 4 Av S/S Royal Brougham Way  
Southbound, when scheduled from Route 5 to Route 21 change signs at 5 Av/Wall St

**Downtown Seattle****From: NW 90 St/1 Av NW**

◆ NW 90 St  
 L 3 Av NW  
 L NW 85 St  
 C N 85 St  
 R Greenwood Av N  
 C Phinney Av N  
 L N 46 St  
 R Aurora Av N  
 R "Downtown/Denny Way"  
 Exit (right lane)  
 C Wall St  
 L 3 Av  
 S Pike St

**When Scheduled to  
 3 Av S/S Main St**  
 Operate regular route

2 Wall St  
 L 3 Av  
 C 3 Av S  
 S S Main St (ns)

**Express Stops  
 Southbound**

*Make no stops between  
 Phinney Av N/N 65 St  
 & Aurora Av N/John St  
 except at:*

- Phinney Av N/N 55 St
- Phinney Av N/N 46 St

**Greenwood****From: 4 Av S/Royal Brougham**

◆ 3 Av  
 R Battery St  
 L Aurora Av (enter  
 Aurora Av N/Hwy 99)  
 C Aurora Av N  
 R "Green Lake Way N" Exit  
 L N 46 St  
 R Phinney Av N  
 C Greenwood Av N  
 L N 90 St  
 S 1 Av NW

**Express Stops  
 Northbound**

*Make no stops between  
 Aurora Av N/Denny Way  
 & Phinney Av N/N 64 St  
 except at:*

- Phinney Av N/N 46 St
- Phinney Av N/N 55 St

**Awareness Areas**

4th Av/S Washington St  
 3rd Av/Virginia St  
 3rd Av/Pike St  
 3rd Av/Pine St

Route 5 is grouped with Route 21

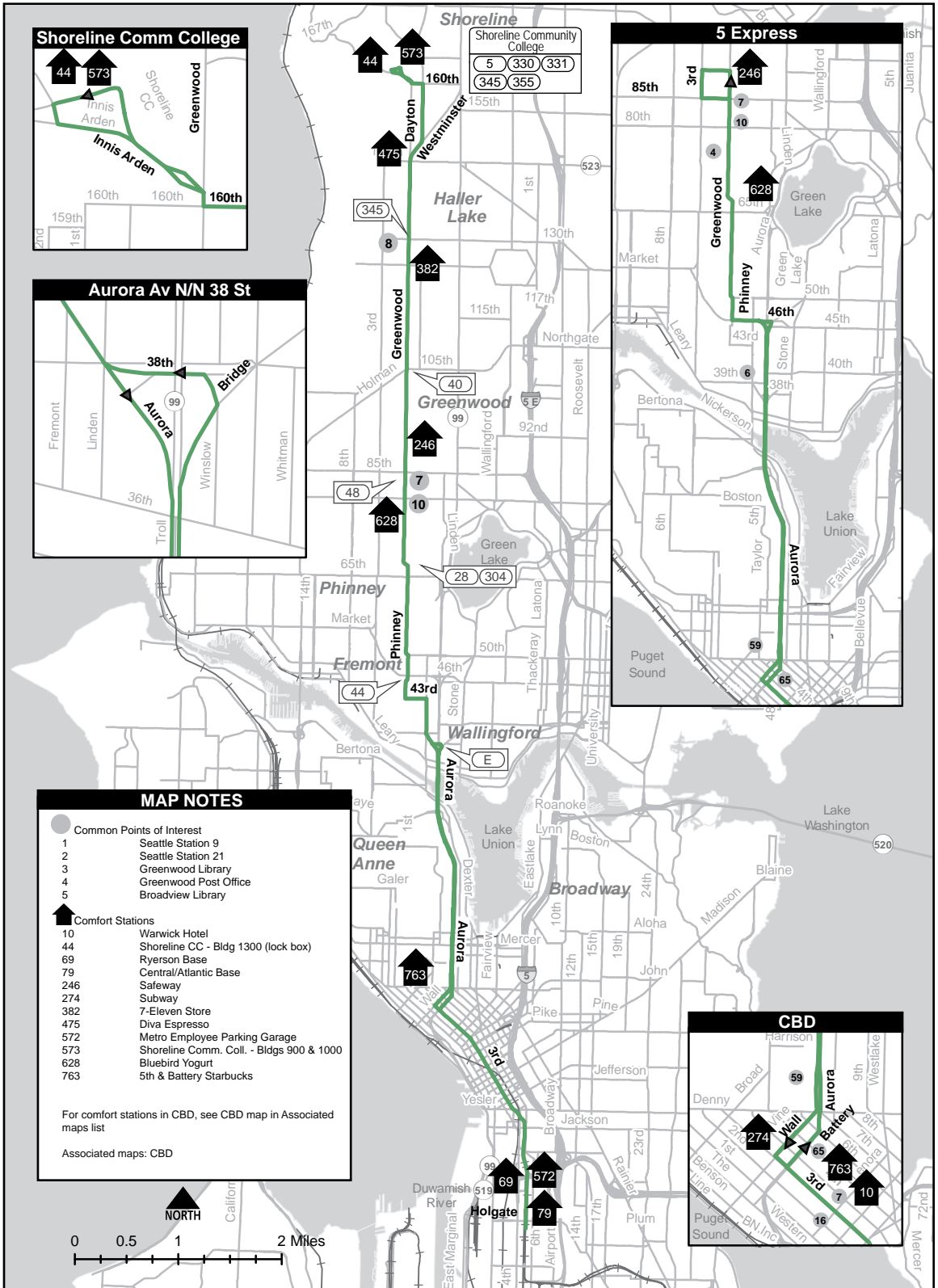
**Express****Base**

Downtown Seattle	008A	Central Base (via Airport Way)	0026
Greenwood	0086		



# Route 5 and Route 5 Express

5



## Downtown Seattle

From: S Henderson St/Rainier Av S

- ◆ S Henderson St
- R Seward Park Av S
- R Rainier Av S

**Slow Order**

Trolleys-25 mph or less  
on Rainier Av S between  
S Andover St &  
S Court St

- L S Jackson St
- R 4 Av S
- L Prefontaine Pl S
- C 3 Av

- R Virginia St
- S Virginia St Layover ns  
4Av (Overflow only ns  
5 Av)
- \*Operator note: Deboard  
only at any Virginia St  
layover zone

**When Scheduled to  
5 Av S/S Jackson St**

Operate regular route

- 2 S Jackson St
- L 5 Av S

**When Scheduled to S  
Jackson St/12 Av S**

Operate regular route

- 2 S Jackson St
- S 12 Av S (route continues  
as Route 49)

**When Scheduled to  
Virginia St/4 Av**

- C 3 Av
- R Virginia St
- S 4 Av

**When Scheduled to  
3 Av/Pike St**

Operate regular route

- 2 3 Av
- S Pike St

**When Scheduled from  
Waters Av S/  
S Fletcher St**

- ◆ Waters Av S
- R 62 Av S
- L S Prentice St
- L 64 Av S

**Slow Order**

10 mph or less when wet  
pavement on 64 Av S  
between S Cooper St &  
Waters Av S

- L Waters Av S
- R 57 Av S

**Slow Order**

Trolleys-5 mph or less  
on 57 Av S between  
Waters Av S &  
Rainier Av S

- L Rainier Av S

**Slow Order**

Trolleys-25 mph or  
less on Rainier Av S  
between S Andover St &  
S Court St

- L S Jackson St
- C Regular route

**Sight-Impaired  
Customers Frequent  
the Intersection at  
Rainier Av S & S 23rd  
St**

## Rainier Av S/S Henderson St

From: Downtown Seattle

- ◆ Virginia St
- R 7 Av
- R Stewart St
- L 3 Av
- C 3 Av S
- L 2 Av Ext S
- L S Jackson St
- R Rainier Av S

**Slow Order**

Trolleys-20 mph or less  
S/B at Rainier Av S/  
S Walden St

**Slow Order**

Trolleys-25 mph or less on  
Rainier Av S between  
S Court St & S Andover St

- R 57 Av S

**Slow Order**

Trolleys-5 mph or  
less on 57 Av S  
between Rainier Av S  
& Waters Av S

- L Waters Av S
- R 62 Av S
- L S Prentice St
- L 64 Av S

**Slow Order**

10 mph or less on wet  
pavement on 64 Av S  
between S Cooper St &  
Waters Av S

- L Waters Av S
- R 57 Av S
- L Rainier Av S
- R S Henderson St
- S

**When Scheduled from  
Pine St**

- ◆ Pine St
- L 3 Av

**When Scheduled to  
S Henderson St  
Turnback**

- L S Henderson St to stop

**When Scheduled from  
Virginia St/6 Av**

- C Virginia St
- R 7 Av
- R Stewart St
- L 3 Av

**Awareness Areas**

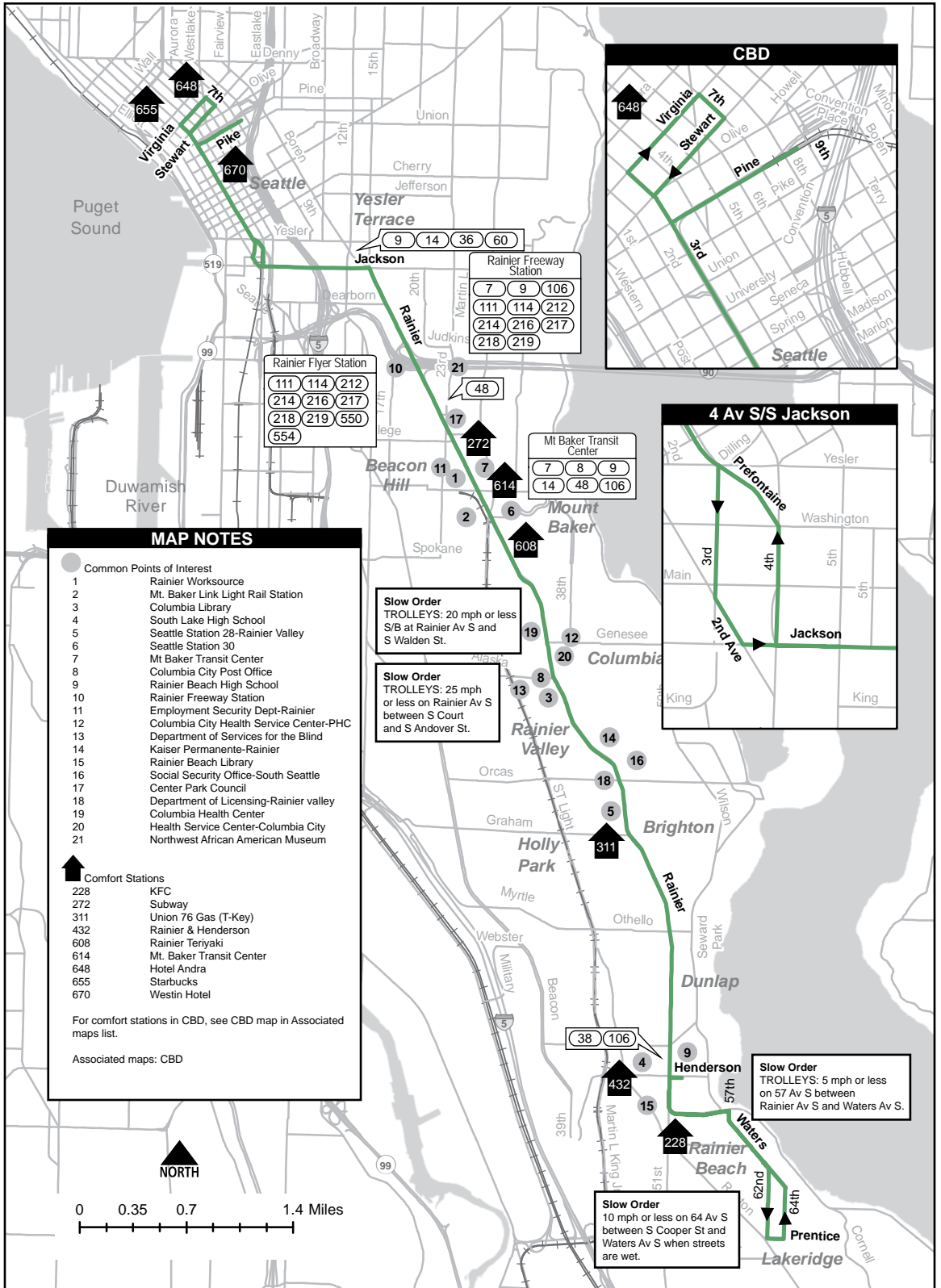
4th Av/S Washington St  
3rd Av/Virginia St  
3rd Av/Pike St  
3rd Av/Pine St  
Rainier Av S/S Findlay St

Route 7 is grouped with Route 49

To	Base
Downtown Seattle	00AD Central Base (via S Jackson St) 000D
at 12 Jackson St (To Route 49)	0337
S Jackson St Only	0432
Prentice Street	00AF Atlantic (via S Jackson St) 059E
Rainier Beach	020A Central Base (via Airport Way) 0026

When scheduled to Rainier Beach via Prentice Street, change signs to Rainier Beach at 62S/Prentice St

When scheduled to Waters/Fletcher only, display dash sign #63 - "To Waters/Fletcher"



**Mount Baker Transit Center****From: 1 Av W/W Mercer St**

- ◆ Queen Anne Av N
- L Denny Way
- C E Denny Way
- L E Olive Way
- C E John St
- L 15 Av E
- R E Thomas St
- C E John St
- L E Madison St
- R M. L. King Jr Way E
- C M. L. King Jr Way
- R E Yesler Way
- L 23 Av S
- L S Jackson
- R M. L. King Jr Way S
- R enter Mount Baker  
Transit Center
- C transit center rdwy  
(stay left)
- 2 Bay 2 (drop off)
- C transit center rdwy  
(clockwise loop)
- 2 layover Area B  
(If Layover Area B is full)
- C proceed E/B on north  
transit center rdwy
- C U-turn; proceed W/B  
south transit center rdwy
- 2 Overflow layover Area C
- S

***When Scheduled from  
Westbound W Roy St***

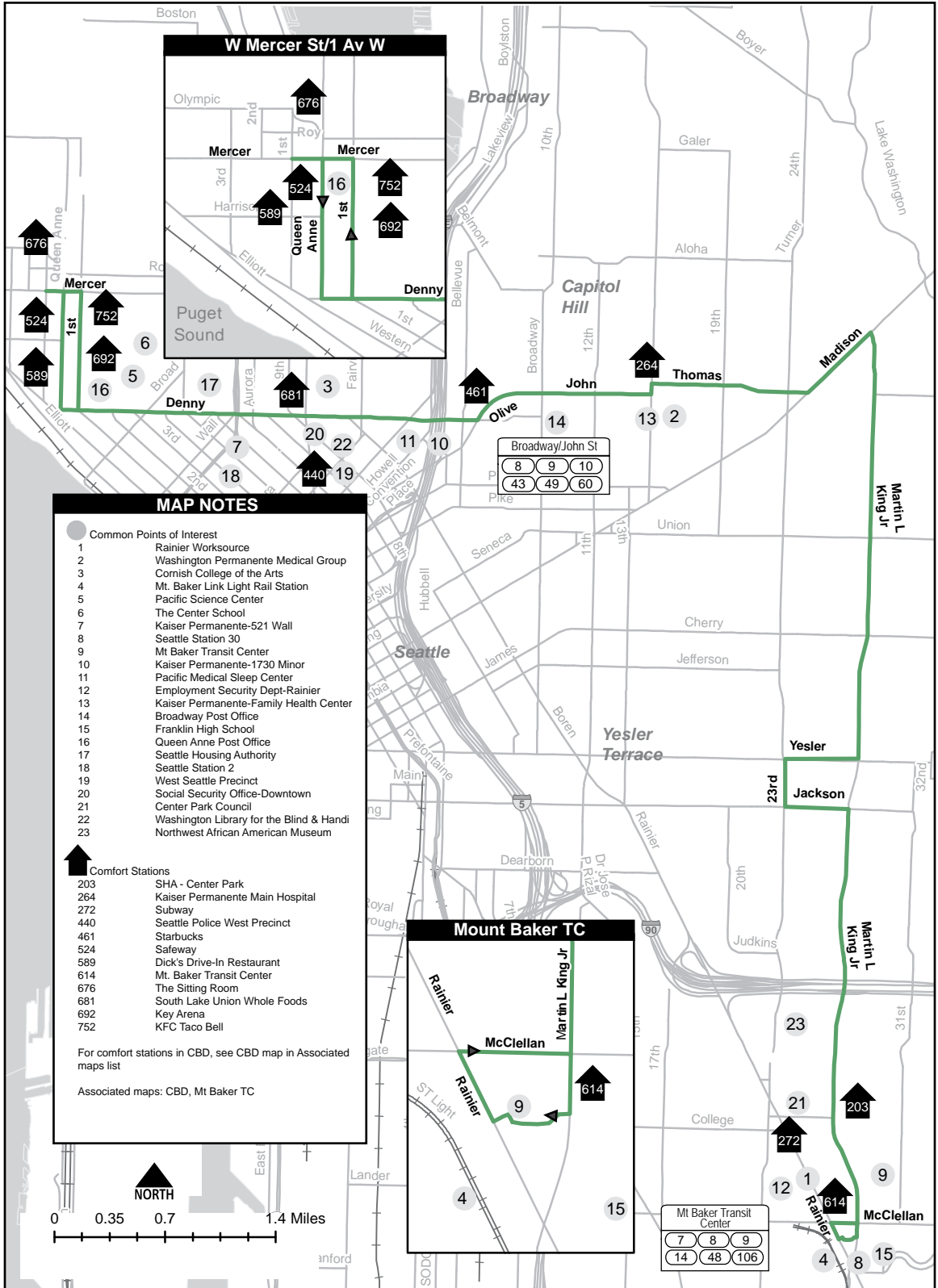
- ◆ W Roy St
- R 1 Av W
- L W Mercer St
- C Regular route

**Mercer St/Queen Anne Av N****From: Mount Baker Transit Center**

- ◆ Layover Area B
- C thru clockwise bus loop
- 2 Bay 2 (pick up)
- C transit center rdwy
- C bus loop exit
- R Rainier Av S
- R S McClellan St
- L M. L. King Jr Way S
- L S Jackson St
- R 23rd Av S
- R E Yesler St
- L M. L. King Jr Way
- C M. L. King Jr Way E
- L E Madison St
- R E John St
- C E Thomas St
- L 15 Av E
- R E John St
- C E Olive Way
- R E Denny Way
- C Denny Way
- R 1 Av N
- L Mercer St
- S

**To****Base**

Mount Baker TC	02DA	Ryerson Base	04D8
Seattle Center	0055		



**E Aloha St/10 Av E****S Henderson St/M.L.King Jr Way S****From: S Henderson St/M.L.King Jr Way S****From: E Aloha St/10 Av E**

♦ M. L. King Jr Way S  
 R S Trenton St  
 R Renton Av S  
 L S Henderson St  
 L Rainier Av S  
 L S Jackson St  
 R 12 Av S  
 L Boren Av S  
 C Boren Av  
 R Broadway  
 C Broadway E  
 L E Roy St  
 R Broadway E  
 R E Aloha St  
 S

**Express Stops****Northbound:**

*Make no stops  
 between Rainier Av S/  
 S Graham St &  
 12 Av S/S Jackson St  
 except at:*

- Rainier Av S/S Orcas St
- Rainier Av S/  
S Edmunds St
- Rainier Av S/  
S Genesee St
- Rainier Av S/  
S Andover St
- Rainier Av S/  
S Forest St
- Rainier Av S/  
S Walker St
- I-90/Rainier Av S  
freeway station
- Rainier Av S/  
S Dearborn St

♦ E Aloha St  
 R 10 Av E  
 C E Roy St  
 L Broadway E  
 C Broadway  
 L Boren Av  
 C Boren Av S  
 R 12 Av S  
 L S Jackson St  
 R Rainier Av S  
 R S Henderson St  
 S pullout at Ranier Beach  
 Station

**Express Stops****Southbound**

*Make no stops between  
 12 Av S/S Jackson St  
 & Rainier Av S/  
 S Graham St except at:*

- Rainier Av S/S Lane St  
(S Dearborn St)
- I-90/Rainier Av S  
freeway station
- Rainier Av S/23 Av S
- Rainier Av S/S Stevens  
St (fs S Forest St)
- Rainier Av S/  
S Andover St
- Rainier Av S/  
S Genesee St
- Rainier Av S/  
S Edmunds St
- Rainier Av S/S Orcas St

**Sight-Impaired  
 Customers Frequent  
 the Intersection at  
 Rainier Av S &  
 S 23rd St**

**Awareness Areas**

Rainier Av S/  
 S Findlay St

**To****Base**

Broadway	032F	Ryerson Base	04D8
Rainier Beach	0526		





**Downtown Seattle****From: 15 Av E/E Galer St**

♦ 15 Av E  
 R E John St  
 C E Olive Way  
 L Bellevue Av  
 R E Pine St  
 C Pine St  
 S 9 Av  
 (Most trips will return  
 as Route 10)

***When Scheduled to  
 5 Av S/S Jackson***  
*Operate regular route*  
 2 5 Av/Pine St  
 C Pine St  
 L 3 Av  
 C 3 Av S  
 L 2 Av Ext S  
 L S Jackson St  
 S 5 Av S

**15 Av E/E Galer St****From: Downtown Seattle**

♦ 9 Av/Pine St  
 C Pine St  
 L 2 Av  
 L Pike St  
 C E Pike St  
 L Bellevue Av  
 R E Olive St  
 C E John St  
 L 15 Av E  
 R E Galer St

**Safety Stop**

*Nearside Grandview PI E,  
 stop and check for  
 on-coming traffic.  
 Proceed with caution.*

L Grandview PI E

**Slow Order**

*10 mph or less on  
 Grandview PI E between  
 E Galer St & E Garfield St*

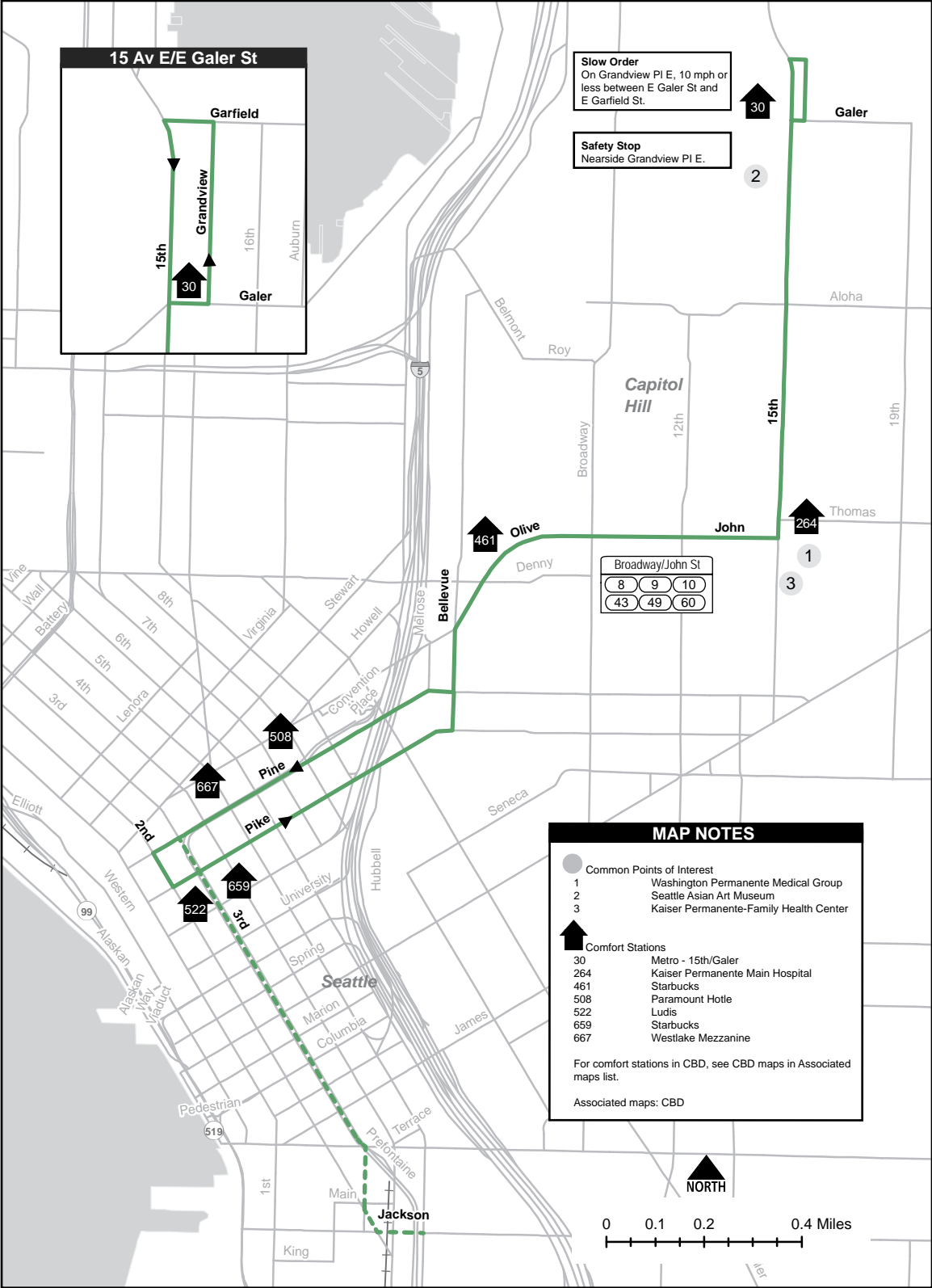
L E Garfield St  
 L 15 Av E  
 S E Galer St

**Awareness Areas**

3rd Av/Pike St  
 3rd Av/Pine St

<b>To</b>		<b>Base</b>	
Downtown Seattle	00B5	Atlantic (via Downtown Seattle)	0210
Capitol Hill	00B3	Atlantic (via Broadway)	0025
		Atlantic Base	04D1





**9 Av/Pike St****From: E McGilvra St/42 Av E**

◆ E McGilvra St  
 L 42 Av E  
 R E Madison St  
 R E Pine St  
 C Pine St  
 S 9 Av/Pine St  
 (Most trips will continue  
 as Route 11)

**When Scheduled to  
 3 Av/S Main St**  
*Operate regular route*

2 9 Av/Pine St  
 C Pine St  
 L 3 Av  
 C 3 Av S  
 S S Main St (ns)

**When Scheduled to  
 SODO Busway/S Royal  
 Brougham Way**  
*Operate regular route*

2 3 Av S/S Main St  
 C 3 Av S  
 L 2 Av Ext S  
 C 4 Av S  
 L S Royal Brougham Way  
 R SODO Busway  
 S S Royal Brougham Way  
 (fs)

**E McGilvra St/42 Av E****From: 9 Av/Pine St**

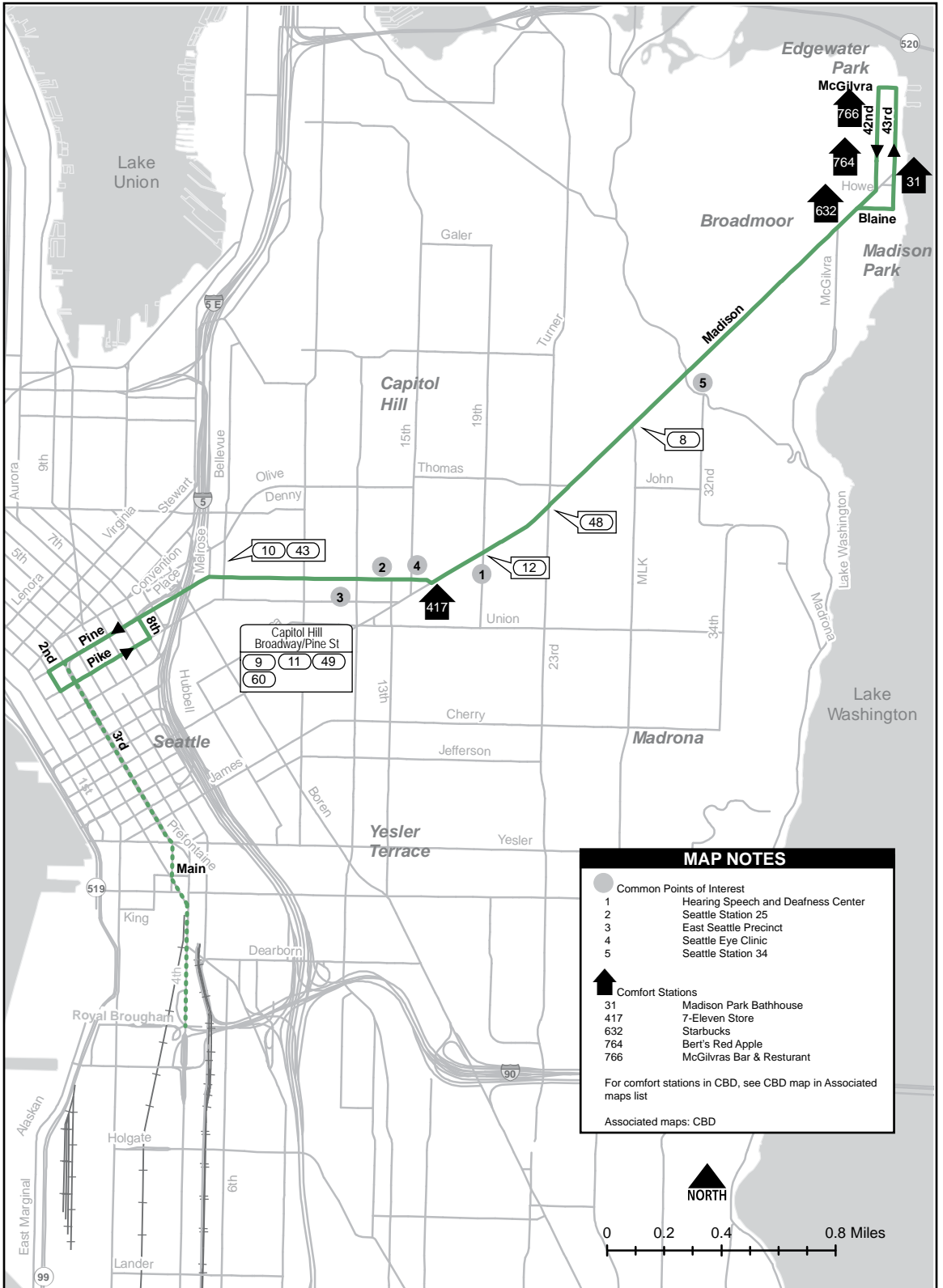
◆ 9 Av/Pine St  
 C Pine St  
 L 2 Av  
 L Pike St  
 L 8 Av  
 R Pine St  
 C Pine St  
 L E Madison St  
 R E Blaine St  
 L 43 Av E  
 L E McGilvra St  
 S

**Awareness Areas**

3rd Av/Pike St  
 3rd Av/Pine St

**To****Base**

Downtown Seattle	07AF	Central Base	04D3
Stadium Station	07E1		
Madison Park	07AD		



**Downtown Seattle****From: 19 Av E/E Galer St**

- ◆ 19 Av E
- C 19 Av
- R E Madison St
- C Madison St

**Safety Stop**

*9 Av & Madison, test  
brakes and check air  
pressure (90 lbs)*

**Slow Order**

*10 mph (5 mph on wet  
pavement) or less on  
Madison St between  
6 Av and 1 Av*

- S 2 Av (Most trips will  
return as Route 12)

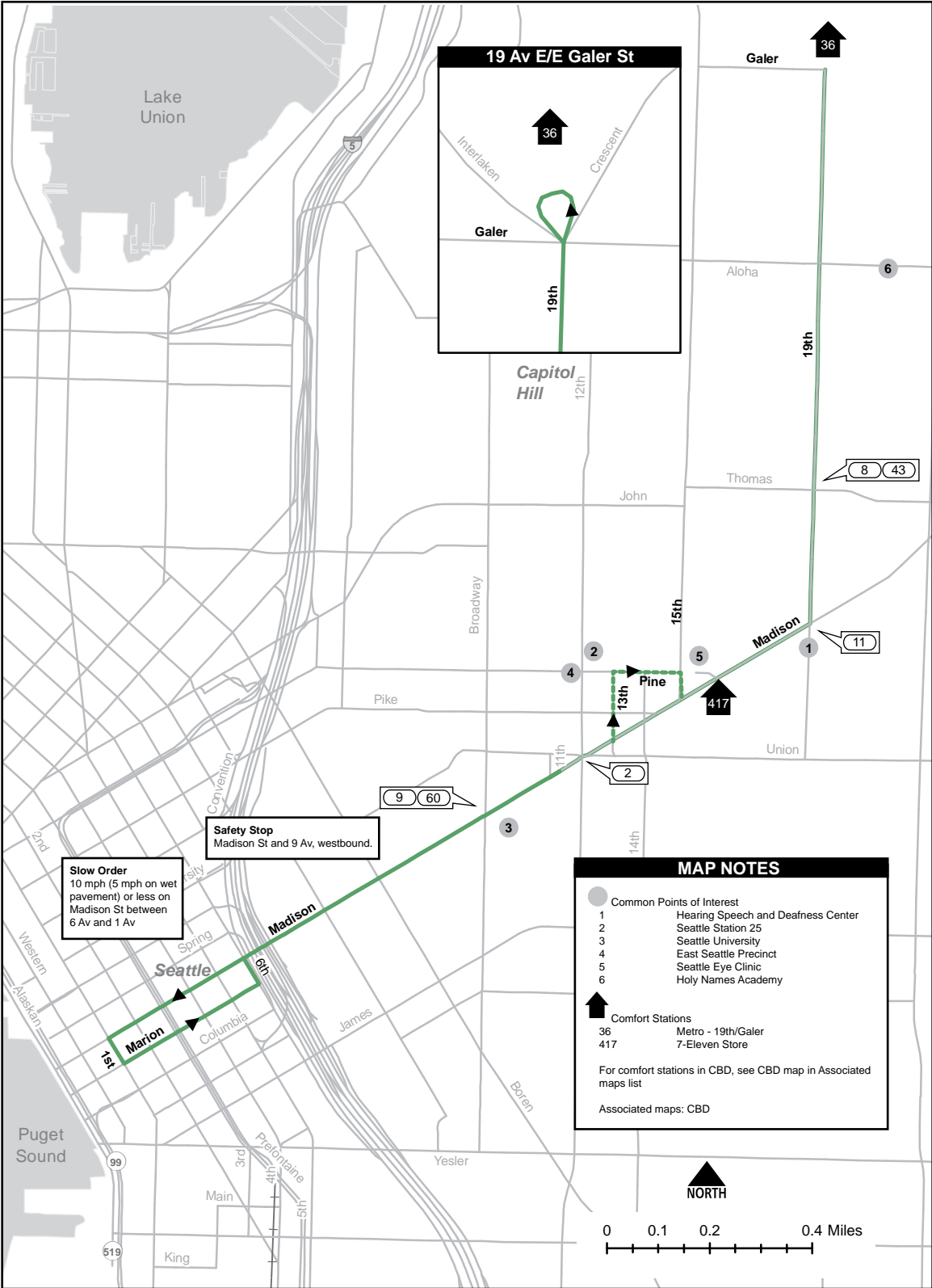
**19 Av E/E Galer St****From: Downtown Seattle**

- ◆ Madison St/2 Av
- C Madison St
- L 1 Av
- L Marion St
- L 6 Av
- R Madison St
- C E Madison St
- L 19 Av
- C 19 Av E
- C counterclockwise loop at  
E Galer St
- C 19 Av E
- S E Galer St (fs)

To	Base
----	------

Interlaken Park	034F	Atlantic Base	04D1
First Hill	00BD	Atlantic Base(via Broadway)	0029
Downtown Seattle	00BF		

When live-looped change signs at 2 Av/Madison Street.



## Downtown Seattle

From: 3 Av W/W Cremona St

◆ 3 Av W

**Slow Order**

20 mph or less on 3 Av W  
between W Smith St and  
W Fulton St

L W McGraw St

R Queen Anne Av N

**Slow Order**

On Queen Anne Av N  
S/B between W Highland  
Dr & W Roy St: 10 mph  
or less dry pavement;  
5 mph or less wet  
pavement

**Safety Stop**

On Queen Anne Av N  
Nearside W Highland Dr,  
test brakes and check air  
pressure (90 lbs)

L Denny Way

R 3 Av

S Pine St

**When Scheduled to  
S Jackson St/5 Av S**  
Operate regular route

2 3 Av

C 3 Av S

L 2 Av Ext S

L S Jackson St

S

## Seattle Pacific University

From: Downtown Seattle

◆ 3 Av

L Broad St

R 1 Av

C 1 Av N

L Roy St

R Queen Anne Av N

**Slow Order**

On Queen Anne Av N  
S/B between W Highland  
Dr & W Roy St: 10 mph  
or less dry pavement;  
5 mph or less wet  
pavement

L W McGraw St

R 3 Av W

**Slow Order**

20 mph or less on 3 Av W  
between W Fulton St and  
W Smith St

R W Nickerson St

R Queen Anne Av N

R W Cremona St

L 3 Av W

S

**When Scheduled from  
S Jackson St/5 Av S**

◆ S Jackson St

R 4 Av S

L Prefontaine Pl S

C 3 Av

C Regular route

**When Scheduled  
from Route 2**

C Seneca St

R 3 Av

C Regular route

**When Scheduled  
from Route 3 or 4**

2 9 Av/Jefferson St

**Safety Stop**

Jefferson St/9 Av W/B  
test brakes and check  
air pressure (90 lbs).

R 9 Av

L James St

**Slow Order**

10 mph or on less dry  
pavement, 5 mph or  
less on wet pavement  
down James St from  
9 Av to 3 Av

**Safety Stop**

5 Av/James St W/B

R 3 Av

C Regular route

**Awareness Areas**

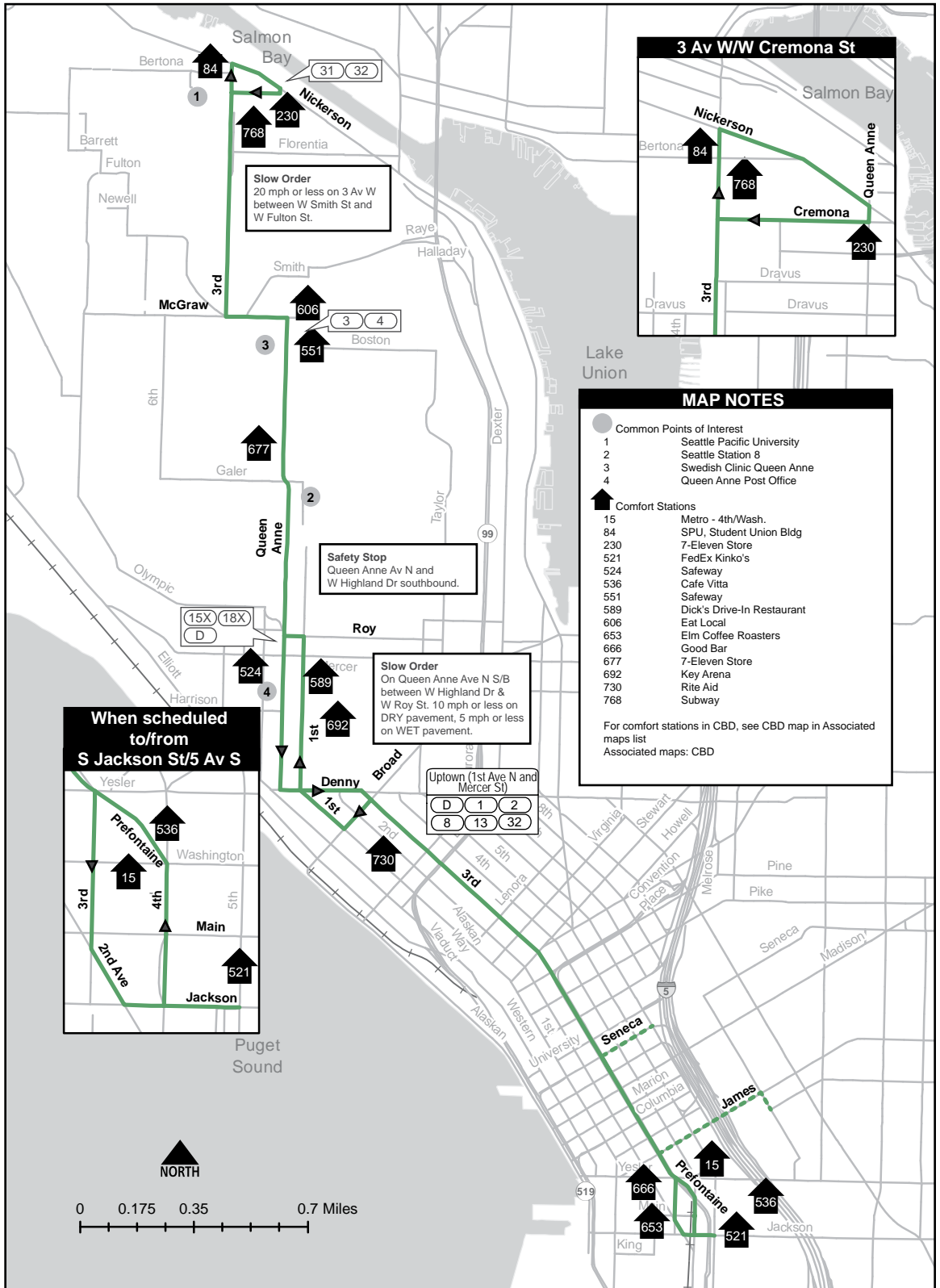
4th Av/S Washington St  
3rd Av/Pine St  
3rd Av/Pike St  
3rd Av/Virginia St

Route 13 is grouped with Route 2

To		Base
Downtown	0063	Seattle Pacific University 0351 Atlantic Base 04D1
at 3 Av/Cedar St		Central Base 04D3
To Route 2	0059	
To Route 3	0069	
To Route 4	0080	
Downtown Only	05D2	

When scheduled to Seattle Pacific from Route 2 change signs at 8 Av/Seneca St

When scheduled to Seattle Pacific from Route 3 or 4 change signs at 9 Av/Jefferson St



**Mt Rainier Dr S/Mount St Helens Pl S****From: 3 Av/Cedar**

- ◆ 3 Av/Cedar
- C 3 Av
- C 3 Av S
- L 2 Av Ext S
- L S Jackson St
- R 31 Av S
- R S McClellan St
- L M. L. King Jr Way S
- R enter to Mount Baker Transit Center
- C transit center roadway (stay in middle lane)
- 2 Bay 3
- C transit center roadway
- R Rainier Av S
- R S McClellan St
- R Mount Rainier Dr S
- L S Hanford St
- L Mount Rainier Dr S
- S S Ridgeway Pl (ns)

**When Scheduled to Mt Baker TC**

- ◆ Mt Baker TC center roadway (stay in middle lane)

**S****S Jackson St/12 Av S****From: Mt Rainer Dr S/Mount St Helens Pl S**

- ◆ Mount Rainier Dr S
- L S McClellan St
- L M.L.King Jr Way S
- R enter to Mount Baker Transit Center
- C transit center roadway (stay in middle lane)
- 2 Bay 3
- C transit center rdwy
- R Rainier Av S
- R S McClellan St
- L 31 Av S
- L S Jackson St
- S 12 Av S/S Jackson St

**When Scheduled to 3 Av/Pike St***Operate regular route*

- 2 S Jackson St
- R 4 Av S
- L Prefontaine Pl S
- C 3 Av
- S Pike St (fs)

**When Scheduled to 5 Av S/S Jackson St***Operate regular route*

- 2 S Jackson St
- L 5 Av S
- S S Jackson St (fs)

**When Scheduled from Mt Baker TC Center Roadway**

- 2 Bay 3
- C transit center roadway
- R Rainier Av S
- R S McClellan St
- L 31 Av S
- C Regular route

**Awareness Areas**

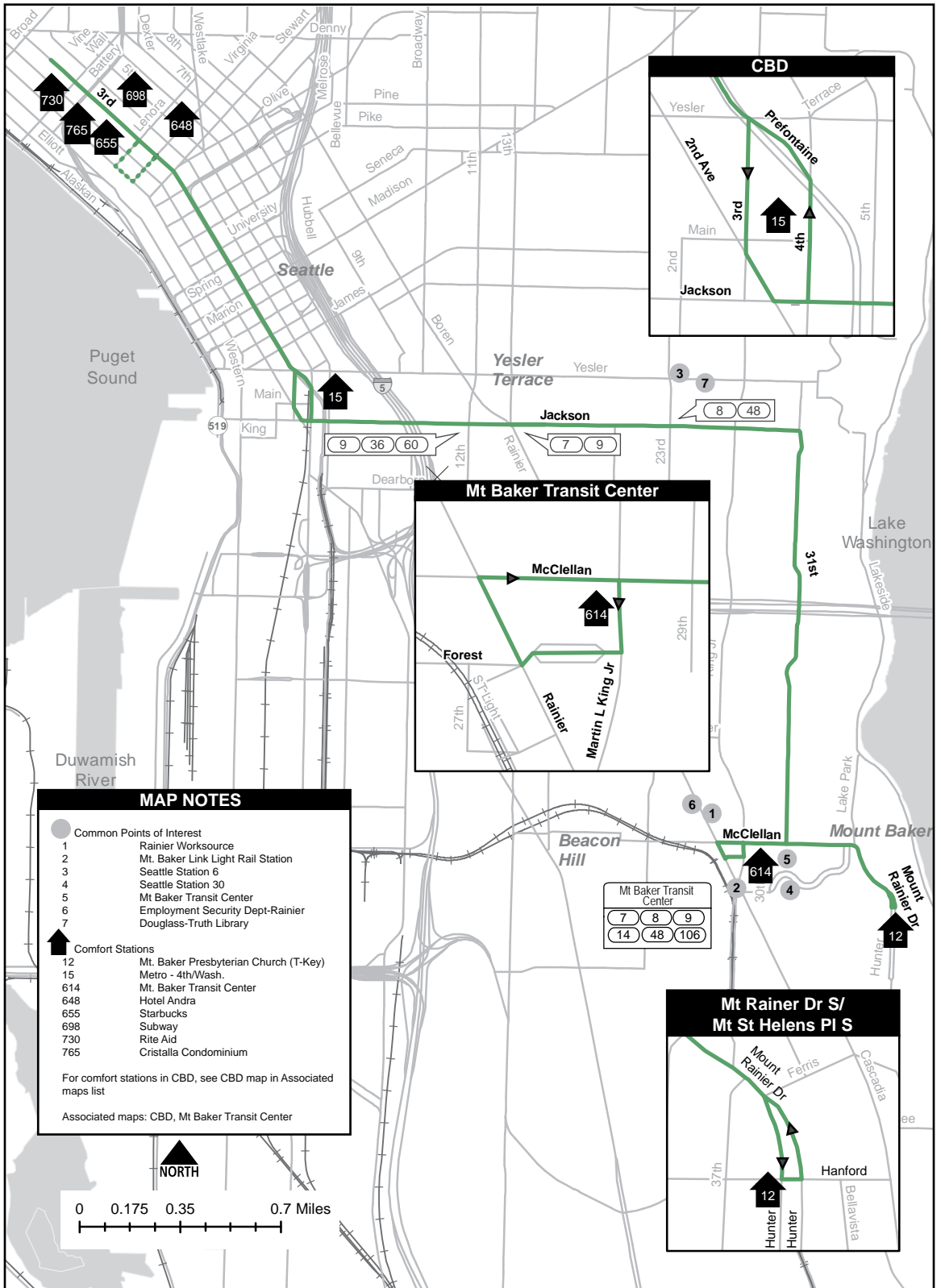
4th Av/S Washington St  
 3rd Av/Pine St  
 3rd Av/Pike St  
 3rd Av/Virginia St

Route 14 is grouped with Route 1

To	Base
Downtown Seattle	0142 Atlantic Base 04D1
ID/Chinatown Sta	01CA
Mt. Baker (via Mt. Baker Transit Center)	0528
Mt. Baker Transit Center	052A

Northbound, when scheduled from Route 14 to Route 1, change signs at 12 S/S Jackson St.  
 Southbound, when scheduled from Route 1 to Route 14, change signs at 3 Av/Cedar St.





**Downtown****From: NW 105 St/14 Av NW**

- ◆ NW 105 St
- R 13 Av NW
- R NW 103 St
- L 14 Av NW
- R NW 100 St
- L 15 Av NW
- C 15 Av W
- C Elliot Av W
- L Western Av W
- L W Denny Way
- C Denny Way
- R 3 Av
- C 3 Av S
- S S Main St

**Express Stops****Southbound:**

*Make no stops between  
15 Av NW/NW 65 St &  
3 Av/Bell St except at:*

- 15 Av NW/  
NW Market St
- Elliott Av W/  
W Harrison St
- Denny Way (fs 2 Av)

**Blue Ridge****From: 4 AvS/S Royal Brougham**

- ◆ 4 Av S
- 2 4 Av S Island Stop at  
4/Jackson
- C 4 Av
- L Prefontaine Pl S
- C 3 Av
- L Broad St
- R 1 Av
- L Denny Way
- C W Denny Way
- R Western Av W
- C Elliott Av W
- C 15 Av W

**Express Stops****Northbound:**

*Make no stops between  
3 Av/Bell St & 15 Av NW/  
NW 65 St except at:*

- 1 Av N/Denny Way
- Elliott Av W/4 Av W
- 15 Av NW/NW Market St

**When Traffic  
Congested  
Approaching  
Ballard Bridge**

**R** "Nickerson St" exit  
(keep to left)

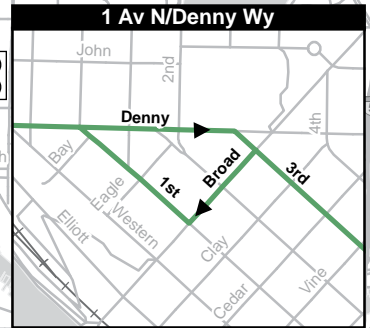
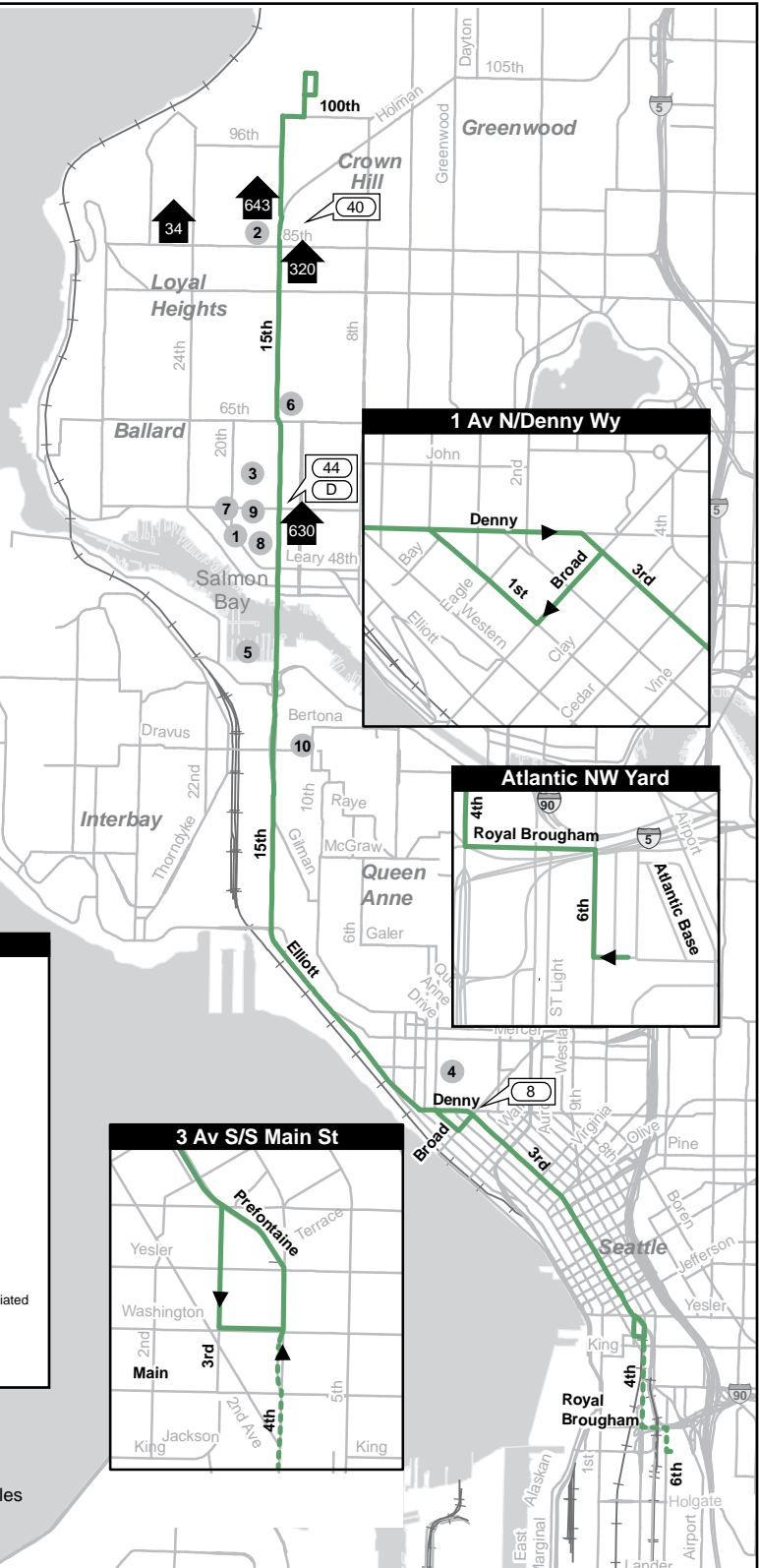
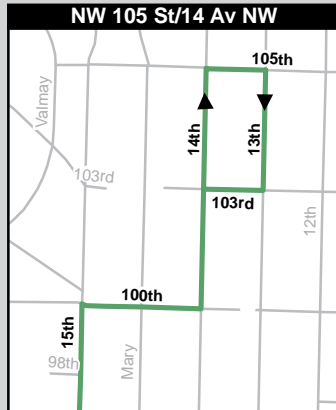
**C** 15 Av W

- C Ballard Bridge
- C 15 Av NW
- C 15 Av NW (to intersection  
of Holman Rd NW)
- L 15 Av NW
- R NW 100 St
- L 14 Av NW
- R NW 105 St
- S

**Awareness Areas**

*4th Av/S Washington St  
3rd Av/Virginia St  
3rd Av/Pike St  
3rd Av/Pine St*

To	Base
Downtown 00D7	Central 04D3
Blue Ridge 00D5	

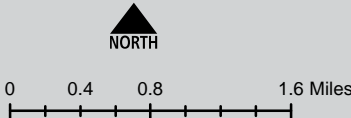


### MAP NOTES

- Common Points of Interest
  - 1 Swedish Med Center - Ballard
  - 2 Seattle Station 35
  - 3 Ballard Post Office
  - 4 The Center School
  - 5 Seattle Station 23
  - 6 Ballard High School
  - 7 Polyclinic-Ballard
  - 8 Seattle Station 18
  - 9 Ballard Community Hospital
  - 10 Seattle Station 20
- ▲ Comfort Stations
  - 34 Our Redeemer's Lutheran (lock box south side)
  - 320 Safeway
  - 630 Fire House Ballard
  - 643 Seattle Fire Station #35

For comfort stations in CBD, see CBD map in Associated maps list

Associated maps: CBD



**Downtown Seattle****From: View Av NW/Loyal Av NW**

◆ View Av NW

**Slow Order**

20 mph or less between  
Loyal Av NW/View Av NW  
& NW 85 St

R Loyal Av NW  
L Golden Gardens Dr NW  
C 32 Av NW  
L NW Market St  
R Leary Av NW  
C NW Leary Way  
R 15 Av NW  
C 15 Av W  
C Elliott Av W  
L Western Av W  
L W Denny Way  
C Denny Way  
R 3 Av  
C 3 Av S  
S S Main St

**Express Stops****Southbound:**

Make no stops between  
Ballard Av NW/  
NW Market St & 3 Av/  
Bell St except at:

- 15 Av NW/  
Leary Av NW
- Elliott Av W/  
W Harrison St
- Denny Way (fs 2 Av)

**Sunset Hill****From: 4 AvS/S Royal Brougham**

◆ 4 Av S  
2 4 Av S Island stop at  
4 Av S/ S Jackson St  
C 4 Av  
L Prefontaine Pl S  
C 3 Av  
L Broad St  
R 1 Av  
L Denny Way  
C W Denny Way  
R Western Av W  
C Elliott Av W  
C 15 Av W

**When Traffic  
Congested  
Approaching Ballard  
Bridge**

R "Nickerson St" exit  
(keep to left)  
C 15 Av W

C Ballard Bridge  
C 15 Av NW  
R "Ballard" exit  
L NW Leary Way  
C Leary Av NW  
L NW Market St  
L NW 54 St  
R 32 Av NW

**Slow Order**

20 mph or less between  
NW 85 St & Loyal Av NW/  
View Av NW

C Golden Gardens Dr NW  
R View Av NW  
S

**Express Stops****Northbound:**

Make no stops between  
3 Av/Bell St & Ballard  
Av NW/NW Market St  
except at:

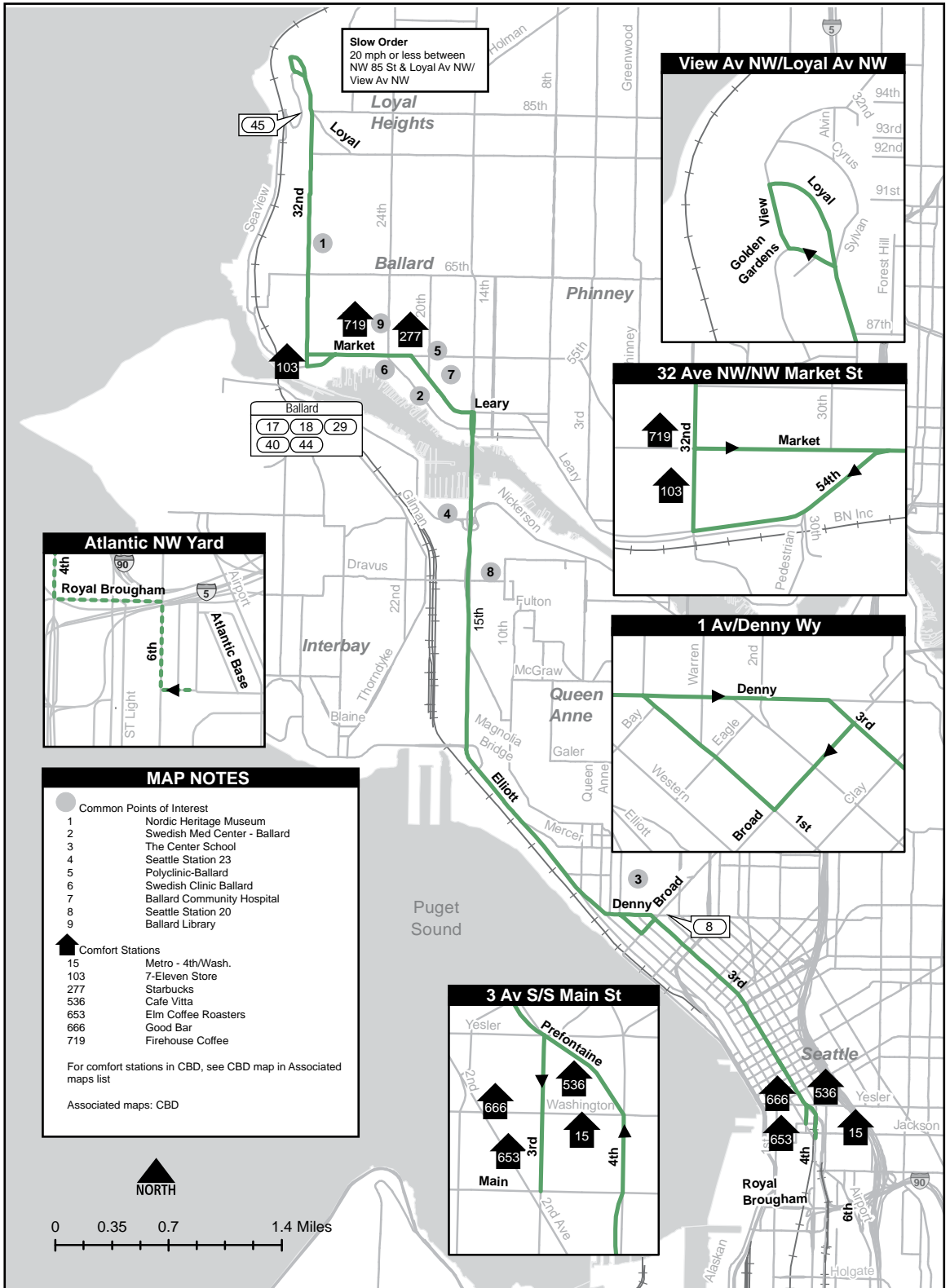
- 1 Av/Denny Way
- Elliot Av W/4 Av W
- 15 Av NW/  
NW Leary Way

**Awareness Areas**

4th Av/S Washington St  
3rd Av/Virginia St  
3rd Av/Pike St  
3rd Av/Pine St

**To****Base**

Downtown Seattle	00F4	Central	04D3
Sunset Hill	00F2		
Terminal (from 28/Market)	001A		



**Downtown****From: 24 Av NW/NW 85 St**

- ◆ 24 Av NW (fs NW 85 St)

**Slow Order**

20 mph or less on  
24 Av NW between  
NW 92 St and  
NW Neptune Pl

- L NW Neptune Pl
- L NW 100 St
- L Triton Dr NW
- L 28 Av NW
- L NW 85 St
- R 24 Av NW
- L NW Market St
- R Leary Av NW
- C NW Leary Way
- R 15 Av NW
- C Ballard Bridge
- C 15 Av W
- C Elliott Av W
- L W Denny Way
- C Denny Way
- R 3 Av
- C 3 Av S
- S S Main St

**Express Stops****Southbound**

Make no stops between  
24 Av NW/NW 65 St &  
3 Av/Bell St except at:

- Ballard Av NW/  
NW Market St
- 15 Av NW/  
Leary Av NW
- Elliott Av W/  
W Harrison St
- Denny Way/fs 2 Av

**North Beach****From: 4 AvS/S Royal Brougham**

- ◆ 4 Av S
- 2 4 Av S Island Stop at  
4 Av S/S Jackson St
- C 4 Av
- L Prefontaine Pl S
- C 3 Av
- L Broad St
- R 1 Av
- L Denny Way
- C W Denny Way
- C Western Av W
- C Elliott Av W
- C 15 Av W

**When Traffic  
Congested  
Approaching Ballard  
Bridge**

- R "Nickerson St" exit  
(keep to left)
- C 15 Av W

- C Ballard Bridge
- C 15 Av NW
- R "Ballard" Exit
- L NW Leary Way
- C Leary Av NW
- L NW Market St
- R 24 Av NW

**Slow Order**

20 mph or less on  
24 Av NW between  
NW 92 St and  
NW Neptune Pl

- L NW Neptune Pl
- L NW 100 St
- L Triton Dr NW
- L 28 Av NW
- L NW 85 St
- S NW 85 St (ns)

**Express Stops****Northbound**

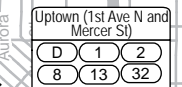
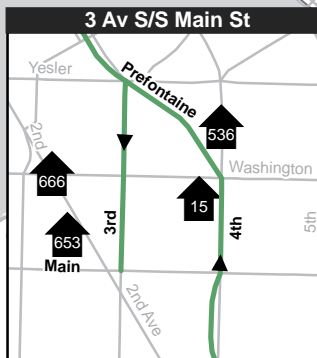
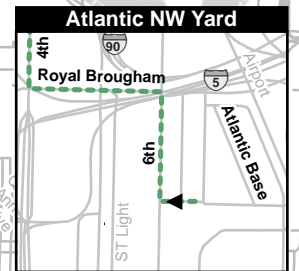
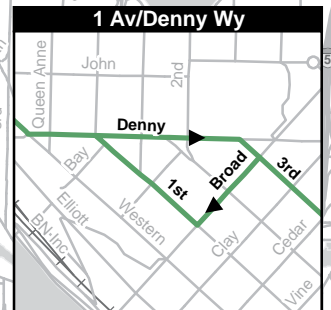
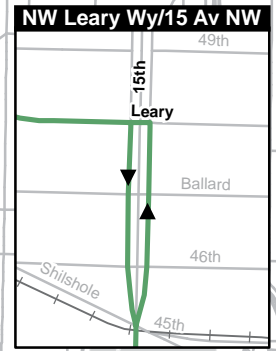
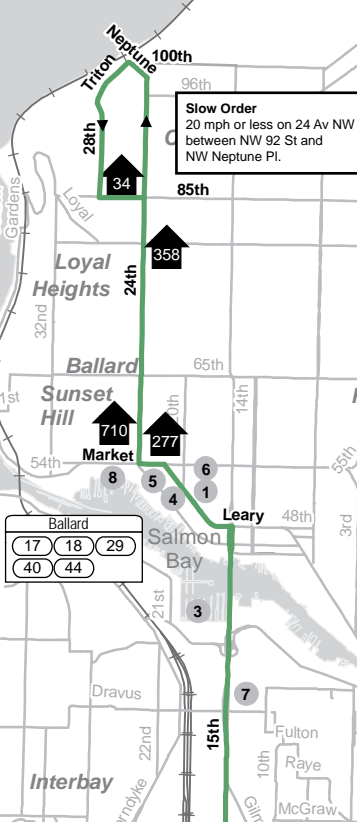
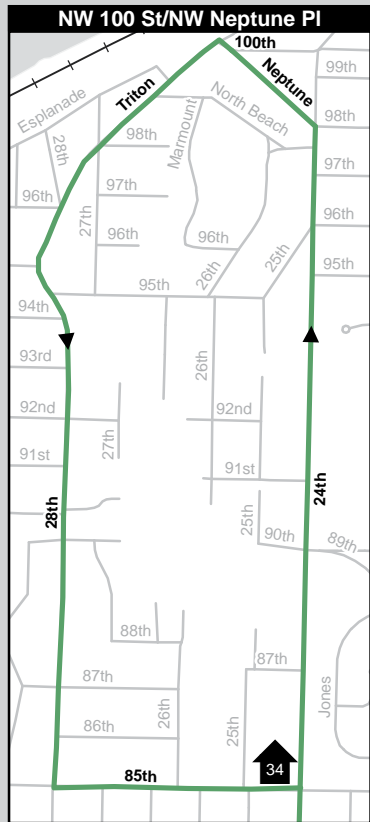
Make no stops between  
3 Av/Bell St & 24 Av  
NW/NW 65 St  
except at:

- 1 Av/Denny Way
- Elliott Av W/4 Av W
- 15 Av NW/  
NW Leary Way
- Ballard Av NW/  
NW Market St

**Awareness Areas**

4th Av/S Washington St  
3rd Av/Virginia St  
3rd Av/Pike St  
3rd Av/Pine St

To	Base
Downtown Seattle	00FD Central 4D3
North Beach	00FB

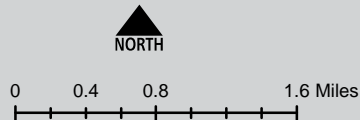


### MAP NOTES

- Common Points of Interest
  - 1 Swedish Med Center - Ballard
  - 2 The Center School
  - 3 Seattle Station 23
  - 4 Polyclinic-Ballard
  - 5 Swedish Clinic Ballard
  - 6 Ballard Community Hospital
  - 7 Seattle Station 20
  - 8 Ballard Library
- Comfort Stations
  - 15 Metro - 4th/Wash.
  - 34 Our Redeemer's Lutheran (lock box on south side)
  - 277 Starbucks
  - 358 Larsen's Bakery
  - 536 Cafe Vitta
  - 653 Elm Coffee Roasters
  - 666 Good Bar
  - 710 Ballard Firehouse Coffee

For comfort stations in CBD, see CBD map in Associated maps list

Associated maps: CBD





## Downtown Seattle

From: W Emerson St/Magnolia Blvd W

- ◆ W Emerson St
- L Magnolia Blvd W
- L W Ruffner St
- R W Viewmont Way W

**Slow Order**

20 mph or less on  
W Viewmont Way W  
between W Bertona St &  
W Armour St

- C Viewmont Way W
- L 35 Av W
- R W McGraw St
- R Condon Way W

**Slow Order**

15 mph or less on  
Condon Way W between  
W McGraw & W Howe St

- C W Blaine St
- R 28 Av W
- L W Galer St
- C Magnolia Bridge
- R 15 Av W
- C Elliott Av W
- L Western Av W
- L W Denny Way
- C Denny Way
- R 3 Av
- S Cedar St- all trips either  
continue as Route 124 or  
to 3 Av S/S Main St

**When Scheduled to  
3 Av S/S Main St**

Operate regular route

- 2 3 Av
- C 3 Av S
- S S Main St

## West Magnolia

From: 4 Av S/S Royal Brougham Way

- ◆ 4 Av S
- C 4 Av S
- 2 4 Av S Island Stop  
at 4 Av S/S Jackson St
- L Prefontaine Pl
- C 3 Av
- L Broad St
- R 1 Av
- L Denny Way
- C W Denny Way
- C Western Av W
- C Elliott Av W
- R "Magnolia Bridge/  
Pier 91" Exit  
(stay in right lane)
- C Magnolia Bridge
- C W Galer St
- R Thorndyke Av W
- L W Hayes St
- R 28 Av W
- L W Blaine St
- R Condon Way W

**Slow Order**

15 mph or less on  
Condon Way W between  
W Howe & W McGraw St

- L W McGraw St
- L 34 Av W
- R Viewmont Way W
- C W Viewmont Way W

**Slow Order**

20 mph or less on  
W Viewmont Way W  
between W Bertona St &  
W Armour St

- L W Emerson St
- S

**Awareness Areas**

4th Av/S Washington St  
3rd Av/Virginia St  
3rd Av/Pike St  
3rd Av/Pine St

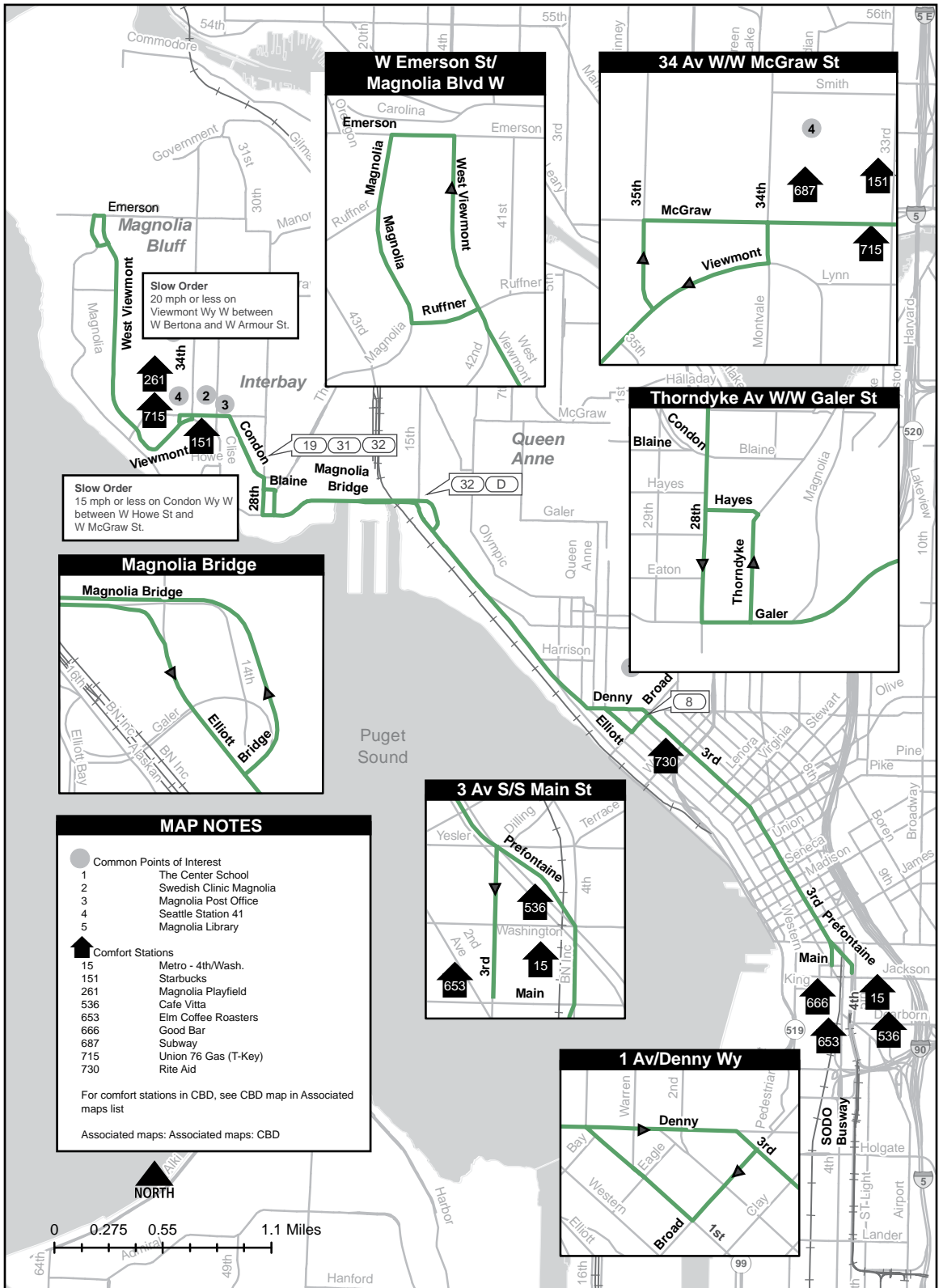
**To****Base**

Downtown Seattle	0284	Ryerson	04D8
West Magnolia	0203		

Southbound, when scheduled from Route 19 or 24 to Route 124, change signs at 3 Av/Cedar St.

Northbound, when scheduled from Route 124 to Route 19 or 24, change signs at 4 Av S/S Royal Brougham.





### Downtown Seattle

#### 29 Av SW/SW Barton St

- ◆ SW Barton St  
(fs 29 Av SW)

R 26 Av SW

#### **Slow Order**

20 mph or less on  
26 Av SW between  
SW Barton St and  
SW Roxbury St

R SW Roxbury St

#### **Slow Order**

15 mph or less on  
SW Roxbury between  
31 Av SW and 35 Av SW

R 35 Av SW

R SW Avalon Way

R SW Spokane St

L enter "Harbor Island/  
Hwy 99"

C SW Spokane St  
(left lane under bridge)

R Bus-only lane

C enter W Seattle Bridge  
("To City Center/  
I-5/Hwy 99")

R "1 Av S" Exit

L 1 Av S

R Edgar Martinez Dr S

L 4 Av S

S S Royal Brougham Way  
(most trips to Route 5)

#### **When Scheduled from SW Roxbury St/ 28 Av SW (fs)**

C SW Roxbury St

R 35 Av SW

R SW Avalon Way

C Regular route

### Westwood Village

#### From: Downtown Seattle

- ◆ Wall St

L 3 Av

C 3 Av S

L 2 Av Ext S

C 4 Av S (Move to  
far right lane)

C ramp "To Ferries/  
East I-90/I-5/Spokane"  
exit only

R Edgar Martinez Dr S

L 1 Av S

C on-ramp to W Seattle  
Bridge (left lane)

C W Seattle Bridge

R "Delridge Way SW" Exit

R "SW Spokane St" Exit

C SW Spokane St  
(right lane)

L SW Avalon Way

L 35 Av SW

L SW Barton St

S 29 Av SW (fs)

#### **When Scheduled to SW Roxbury St/ 28 Av SW**

*Operate regular route*

2 SW Barton St

R 26 Av SW

R SW Roxbury St

S 28 Av SW (fs)

#### **Awareness Areas**

3rd Av/Virginia St

3rd Av/Pike St

3rd Av/Pine St

Route 21 is grouped with Route 5

#### **To**

#### **Base**

Downtown Seattle

010C

Central (via Airport Way)

0026

Westwood Village

021A

Northbound when scheduled from Route 21 to Route 5 change signs at 4 Av S/S Royal Brougham Way

Southbound when scheduled from Route 5 to Route 21 change signs at 5 Av/Wall St.



**Downtown****From: SW Roxbury St/28 Av SW**

- ◆ 35 Av SW
- R SW 100 St
- L 44 Av SW
- L Marine View Dr SW

**Slow Order**

*20 mph or less between  
SW 106 St & 35 Av SW  
on Marine View Dr SW*

- L SW 106 St
- R 39 Av SW
- L Marine View Dr SW
- L 35 Av SW
- R SW Avalon Way
- R SW Spokane
- C SW Spokane St  
(bus only lane)
- C W Seattle Bridge  
(bus only lane)
- R enter Hwy 99 (North)
- C Hwy 99 (North)
- R "S Dearborn St" Exit
- R S Dearborn St
- L 1 Av S
- C 1 Av
- R Cherry St
- L 3 Av
- S Virginia St (fs)

**Express Stops  
Northbound**

*Make no stops between  
35 Av SW/  
SW Morgan St & 3 Av/  
Madison St except at:*

- 35 Av SW/  
SW Avalon Way

**Arbor Heights****From 3 Av/Virginia St**

- ◆ 3 Av
- R Columbia St
- L 1 Av
- C 1 Av S
- R S Dearborn St
- L enter Hwy 99 (South)
- C Hwy 99 (South)
- R "W Seattle Bridge" Exit
- C W Seattle Bridge
- L 35 Av SW
- R SW 100 St
- L 44 Av SW
- L Marine View Dr SW

**Slow Order**

*20 mph or less between  
Marine View Dr/  
SW 106 St & 5 Av SW/  
Marine View Dr*

- L SW 106 St
- R 39 Av SW
- L Marine View Dr SW
- L 35 Av SW
- S SW Roxbury St (fs)

**Express Stops  
Southbound**

*Make no stops between  
3 Av/Columbia St &  
35 Av SW/SW Morgan St  
except at:*

- 35 Av SW/  
SW Avalon Way

**Awareness Areas**

*3rd Av/Virginia St  
3rd Av/Pike St  
3rd Av/Pine St*

**Layover Instructions**

*N/B at 35 Av SW/SW Roxbury St, layover north of  
regular zone at designated layover area marked  
"Metro Vehicles Only."*

Route 21 is grouped with Route 5

**To****Base**

Downtown Seattle	010E	Central (via Airport Way)	0026
Arbor Heights	010A		

Northbound when scheduled from Route 21 to Route 5 change signs at 4 Av S/S Royal Brougham Way  
Southbound when scheduled from Route 5 to Route 21 change signs at 5 Av/Wall St.



## Arbor Heights

From: Alaska Junction Bay 6

- ◆ 44 Av SW (Bay 6)
- R SW Oregon St
- R California Av SW
- L SW Ida St
- R 41 Av SW
- L SW Thistle St
- R 24 Av SW
- R SW Trenton St
- L 25 Av SW
- R SW Barton St
- L 26 Av SW

**Slow Order**

20 mph or less on  
26 Av SW between  
SW Barton St and  
SW Roxbury St

- R SW Roxbury St

**Slow Order**

15 mph or less on  
SW Roxbury between  
31 Av SW and 35 Av SW

- L 35 Av SW
- S SW Roxbury St (fs) -- all  
trips continue inbound  
from here

**When Scheduled from  
44 Av SW/  
SW Alaska St  
(Sundays)**

- L SW Oregon St
- L Glenn Wy SW
- R 44 Av SW
- L SW Edmonds St
- R California Av SW
- C Regular route

## Alaska Junction

From: 35 Av SW/SW Roxbury St

- ◆ 35 Av SW  
(SW Roxbury St) (fs)
- R SW 100 St
- L 44 Av SW
- L Marine View Dr SW

**Slow Order**

20 mph or less between  
SW 106 St and 35 Av SW  
on Marine View Dr SW

- L SW 106 St
- R 39 Av SW
- L Marine View Dr SW
- L 35 Av SW
- R SW 106 St
- L 26 Av SW

**Slow Order**

20 mph or less on  
26 Av SW between  
SW Barton St and  
SW Roxbury St

- R SW Barton St
- L 25 Av SW
- R SW Trenton St
- L 24 Av SW
- L SW Thistle St
- R 41 Av SW
- L SW Ida St
- R California Av SW
- L SW Edmonds St
- R 44 Av SW
- S Bay 6 (fs) (SW Alaska St)

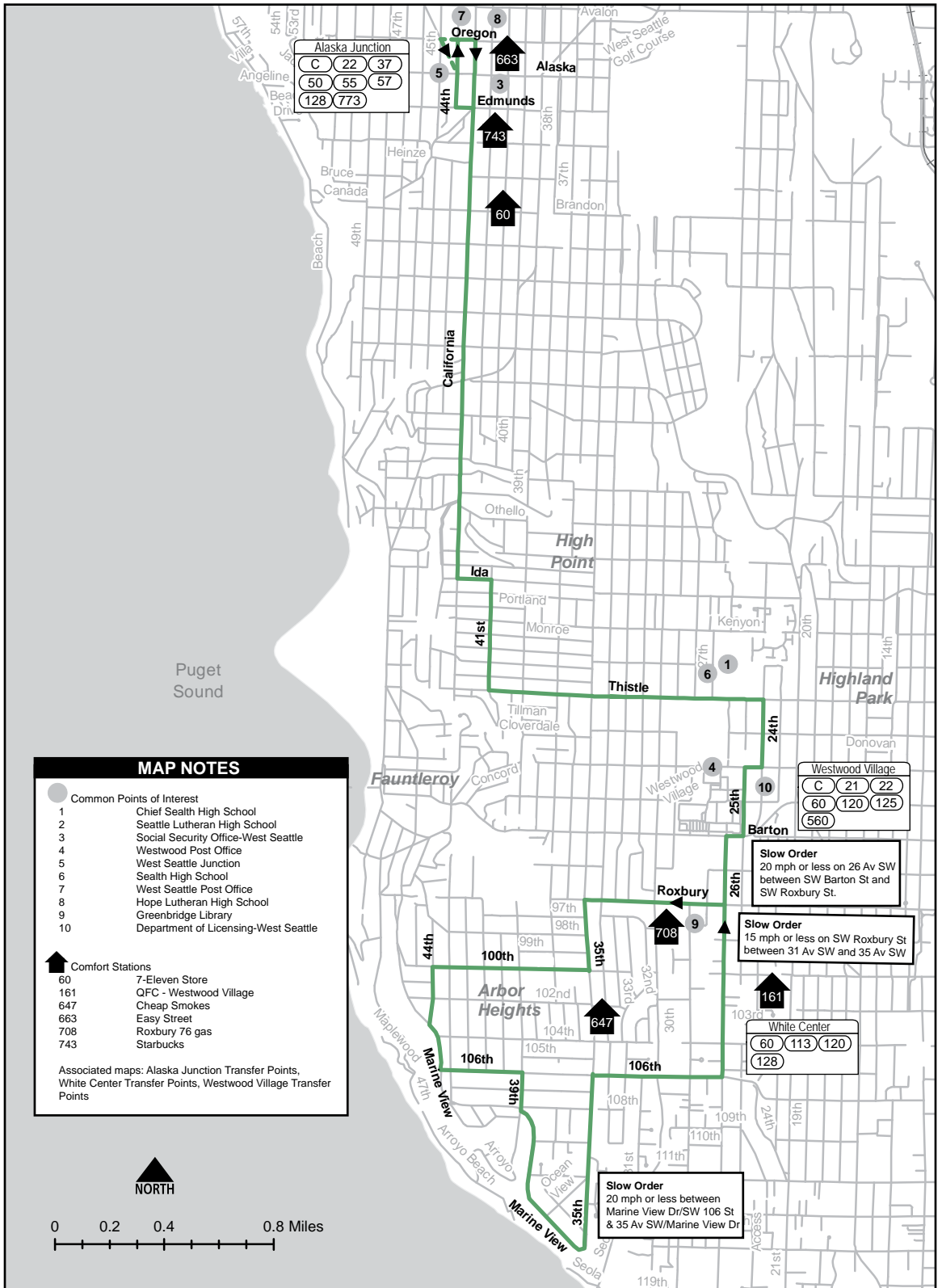
**When Scheduled from  
SW Roxbury St  
(fs 28 Av SW)**

- L 35 Av SW
- R SW 100 St
- C Regular route

**To****Base**

Arbor Heights	0316	South	04D9
Alaska Junction	0207		

All live-looped southbound trips will change signage to northbound at 35 Av SW/SW Roxbury St





## Downtown Seattle

From: W Emerson St/Magnolia Blvd W

- ◆ W Emerson St
- L Magnolia Blvd W
- L W Ruffner St
- R W Viewmont Way W

**Slow Order**

20 mph or less on West Viewmont Way W between W Bertona St & W Armour St

- C Viewmont Way W
- L 35 Av W
- R W McGraw St
- L 34 Av W
- R W Government Way
- R W Jameson St
- R 31 Av W

**Slow Order**

15 mph or less on 31 Av W and 30 Av W between W Jameson St & W Tilden St

- C 30 Av W
- L W Tilden St
- R 28 Av W
- L W Galer St
- C Magnolia Bridge
- R 15 Av W
- C Elliott Av W
- L Western Av W
- L W Denny Way
- C Denny Way
- R 3 Av
- S Cedar St (All trips continue as 124 or to 3 Av S/S Main St)

**When Scheduled to 3 Av S/S Main St**

Operate regular route

- 2 3 Av/Cedar St
- C 3 Av
- C 3 Av S
- S S Main St

**When Scheduled from 35 Av W/W McGraw St**

- ◆ 35 Av W
- R W McGraw St
- C Regular route

**When Scheduled from 34 Av W/W McGraw St**

- ◆ 34 Av W
- L 34 Ave W
- C Regular route

**Comfort Station Routing**

When scheduled to Magnolia Blvd W/ W Emerson St, layover at 34 Av/W McGraw to use the comfort station prior to proceeding to the W Emerson layover

## West Magnolia

From: 4 Av S/S Royal Brougham Way

- ◆ 4 Av S
- 2 4 Av S Island Stop at 4 Av S/S Jackson St

- C 4 Av S
- L Prefontaine Pl S
- C 3 Av
- L Broad St
- R 1 Av
- L Denny Way
- C W Denny Way
- C Western Av W
- C Elliott Av W

- R "Magnolia Bridge/ Pier 91" Exit (stay in right lane)

- C Magnolia Bridge
- C W Galer St
- R Thorndyke Av W
- L W Hayes St
- R 28 Av W
- L W Tilden St
- R 30 Av W

**Slow Order**

15 mph or less on 30 Av W & 31 Av W between W Tilden St & W Jameson St

- C 31 Av W
- L W Jameson St
- L W Government Way
- L 34 Av W
- R Viewmont Way W
- C W Viewmont Way W

**Slow Order**

20 mph or less on West Viewmont Way W between W Bertona St & W Armour St

- L W Emerson St
- S

**When Scheduled to 35 Av W/W McGraw St**

Operate regular route

- 2 34 Av W
- R Viewmont Way W
- R 35 Av W
- S Do not idle engine

**When Scheduled to W McGraw St/34 Av W**

Operate regular route

- 2 34 Av W/W McGraw St
- R Viewmont Way W
- R 35 Av W
- R W McGraw St
- S Do not idle engine

**Awareness Areas**

4th Av/S Washington St  
3rd Av/Virginia St  
3rd Av/Pike St  
3rd Av/Pine St

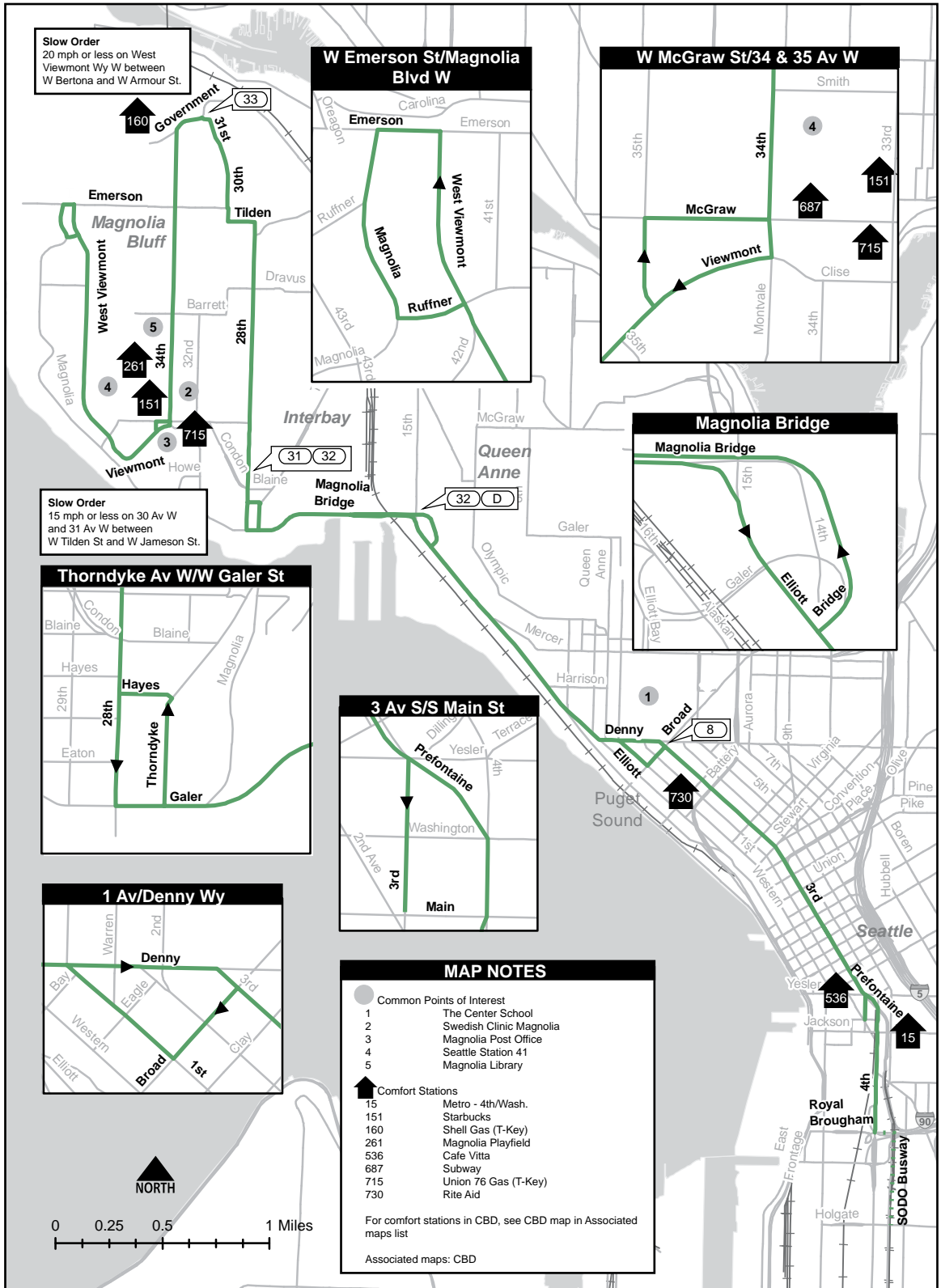
Route 24 is grouped with Route 124

To	Base
Downtown Seattle	0378 Ryerson 04D8
West Magnolia	0304
Central Magnolia	0365

Southbound, when scheduled from Route 24 to Route 124, change signs at 3 Av/Cedar St.

Northbound, when scheduled from Route 124 to Route 24, change signs at 4 Av S/S Royal Brougham.





**Downtown Seattle****From: Northgate Transit Center**

- ◆ Bay 6
- C through transit center
- R NE 100 St
- L 1 Av NE
- R N 92 St
- R Corliss Av N (North Seattle College Access Rd)
- L N 95 St
- L College Way N
- R N 92 St
- L Wallingford Av N
- L N 80 St
- R 1 Av NE
- L Woodlawn Av NE
- L 4 Av NE
- R NE 65 St
- L Latona Av NE
- R NE 50 St
- L Thackeray PI NE

**Slow Order**

20 mph or less on  
Thackeray PI NE  
between NE 50 St and  
NE 42 St

- R NE 42 St
- L 2 Av NE
- R NE 40 St
- C N 40 St
- L Stone Way N
- R Bridge Way N
- C N 38 St
- L S/B Aurora on-ramp
- C Aurora Av N
- R "Downtown/Denny Way"  
Exit (right lane)
- S Denny Way (trips  
continue as 131/132  
or to 3/Main)

**Express Stops  
Southbound:**

*Make no stops between  
Stone Wy N/N 40 St and  
3 Av/Bell St except:*

- S/B Aurora Av on-ramp/  
N 38 St
- Aurora Av N/Galer St
- Aurora Av N/Prospect St
- Aurora Av N/Denny Wy

**When Scheduled from  
NE Ravenna Blvd/  
Woodlawn Av NE**

- ◆ NE Ravenna Blvd
- R Woodlawn Av NE
- C Regular route

**When Scheduled to  
3 Av S/S Main St**  
*Operate regular  
express route*

- 2 Denny Way
- C Wall St
- L 3 Av
- C 3 Av S
- S S Main St

**When NSCC Closed**

- 2 1 Av NE
- R N 92 St
- L Wallingford Av N
- C Regular route

**Northgate Transit Center****From: Downtown Seattle**

- ◆ 4 Av S
- 2 4 Av S Island Stop at  
4 Av/Jackson
- C 4 Av
- L Prefontaine PI S
- C 3 Av
- R Battery St
- L Aurora Av  
(enter Aurora Av N/  
Hwy 99)
- C Aurora Av N
- R Bridge Way N
- L Stone Way N
- R N 40 St
- C NE 40 St
- C (stay left at fork to upper  
roadway) NE 40 St
- L Latona Av NE
- R NE 42 St
- L Latona Av NE
- L NE 50 St
- R Latona Av NE
- L NE 65 St
- R Latona Av NE
- C 2 Av NE
- R E Green Lake Way N
- R NE Ravenna Blvd
- L Woodlawn Av NE
- R 1 Av NE
- L N 80 St
- R Wallingford Av N
- R N 92 St
- L College Wy N
- R N 95 St
- R Corliss Av N (North  
Seattle College  
Access Rd)
- L N 92 St
- L 1 Av NE
- R NE 100 St
- L enter Northgate Transit  
Center
- 2 Bay 2 (drop off)

**Express Stops  
Northbound:**

*Make no stops between  
3 Av/Bell St and  
Stone Wy N/N 40 St  
except:*

- Aurora Av N/Denny Wy
- Aurora Av N/Prospect St
- Aurora Av N/Galer St
- Bridge Wy N/  
Whitman Av N

**When NSCC Closed**

- 2 Wallingford Av N (N/B)
- C N 92 St
- L 1 Av NE
- C Regular route

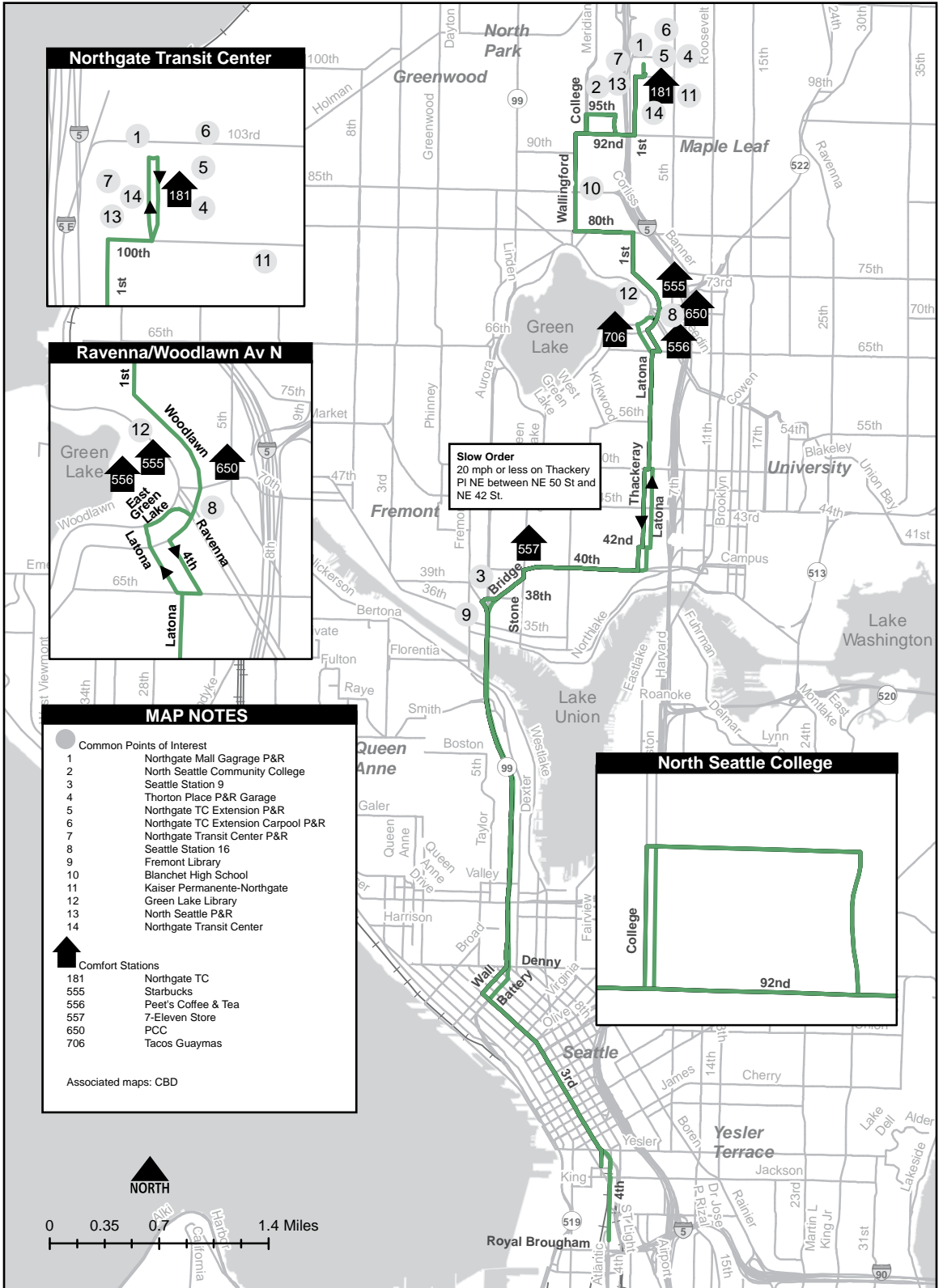
**Awareness Areas**

4th Av/S Washington St  
3rd Av/Virginia St  
3rd Av/Pike St  
3rd Av/Pine St  
Northgate TC

Route 26 is grouped with Routes 28,131,132

To	Base
Downtown Seattle	0372 Ryerson 04D8
Northgate TC	06D3

Northbound, when scheduled from Routes 131/132 to Routes 26/28, change signs at 4 Av S/S Royal Brougham Way.  
Southbound, when scheduled from Routes 26/28 to Routes 131/132, change signs at 5 Av/Wall St.



**Downtown Seattle****From: 36 Av S/S Atlantic St**

- ◆ 36 Av S
- R S Day St
- L Lakeside Av S
- C Lake Washington Blvd

**Slow Order**

*10 mph or less on Lake  
Dell Av and E Alder St  
between 32 Av and  
Lake Washington Blvd*

- L E Alder St
- C Lake Dell Av
- L 32 Av
- R E Yesler Way
- C Yesler Way
- S all trips to Rt 33 or 3 Av/  
Union St

**When Scheduled to  
Lenora St/4 Av***Operate regular route*

- 2 3 Av
- R Virginia St
- L 6 Av
- L Lenora St
- S 4 Av (fs)

**Colman Park****From: 3 Av/Cedar St**

- ◆ 3 Av
- L Yesler Wy
- L Yesler Way
- C E Yesler Way
- L 32 Av

**Slow Order**

*10 mph or less on Lake  
Dell Av and E Alder St  
between 32 Av and  
Lake Washington Blvd*

- R Lake Dell Av
- C E Alder St
- R Lake Washington Blvd
- C Lakeside Av S
- R S Massachusetts St
- R 36 Av S
- S S Atlantic St

**When Scheduled from  
Lenora St/4 Av**

- ◆ Lenora St
- L 3 Av
- C Regular route

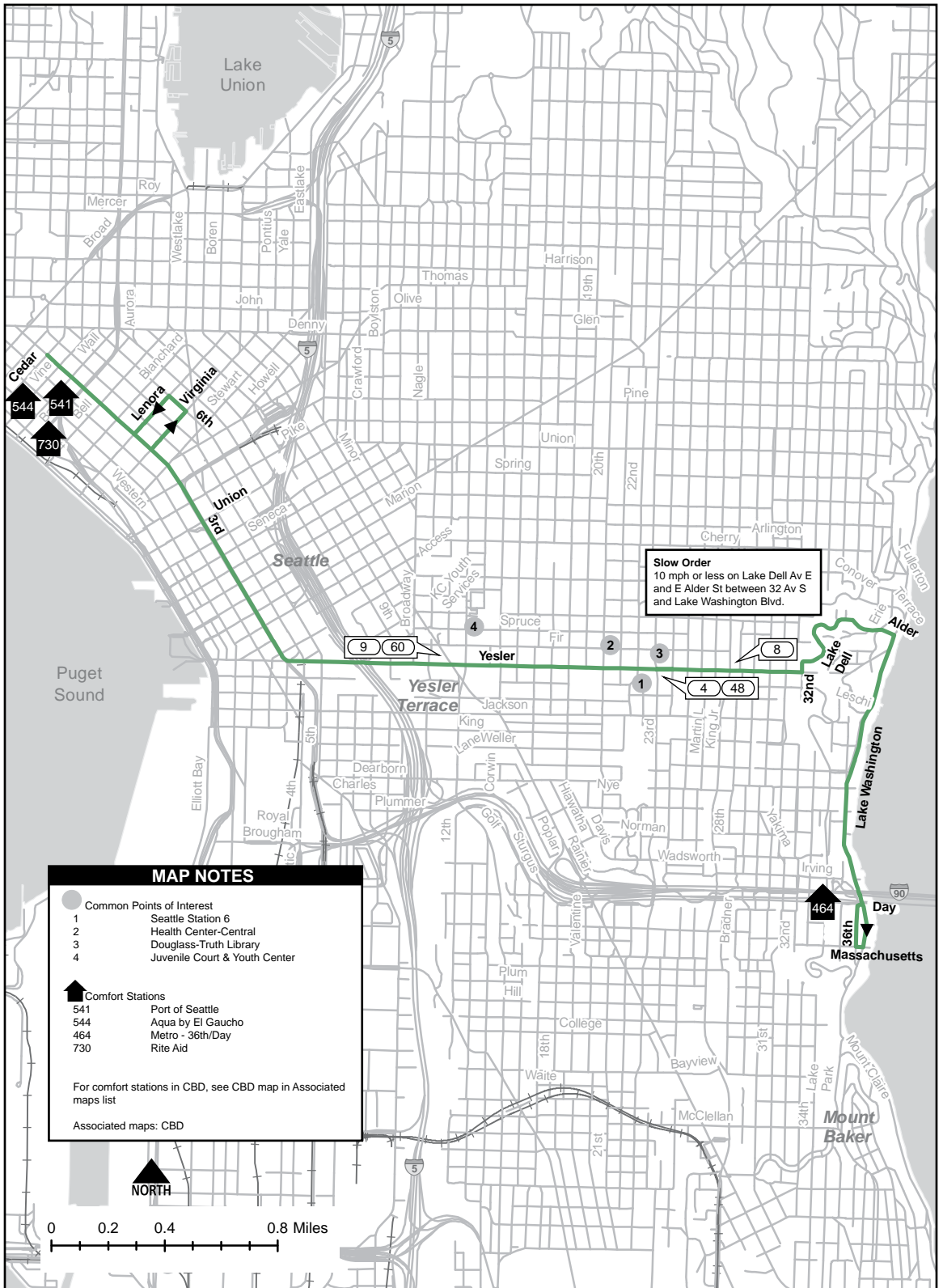
**Awareness Areas**

*3rd Av/Virginia St  
3rd Av/Pike St  
3rd Av/Pine St*

Route 27 is grouped with Routes 33, 124

To	Base		
Downtown Seattle	0127	Central	04D3
Colman Park	0125	Ryerson	04D8

Northbound when scheduled from Route 27 to Route 33 change signs at Yesler Way/Dilling Way.  
Southbound when scheduled from Route 33 to Route 27 change signs at 3 Av/Cedar St.



**Downtown Seattle****From: 7 Av NW/Holman Rd NW**

- ◆ 8 Av NW
- L Leary Way NW
- L NW 39 St
- C N 39 St
- R Fremont Way N
- R S/B Aurora on-ramp
- C Aurora Av N
- R "Downtown/Denny Way"  
Exit (right lane)
- S Denny Way (trips  
continue as Routes  
131/132 or 3 Av S/  
S Main St)

**Express Stops  
Southbound**

*Make no stops between  
the Aurora Av N on-ramp/  
N 38 St and Aurora Av N/  
Denny Way except at:*

- Aurora Av N/Prospect St
- Aurora Av N/Galer St

**When Scheduled from  
N 143 St/Linden Av N**

- ◆ N 143 St
- L Linden Av N
- L N 145 St
- C NW 145 St
- L 3 Av NW
- R NW 132 St
- L 8 Av NW
- L NW 125 St
- R 3 Av NW
- R NW 103 St
- C NW 100 Pl
- L 8 Av NW
- C Regular route

**When Scheduled to  
3 Av S/S Main St**  
*Operate regular route*

- 2 Denny Wy
- C Wall St
- L 3 Av
- C 3 Av S
- S S Main St

**Carkeek Park****From: Downtown Seattle**

- ◆ 4 Av S
- 2 4 Av S Island Stop  
at 4 Av S/S Jackson
- L Prefontaine Pl S
- C 3 Av
- R Battery St
- L Aurora Av (enter Aurora  
Av N/Hwy 99)
- C Aurora Av N
- R Bridge Way N Exit
- L N 38 St
- R Fremont Way
- L N 39 St
- C NW 39 St
- R Leary Way NW
- R 8 Av NW
- R NW 100 Pl
- C NW 103 St
- S

**When Scheduled to  
N 143 St/Linden Av N**  
*Operate regular route*

- 2 NW 103 St
- L 3 Av NW
- L NW 125 St
- R 8 Av NW
- R NW 132 St
- L 3 Av NW
- R NW 145 St
- R Greenwood Av N

**Slow order**  
*20 mph or less on  
N 143 St between  
Greenwood Av N &  
Linden Av N*

- L N 143 St
- 2 N 143 St/  
Linden Av N

**Express Stops  
Northbound**

*Make no stops between  
Aurora Av N/Denny Way  
St & the Aurora Av N off-  
ramp/ N 38 St except at:*

- Aurora Av N/Galer St
- Aurora Av N/Prospect St

**Awareness Areas**

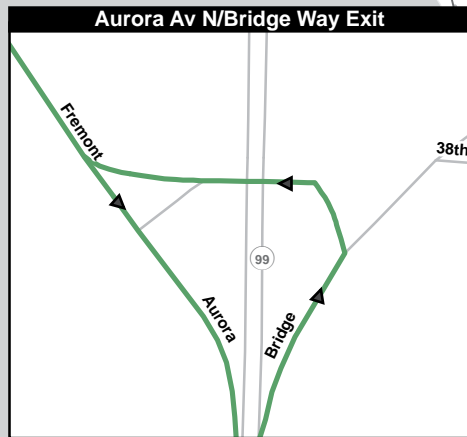
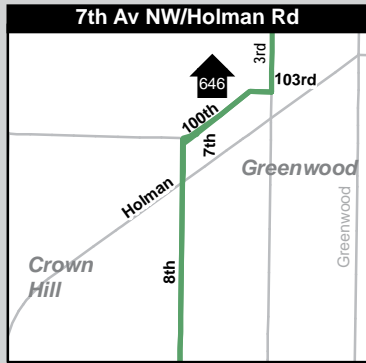
*4th Av/S Washington St  
3rd Av/Virginia St  
3rd Av/Pike St  
3rd Av/Pine St*

Route 28 is grouped with Routes 26,131,132

To	Base
Downtown Seattle	0135 Ryerson 04D8
Carkeek Park	0687
Broadview	0131

Northbound, when scheduled from Routes 131/132 to Routes 26/28, change signs at 4 Av S/S Royal Brougham Way.  
Southbound, when scheduled from Routes 26/28 to Routes 131/132, change signs at 5 Av N/Wall St





**MAP NOTES**

Common Points of Interest

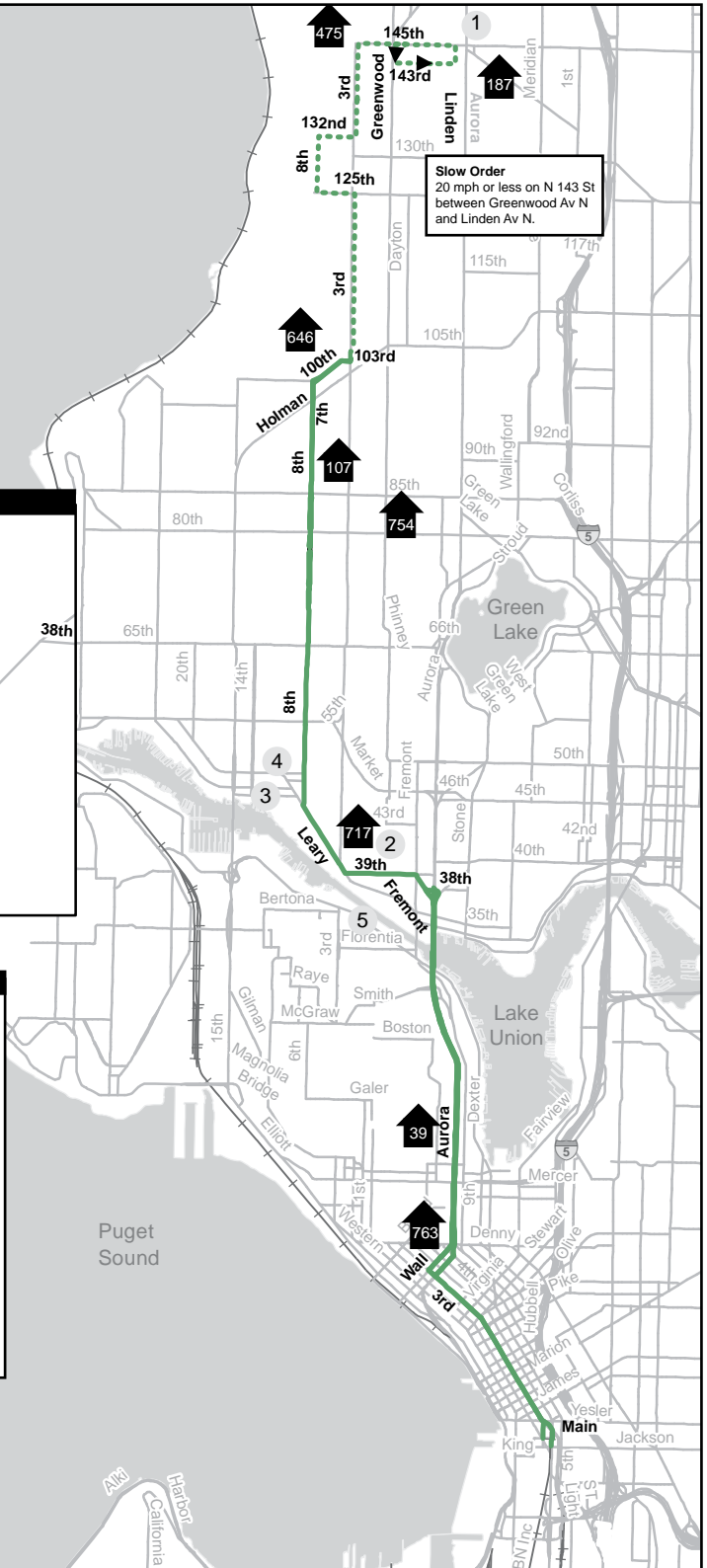
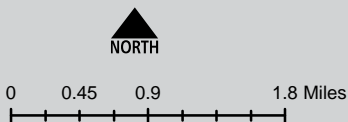
- 1 Bitter Lake Post Office
- 2 Seattle Station 9
- 3 King North/Ballard Comm Services-Welfare
- 4 Ballard DSHS
- 5 Fremont Library

Comfort Stations

- 39 7-Eleven Store
- 107 Chevron Gas
- 187 SHA - Tri-Court Community Rm
- 475 Diva Espresso
- 646 QFC
- 717 Shell Gas - K's Deli
- 754 Fred Meyer
- 763 5th & Battery Starbucks

For comfort stations in CBD, see CBD map in Associated maps list

Associated maps: CBD



**Downtown Seattle****From: NW Market St/30 Av NW**

- ◆ NW Market St  
(30 Av NW) (fs)
- C NW Market St
- L 32 Av NW
- L NW 54 St
- C NW Market St
- R Leary Av NW
- R NW Leary Way
- R 15 Av NW
- R W Emerson St
- L W Nickerson St  
(Overpass rdwy  
over 15 Av N)
- R W Nickerson  
(stay right at fork)
- C W Nickerson St
- R 3 Av W
- C 3 Av W

**Slow Order**

*20 mph or less on 3 Av W  
between W Fulton St  
and W Smith St*

- R W McGraw St
- L 6 Av W
- L W Galer St
- R Queen Anne Av N

**Slow Order**

*On Queen Anne Av N S/B  
between W Highland Dr  
& W Roy St: 10 mph or  
less dry pavement; 5 mph  
or less wet pavement.*

**Safety Stop**

*Nearside W Highland Dr  
test brakes and check air  
pressure (90 lbs)*

- L Denny Way
- R 1 Av
- L Blanchard St
- R 2 Av
- C 2 Av Ext S
- S S Jackson St (ns)

**Express Stops****Southbound**

*Make no stops between  
Queen Anne Av N/  
W Highland Dr & 2 Av/  
Lenora St except at:*

- Queen Anne Av N/  
W Mercer St
- 1 Av/Broad St
- 1 Av/Wall St

**Ballard****From: 4 Av S/S Royal Brougham**

- ◆ 4 Av S/S Royal  
Brougham
- L Prefontaine Pl S
- C 3 Av
- L Wall St
- R 1 Av
- C 1 Av N
- L Roy St
- R Queen Anne Av N
- L W Galer St
- R 6 Av W
- R W McGraw St
- L 3 Av W

**Slow Order**

*20 mph or less on 3 Av W  
between W Smith St and  
W Fulton St*

- L W Nickerson St
- R 15 Av W
- C Ballard Bridge
- C 15 Av NW
- R "Ballard" exit
- L NW Leary Way
- C Leary Av NW
- L NW Market St
- S 28 Av NW (fs)

**Express Stops****Northbound**

*Make no stops between  
3 Av/Virginia St &  
Queen Anne Av N/  
W Highland Dr except at:*

- 1 Av/Cedar St
- 1 Av/Wall St
- 1 Av N/W Mercer St

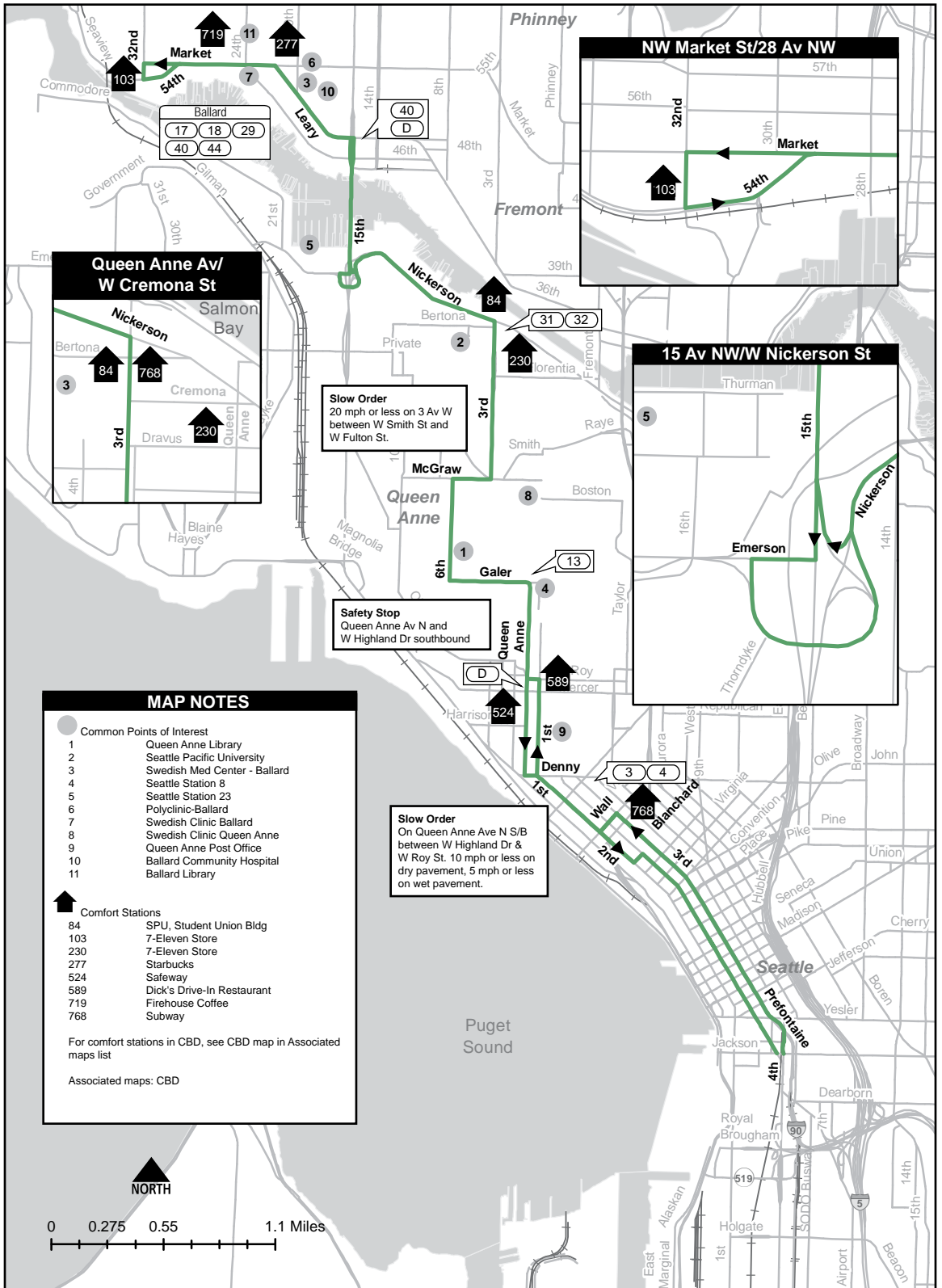
**Awareness Areas**

*4th Av/S Washington St  
3rd Av/Virginia St  
3rd Av/Pike St  
3rd Av/Pine St*

**To****Base**

Downtown Seattle	0225	Central	04D3
Ballard	0246	Ryerson	04D8





## University District

From: 34 Av W/ W McGraw St

◆ 34 Av W  
 L W McGraw St  
 R Condon Way W  
**Slow Order**  
*15 mph or less on  
 Condon Way W between  
 W McGraw & W Howe St*

L W Blaine St  
 R 28 Av W  
 L W Hayes St  
 L Thorndyke Av W  
 L 22 Av W  
 L Gilman Av W  
 R W Emerson Pl  
 C W Emerson St  
 R "Nickerson St/  
 Ballard Bridge" exit  
 C Overpass loop  
 (stay in right lane)  
 C access to  
 W Nickerson St  
 C W Nickerson St  
 L 4 Av N  
 C Fremont Bridge  
 C Fremont Av  
 R N 35 St  
 L Wallingford Av N  
 R N 40 St  
 C NE 40 St  
 C NE 40 St (lower level)  
 R 6 Av NE  
 L NE Northlake Way  
 C NE Pacific St  
 S Brooklyn Av NE (Trips  
 continue as Routes  
 65 or 75)

**NOTE: Through-routed  
 W/B trips, scheduled  
 for relief on  
 NE Campus Pkwy, will  
 make the relief in the  
 zone at 12 Av NE  
 (Bay 4).**

**When Scheduled  
 to Stevens Way/  
 Memorial Way**  
*Operate regular route*

2 NE Pacific St  
 L Brooklyn Av NE  
 R NE Campus Pkwy  
 R 15 Av NE  
 L NE 40 St/Grant Lane  
 (enter to UW)  
 R W Stevens Way NE  
 S E Stevens Way NE

## Central Magnolia

From: Sand Point Way NE/40 Av NE

◆ Sand Point Way NE  
 (from Routes 65 or 75)  
 C NE 45 St  
 L Montlake Blvd NE  
 R NE 44 St  
 C Pend Oreille Rd  
 (enter UW Campus)  
 L Stevens Way  
 L NE 40 St (Grant Lane)  
 R 15 Av NE  
 L NE Campus Pkwy  
 C NE 40 St  
 C N 40 St  
 L Wallingford Av N  
 R N 35 St  
 L Fremont Av N  
 C Fremont Bridge  
 R Florentia St  
 R Nickerson St  
 C W Nickerson St  
 L Overpass Loop  
 L W Emerson St  
 C W Emerson Pl  
 L Gilman Av W  
 R 22 Av W  
 R Thorndyke Av W  
 R W Hayes St  
 R 28 Av W  
 L W Blaine St  
 S Condon Way W

## Awareness Areas

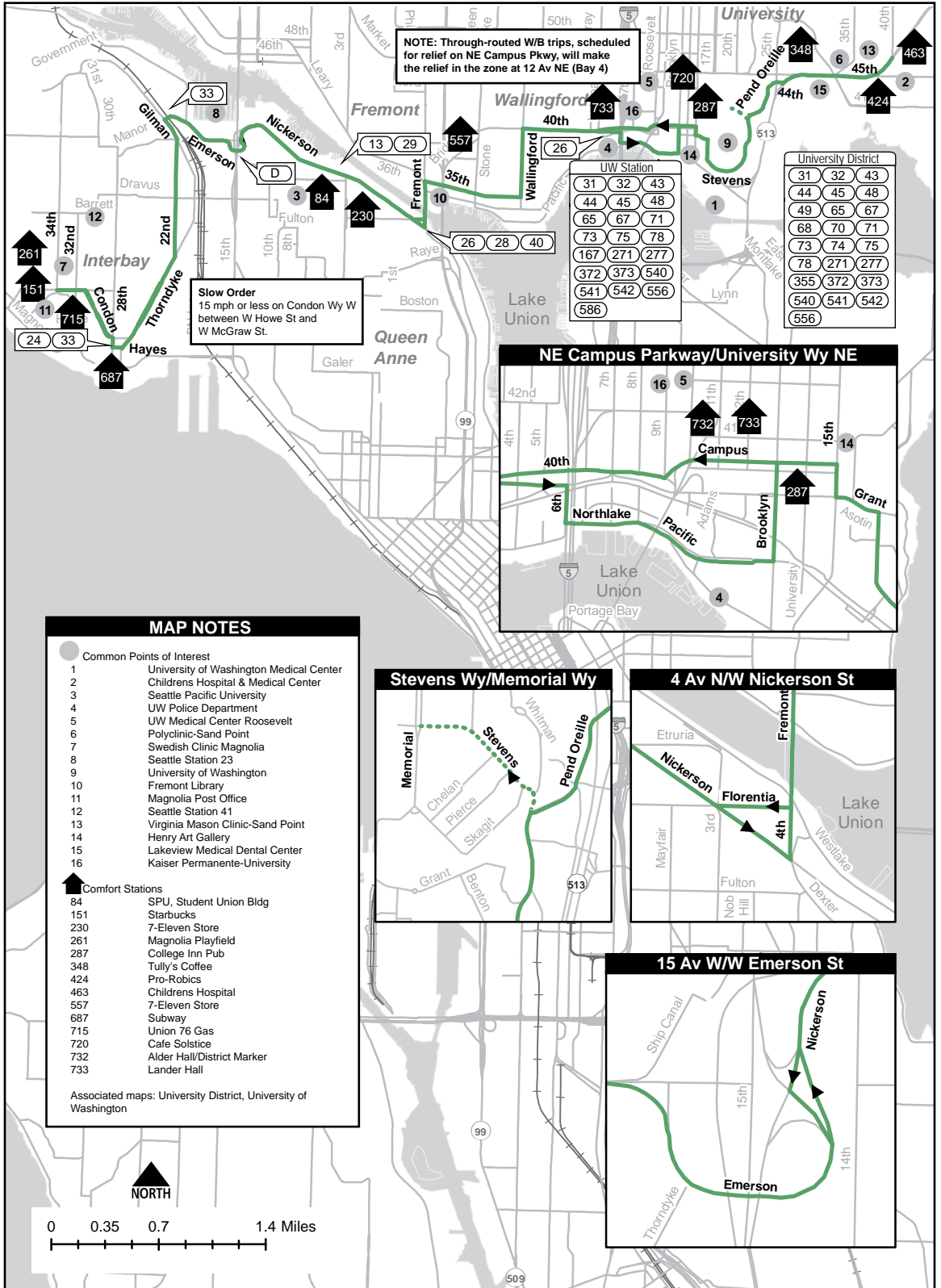
22nd Av W/W Dravus St

Route 31 is grouped with Routes 75

To	Base
University District	0310 North 04D5
Central Magnolia	0339

When scheduled from Routes 31, 32 to Route 75, change signs at Brooklyn Av NE/NE Pacific St.

When scheduled from Route 75 to Routes 31, 32, change signs at NE 40 St/Sand Point Way NE.



**University District****From: 1 Av N/Republican St**

◆ 1 Av N  
 L Mercer St  
 C W Mercer St  
 C W Mercer Pl  
 R Elliott Av W  
 C 15 Av W  
 R "W Dravus St" Exit  
 C enter 15 Av W  
 C 15 Av W  
 R "Emerson St/  
 Nickerson St" Exit  
 C "Nickerson St/Seattle  
 Pacific University" Exit  
 C W Nickerson St  
 C Nickerson St  
 L 4 Av N  
 C Fremont Bridge  
 C Fremont Av  
 R N 35 St  
 L Wallingford Av N  
 R N 40 St  
 C NE 40 St  
 C NE 40 St (lower level)  
 R 6 Av NE  
 L NE Northlake Way  
 C NE Pacific St  
 S Brooklyn Av NE  
 (Trips continue as  
 Route 65 or 75)

**When Scheduled to  
 NE Campus Pkwy/  
 University Way NE**

*Operate regular route*

2 NE Pacific St  
 L Brooklyn Av NE  
 R E/B NE Campus Pkwy  
 L 15 Av NE  
 L W/B NE Campus Pkwy

**Seattle Center****From: Sand Point Way/40 Av NE**

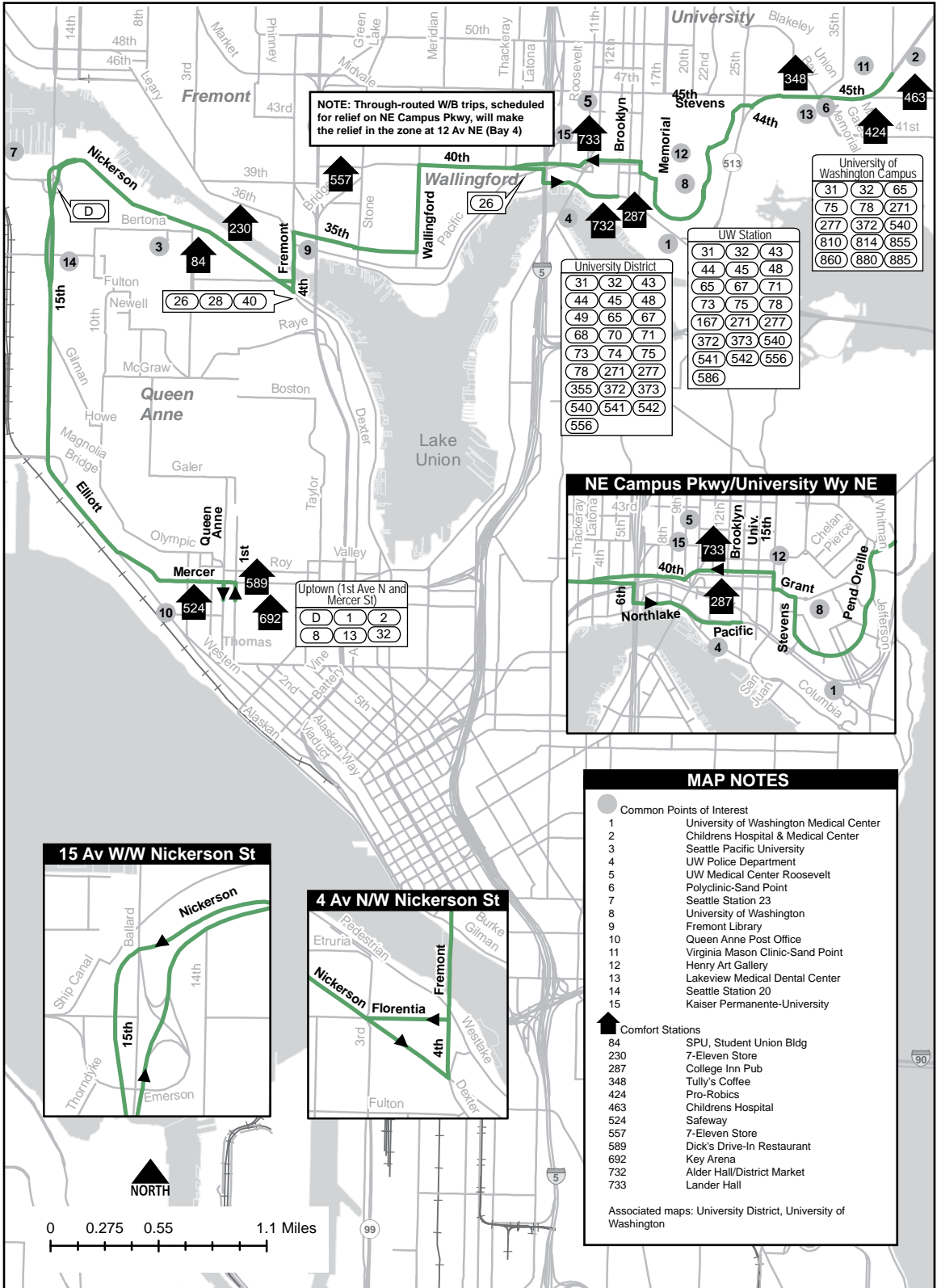
◆ Sand Point Way NE  
 (from Route 65 or 75)  
 C NE 45 St  
 L Montlake Blvd NE  
 R NE 44 St  
 C Pend Oreille Rd  
 (enter UW Campus)  
 L Stevens Way  
 L NE 40 St (Grant Lane)  
 R 15 Av NE  
 L NE Campus Pkwy  
 C NE 40 St  
 C N 40 St  
 L Wallingford Av N  
 R N 35 St  
 L Fremont Av N  
 C Fremont Bridge  
 R Florentia St  
 R Nickerson St  
 C W Nickerson St  
 R "15 Av W/  
 City Center" Exit  
 C 15 Av W  
 R "W Dravus St" Exit  
 C 15 Av W  
 C Elliott Av W  
 L W Mercer Pl  
 C W Mercer St  
 R Queen Anne Av N  
 S

Route 32 is grouped with Routes 75

<b>To</b>	<b>Base</b>
Seattle Center	0227 North 04D5
University District	0247

When scheduled from Routes 31, 32 to Route 75, change signs at Brooklyn Av NE/NE Pacific St.

When scheduled from Route 75 to Routes 31, 32, change signs at NE 40 St/Sand Point Way NE.



**Downtown Seattle****From: Illinois Av/Texas Way**

- ◆ Illinois Av
- R Texas Way
- C Texas Way through Reserve Center gate into Center
- C Texas Way
- C Texas Way out through Reserve Center south gate
- L Washington Av
- C east gate
- C W Government Way
- C Gilman Av W
- R 22 Av W
- R Thorndyke Av W
- R W Blaine St
- L 28 Av W
- L W Galer St
- C Magnolia Bridge
- R 15 Av W
- C Elliott Av W
- L Western Av W
- L W Denny Way
- C Denny Way
- R 3 Av
- S Cedar St (continues as Route 27, Route 124 or to 3 Av S/S Main St)

**When Scheduled from  
W Government Way/  
34 Av W**

- ◆ W Government Way
- C Gilman Av W

**When Scheduled to  
3 Av S/S Main St**  
*Operate regular route*

- 2 3 Av
- C 3 Av S
- S S Main St

**East Magnolia****From: 4 Av S/S Royal Brougham Way**

- ◆ 4 Av S
- 2 4 Av S Island Stop at 4 Av/S Jackson St
- L Prefontaine Pl S
- C 3 Av
- L Broad St
- R 1 Av
- L Denny Way
- C W Denny Way
- R Western Av W
- C Elliott Av W
- R "Magnolia Bridge/ Pier 91" Exit (stay in right lane)
- C Magnolia Bridge
- C W Galer St
- R Thorndyke Av W
- L 22 Av W
- L Gilman Av W
- C W Government Way
- C east gate to Discovery Pk/Ft Lawton
- R Texas Way
- C Reserve Center south gate into Center
- C Texas Way through Reserve Center
- C Texas Way out through Reserve Center north gate
- L Counterclockwise loop through parking lot
- 2 Illinois Av
- S Texas Way (ns)

**When Scheduled to  
W Government Way/  
34 Av W**

- C Illinois Av (N/B)
- R Texas Way
- C Texas Way through Reserve Center gate into Center
- C Texas Way
- L Texas Way out through Reserve Center south gate
- L Washington Av
- C East Gate
- C W Government Way
- S 34 Av W

**When Scheduled from  
Yesler Way/  
Eastside I-5 Bridge**

- ◆ Yesler Way (from Route 27)
- R 3 Av
- C 3 Av
- C Regular route

**Awareness Areas**

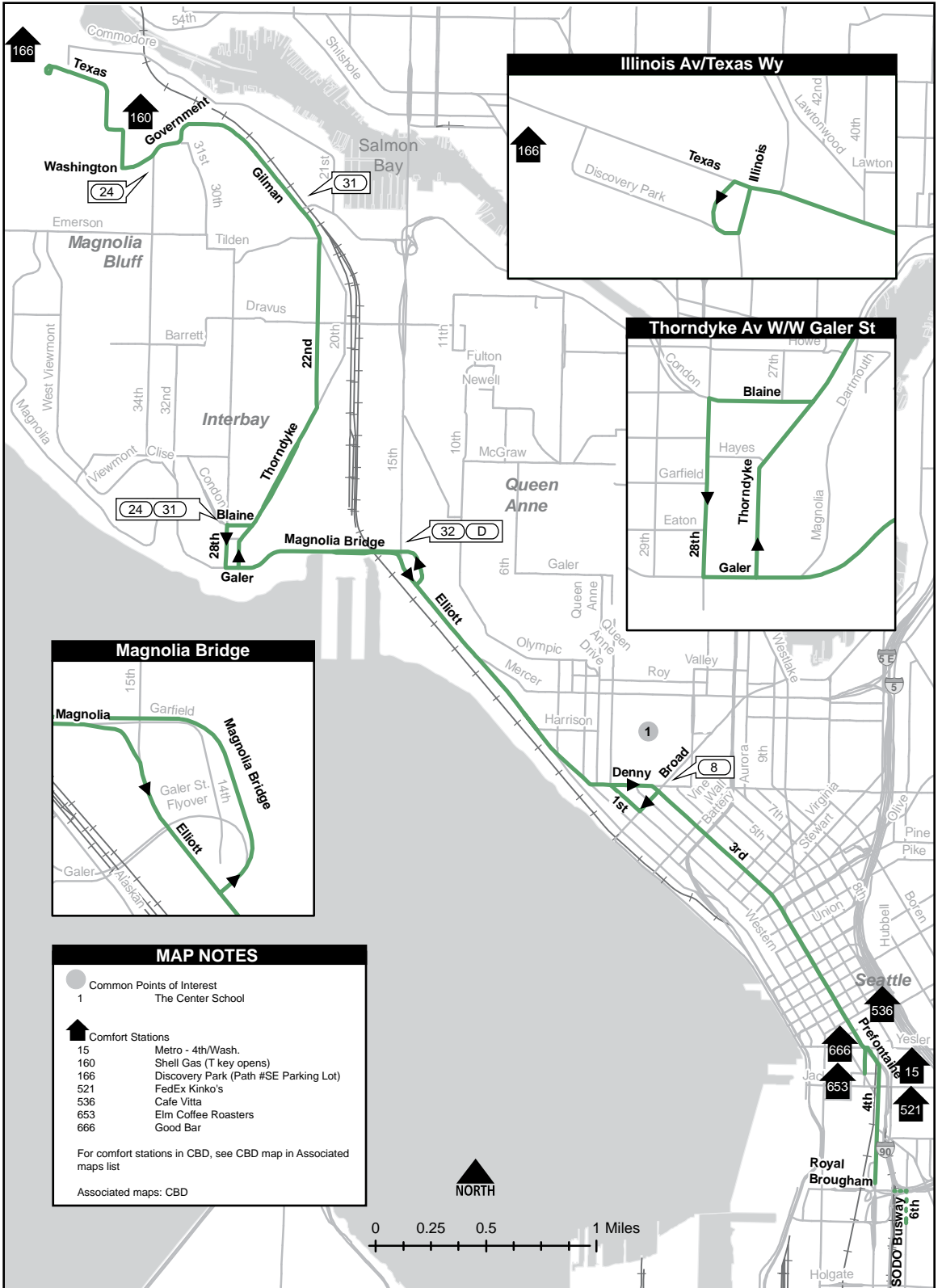
4th Av/S Washington St  
3rd Av/Virginia St  
3rd Av/Pike St  
3rd Av/Pine St  
22nd Av W/W Dravus St  
Gilman Av W/  
W Emerson Pl

Route 33 is grouped with Routes 27, 124

To	Base
Downtown Seattle	037C Ryerson 04D8
East Magnolia	037A
shuttle	014C

Northbound when scheduled from Route 27 to Route 33 change signs at Yesler Way/Eastside I-5 bridge  
Southbound when scheduled from Route 33 to Route 27 or Route 124 change signs at 3 Av/Cedar St.





**Downtown Seattle****From: Othello Station**

♦ S Myrtle St  
 (ns) (39 Av S)  
 R M. L. King Jr Way S  
 R S Othello St  
 R Beacon Av S  
 R 14 Av S  
 L S Massachusetts St  
 R 12 Av S  
 C S Charles St  
 L Golf Dr S  
 C 12 Av S  
 L S Jackson St  
 R 4 Av S  
 L Prefontaine Pl S  
 C 3 Av  
 S Pike St

***When Scheduled to  
5 Av S/S Jackson St***  
*Operate regular route*  
 L 5 Av S

***When Scheduled to  
S Jackson St/12 Av S***  
*Operate regular route*  
 2 S Jackson St  
 S 12 Av S (route continues  
 as Route 70)

**Othello Station****From: Downtown**

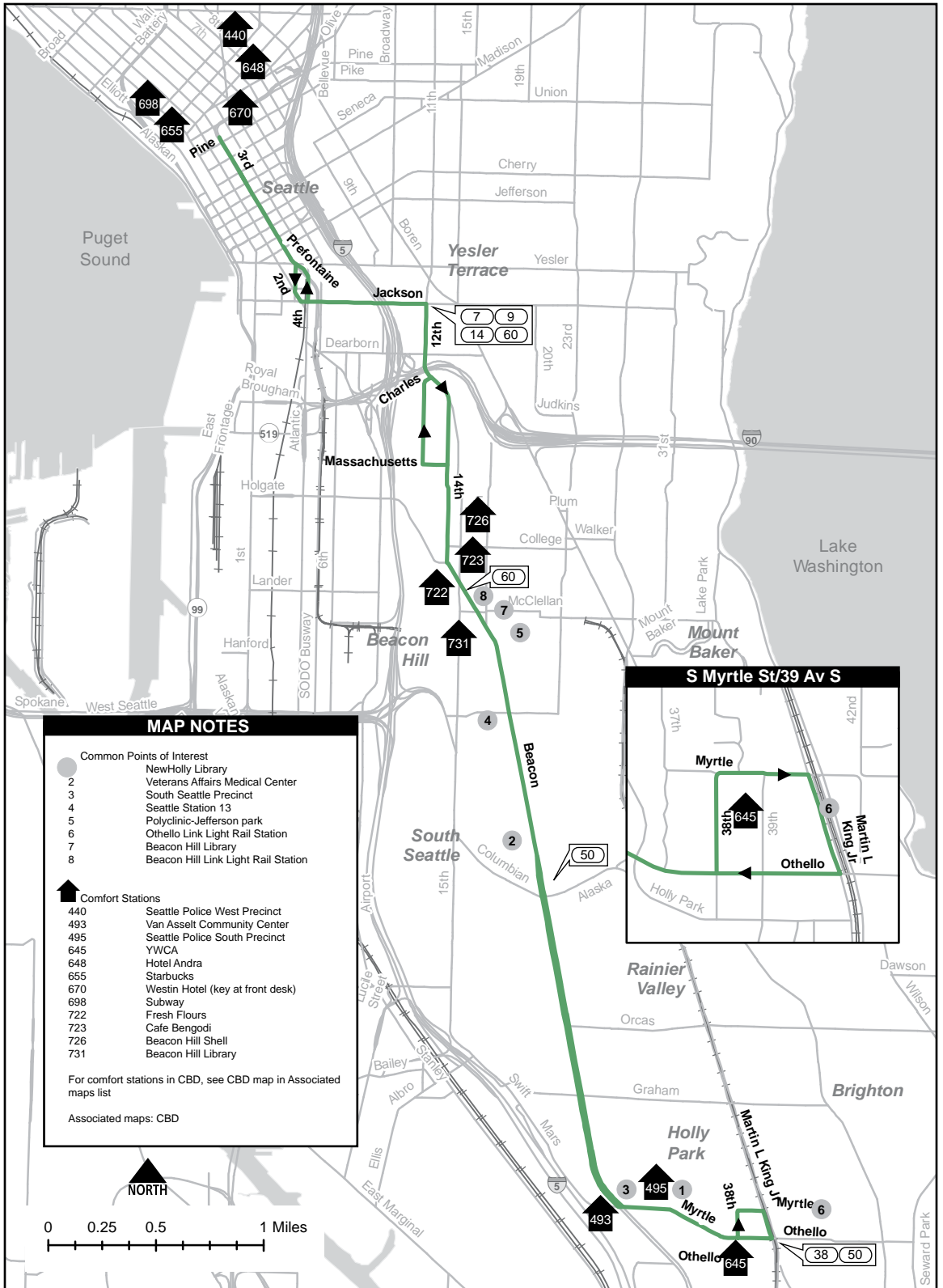
♦ 3 Av  
 C 3 Av S  
 L 2 Av Ext S  
 L S Jackson St  
 R 12 Av S  
 C Golf Dr S  
 R 14 Av S  
 C Beacon Av S  
 L S Myrtle St  
 C S Myrtle Pl  
 C S Othello St  
 L 38 Av S  
 R S Myrtle St  
 S 39 Av S (ns)

**Awareness Areas**

4th Av/S Washington St  
 3rd Av/Virginia St  
 3rd Av/Pike St  
 3rd Av/Pine St

<b>To</b>	<b>Base</b>		
Downtown Seattle	052E	Atlantic	04D5
at Beacon Av S/Lander St	048C	Central	04D3
ID/Chinatown Sta	00C1		
Othello Station	052C		
at Beacon Av S/Lander St	009B		





**Downtown Seattle****From: SW Alaska St/35 Av SW**

- ◆ SW Alaska St
- L 49 Av SW
- L SW Brandon St
- R 48 Av SW
- R Beach Dr SW

**Slow Order**

*15 mph or less on Beach  
Dr SW between 48 Av SW  
& SW Shore Pl*

- R 63 Av SW
- R Alki Av SW
- C Harbor Av SW
- L SW Spokane St
- L enter "Harbor Island/  
Hwy 99"
- C SW Spokane St  
(left lane under bridge)
- R Bus-only lane
- R enter W Seattle Bridge  
("To City Center/I-5/  
Hwy 99")
- C W Seattle Bridge  
(bus-only lane)
- R "1 Av S" Exit
- L 1 Av S
- R Edgar Martinez Dr S
- L 4 Av S
- 2 4 Av Island Stop  
at 4 Av/S Jackson
- C 4 Av
- L Prefontaine Pl S
- C 3 Av
- S Pine St

**Express Stops  
Northbound**

*Make no stops between  
1 Av S/S Spokane St  
& 4 Av S/S Jackson St  
(Island Zone) except at:*

- 1 Av S/S Lander St
- Edgar Martinez Dr S/  
1 Av S
- 4 Av S/  
S Royal Brougham Way

**Alaska Junction****From: Lenora St/4 Av**

- ◆ Lenora St  
(fs 4 Av north side)
- L 2 Av
- R Columbia St
- L 1 Av
- C 1 Av S
- R S Dearborn St
- L enter Hwy 99 (South)
- C Hwy 99 (South)
- R "W Seattle Bridge" Exit
- C W Seattle Bridge  
(upper level)
- R "Delridge Way SW" Exit
- R "SW Spokane St" Exit
- C SW Spokane
- R Harbor Av SW
- C Alki Av SW
- L 63 Av SW
- L Beach Dr SW

**Slow Order**

*15 mph or less on Beach  
Dr SW between  
SW Shore Pl & 48 Av SW*

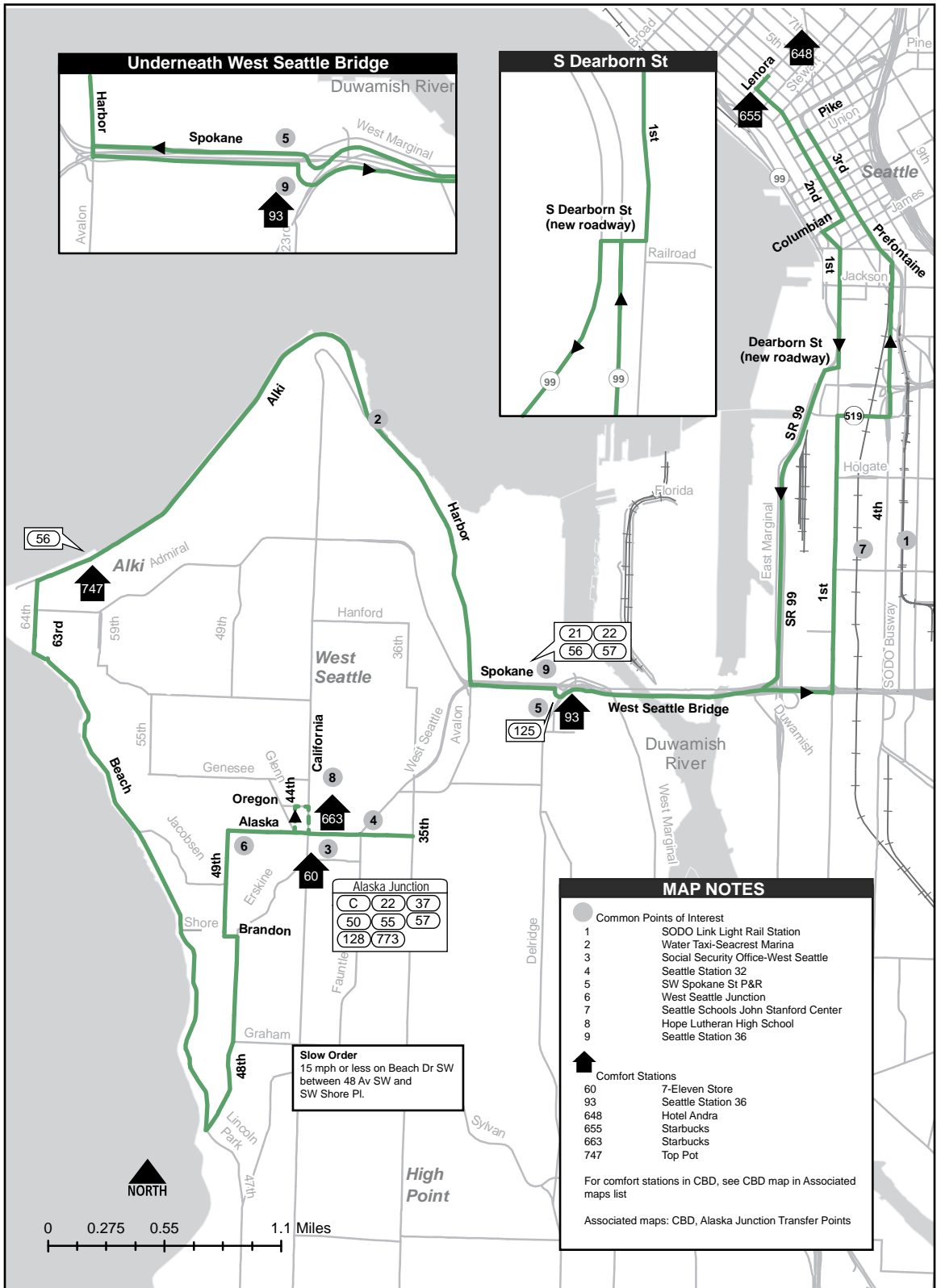
- L 48 Av SW
- L SW Brandon St
- R 49 Av SW
- R SW Alaska St
- S Bay 2

**Awareness Areas**

*4th Av/S Washington St  
3rd Av/Pike St  
3rd Av/Pine St*

**To****Base**

Downtown Seattle	015B	Ryerson 04D8
at 61 Av SW/Alki Av SW	0616	
Alaska Junction	0704	
at 61 Av SW/Alki Av SW	0173	



**Downtown Seattle****From: Northgate Transit Center**

◆ Bay 6  
 R NE 100 St  
 L 1 Av NE  
 R N 92 St  
 R College Way N  
 C Meridian Av N  
 L N Northgate Way  
 C N 105 St  
 C Holman Rd N  
 C Holman Rd NW  
 C 15 Av NW  
 R NW 85 St  
 L 24 Av NW  
 L NW Market St  
 R Leary Av NW  
 C NW Leary Way  
 C Leary Way NW  
 C NW 36 St  
 C N 36 St  
 C Fremont Pl NW  
 R Fremont Av N  
 C Fremont Bridge  
 C 4 Av N  
 L Westlake Av N  
 L Westlake Av N  
 (at 9 Av N)  
 R Lenora St  
 L 3 Av  
 C 3 Av S  
 S 3 Av S/Main

**Northgate****From: S Massachusetts St/8 Av**

◆ 4 Av S island stop at  
 4 Av/S Jackson  
 C 4 Av S  
 L Prefontaine Pl S  
 C 3 Av  
 R Blanchard St  
 L Westlake Av  
 C Westlake Av N  
 R 4 Av N  
 C Fremont Bridge  
 C Fremont Av N  
 L Fremont Pl N  
 C N 36 St  
 C NW 36 St  
 R Leary Way NW  
 C NW Leary Way  
 C Leary Av NW  
 L NW Market St  
 R 24 Av NW  
 R NW 85 St  
 L 15 Av NW  
 C Holman Rd NW  
 C Holman Rd N  
 C N 105 St  
 C N Northgate Way  
 R Meridian Av N  
 C College Way N  
 L N 92 St  
 L 1 Av NE  
 R NE 100 St  
 L enter Northgate  
 Transit Center  
 S Bay 2: drop off only

***When Scheduled to  
 Northgate Transit  
 Center North Layover  
 If Northgate Transit  
 Center Westside  
 Layover Area is Fully  
 Occupied, do not  
 Layover at Bay 2***

C through transit center  
 R NE 103 St to Layover G  
 (leave 3 minutes before  
 your Bay 6 timepoint)  
 R 3 Av NE  
 R NE 100 St  
 R enter transit center  
 C through make u-turn and  
 proceed southbound to  
 Bay 6  
 C On schedule

To	Base
Crown Hill	01BA Central Base 04D3
Ballard	
Crown Hill	0014
Freemont	
Downtown Seattle	0237
at 15 Av NW/NW 85 St	0238
Northgate	023A
at Fremont Av N/N 34 St	023C

**Awareness Areas**

4th Av/S Washington St  
 3rd Av/Virginia St  
 3rd Av/Pike St  
 3rd Av/Pine St  
 N 105th St/Aurora Ave N  
 Northgate TC

## When scheduled from NW 87 St/1 Av NW

89th	2nd	
88th		
87th	87th	1st
6th	86th	3rd
85th		
84th		

## MAP NOTES

- Common Points of Interest
- 1 Blood Bank-Northend
- 2 Northgate Mall Gargage P&R
- 3 Health Service Center-North
- 4 Swedish Med Center - Ballard
- 5 Seattle Station 35
- 6 North Seattle Community College
- 7 Seattle Station 9
- 8 North Seattle Precinct
- 9 Thorton Place P&R Garage
- 10 Northgate TC Extension Carpool P&R
- 11 Northgate Transit Center P&R
- 12 King North/Ballard Comm Services-Welfare
- 13 Polyclinic-Ballard
- 14 Swedish Clinic Ballard
- 15 Ballard DSHS
- 16 Polyclinic-Northgate
- 17 Fremont Library
- 18 Museum of History and Industry
- 19 North Public Health Center-PHC
- 21 North Public Health Center
- 22 Kaiser Permanente-Northgate
- 23 Ballard Community Hospital
- 24 Seattle Station 31
- 25 North Seattle P&R (Interim)
- 26 Northgate Transit Center
- 27 Ballard Library

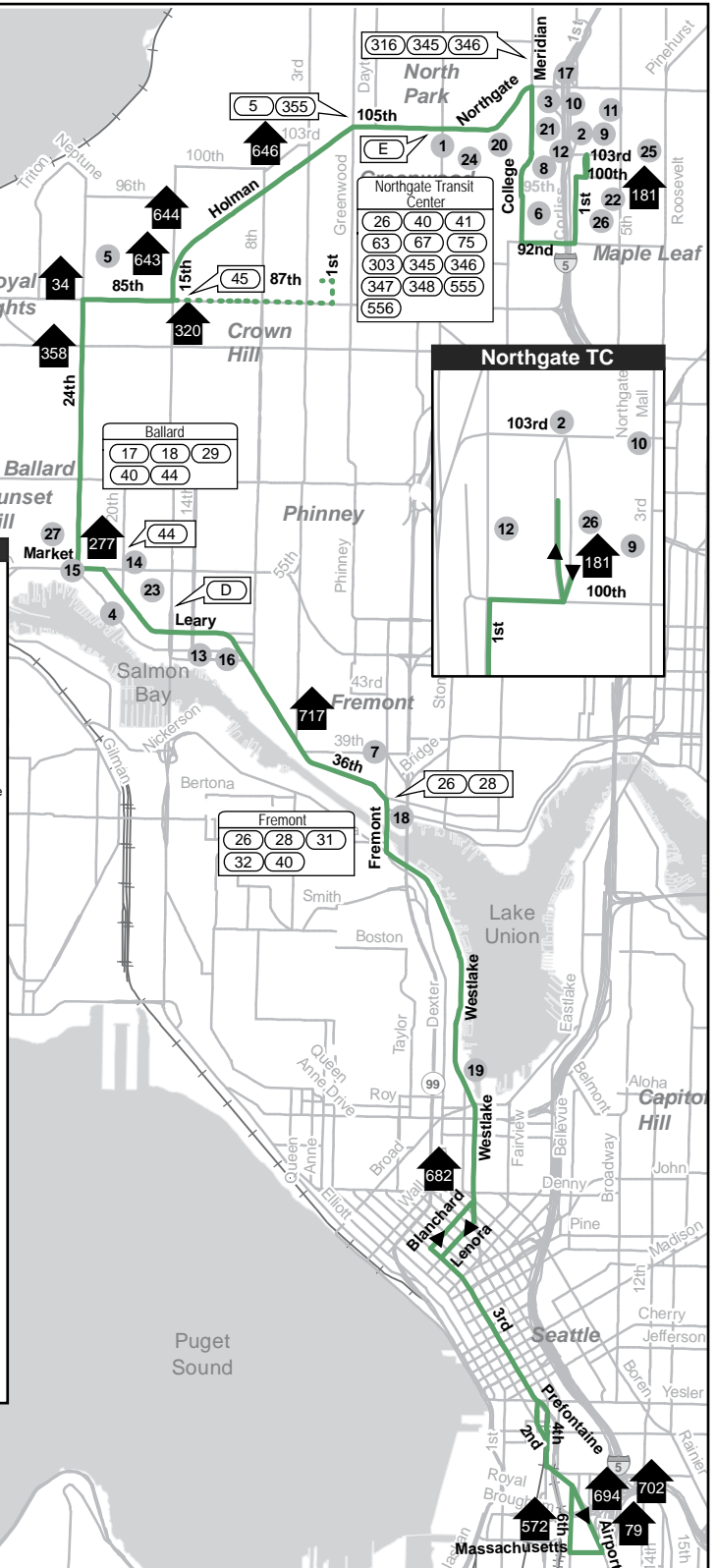
- ▲ Comfort Stations
- 34 Our Redeemer's Lutheran
- 79 Central/Atlantic Base
- 181 Northgate TC
- 277 Starbucks
- 320 Safeway
- 358 Larsen's Bakery
- 643 Seattle Fire Station #35
- 644 Subway
- 646 QFC
- 572 Metro Employee Parking Garage
- 682 Pronto Cycle Share
- 694 King County Central VM
- 702 Atlantic Base VM
- 717 K's Deli

For comfort stations in CBD, see CBD map in Associated maps list.

Associated maps: Northgate Transit Center



0 0.375 0.75 1.5 Miles



## Downtown Seattle

From: Lake City and Northgate

- ◆ NE 130 St
- L Lake City Way NE (SR-522)
- R NE 125 St
- L Roosevelt Way NE
- R NE 125 St
- L 5 Av NE
- R NE 103 St
- L enter Northgate Transit Center (Bay 5)
- R NE 100 St
- R 1 Av NE
- L NE Northgate Way
- R enter S/B I-5
- C I-5
- R "Stewart St/Denny Way" (Exit 166)
- C Stewart St
- L Boren Av
- R Pine St
- R 9 Av
- R enter CPS

**Slow Order**

5 mph or less  
on CPS Loop between  
9 Av & DSTT barrier

- C Construction road through CPS (Past closed Bay I)
- C Bay "C" route through tunnel
- 2 IDS stop
- S

**When Scheduled from 5 Av NE/NE 123 St**

- ◆ 5 Av NE
- C 5 Av NE
- C Regular route

**When Scheduled from NE 103 St/5 Av NE (Layover F)**

- ◆ NE 103 St
- L enter Northgate Transit Center (Bay 5)
- C Regular route

**When I-5 is Congested South of Northgate & Directed by Coordinator**

Operate regular route

- 2 Northgate Transit Center (Bay 5)
- L NE 100 St
- R 5 Av NE
- L Banner Way NE
- C NE 75 St
- R enter S/B I-5
- C S/B I-5 regular lanes

**When I-5 is Congested South of Lake Washington Ship Canal Bridge & Directed by Coordinator**

- C I-5
- R "Boylston Av/ Roanoke St" (Exit 168A)
- C Boylston Av E
- L Lakeview Blvd E
- R Freeway overpass
- C Eastlake Av E
- R Stewart St
- C Regular route

**Express Lanes Advisory**

Never enter express lanes if signage is blank or closed is displayed

**When Scheduled via I-5 Express Lanes**

Operate regular route

- 2 1 Av NE
- L enter I-5 Express Lanes (If "Open" is displayed)

**Slow Order**

I-5 express lanes S/B: for coaches traveling in the inside HOV lane, speed limit is 40 mph from the Mercer St off-ramp to the approach to the tunnel exiting onto 5 Av at Cherry St.

- R "Pike St" Exit
- R 9 Av
- R enter to CPS
- C Construction road through CPS (Past closed Bay I)

**Slow Order**

5 mph or less  
on CPS Loop between  
9 Av & DSTT barrier

- C Bay "C" route through tunnel
- C Regular route

**When Tunnel is Closed and Express Lanes are Open**

Operate regular route

- 2 I-5 Express Lanes
- R "Stewart St/Denny Way" (Exit 166)
- C Stewart St
- L 2 Av
- S 2 Av Ext S

**When Tunnel is Closed and Express Lanes are Closed**

Operate regular route

- 2 NE 100 St
- R 1 Av NE
- L NE Northgate Way
- R enter S/B I-5
- C I-5
- R "Stewart St/Denny Way" (Exit 186)
- C Stewart St
- L 2 Av
- C 2 Av Ext S
- C 4 Av S
- L Seattle Blvd S
- C Airport Way S
- R S Massachusetts St
- R 6 Av S
- S S Massachusetts St N/B (fs)

**Awareness Areas**

5th Av NE/  
NE Northgate Wy  
Northgate TC  
4th Av/University St  
4th Av/S Washington St

**Stop Instructions:**

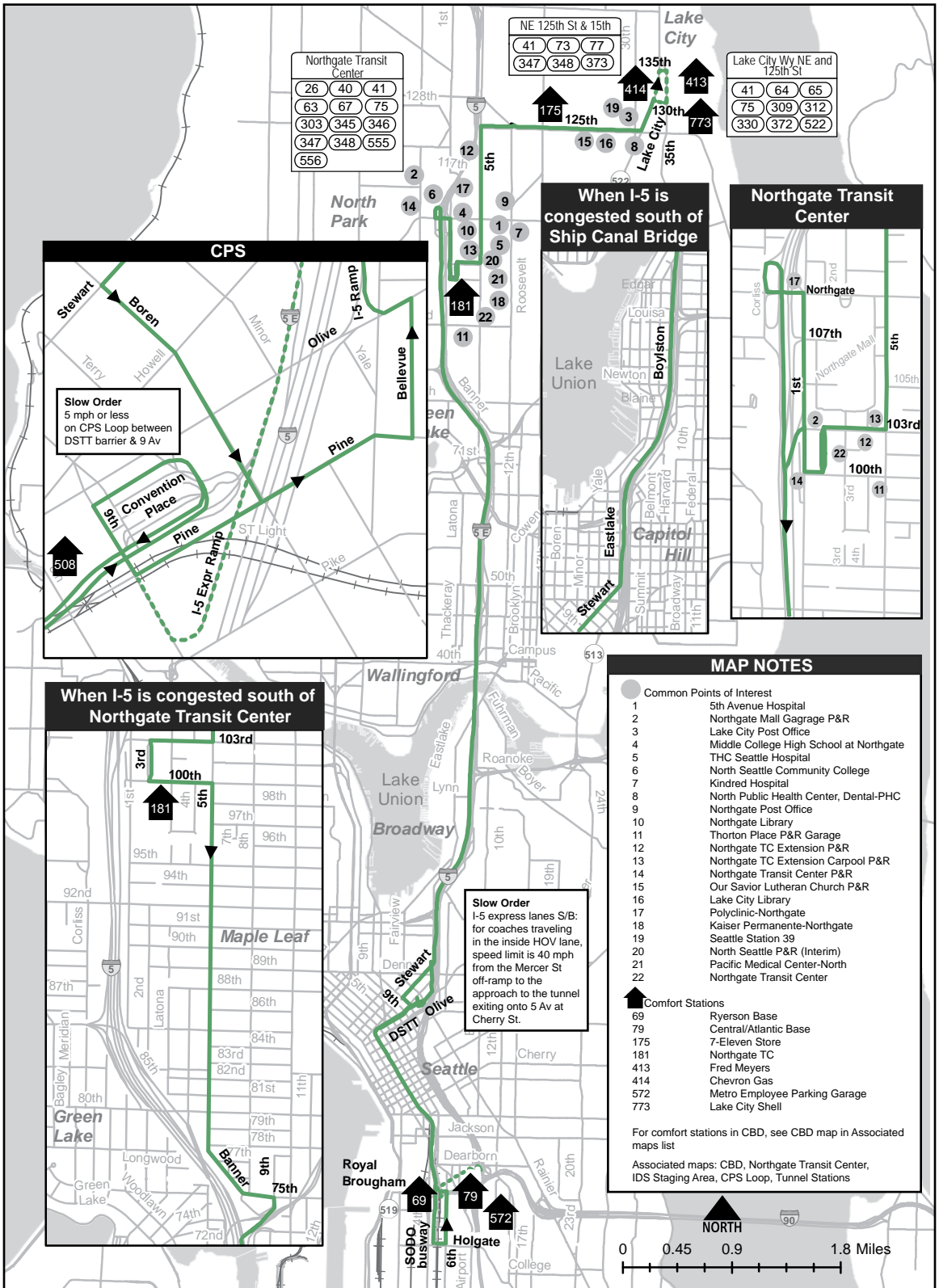
**Make no Stops Between Northgate Transit Center & Convention Place Station**

To	Base
Downtown Seattle at 5 Av NE/NE 125 St	053D North Base 04D5 07CD

**For Emergency Tunnel Closure, Refer to Tunnel Maps and Emergency Closure Information Section****Procedure for Congestion Reroutes:**

If the operator believes traffic warrants the use of the reroute, but the coordinator has not yet ordered it, the operator may place a RTT to get permission from the coordinator. If the coordinator is unable to respond to your call in a timely fashion, operators may use these reroutes at their discretion, but you are **REQUIRED** to complete the notification to the coordinator that the reroute was used.





## Lake City

From: International District Station (IDS)

- ◆ Lane 2 or 4
- 2 Bay A
- L Construction road through CPS (Past closed Bay A/B)

**Slow Order**

5 mph or less  
on CPS Loop between  
DSTT barrier & 9 Av

- L 9 Av
- L Pine St
- C E Pine St
- L Bellevue Av
- L E Olive Wy
- R enter N/B I-5
- C I-5
- R "Northgate Way/  
1 Av NE" (Exit 173)
- R 1 Av NE
- L NE 100 St
- L enter Northgate Transit Center (Bay 2)
- R NE 103 St
- L 5 Av NE
- R NE 125 St
- L Lake City Way NE (SR-522)
- 2 NE 135 St
- S

**When Scheduled via I-5 Express Lanes**

Operate regular route

- 2 Bay A
- L Construction road through CPS (Past closed Bay A/B)
- L 9 Av

**Slow Order**

5 mph or less  
on CPS Loop between  
DSTT barrier & 9 Av

- L enter N/B I-5 Express Lanes (If "Open" is displayed)
- C I-5 Express Lanes
- R "Northgate Way" Exit
- R 1 Av NE
- C Regular route

**When 9 Av is blocked by trucks and Scheduled via I-5 Express Lanes**

Operate regular route

- 2 9 Av
- R Pine St
- L 8 Av
- L Pike St
- L enter to I-5 Express Lanes
- C Regular route

**When Tunnel is Closed and Express Lanes are Closed**

- ◆ 4 Av S
- C 4 Av S
- R Olive Way
- R 9 Av
- L enter N/B I-5
- C Regular route

**Express Lanes****Advisory**

Never enter express lanes if signage is blank or closed is displayed

**When Scheduled to 5 Av NE/NE 125 St**

Operate regular route

- 2 5 Av NE
- S NE 125 St

**Awareness Areas**

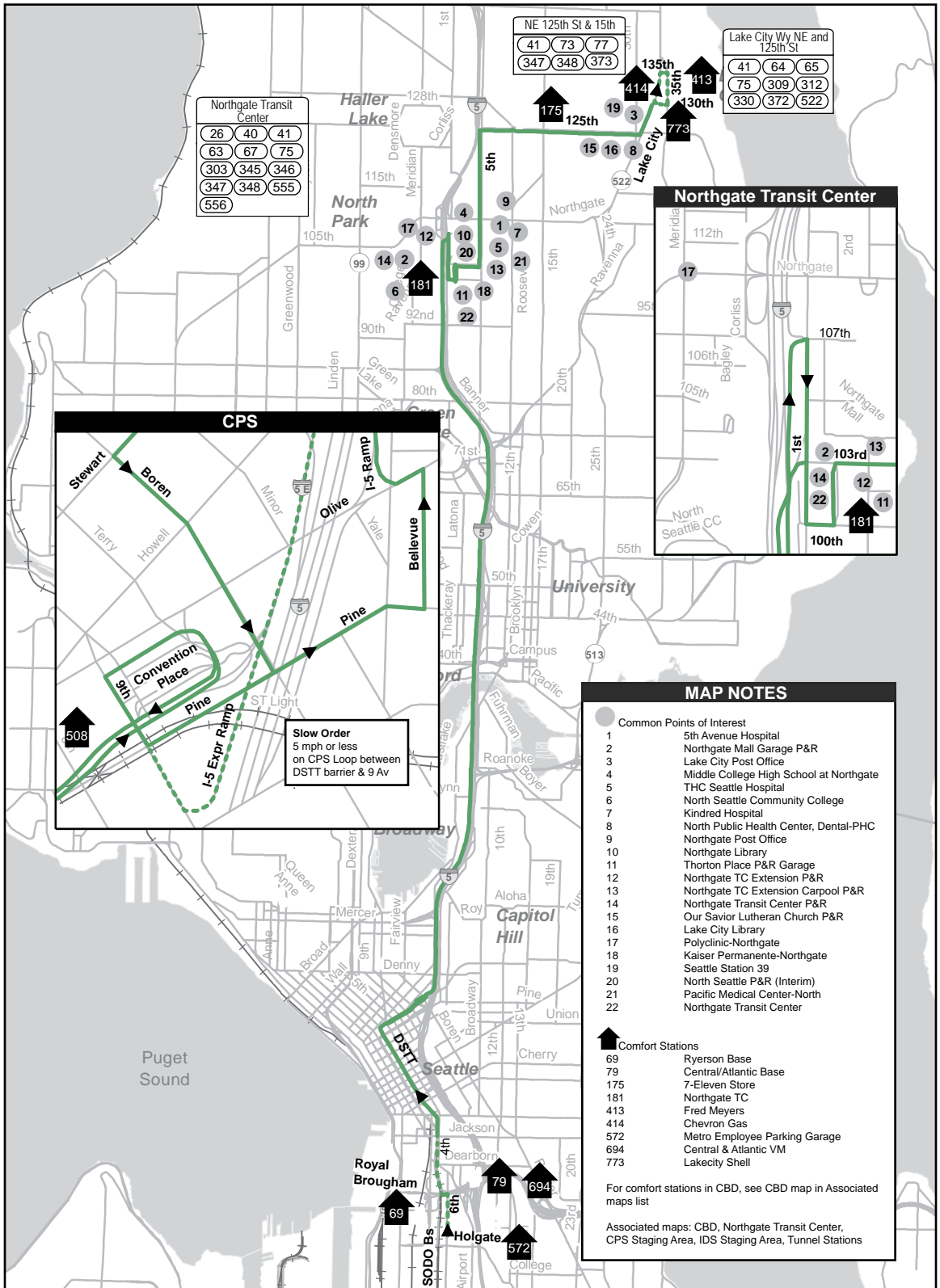
5th Av NE/  
NE Northgate Wy  
Northgate TC  
4th Av/University St  
4th Av/S Washington St

**For Emergency Tunnel Closure, Refer to Tunnel Maps and Emergency Closure Information Section**

**To****Base**

Lake City	053B	North Base	04D5
NE 125 Only	05D8		





**Downtown Seattle****From: University District**

◆ NE 45 St  
 R 15 Av NE  
 L NE Pacific St  
 R Montlake Blvd NE  
 C Montlake Blvd E  
 C E Montlake Pl E  
 C 24 Av E  
 C Turner Way E  
 C 23 Av E  
 R E John St  
 C E Thomas St  
 L 15 Av E  
 R E John St  
 C E Olive Way  
 L Bellevue Av  
 R E Pine St  
 C Pine St  
 S 5 Av

**When Scheduled to  
Jackson St/5 Av S**  
 Operate regular route

2 5 Av/Pine St  
 C Pine St  
 L 3 Av  
 C 3 Av S  
 L 2 Av Ext S  
 L S Jackson St

**When Scheduled to  
Boren Av/E Yesler Way**  
 Operate regular route

2 Broadway E/  
 E John St  
 L Broadway E  
 C Broadway  
 L Boren Av  
 C Base route

**University District****From: Downtown Seattle**

◆ Pike St  
 C E Pike St  
 L Bellevue Av  
 R E Olive Way  
 C E John St  
 L 15 Av E  
 R E Thomas St  
 C E John St  
 L 23 Av E  
 C Turner Way E  
 C 24 Av E  
 C E Montlake Pl E  
 C Montlake Blvd E  
 C Montlake Blvd NE  
 L NE Pacific St  
 S UW Station Bay 2  
 (continue as Route 44)

**When Scheduled from  
Boren Av/E Yesler Way**

C Boren Av  
 R Broadway  
 C Broadway E  
 R E John St  
 C Regular route

**When Scheduled to NE  
45 St/Brooklyn Av NE**

Operate regular route  
 2 NE Pacific St  
 R 15 Av NE  
 L NE 45 St  
 S Brooklyn Av NE

**Awareness Areas**

3th Av/Pike St  
 3th Av/Pine St  
 Montlake Blvd NE/  
 NE Pacific St  
 Montlake Blvd NE/  
 SR-520

Route 43 is grouped with Route 44

To	Base		
Downtown Seattle	0295	Atlantic Base	04D1
at Montlake (Route 44)	061E		
University District	0702		
Husky Service	0189		
NE 45th/Brooklyn Ave NE	0201		

## MAP NOTES

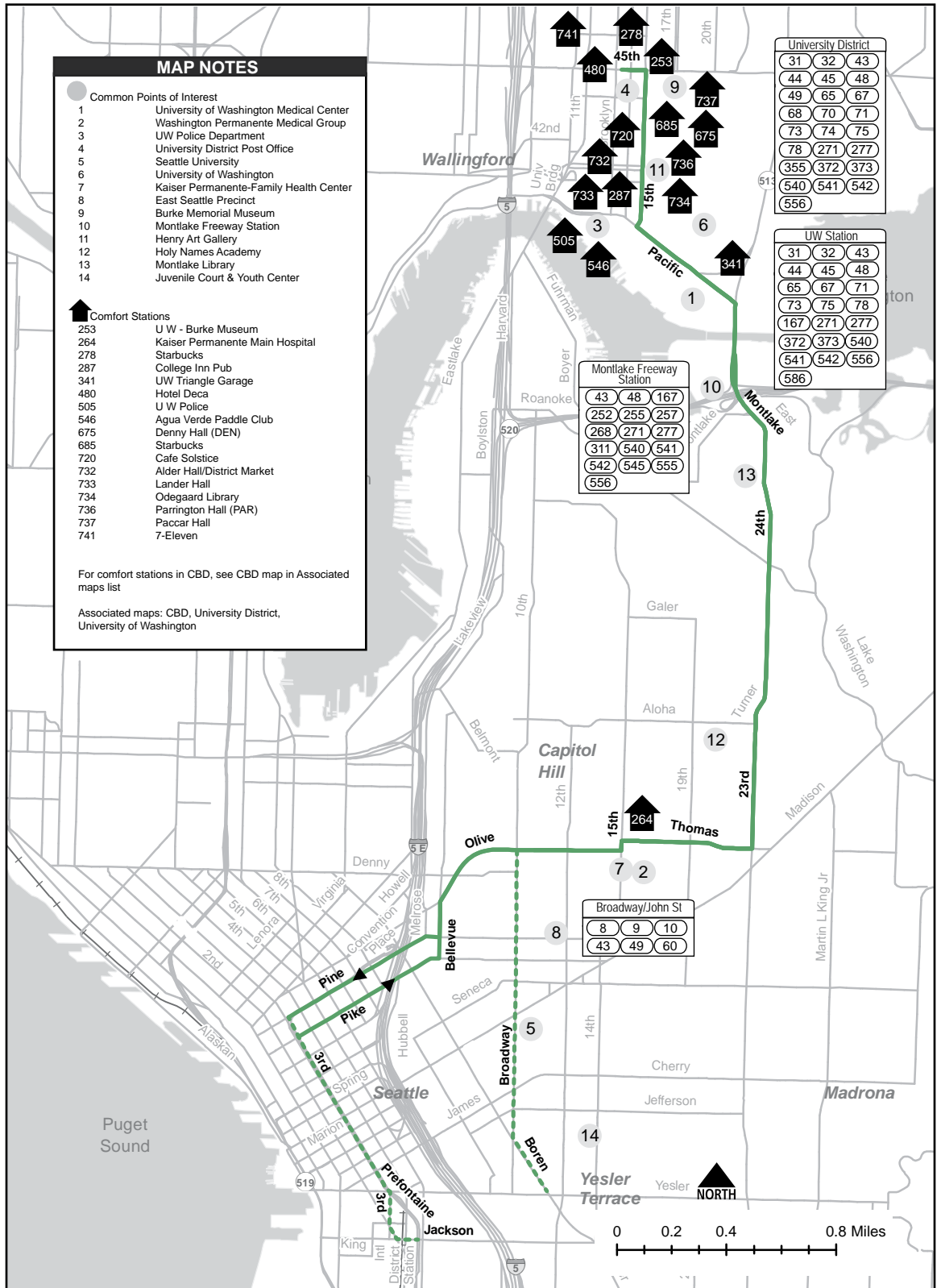
- Common Points of Interest
- 1 University of Washington Medical Center
  - 2 Washington Permanente Medical Group
  - 3 UW Police Department
  - 4 University District Post Office
  - 5 Seattle University
  - 6 University of Washington
  - 7 Kaiser Permanente Family Health Center
  - 8 East Seattle Precinct
  - 9 Burke Memorial Museum
  - 10 Montlake Freeway Station
  - 11 Henry Art Gallery
  - 12 Holy Names Academy
  - 13 Montlake Library
  - 14 Juvenile Court & Youth Center

## ▲ Comfort Stations

- 253 U W - Burke Museum
- 264 Kaiser Permanente Main Hospital
- 278 Starbucks
- 287 College Inn Pub
- 341 UW Triangle Garage
- 480 Hotel Deca
- 505 U W Police
- 546 Agua Verde Paddle Club
- 675 Denny Hall (DEN)
- 685 Starbucks
- 720 Cafe Solstice
- 732 Alder Hall/District Market
- 733 Lander Hall
- 734 Odegaard Library
- 736 Parrington Hall (PAR)
- 737 Paccar Hall
- 741 7-Eleven

For comfort stations in CBD, see CBD map in Associated maps list

Associated maps: CBD, University District, University of Washington



**Ballard****From: University District**

◆ Montlake Blvd NE  
 2 UW Station Bay 4  
 R NE Pacific St  
 R 15 Av NE  
 L NE 45 St  
 C N 45 St  
 R N Midvale Pl  
 L N 46 St  
 C N Market St  
 C NW Market St  
 L 32 Av NW  
 S

**University District****From: Ballard**

◆ 32 Av NW  
 L NW 54 St  
 C NW Market St  
 C N Market St  
 C N 46 St  
 R N Midvale Pl  
 L N 45 St  
 C NE 45 St  
 R 15 Av NE  
 L NE Pacific St  
 L NE Pacific Pl  
 S Layover Area B  
 (NE Pacific Pl)

**When scheduled to  
NE 45 St/**

**University Way NE**

*Operate regular route*

2 NE 45 St

S University Way NE (trip  
continues as Route 43)

**Layover Instructions for 32 Av NW/NW 54 St**

*When approaching 32 Av NW, use the cutout and scan for coaches in the layover. If there are two coaches in the layover, hold in the cutout.*

*Do not pull forward to the stop sign to hold for room at the layover.*

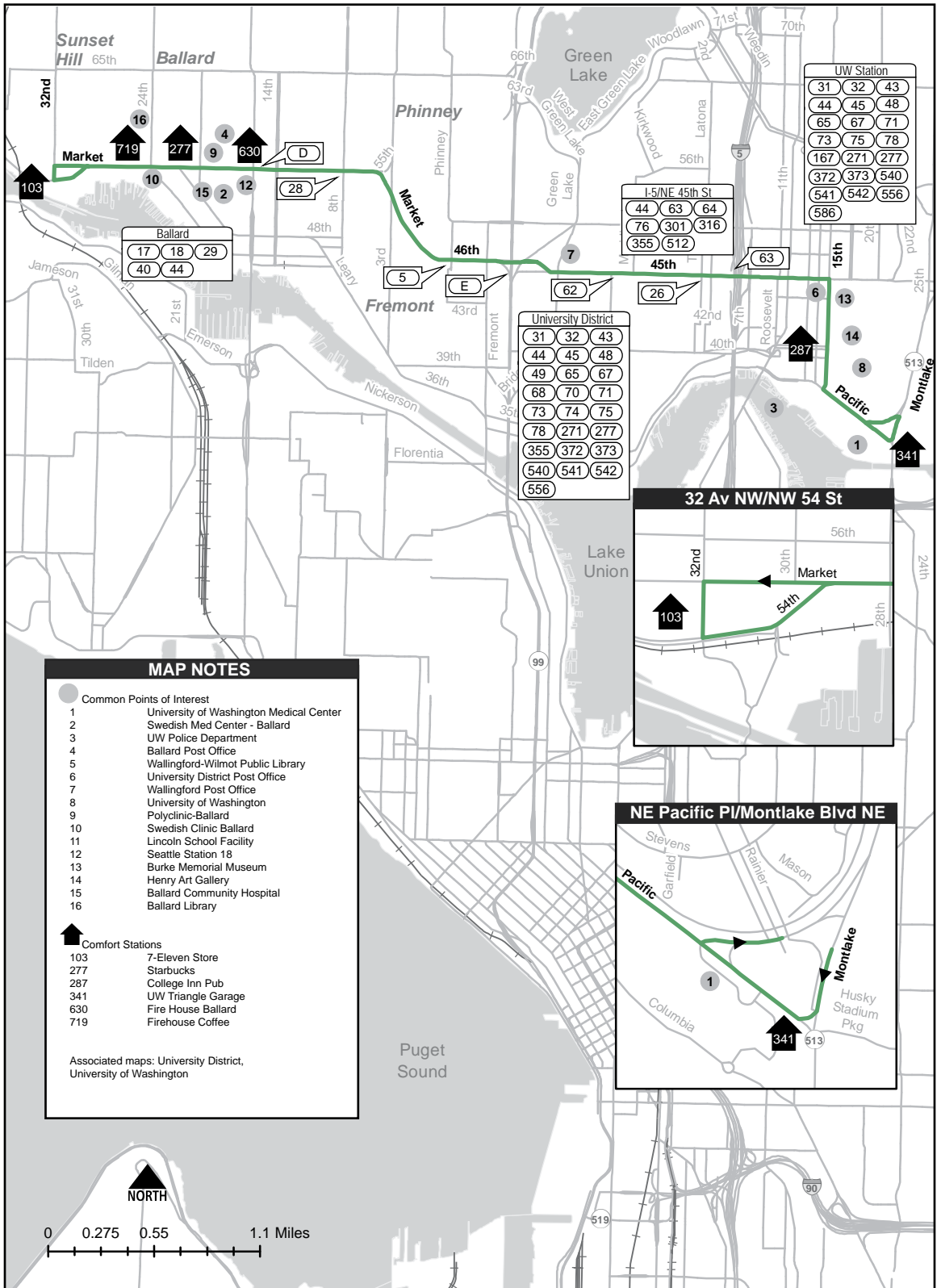
*Cutout hours of operation: 7:00-11:30 AM & 3:00-7:30 PM*

**Awareness Areas**

*Montlake Blvd NE/  
NE Pacific St*

Route 44 is grouped with Route 43

<b>To</b>		<b>Base</b>	
Ballard	061E	Atlantic Base	04D1
UW Station	0620	Atlantic Base (via Broadway/S Jackson)	
Downtown (via UW Medical Center)		at Broadway/John St	031F
at 12 Av NE/NE 45 St		at 12 Av S/S Jackson St	059E
To Route 43 Downtown	0295		
To Route 43 Capitol Hill	061D		



**University District****From: Loyal Heights**

♦ Loyal Way NW  
 R 32 Av NW  
 R NW 85 St  
 C N 85 St  
 R Wallingford Av N  
 L E Green Lake Dr N  
 L NE Ravenna Blvd  
 L NE 65 St  
 R Roosevelt Way NE  
 L NE Ravenna Blvd  
 R University Way NE  
 L NE Pacific St  
 L NE Pacific Pl  
 S Layover Area A  
 (NE Pacific Pl)

**When Scheduled via  
 15 Av NE (Saturdays)**  
*Operate regular route*

2 NE Ravenna Blvd  
 R 15 Av NE  
 R NE 50 St  
 L University Way NE  
 C Regular route

**Loyal Heights****From: UW Medical Center**

♦ Layover Area A  
 (NE Pacific Pl)  
 C NE Pacific Pl  
 R Montlake Blvd NE  
 2 UW Station Bay 4  
 C Montlake Blvd NE  
 R NE Pacific St  
 2 UW Station Bay 2  
 C NE Pacific St  
 R University Way NE  
 L NE Ravenna Blvd  
 R 12 Av NE  
 L NE 65 St  
 R NE Ravenna Blvd  
 R E Green Lake Dr N  
 R Wallingford Av N  
 L N 85 St  
 C NW 85 St  
 L 31 Av NW  
 R Loyal Way NW  
 S

**When Scheduled via  
 15 Av NE (Saturdays)**  
*Operate regular route*

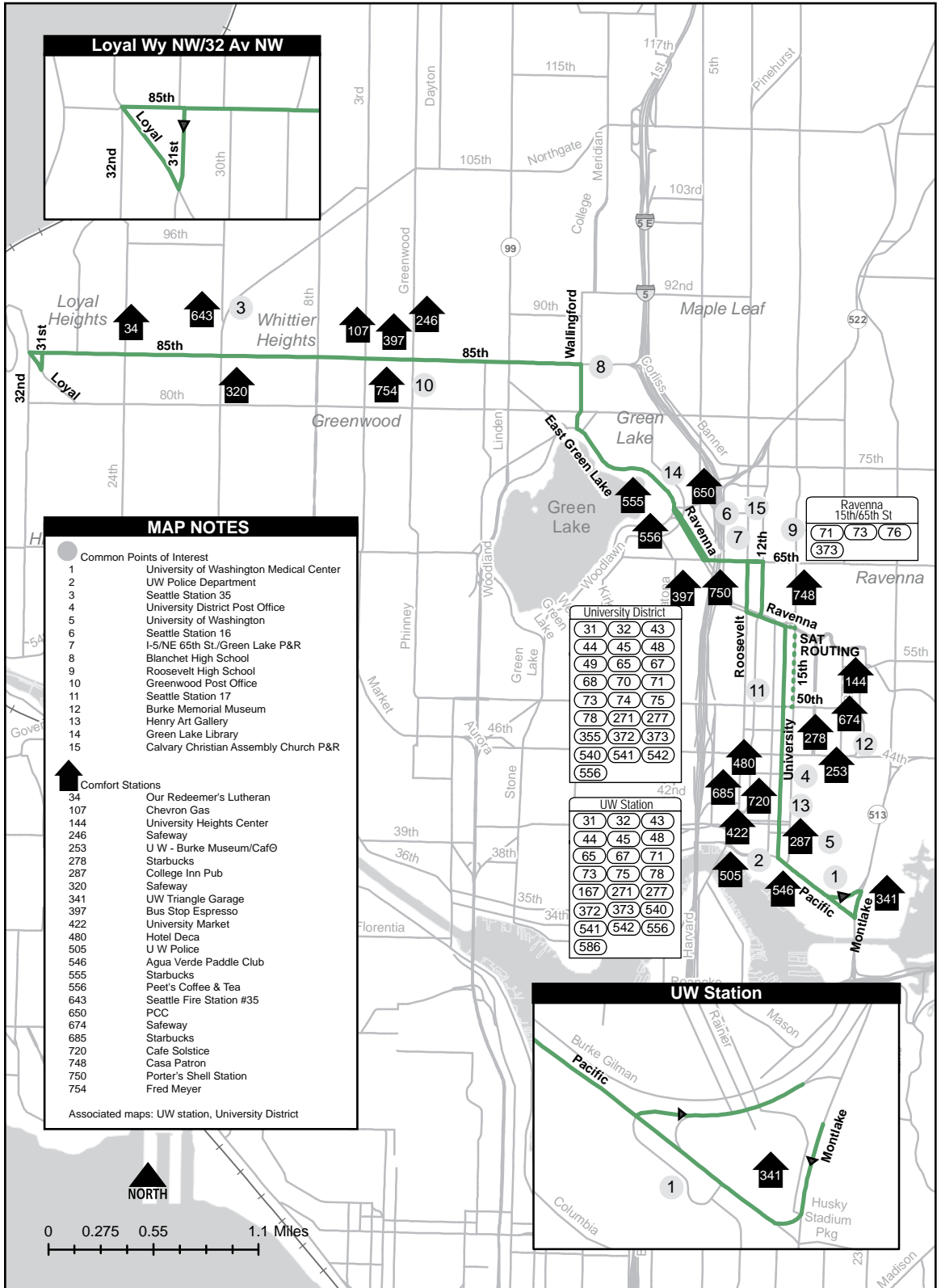
2 University Way NE  
 R NE 50 St  
 L 15 Av NE  
 L NE Ravenna Blvd  
 C Regular route

**Awareness Areas**

Montlake Blvd NE/  
 NE Pacific St

**To****Base**

Loyal Heights	03C2	Ryerson Base	04D8
University District	02E6		



**Downtown Seattle****From: Bellevue Av E/Bellevue Pl E**

- ◆ Bellevue Av E
- C Bellevue Av
- R E Pine St
- C Pine St
- S 9 Av (All trips return to Summit or to 5 S/ S Jackson)

***When Scheduled to  
5 Av S/S Jackson St***  
*Operate regular route*

- 2 5 Av/Pine St
- C Pine St
- L 3 Av
- C 3 Av S
- L 2 Av Ext S
- L S Jackson St
- S 5 Av S

**Summit****From: Downtown Seattle**

- ◆ Pine St
- L 2 Av
- L Pike St
- C E Pike St
- L Bellevue Av
- R E Olive Way
- L Summit Av E
- L Belmont Av E
- L Bellevue Pl E
- C Bellevue Av E
- S

**Awareness Areas**

3rd Av/Pike St  
 3rd Av/Pine St

**To****Base**

Downtown Seattle 027F Atlantic Base 04D1  
 Summit (via Olive Way) 05C7

Southbound, when scheduled from inbound to outbound, change signs at 9 Av/Pine St





**University District****From: Mount Baker Transit Center**

♦ Layover area A  
 C thru clockwise bus loop  
 2 Bay 2 (pick up)  
 C transit center rdwy  
 C bus loop exit  
 R Rainier Av S  
 R S McClellan St  
 L M.L. King Jr Wy S  
 L S Jackson St  
 R 23 Av S  
 C 23 Av  
 C Turner Way E  
 C 24 Av E  
 C E Montlake Pl E  
 C Montlake Blvd E  
 C Montlake Blvd NE  
 L NE Pacific St  
 2 UW Station Bay 2  
 C NE Pacific St  
 R 15 Av NE  
 2 15 Av NE  
 S

**Mount Baker Transit Center****From: University District**

♦ 15 Av NE  
 L NE Pacific St  
 2 UW Station Bay 1  
 R Montlake Blvd NE  
 C Montlake Blvd E  
 C E Montlake Pl E  
 C 24 Av E  
 C Turner Way E  
 C 23 Av E  
 C 23 Av  
 C 23 Av S  
 L S Jackson  
 R M.L. King Jr Wy S  
 R enter Mount Baker  
 Transit Center  
 C transit center rdwy  
 (stay left)  
 2 Bay 2 (drop off)

**When Layover Area A  
is Fully Occupied**

C E/B on north transit  
 center rdwy  
 C U-turn; proceed W/B on  
 south transit center rdwy  
 S Overflow layover area C

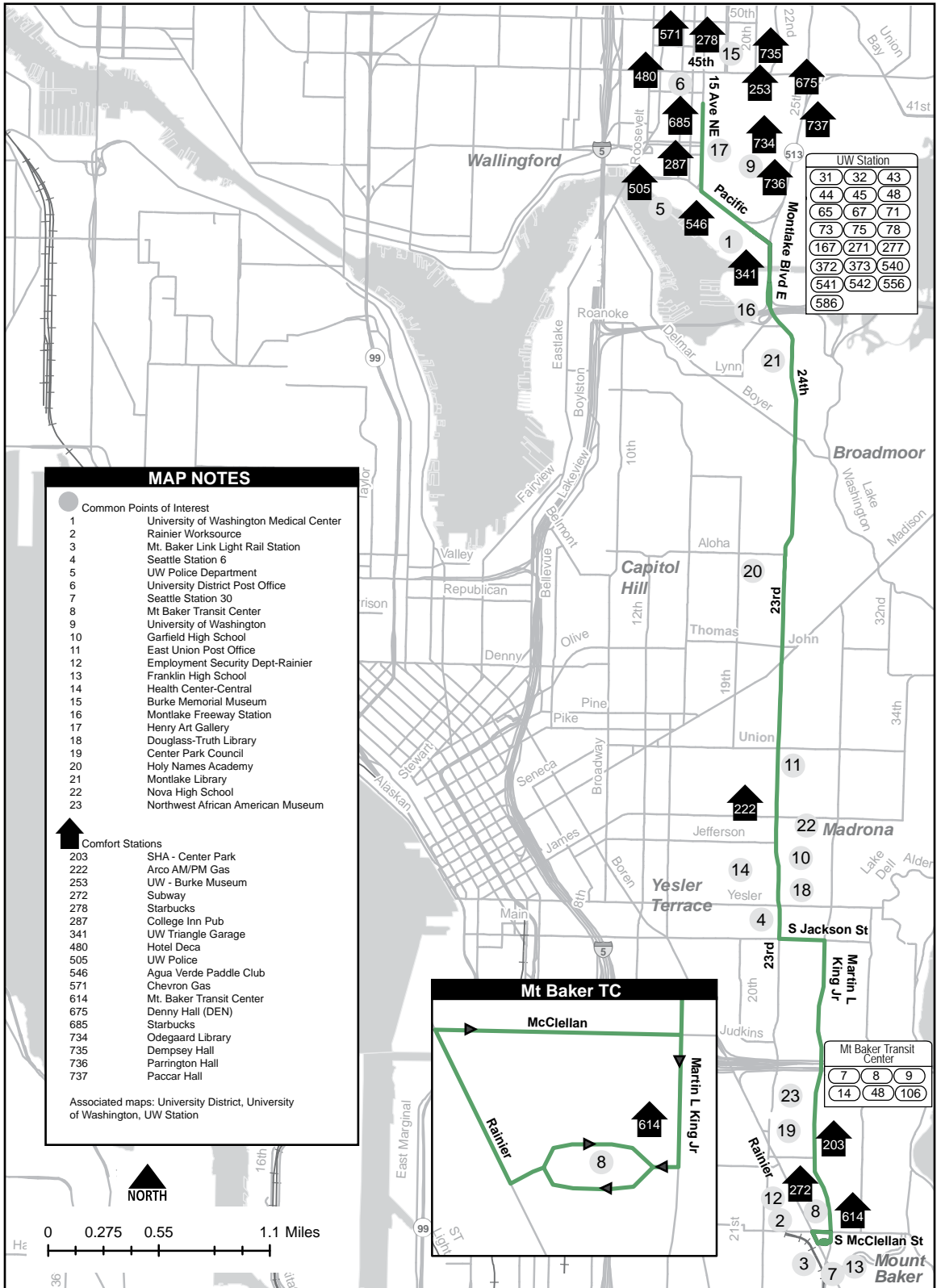
**Sight-Impaired  
 Customers Frequent  
 the Intersection at  
 Rainier Av S &  
 S 23rd St**

**Awareness Areas**

Montlake Blvd NE/  
 NE Pacific St  
 Montlake Blvd NE/  
 SR-520  
 23rd Av/Cherry St

**To****Base**

University District	06A9	Ryerson Base	04D8
Mt Baker TC	0253		



**Downtown Seattle****From: University District**

♦ 12 Av NE  
 L NE 45 St  
 R 15 Av NE  
 R NE Campus Pkwy  
 L University Bridge  
 C Eastlake Av E  
 L Harvard Av E  
 L E Roanoke St  
 R 10 Av E  
 C E Roy St  
 L Broadway E  
 C Broadway  
 R E Pine St  
 C Pine St  
 S 5 Av

**When Scheduled to  
Boren Av/E Yesler Way**  
*Operate regular route*

2 Broadway  
 C Broadway  
 L Boren Av  
 C Base Route

**When Scheduled to  
S Jackson St/5 Av S**  
*Operate regular route*

2 Pine St  
 C Pine St  
 L 3 Av  
 C 3 Av S  
 L 2 Av Ext S  
 L S Jackson St  
 S 5 Av S

**University District****From: Downtown Seattle**

♦ Pike St  
 L 8 Av  
 R Pine St  
 C E Pine St  
 L Broadway  
 C Broadway E  
 R E Roy St  
 C 10 Av E  
 L E Roanoke St  
 R Harvard Av E  
 R Eastlake Av E  
 C University Bridge  
 R NE Campus Pkwy  
 L 15 Av NE  
 L NE 45 St  
 R 11 Av NE  
 R NE 47 St  
 R 12 Av NE  
 S

**When Scheduled from  
Boren Av/E Yesler Way**

♦ Boren Av  
 R Broadway

**When Scheduled from  
S Jackson St/12 Av S**  
*Operate regular route*

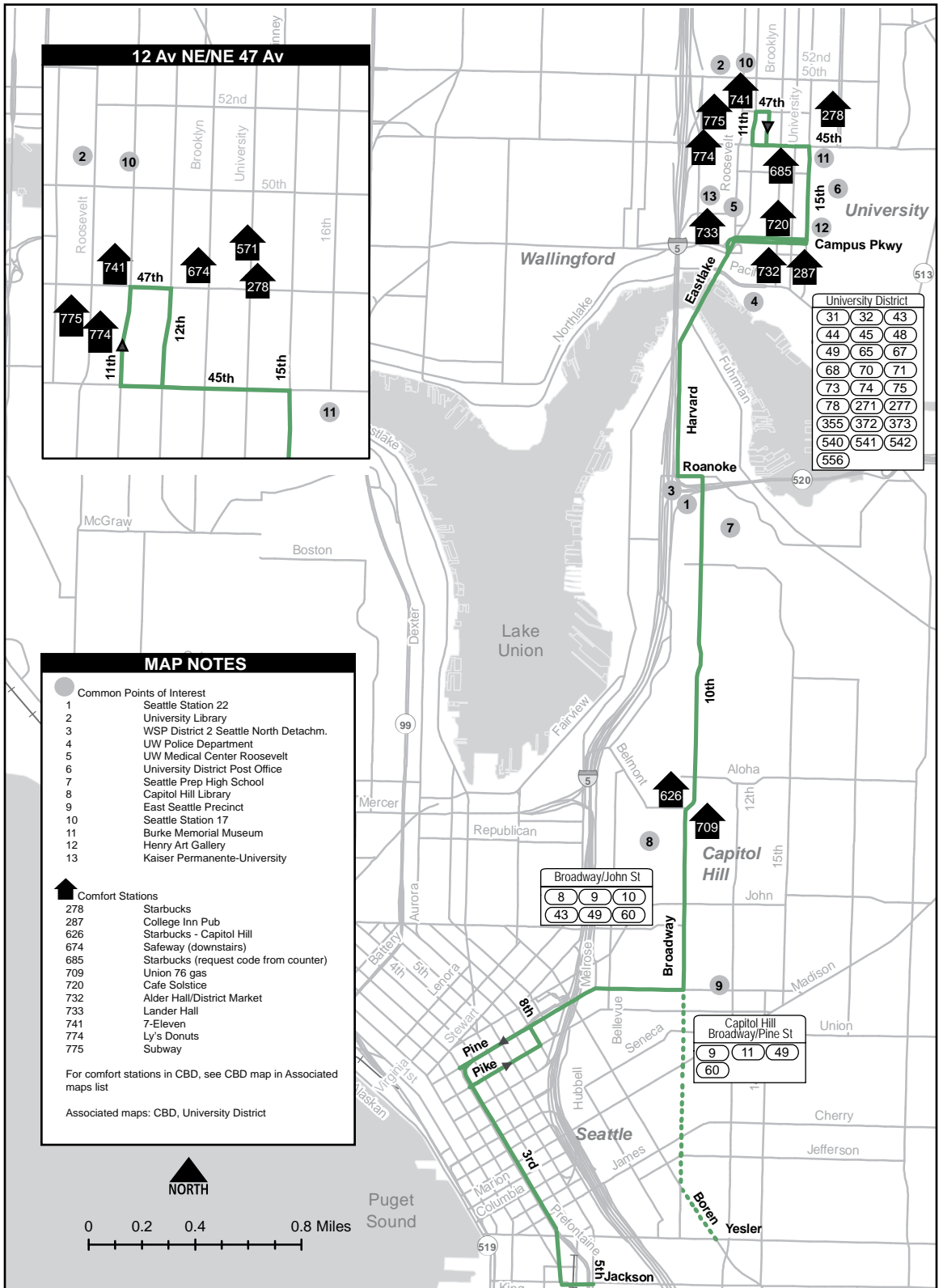
♦ S Jackson St  
 R 4 Av S  
 L Prefontaine Pl S  
 C 3 Av  
 R Pike St  
 C Regular route

**Awareness Areas**

4th Av/S Washington St  
 3rd Av/Pike St  
 3rd Av/Pine St

Route 49 is grouped with Route 7

To	Base
Downtown	033B
at Pine St/Boren Av	
To Route 7 (Prentice Street)	00AF
To Route 7 (Henderson)	020A
University District	0337
University District (via Broadway)	075E
at Broadway/Pine	0346
Atlantic Base (via Jackson St)	059E
Central Base (via Jackson St)	000D
Atlantic Base (via Broadway)	0345
at 10 Av E/Mercer St	031F
at 12 Av S/Jackson St	059E



## West Seattle

From: M.L. King Jr Way S/S Myrtle St

- ◆ M. L. King Jr Way S
- L S Othello St
- L Seward Pk Av S
- R Seward Pk Av S
- C S Dawson St
- R Wilson Av S
- C 50 Av S
- L S Genesee St
- L Rainier Av S
- R S Alaska St
- C S Columbian Way
- R VA Med Center
- C serve "Bus only" zone on VA Med Center driveway
- C follow counter-clockwise loop on lower loop
- R S Columbian Way
- R 15 Av S
- L S Columbian Way
- L "6 Av S" Exit
- C S Spokane St
- R SODO Busway

**Make No Stops:**

*Between Busway/fs  
Lander St & 1 Av S/  
Lander St*

- L S Holgate St
- L 1 Av S
- C on-ramp to W Seattle Bridge (left lane)
- C W Seattle Bridge
- R "Delridge Way SW" Exit
- L "Delridge Way SW" Exit
- C Delridge Way SW
- R SW Genesee St
- L SW Avalon Way
- L 35 Av SW
- R SW Alaska St
- R 44 Av SW
- R SW Oregon St
- L California Av SW
- L SW Admiral Way

**Slow Order:**

*20 mph or less between  
59 Av SW & 63 Av SW*

- R 63 Av SW
- R Alki Av SW
- S 61 Av SW

## Othello Station

From: Alki Av SW/61 Av SW

- ◆ Alki Av SW
- R 61 Av SW
- L SW Admiral Way
- R California Av SW
- R SW Oregon St
- L 44 Av SW
- L SW Alaska St
- L 35 Av SW
- R SW Avalon Way
- R SW Genesee St
- L Delridge Way SW
- C enter W Seattle Bridge (To City Center/I-5/Hwy 99)
- C W Seattle Bridge (bus only lane)
- R "1 Av S" Exit
- L 1 Av S

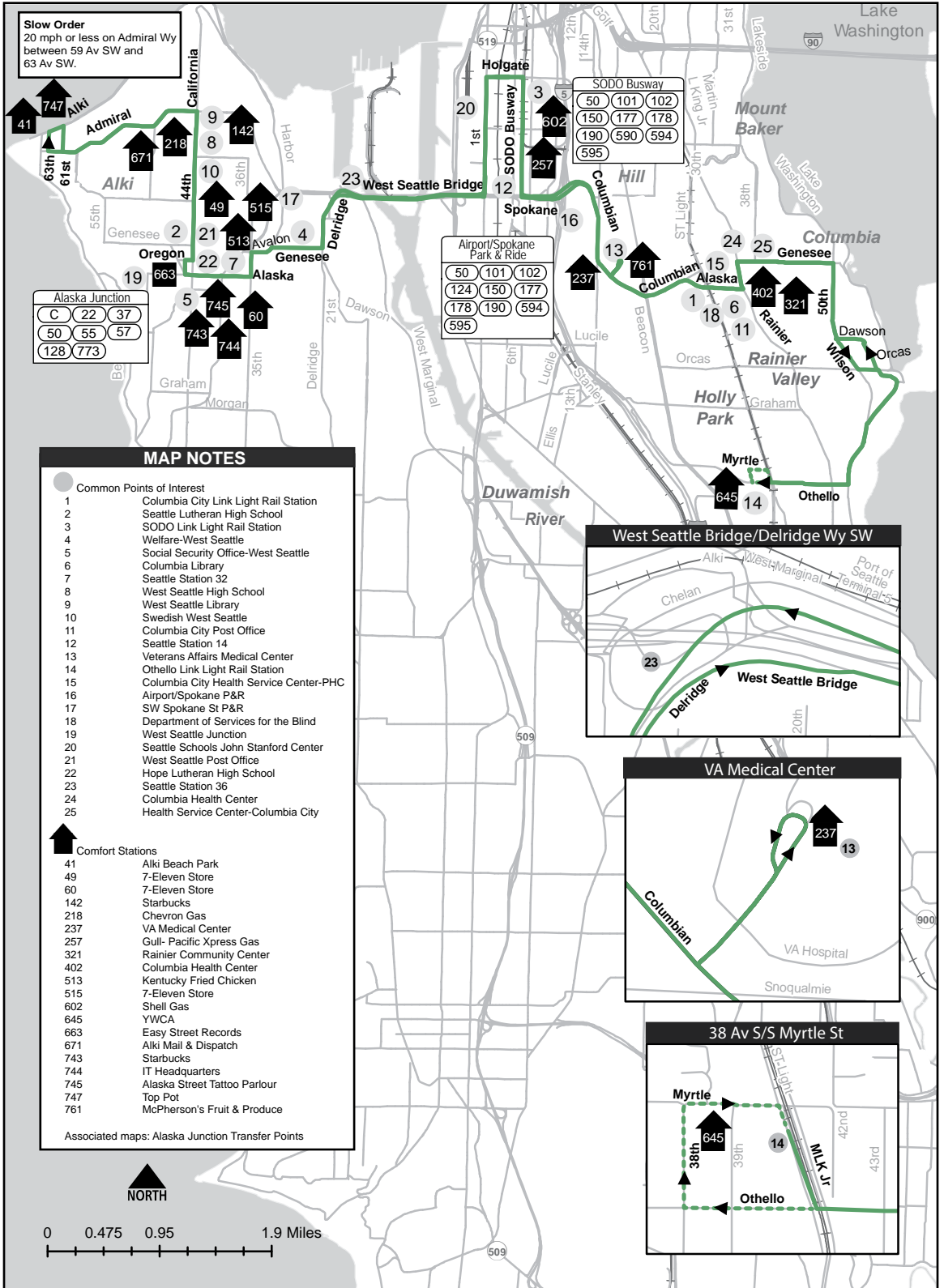
**Make No Stops:**

*Between 1 Av S/  
Lander St & Busway/  
Lander St*

- R S Holgate St
- R SODO Busway
- L S Spokane St
- C enter "S Columbian Way"
- C S Columbian Way
- R 15 Av S
- L S Columbian Way
- L enter VA Med Center
- C serve "Bus only" zone on VA Med Center driveway
- C follow counter-clockwise loop on lower loop
- L S Columbian Way
- C S Alaska St
- L Rainier Av S
- R S Genesee St
- R 50 Av S
- C Wilson Av S

**To****Base**

West Seattle	0249	South Base	04D9
at 1 Av S/S Lander St	024A		
Othello Station	024C		
at 1 Av S/S Lander St	024D		





**Downtown Seattle****From: SW Atlantic St/California Av SW**

♦ SW Atlantic St  
 R California Av SW  
 R SW Oregon St  
 L 44 Av SW  
 C Glenn Way SW  
 L SW Alaska St  
 R 35 Av SW  
 R SW Avalon Way  
 R SW Spokane St  
 C SW Spokane St  
 (bus-only lane)  
 C W Seattle Bridge  
 (bus-only lane)  
 C W Seattle Bridge  
 R enter Hwy 99 (North)  
 C Hwy 99 (North)  
 R "S Dearborn St" Exit  
 R S Dearborn St  
 L 1 Av S  
 C 1 Av  
 R Cherry St  
 L 3 Av  
 S Pine St

**When Scheduled from**  
**SW Alaska St/**  
**35th Av SW**

♦ SW Alaska St  
 C Regular route

**Admiral District****From: Wall St/5 Av**

♦ Wall St  
 L 3 Av  
 R Columbia St  
 L 1 Av  
 C 1 Av S  
 R S Dearborn St  
 L enter Hwy 99 (South)  
 C Hwy 99 (South)  
 R "W Seattle Bridge" Exit  
 C W Seattle Bridge  
 L 35 Av SW  
 R SW Alaska St  
 R 44 Av SW  
 R SW Oregon St  
 L California Av SW  
 L SW Seattle St  
 R 44 Av SW  
 R SW Atlantic St  
 S

**When Scheduled to**  
**35 Av SW/**  
**SW Avalon Wy**

*Operate regular route*

2 35 Av SW  
 2 SW Avalon Way (ns)

**Awareness Areas**

3rd Av/Pike St  
 3rd Av/Pine St  
 3rd Av/Virginia St

<b>To</b>	<b>Base</b>	
Downtown Seattle	0322	Central (Via Airport Way) 0026
Admiral District	0326	Central 04D3
Alaska Junction	0652	



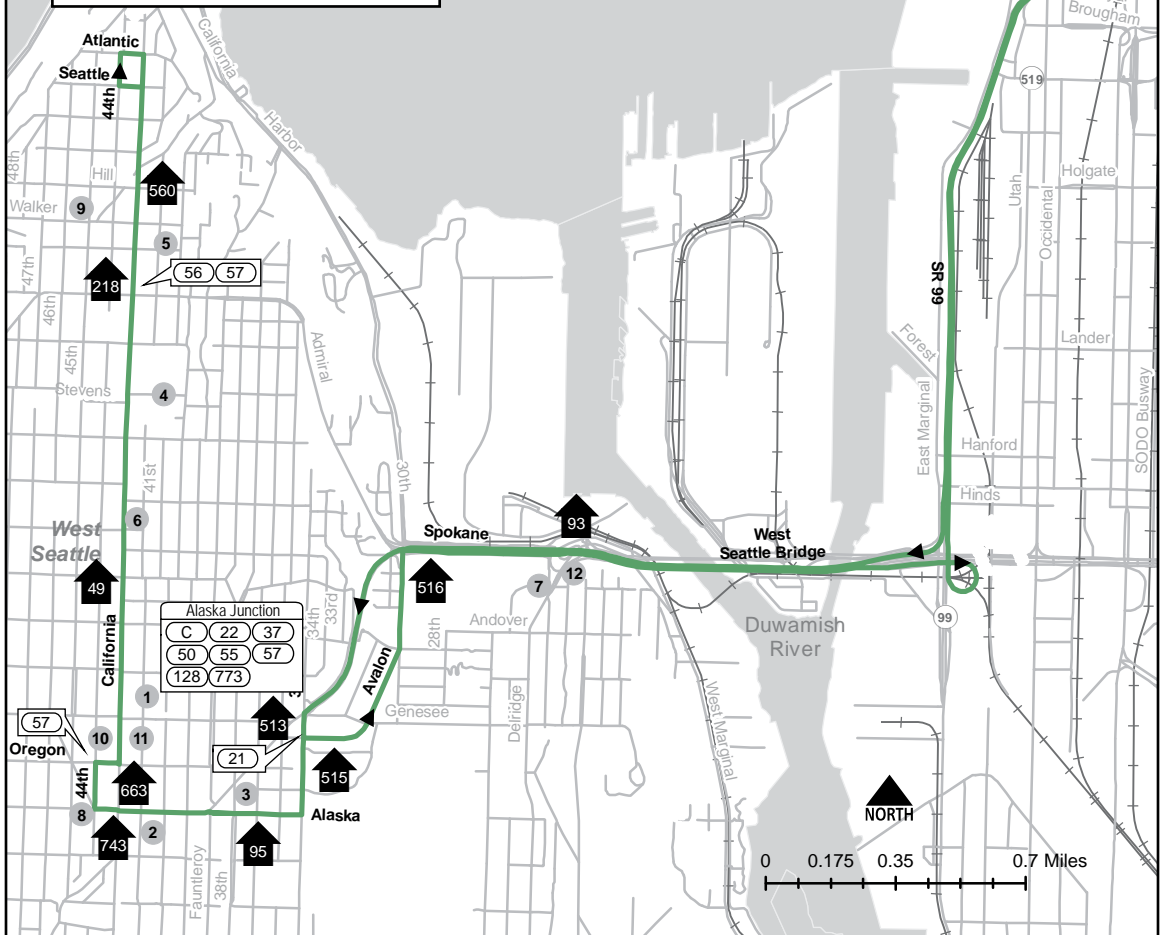
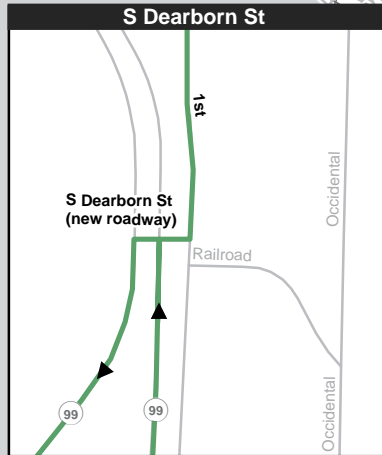
## MAP NOTES

- Common Points of Interest
- 1 Seattle Lutheran High School
  - 2 Social Security Office-West Seattle
  - 3 Seattle Station 32
  - 4 West Seattle High School
  - 5 West Seattle Library
  - 6 Swedish West Seattle
  - 7 SW Spokane St P&R
  - 8 West Seattle Junction
  - 9 Seattle Station 29
  - 10 West Seattle Post Office
  - 11 Hope Lutheran High School
  - 12 Seattle Station 36

- Comfort Stations
- 49 7-Eleven Store
  - 93 Seattle Station 36
  - 95 Seattle Station 32
  - 218 Chevron Gas
  - 274 Subway
  - 513 Kentucky Fried Chicken
  - 515 7-Eleven Store
  - 516 Java Bean
  - 560 Admiral United Church of Christ (west door on 44th)
  - 654 Starbucks
  - 663 Easy Street Records
  - 743 Starbucks
  - 763 5th & Battery Starbucks

For comfort stations in CBD, see CBD map in Associated maps list

Associated maps: CBD, Alaska Junction Transfer Points



**Downtown Seattle****From: Alki Av SW/61 Av SW**

- ◆ Alki Av SW
- R 61 Av SW
- L SW Admiral Way
- C SW Spokane St
- L enter "Harbor Island/  
Hwy 99"
- C SW Spokane St  
(bus-only lane)
- C W Seattle Bridge  
(bus-only lane)
- C W Seattle Bridge
- R enter Hwy 99 (North)
- C Hwy 99 (North)
- R "S Dearborn St" Exit
- R S Dearborn St
- L 1 Av S
- C 1 Av
- R Cherry St
- L 3 Av
- S Pine St (fs)

**Alki****From: Bell St/3 Av**

- ◆ 3 Av
- R Columbia St
- L 1 Av
- C 1 Av S
- R S Dearborn St
- L enter Hwy 99 (South)
- C Hwy 99 (South)
- R "W Seattle Bridge" Exit
- C W Seattle Bridge
- R "SW Admiral Way" Exit
- C SW Admiral Way

**Slow Order**

*20 mph or less on  
SW Admiral Way between  
59 Av SW & 63 Av SW*

- R 63 Av SW
- R Alki Av SW
- S 61 Av SW

**Awareness Areas**

*3rd Av/Pike St  
3rd Av/Pine St  
3rd Av/Virginia St*

**To****Base**

Downtown Seattle	020C	Central Base	04D3
Alki	0229		

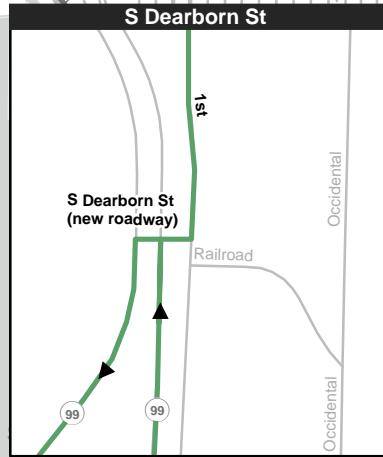
## MAP NOTES

- Common Points of Interest
- 1 West Seattle Library
- 2 SW Spokane St P&R
- 3 Seattle Station 36

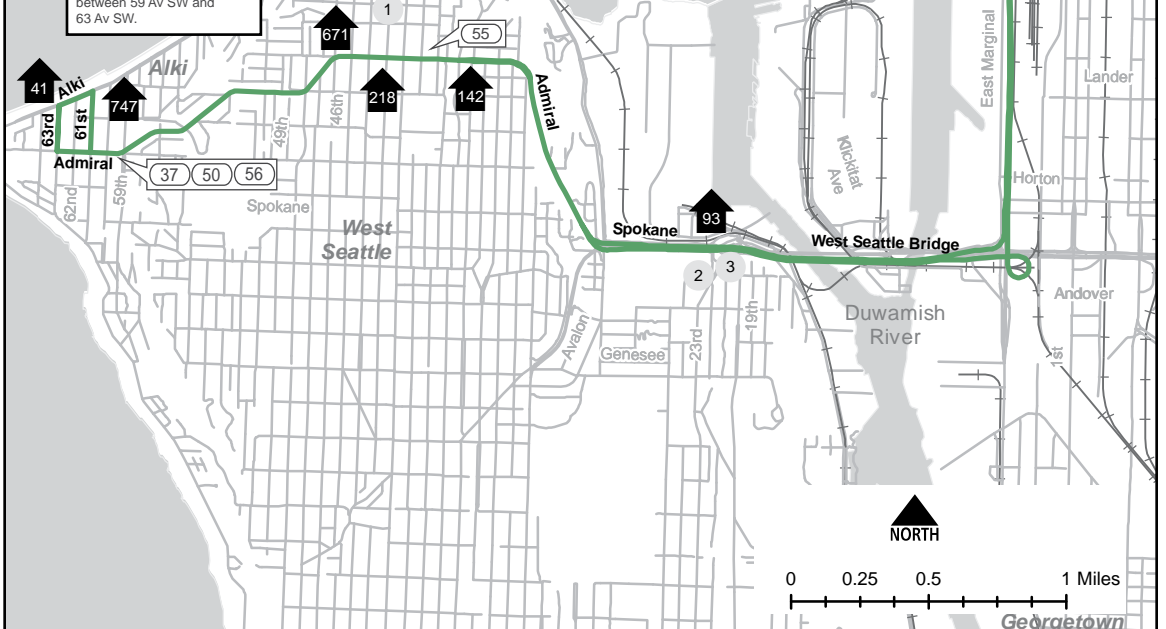
- ▲ Comfort Stations
- 41 Alki Beach Park
- 93 Seattle Station 36
- 142 Starbucks
- 218 Chevron Gas
- 274 Subway
- 654 Starbucks
- 671 Alki Mail & Dispatch
- 747 Top Pot
- 763 5th & Battery Starbucks

For comfort stations in CBD, see CBD map in Associated maps list

Associated maps: CBD



**Slow Order**  
20 mph or less on Admiral Wy between 59 Av SW and 63 Av SW.



**Downtown Seattle****From: Alaska Junction Bay 5**

- ◆ 44 Av SW
- L SW Oregon St
- R Glenn Way SW
- L SW Genesee St
- R 55 Av SW
- R SW Charlestown St
- L 49 Av SW
- R SW Admiral Way
- L enter "Harbor Island/  
Hwy 99"
- C SW Spokane St  
(bus-only lane)
- C W Seattle Bridge  
(bus-only lane)
- C W Seattle Bridge
- R enter Hwy 99 (North)
- C Hwy 99 (North)
- R "S Dearborn St" Exit
- R S Dearborn St
- L 1 Av S
- C 1 Av
- R Cherry St
- L 3 Av
- S Pine St (fs)

**Alaska Junction****From: 3 Av/Bell St**

- ◆ 3 Av
- R Columbia St
- L 1 Av
- C 1 Av S
- R S Dearborn St
- L enter Hwy 99 (South)
- C Hwy 99 (South)
- R "W Seattle Bridge" Exit
- C W Seattle Bridge
- R "SW Admiral Way" Exit
- C SW Admiral Way
- L 49 Av SW
- R SW Charlestown St
- L 55 Av SW
- L SW Genesee St
- R Glenn Way SW
- L SW Alaska St
- S Bay 2

**Awareness Areas**

3rd Av/Pike St  
 3rd Av/Pine St  
 3rd Av/Virginia St

<b>To</b>	<b>Base</b>		
Downtown Seattle	020D	Central Base	04D3
Alaska Junction	022A		



**Broadway****From: 25 Av SW/SW Henderson St**

- ◆ 25 Av SW  
(fs) (SW Trenton St)
- L SW Barton St
- C SW Barton Pl
- C SW Henderson St
- R Delridge Way SW
- C Delridge Way SW  
(just south of  
SW Cambridge St,  
at stop sign, veer to  
the left and stay on  
Delridge Way SW)
- L SW Roxbury St
- L Olson Pl SW
- R enter Myers Way P&R
- C through P&R  
(clockwise loop)
- L Myers Way S
- C 1 Av S
- R S Cloverdale St
- L 14 Av S
- C South Park Bridge
- C 16 Av S
- L E Marginal Way S
- R Corson Av S
- R S Bailey St
- R 13 Av S
- L S Albro Pl
- L Swift Av S
- C 15 Av S
- R S McClellan St
- L Beacon Av S
- R 14 Av S
- L S Massachusetts St
- R 12 Av S
- C S Charles St
- L Golf Dr S
- C 12 Av S
- L Boren Av S
- L E Yesler Way
- R Broadway
- L Fir St
- R 9 Av
- R Madison St
- L Broadway
- C Broadway E
- S E Republican St

**Westwood Village****From: 10 Av E/E Republican St**

- ◆ 10 Av E
- R E Republican St
- L Broadway E
- C Broadway
- R Madison St
- L 9 Av
- R 8 Av S
- L E Yesler Wy
- R Boren Av S
- R 12 Av S
- C Golf Dr S
- R 14 Av S
- L Beacon Av S
- R S McClellan St
- L 15 Av S
- L Swift Av S
- R S Albro Pl
- R Stanley Av S
- L 13 Av S
- R S Albro Pl
- L Ellis Av S
- L E Marginal Way S
- R 16 Av S
- C South Park Bridge
- C 14 Av S
- R S Cloverdale St
- L 1 Av S
- C Myers Way S
- R enter Myers Way P&R
- C through P&R
- L Myers Way S
- L Olson Pl SW
- R SW Roxbury St
- R Delridge Way SW
- C Delridge Way S
- L SW Trenton St
- L 25 Av SW
- S SW Trenton St (fs)

**To****Base**

Westwood Village	022B	Central Base	04D3
Broadway	0535		

## MAP NOTES

## Common Points of Interest

- 1 Sunrise Evangelical Free Church P&R
- 2 Olson PI SW/Myers Way P&R
- 3 Cleveland High School
- 4 Seattle Station 27
- 5 Pacific Medical Center-Central
- 6 Seattle University
- 7 White Center Multiservice DSHS
- 8 South Park Library
- 9 Westwood Post Office
- 10 Veterans Affairs Medical Center
- 11 Polyclinic-Jefferson park
- 12 Capitol Hill Library
- 13 Holy Family Church P&R
- 14 Beacon Hill Library
- 15 Seattle Station 26-South Park
- 16 East Seattle Precinct
- 17 South Seattle Comm. College Georgetown
- 18 Beacon Hill Link Light Rail Station
- 19 Department of Licensing-West Seattle

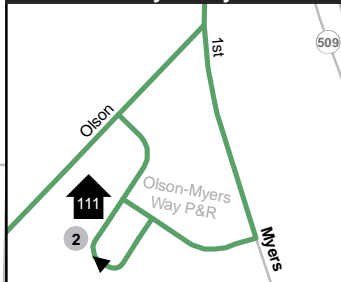
## Comfort Stations

- 51 Fire Station #26
- 111 P&R - Meyers Way
- 152 Miller Paint Company
- 161 QFC - Westwood Village
- 626 Starbucks - Capitol Hill
- 641 Target
- 709 Union 76 gas
- 722 Fresh Flours
- 723 Cafe Bengodi
- 726 Beacon Hill Shell
- 731 Beacon Hill Public Library
- 761 McPherson's Fruit & Produce

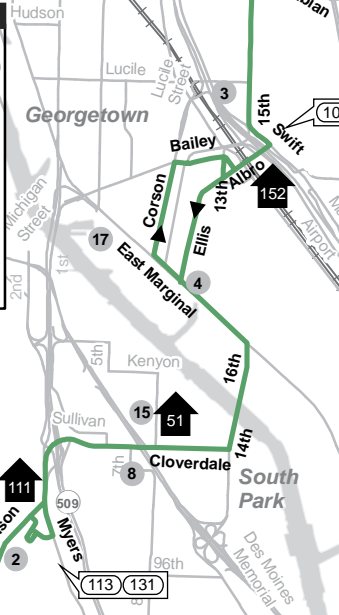
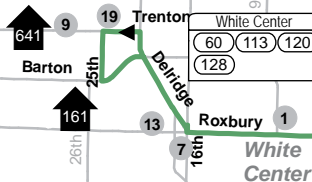
For comfort stations in CBD, see CBD map in Associated maps list

Associated maps: CBD, White Center Transfer Points, Wedgewood Village Transfer Points

## Olson-Myers Wy P&amp;R



Westwood Village
C 21 22
60 120 125
560



## Stanley Av S/S Albro PI



0 0.35 0.7 1.4 Miles



### Downtown From: Sand Point

- ◆ NOAA bldg 3 layover zone

#### Slow Order

10 mph or less on all roadways in NOAA except NE NOAA Dr

- C around clockwise loop
- R first rdwy
- R entr Bldg 1 loop
- C counterclockwise loop
- 2 Bldg 1
- C counterclockwise loop to complete loop
- R main rdwy to NE NOAA Dr
- R NE NOAA Dr
- L Sand Point Way NE

#### Slow Order

5 mph or less when passing gate guard exiting NOAA

- R NE 65 St
- C NE Princeton Way
- L NE 65 St

#### Slow Order

20 mph or less on NE 65 St between 40 Av NE and 35 Av NE

- R NE Ravenna Blvd

#### Slow Order

20 mph or less between NE 65 St/NE Ravenna Blvd and N 56 St/Meridian Av N.

- L Woodlawn Av NE
- C Woodland Av N
- L Meridian Av N
- C Kirkwood Pl N
- R N 56 St & N 55 St
- L Meridian Av N
- R N 45 St
- L Stone Way N
- R N 35 St

- L Fremont Av N
- C Fremont Bridge
- C 4 av N
- C Dexter Av N
- C Dexter Av
- L 7 Av
- R Bell St
- L 3 Av
- C 3 Av S
- L S Washington St
- S 4 Av S (ns)

#### On Evenings/Weekends

- ◆ Sand Point Way NE (ns) NE 74 St
- R NE 74 St
- R 62 Av NE
- R NE 65 St
- C Regular route

#### When Scheduled from NE Ravenna Blvd/ 8 Av NE

- ◆ NE Ravenna Blvd
- C NE Ravenna Blvd
- C Regular route

### Sand Point From: Downtown

- ◆ 5 Av S
- R S Jackson St
- R 4 Av S
- L Prefontaine Pl S
- C 3 Av
- R Blanchard St
- L 7 Av
- C Dexter Av
- C Dexter Av N
- C 4 Av N
- C Fremont Bridge
- C Fremont Av N
- R N 35 St
- L Stone Way N
- R N 45 St
- L Meridian Av N
- R N 56 St & N 55 St

#### Slow Order

20 mph or less between NE 65 St/NE Ravenna Blvd and N 56 St/Meridian Av N.

- L Kirkwood Pl N
- R Meridian Av N
- R Woodlawn Av N
- C Woodlawn Av NE
- R NE Ravenna Blvd
- L NE 65 St

#### Slow Order

20 mph or less on NE 65 St between 35 av NE and 40 Av NE

- R NE Princeton Way
- C NE 65 St
- L Sand Point Way NE
- R NE NOAA Dr

#### Slow Order

5 mph or less when passing gate guard entering NOAA

- C NE NOAA Dr
- L N-S rdwy (follow signs to Bldg 3)

#### Slow Order

10 mph or less on all roadways in NOAA except NE NOAA Dr

- C counterclockwise loop
- R first rdwy
- R enter Bldg 1 loop
- C counterclockwise loop
- R main rdwy to NE NOAA Dr
- L NE NOAA Dr
- L N-S rdwy (at signs to Bldg 3)
- 2 layover zone at curb

#### On Evenings/Weekends

Operate regular route

- 2 NE 65 St
- C NE 65 St
- L Sand Point Way NE
- S (layover ns NE 74 St)

#### NOAA Hours

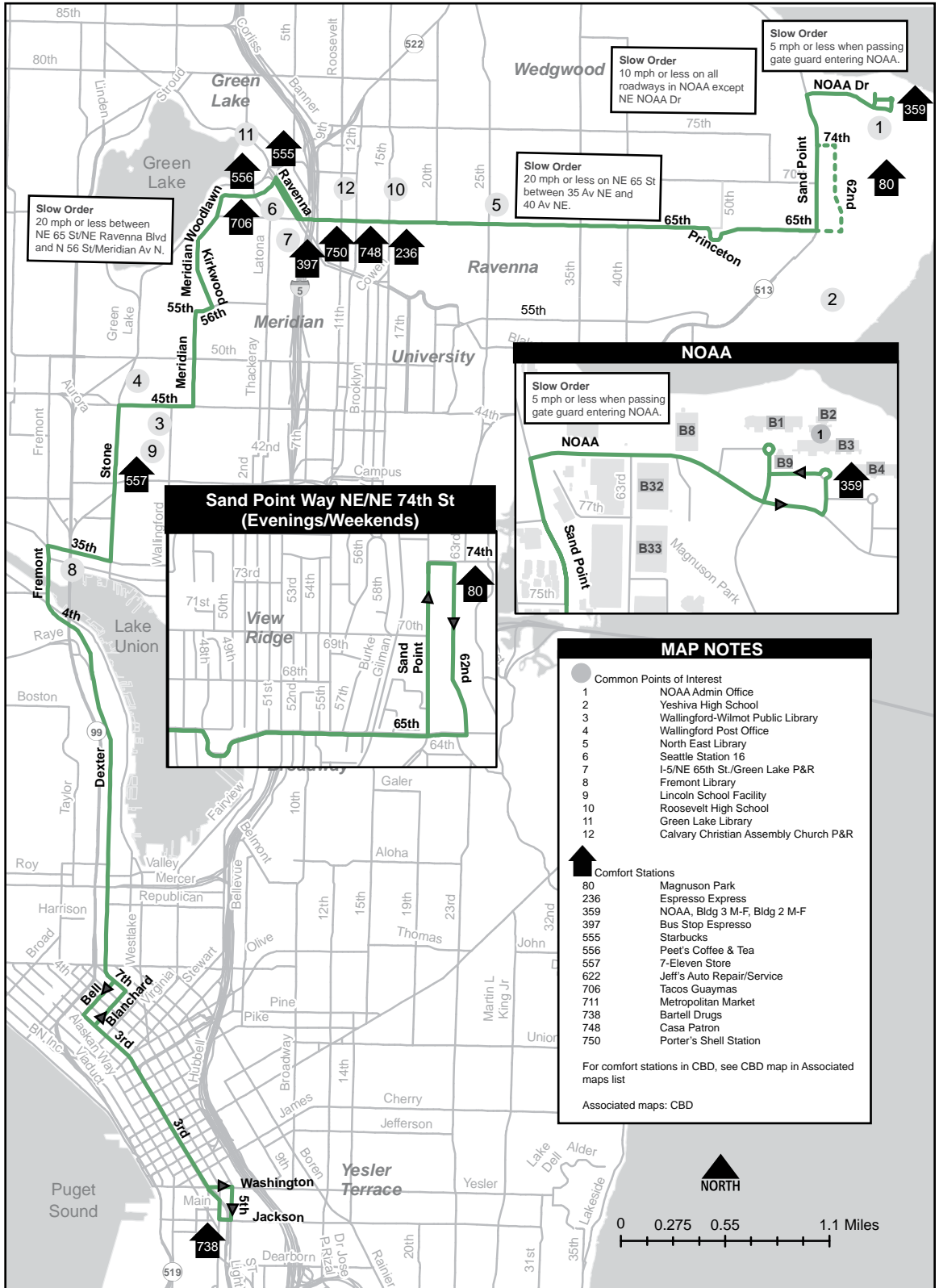
5:30 a.m. to approximately 6:30 p.m.

#### Awareness Areas

4th Av/S Washington St  
3rd Av/Virginia St  
3rd Av/Pike St  
3rd Av/Pine St  
Dexter Av N/  
Republican St

To	Base		
Downtown	06DE	Ryerson Base	04D5
at Fremont	06D1		
Sand Point	07A1		
E Green Lake	079E		





## First Hill

From: Northgate Transit Center

- ◆ Bay 5
- L NE 100 St
- R 5 Av NE
- C Weedin PI NE
- R 8 Av NE
- R NE 65 St
- L NE Ravenna Blvd
- R enter S/B I-5
- L enter S/B I-5 Express Lanes
- C I-5 Express Lanes
- R exit S/B I-5 Express Lanes to Mercer St
- L Fairview Av N
- C Boren Av
- L Jefferson St
- C E Jefferson St
- S 17 Av

**If Express Lanes are CLOSED Southbound**  
Operate regular route

- 2 enter S/B I-5
- R enter S/B I-5 mainline
- R "Mercer St/Seattle Center" Exit 167
- L Fairview Av N
- C Regular route

**Express Stops Southbound**

Make no stops between NE 65 St/Oswego PI NE & E Jefferson St/17 Av except at:

- NE Ravenna Blvd/ Entrance To I-5
- Fairview Av N/ Republican St
- Fairview Av N/Thomas St
- Boren Av/Virginia St
- Boren Av/Pike St
- Boren Av/Seneca St
- Boren Av/Madison St
- Boren Av/Columbia St
- Boren Av/James St
- E Jefferson St/Broadway
- E Jefferson St/12 Av

## Northgate Transit Center

From: E Jefferson St/17 Av

- ◆ Jefferson St
- R Boren Av
- L Seneca St
- R 8 Av
- R Virginia St
- L Fairview Av
- C Fairview Av N
- R I-5 Mercer St Express Lane Ramp
- L I-5 Express Lanes
- R "NE 42 St exit"

**Slow Order**  
20 mph or less by the beginning of the NE 42 St exit ramp. Deceleration must begin at or before the crest of the I-5 freeway bridge.

- L 7 Av NE
- L I-5 exit lane (middle lane)
- C enter HOV lane (operate left of bus island)
- C enter N/B I-5 (use carpool bypass lane on left of on-ramp)
- C I-5
- R "Ravenna Blvd/NE 65 St" (Exit 170)
- C 8 Av NE
- L Weedin PI NE
- C 5 Av NE
- L NE 100 St
- R enter Northgate Transit Center
- 2 Bay 2 (drop off)
- S

**If Express Lanes are CLOSED Northbound**  
Operate regular route

- 2 I-5 Mercer St Express Lane Ramp
- R enter N/B I-5 mainline
- R "NE 45 St/NE 50 St" exit
- R "NE 45 St/Univ of Wash" exit
- C I-5 exit lane (middle lane)
- C Regular route

**Express Stops Northbound**

Make no stops between E Jefferson St/17 Av & 8 Av NE/NE 64 St except at:

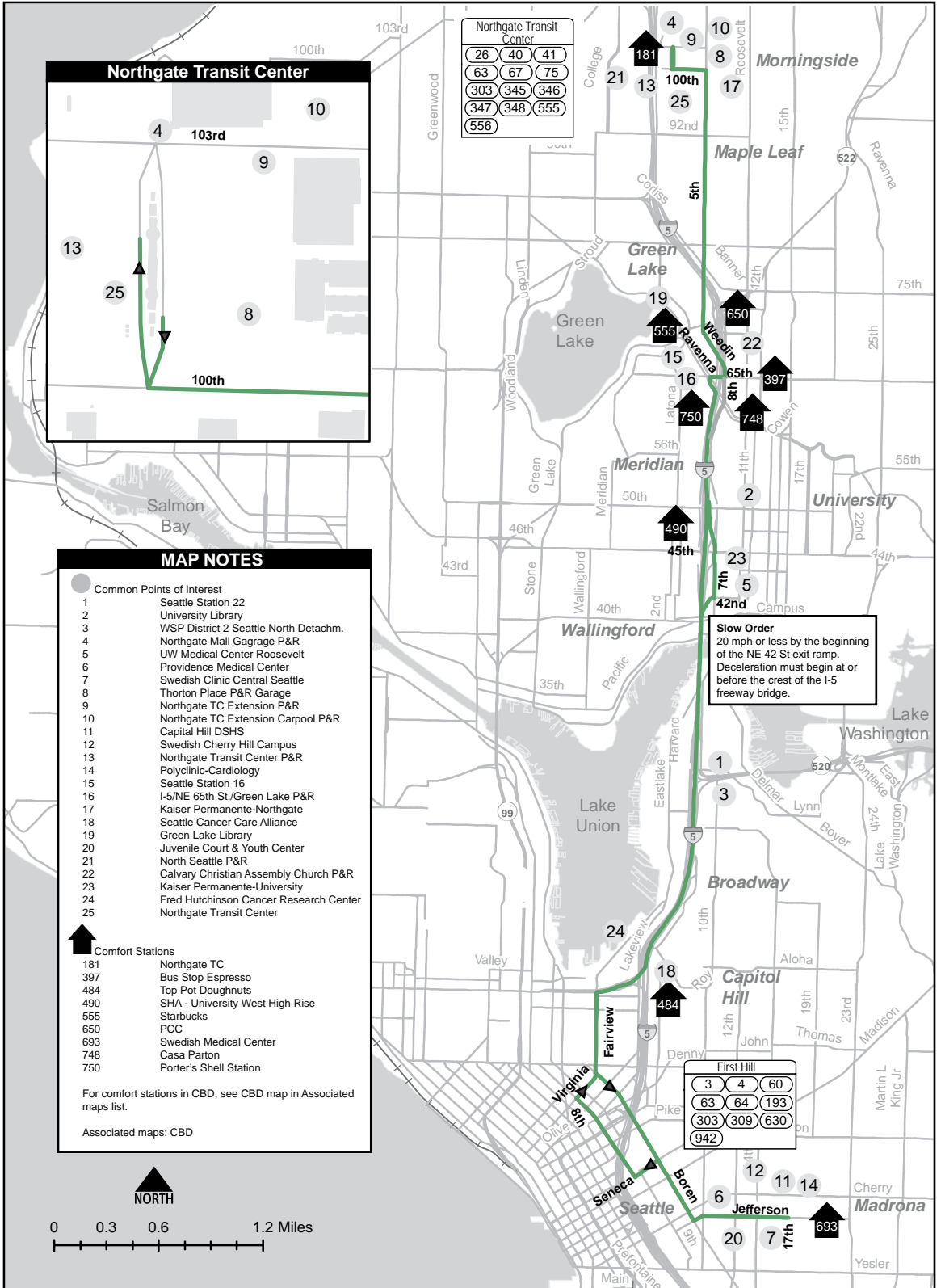
- Jefferson St/12 Av
- Jefferson St/Broadway
- Boren Av/Jefferson St
- Boren Av/Columbia St
- Boren Av/Madison St
- Boren Av/Seneca St
- 8 Av/Pine St
- Virginia St/9 Av
- Fairview Av/Denny Way
- Fairview Av N/ Harrison St
- 7 Av NE/NE 42 St
- 7 Av NE/NE 45 St

**Awareness Areas**  
Northgate TC

**Express Lanes Advisory**

Never enter express lanes if signage is blank or closed is displayed

To	Base
First Hill/S Lake Union	06AB Ryerson Base 04D8
Northgate/E Green Lake	079F



## Jackson Park

From: E Jefferson St/17 Av

- ◆ E Jefferson St
- 2 17 Av stop
- C Jefferson St
- R Boren Av
- L Seneca St
- R 8 Av
- R Virginia St
- L Fairview Av
- C Fairview Av N
- R I-5/Mercer St Express Lanes ramp
- L I-5 Express Lanes
- R "NE 42 St" Exit

**Slow Order**

20 mph or less by the beginning of the NE 42 St exit ramp. Deceleration must begin at or before the crest of the I-5 freeway bridge.

- L 7 Av NE
- L I-5 exit lane (middle Lane)
- C enter HOV Lane (operate left of bus Island)
- C enter N/B I-5
- C I-5
- R "Ravenna Blvd/ NE 65 St" (Exit 170)
- C 8 Av NE
- R NE 65 St
- L 35 Av NE
- C 35 Av NE
- L NE 125 St
- R 28 Av NE
- R NE 127 St
- L 30 Av NE
- L NE 145 St
- S 15 Av NE

**If Express Lanes are CLOSED Northbound**

Operate regular route

- 2 I-5 Mercer St Express Lanes ramp
- R enter N/B I-5 mainline
- C I-5
- R "NE 45 St/NE 50 St" exit
- R "NE 45 St/UW" exit
- C I-5 exit lane (middle lane)
- C Regular route

**Express Stops Northbound**

Make no stops between E Jefferson St/17 Av & 35 Av NE/NE 65 St except at:

- Jefferson St/12 Av
- Jefferson St/Broadway
- Boren Av/Jefferson St
- Boren Av/Columbia St
- Boren Av/Madison St
- Seneca St/Terry St
- Virginia St/9 Av
- Fairview Av/Denny Way
- Fairview Av N/ Harrison St
- 7 Av NE/NE 42 St
- 7 Av NE/NE 45 St
- 8 Av NE/NE 64 St
- NE 65 St/16 Av NE
- NE 65 St/21 Av NE
- NE 65 St/25 Av NE
- NE 65 St/31 Av NE

**Express Lanes****Advisory**

Never enter express lanes if signage is blank or closed

## First Hill

From: NE 143 St/17 Av

- ◆ NE 143 St
- R 15 Av NE
- R NE 145 St
- R 30 Av NE
- L NE 125 St
- R 35 Av NE
- C 35 Av NE
- R NE 65 St
- L NE Ravenna Blvd
- R enter S/B I-5
- L enter S/B I-5 Express Lanes
- C I-5 Express Lanes
- R "Mercer St" exit
- L Fairview Av N
- C Boren Av
- L Jefferson St
- C E Jefferson St
- S 17 Av

**If Express Lanes are CLOSED Southbound**

Operate Regular Route

- 2 enter S/B I-5
- R enter S/B I-5 mainline
- R "Mercer St/Seattle Center" (Exit 167)
- L Fairview Av N
- C regular route

**Express Stops Southbound**

Make no stops between 35 Av NE/NE 65 St & E Jefferson St/17 Av except at:

- NE 65 St/30 Av NE
- NE 65 St/25 Av NE
- NE 65 St/20 Av NE
- NE 65 St/15 Av NE
- NE 65 St/Oswego Pl NE
- NE Ravenna Blvd/ Entrance To I-5
- Fairview Av N/ Republican St
- Fairview Av N/Thomas St
- Boren Av/Virginia St
- Boren Av/Pike St
- Boren Av/Seneca St
- Boren Av/Madison St
- Boren Av/Columbia St
- Boren Av/James St
- E Jefferson St/Broadway
- Jefferson St/12 Av

**Awareness Areas**

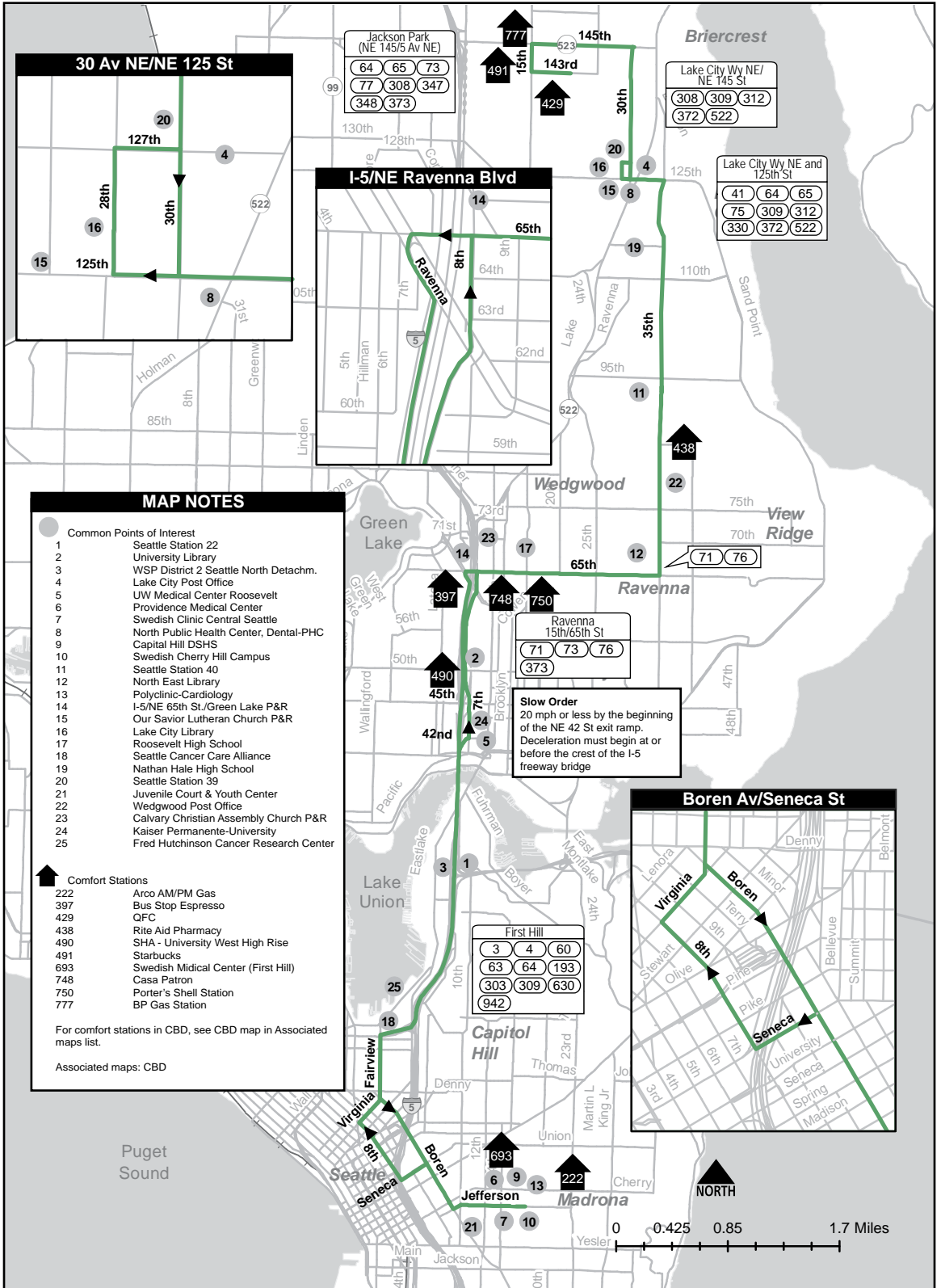
Northgate TC

**To**

Jackson Park 0126  
First Hill 0366

**Base**

Ryerson Base 04D8



**Jackson Park****From: Roosevelt Way NE/NE 45 St**

- ◆ Roosevelt Way NE
- L NE Campus Pkwy
- 2 Bay 2
- C NE Campus Pkwy
- R 15 Av NE
- L NE Pacific St
- L NE Pacific Pl
- L Montlake Blvd NE
- 2 UW Station Bay 3
- C Montlake Blvd NE
- C NE 45 St
- C NE 45 St (stay right as Sand Point Way NE veers left)
- L 40 Av NE
- L NE 55 St

**Slow Order**

*20 mph or less on  
NE 55 St between  
40 Av NE & 35 Av NE*

- R 35 Av NE
- C 35 Av NE
- L NE 125 St
- R 28 Av NE
- R NE 127 St
- L 30 Av NE
- L NE 145 St
- L 17 Av NE
- R NE 143 St
- S

**University District****From: NE 143 St/17 Av NE**

- ◆ NE 143 St
  - R 15 Av NE
  - R NE 145 St
  - R 30 Av NE
  - L NE 125 St
  - R 35 Av NE
  - C 35 Av NE
  - L NE 55 St
- Slow Order**  
*20 mph or less on  
NE 55 St between  
35 Av NE & 40 Av NE*
- R 40 Av NE
  - R Sand Pt Way NE
  - S 40 Av NE (trips continue as rt 67 or to University District)

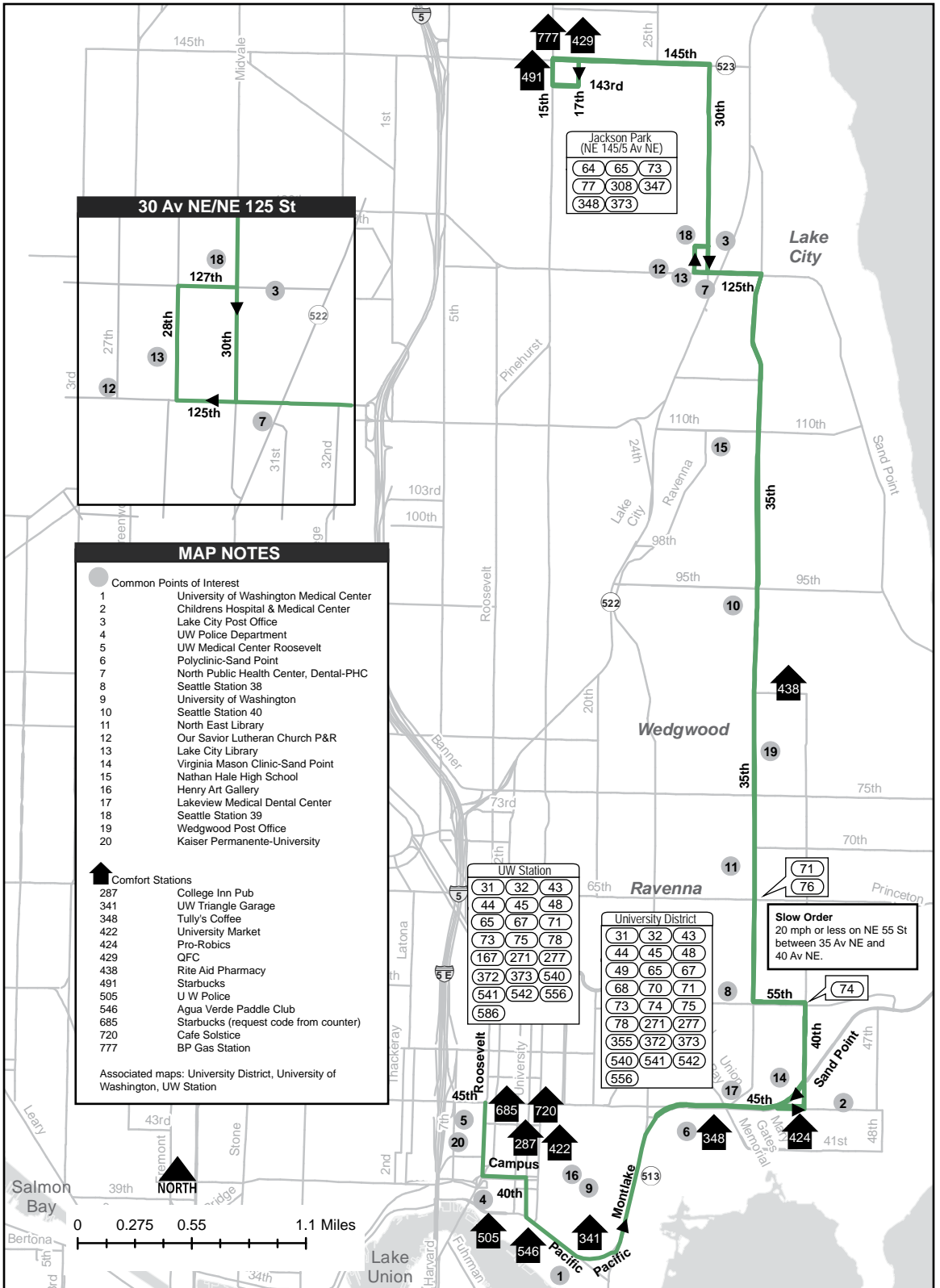
Route 65 is grouped with Route 67

<b>To</b>	<b>Base</b>		
Jackson Park	0106	North	04D5
University District	0374		

When scheduled from Routes 67 to Route 65, change signs at Roosevelt Way NE/NE 45 St.

When scheduled from Routes 65 to Route 67, change signs at NE 40 St/Sand Point Way NE.





**Northgate Transit Center****From: Sand Point Way NE/40 Av NE**

- ◆ Sand Point Way NE  
(from Route 65)
- C NE 45 St
- L Montlake Blvd NE
- R NE 44 St
- C Pend Oreille Rd  
(enter UW campus)
- L Stevens Way
- L Grant Lane (NE 40 St)
- R 15 Av NE
- L NE Campus Pkwy
- R Brooklyn Av NE
- L NE 41 St
- R 11 Av NE
- C 12 Av NE
- L NE 75 St
- R Roosevelt Way NE
- L NE Northgate Way
- L 5 Av NE
- R NE 103 St
- L enter Northgate Transit  
Center
- S Bay 5 (drop off at back  
of bay)

**University District****From: Northgate Transit Center**

- ◆ Bay 1
- R NE 103 St
- L 5 Av NE
- R NE Northgate Way
- R Roosevelt Way NE
- S NE 45 St (All trips  
continue as Route 65)

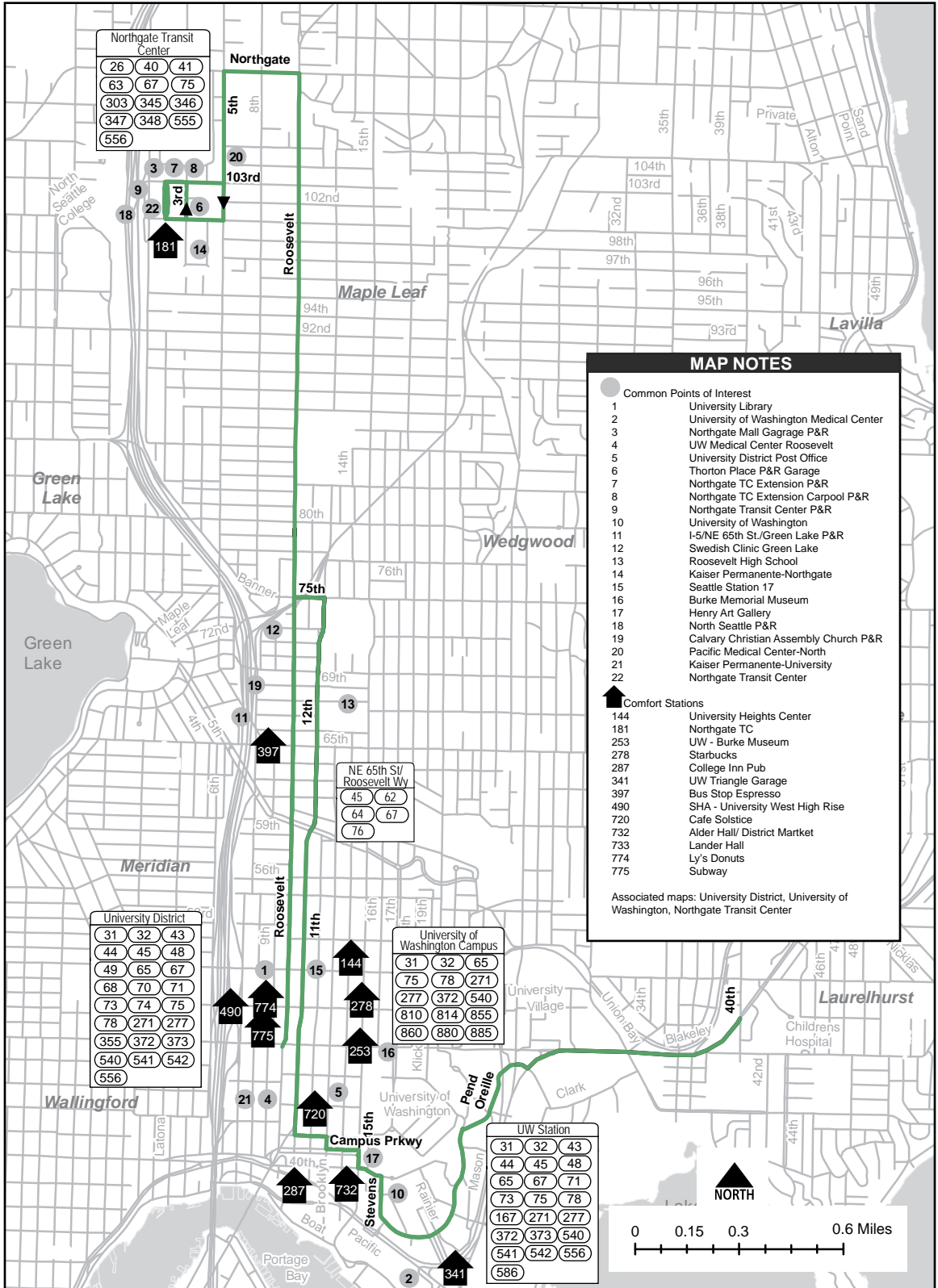
**Awareness Area**

Northgate TC  
5th Av NE/  
NE Northgate Wy

Route 67 is grouped with Route 65

<b>To</b>	<b>Base</b>
Northgate Transit Center	0005 North Base 04D5
University District	0403
Southbound 67 to northbound 65 change at Roosevelt/NE 45.	
Northbound 67 from southbound 65 change at Sand Pt Way/40 Av NE.	





**Downtown Seattle****From: Brooklyn Av NE/NE NE 50 St**

♦ Brooklyn Av NE  
 R NE 52 St  
 R University Way NE  
 L NE 50 St  
 R 15 Av NE  
 R NE Campus Pkwy  
 L University Bridge  
 C Eastlake Av E  
 R Fairview Av E  
 C Fairview Av N  
 C Fairview Av  
 L Boren Av  
 R Stewart St  
 L 3 Av  
 R 3 Av S  
 L S Main St  
 S

**When Scheduled to  
 S Jackson St/5 Av S**  
 Operate regular route

2 3 Av S  
 L 2 Av Ext S  
 L S Jackson St  
 S

**When Scheduled from  
 NE 45 St/University  
 Wy NE**

♦ NE 45 St  
 R 15 Av NE  
 C Regular route

**University District****From: S Main St/3 Av S**

♦ S Main St  
 L 4 Av S  
 L Prefontaine Pl S  
 C 3 Av  
 R Virginia St  
 L Fairview Av  
 C Fairview Av N  
 C Fairview Av E  
 L Eastlake Av E  
 C University Bridge  
 R NE Campus Pkwy  
 L 15 Av NE  
 L NE 50 St  
 R Brooklyn Av NE  
 S

**When Scheduled from  
 S Jackson St/5 Av S**

♦ S Jackson St  
 R 4 Av S  
 C Regular route

**When Scheduled from  
 S Jackson St/12 Av S**

♦ S Jackson St  
 R 4 Av S  
 C Regular route

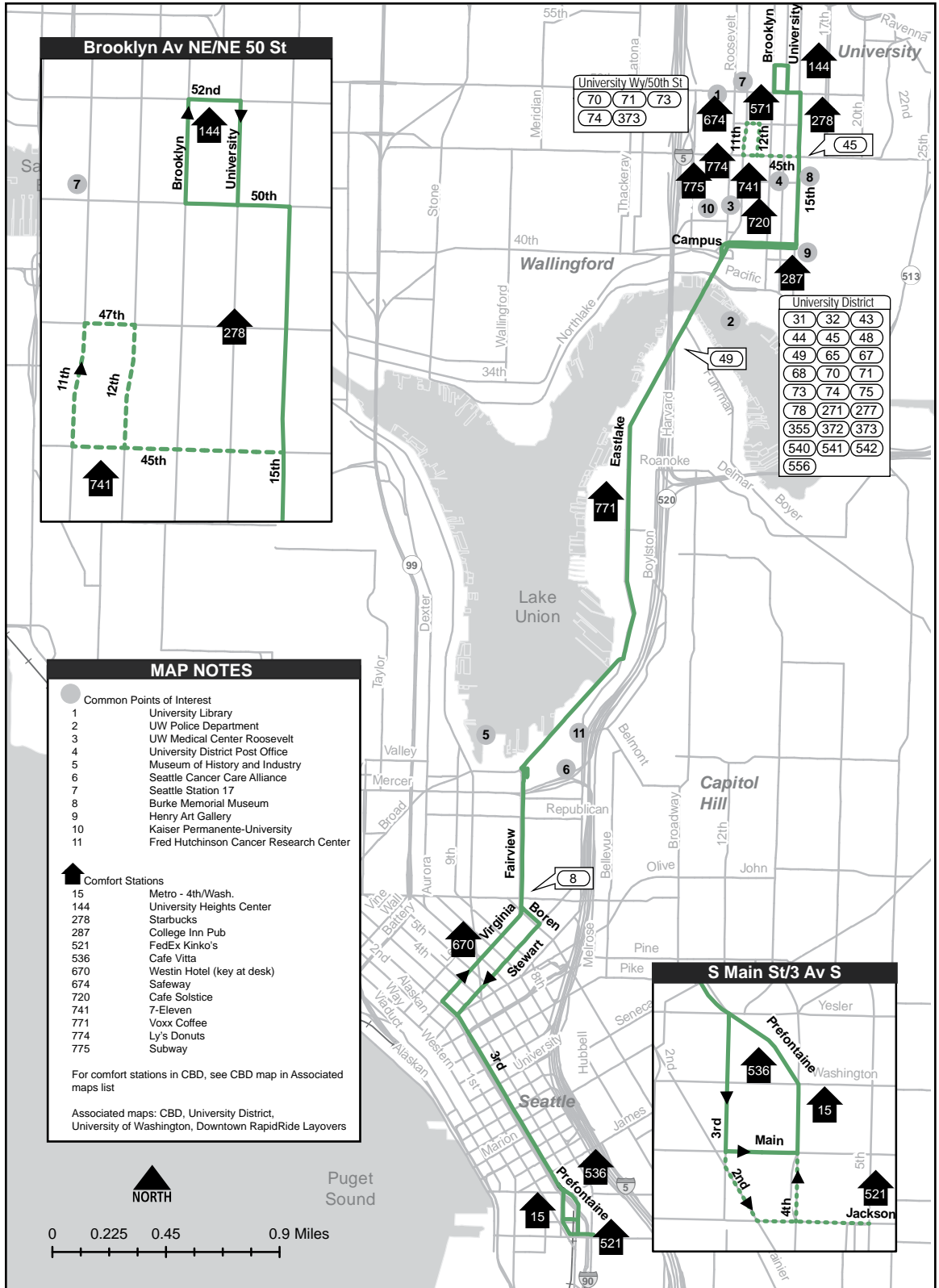
**When Scheduled to  
 12 Av NE/NE 47 St**  
 Operate regular route

2 15 Av NE  
 L NE 45 St  
 R 11 Av NE  
 R NE 47 St  
 R 12 Av NE  
 S

**Awareness Areas**

4th Av/S Washington St  
 3rd Av/Pike St  
 3rd Av/Pine St

To	Base		
Downtown Seattle	0604	Atlantic Base	05A0
University District	0602		



## UW Station

From: NE 85 St/35 Av NE

- ◆ NE 85 St
- R 40 Av NE
- L NE 75 St
- R 55 Av NE

**Slow Order**

10 mph or less on  
55 Av NE between  
NE 70 St and NE 65 St

- R NE 65 St
- C NE Princeton Way
- L NE 65 St

**Slow Order**

20 mph or less on  
NE 65 St between  
40 Av NE & 35 Av NE

- L 15 Av NE
- R Cowen Pl NE
- C University Way NE
- L NE Pacific St
- L NE Pacific Pl
- R Montlake Blvd NE
- S UW Station Bay 4  
(All trips will continue  
as Route 71)

**When Scheduled via  
15 Av NE (Saturdays)**  
Operate regular route

- 2 15 Av NE
- C 15 Av NE
- R NE 50 St
- L University Way NE
- C Regular route

## Wedgewood

From: NE Pacific Pl/Montlake Blvd NE

- ◆ UW Station Bay 4
- C Montlake Blvd NE
- R NE Pacific St
- 2 UW Station Bay 2
- C NE Pacific St
- R University Way NE
- C Cowen Pl NE
- L 15 Av NE
- R NE 65 St

**Slow Order**

20 mph or less on  
NE 65 St between  
35 Av NE & 40 Av NE

- L 50 Av NE
- L NE 75 St
- R 40 Av NE
- L NE 85 St
- R 38 Av NE

**Slow Order**

15 mph or less on  
38 Av NE between  
NE 85 St & NE 86 St and  
on NE 86 St between  
38 Av NE & 35 Av NE

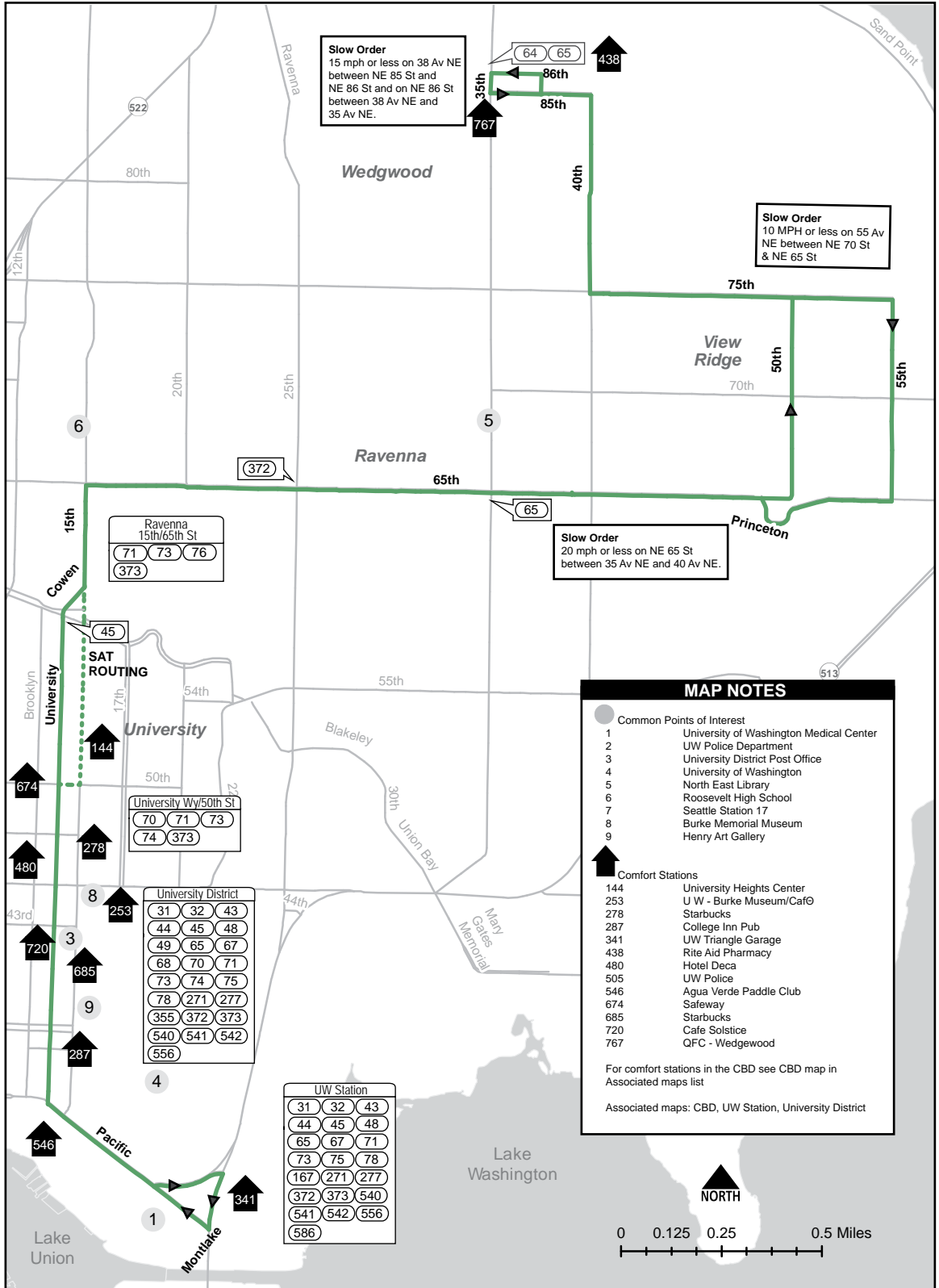
- L NE 86 St
- L 35 Av NE
- L NE 85 St
- S

**When Scheduled via  
15 Av NE (Saturdays)**  
Operate regular route

- 2 University Way NE
- R NE 50 St
- L 15 Av NE
- C Regular route

**Awareness Areas**  
Montlake Blvd NE/  
NE Pacific St

To:	Base		
Wedgewood/ Ravenna	0622	Central Base	04D3
UW Station/ Ravenna	036B		



**University District (UW Station)****From: NE 143 St/17 Av NE**

- ◆ NE 143 St
- L 15 Av NE
- L 15 Av NE (at NE 117 St)
- R Cowen Pl NE
- C University Way NE
- L NE Pacific St
- L NE Pacific PL
- R Montlake Blvd NE
- S UW Station Bay 4  
(All trips will continue  
as 73 or 373)

***When Scheduled via  
15 Av NE (Saturdays)***  
*Operate regular route*

- 2 15 Av NE and Cowen  
Park Bridge
- C 15 Av NE
- R NE 50 St
- L University Way NE
- C Regular route

**Jackson Park****From: NE Pacific Pl/Montlake Blvd NE**

- ◆ UW Station Bay 4
- C Montlake Blvd NE
- R NE Pacific St
- 2 UW Station Bay 2
- C NE Pacific St
- R University Way NE
- C Cowen Pl NE
- L 15 Av NE
- R NE 145 St
- R 17 Av NE
- R NE 143 St
- S

***When Scheduled via  
15 Av NE (Saturdays)***  
*Operate regular route*

- 2 University Way NE
- R NE 50 St
- L 15 Av NE
- C Regular route

**Bus Zones – Special Instructions**

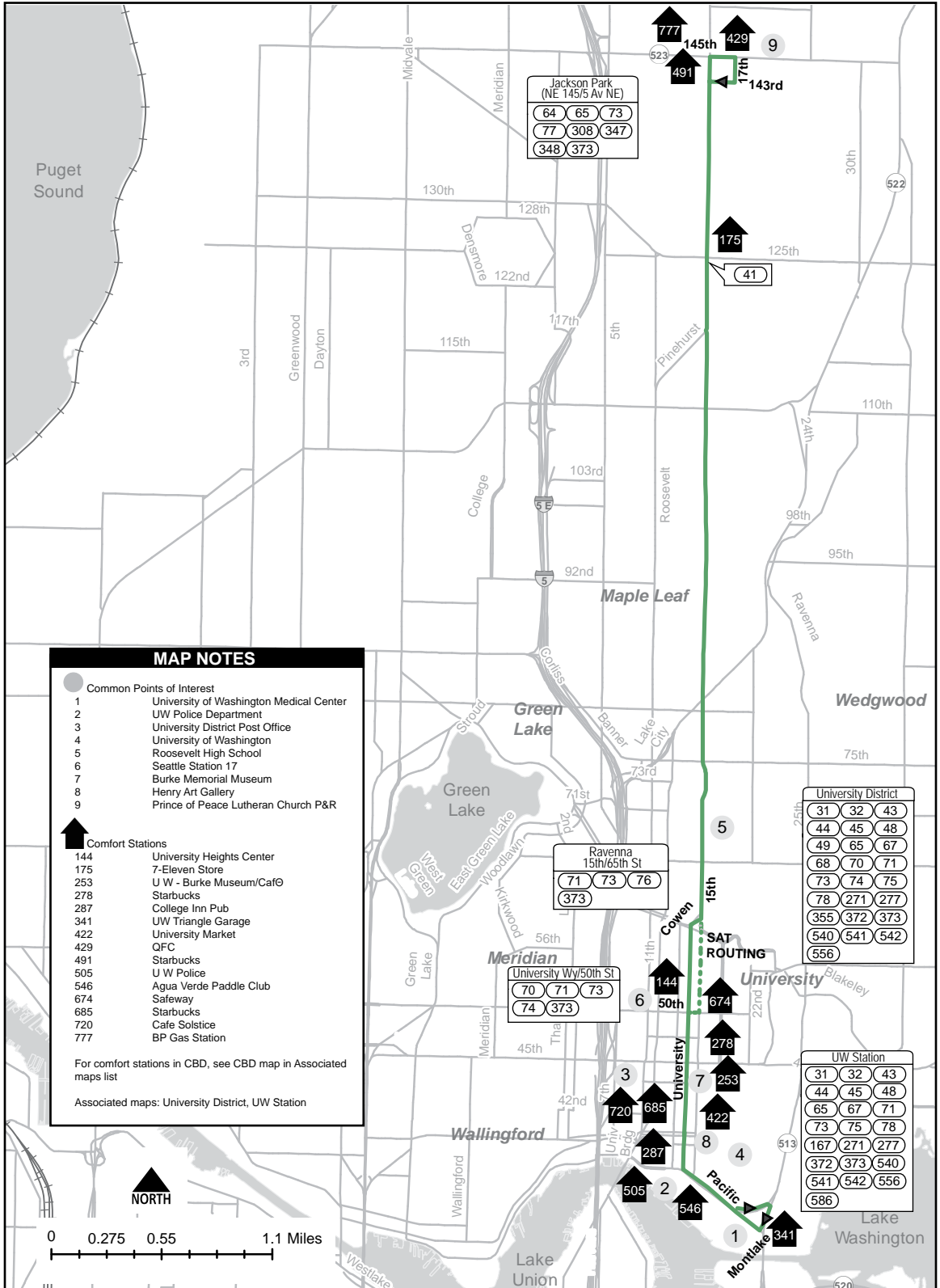
Northbound on 15 Av NE from NE 92 St to NE 104 St  
and southbound on 15 Av NE from NE 96 St to NE 94 St,  
load or unload riders from regular traffic lanes. Use your  
4-way flashers and keep alert for passing motorists.

**Awareness Areas**

Montlake Blvd NE/  
NE Pacific St

Route 73 is grouped with Route 373

To	Base	
UW Station	0405	North Base
Jackson Part	03FA	04D5





## Downtown Seattle

From: Sand Point Wy NE/NE 74 St

◆ Sand Point Wy NE

R NE 74 St

R 62 Av NE

R NE 65 St

L N/B Sand Point Wy NE

R Princeton Av NE

L NE 55 St

**Slow Order**

20 mph or less on  
NE 55 St between  
40 Av NE and 35 Av NE

R Ravenna Av NE

C NE Ravenna Blvd

L 20 Av NE

R NE 50 St

L Roosevelt Way NE

R NE 42 St

C enter S/B "I-5  
Express Lanes"

C I-5 Express lanes

R "Pike St" Exit

R 9 Av

R enter to CPS

**Slow Order**

5 mph or less  
on CPS Loop between  
9 Av & DSTT barrier

C Construction road  
through CPS (Past  
closed Bay I)

C Bay C route through  
tunnel

2 IDS stop

S

**When Express Lanes Closed**

Operate regular route

2 NE 42 St

R NE 42 St

L 7 Av NE

L NE 40 St

R enter to University Bridge  
(Eastlake Av E)

C Eastlake Av E

R Stewart St

L Boren Av

R Pine St

L 9 Av

R enter to CPS

**Slow Order**

5 mph or less  
on CPS Loop between 9  
Av & DSTT barrier

C Construction road through CPS  
(Past closed Bay I)

C Bay C route through tunnel

C Regular route

## Sand Point

From: International District Station

◆ Lane 2 or 4

C Bay "A/B" route through  
tunnel

**Slow Order**

5 mph or less  
on CPS Loop between  
DSTT barrier & 9 Av

L Construction road  
through CPS (Past  
closed Bay A)

L 9 Av

L enter N/B I-5  
Express Lanes

C I-5 Express Lanes

R "NE 42 St" exit

**Slow Order**

20 mph or less by  
the beginning of the  
NE 42 St exit ramp.  
Deceleration must begin  
at or before the crest of  
the I-5 freeway bridge.

C NE 42 St

R Roosevelt Way NE

L NE 41 St

L Eastlake Ave NE

C 11 Av NE

R NE 50 St

L 20 Av NE

R NE Ravenna Blvd

C Ravenna Av NE

L NE 54 St

C NE 55 St

**Slow Order**

20 mph or less on  
NE 55 St between  
35 Av NE & 40 Av NE

R Princeton Av NE

L Sand Point Way NE

S NE 74 St (ns)

**When Express Lanes Closed**

Operate via N/B I-5 regular lanes

◆ Lane 2 or 3

C Bay A route through  
tunnel

L Construction road  
through CPS (Past  
closed Bay A/B)

**Slow Order**

5 mph or less  
on CPS Loop between  
DSTT barrier & 9 Av

L 9 Av

L Pine St

C E Pine St

L Bellevue Av

L E Olive Way

R enter N/B I-5

C I-5

R "NE 45 St/NE 50 St"  
(Exit 169)

C "NE 45 St" Exit  
(use right lane)

C 7 Av NE

R NE 45 St

R Roosevelt Way NE

L NE 41 St

C Regular route

**Express Lanes Advisory**

Never enter express  
lanes if signage is blank  
or closed

**For Emergency Tunnel  
Closure, Refer to  
Tunnel Maps and  
Emergency Closure  
Information Section**

**To****Base**

Downtown Seattle	0116	North Base	04D5
Sand Point Way	028F		



## MAP NOTES

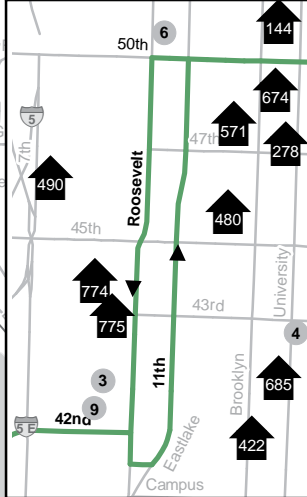
- Common Points of Interest**
- 1 NOAA Admin Office
  - 2 Yeshiva High School
  - 3 UW Medical Center Roosevelt
  - 4 University District Post Office
  - 5 Seattle Station 38
  - 6 Seattle Station 17
  - 7 Burke Memorial Museum
  - 8 Henry Art Gallery
  - 9 Kaiser Permanente-University

- Comfort Stations**
- 80 Magnuson Park
  - 144 University Heights Center
  - 278 Starbucks
  - 422 University Market
  - 480 Hotel Deca
  - 484 Top Pot Doughnuts
  - 490 SHA - University West High Rise
  - 571 Chevron Gas
  - 622 Windermere Auto Service
  - 674 Safeway
  - 685 Starbucks
  - 774 Ly's Donuts
  - 775 Subway

For comfort stations in CBD, see CBD map in Associated maps list

Associated maps: CBD, CPS Loop, University District

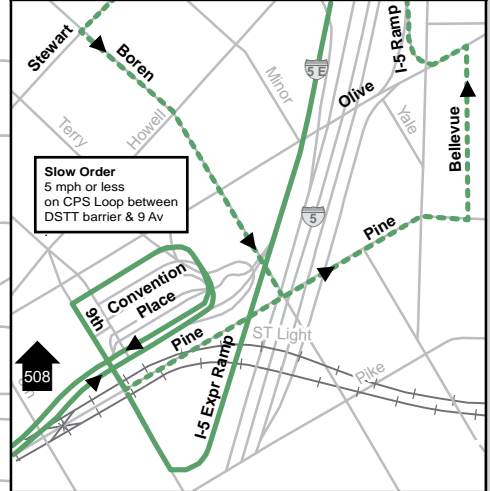
## University District



**Slow Order**  
20 mph or less by the beginning of the NE 42 St exit ramp.  
Deceleration must begin at or before the crest of the I-5 freeway bridge.

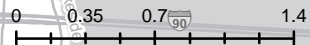
31	32	43
44	45	48
49	65	67
68	70	71
73	74	75
78	271	277
355	372	373
540	541	542
556		

## CPS



**Slow Order**  
5 mph or less on CPS Loop between DSTT barrier & 9 Av

NORTH



**University District****From: Sand Point Wy NE/NE 74 St**

◆ Sand Point Way NE

R NE 74 St

R 62 Av NE

R NE 65 St

L Sand Point Wy NE

R Princeton Av NE

L NE 55 St

**Slow Order**

*20 mph or less on NE  
55 St between 40 Av NE  
and 35 Av NE*

R Ravenna Av NE

C NE Ravenna Blvd

L 20 Av NE

R NE 50 St

L Roosevelt Way NE

L NE 41 St

L Eastlake Av NE

C 11 Av NE

S NE 42 St (live loop)

**Sand Point****From: 11 Av NE/NE 42 St**

◆ 11 Av NE

R NE 50 St

L 20 Av NE

R NE Ravenna Blvd

R Ravenna Av NE

L NE 55 St

**Slow Order**

*20 mph or less on  
NE 55 St between  
35 Av NE & 40 Av NE*

R Princeton Av NE

L Sand Point Way NE

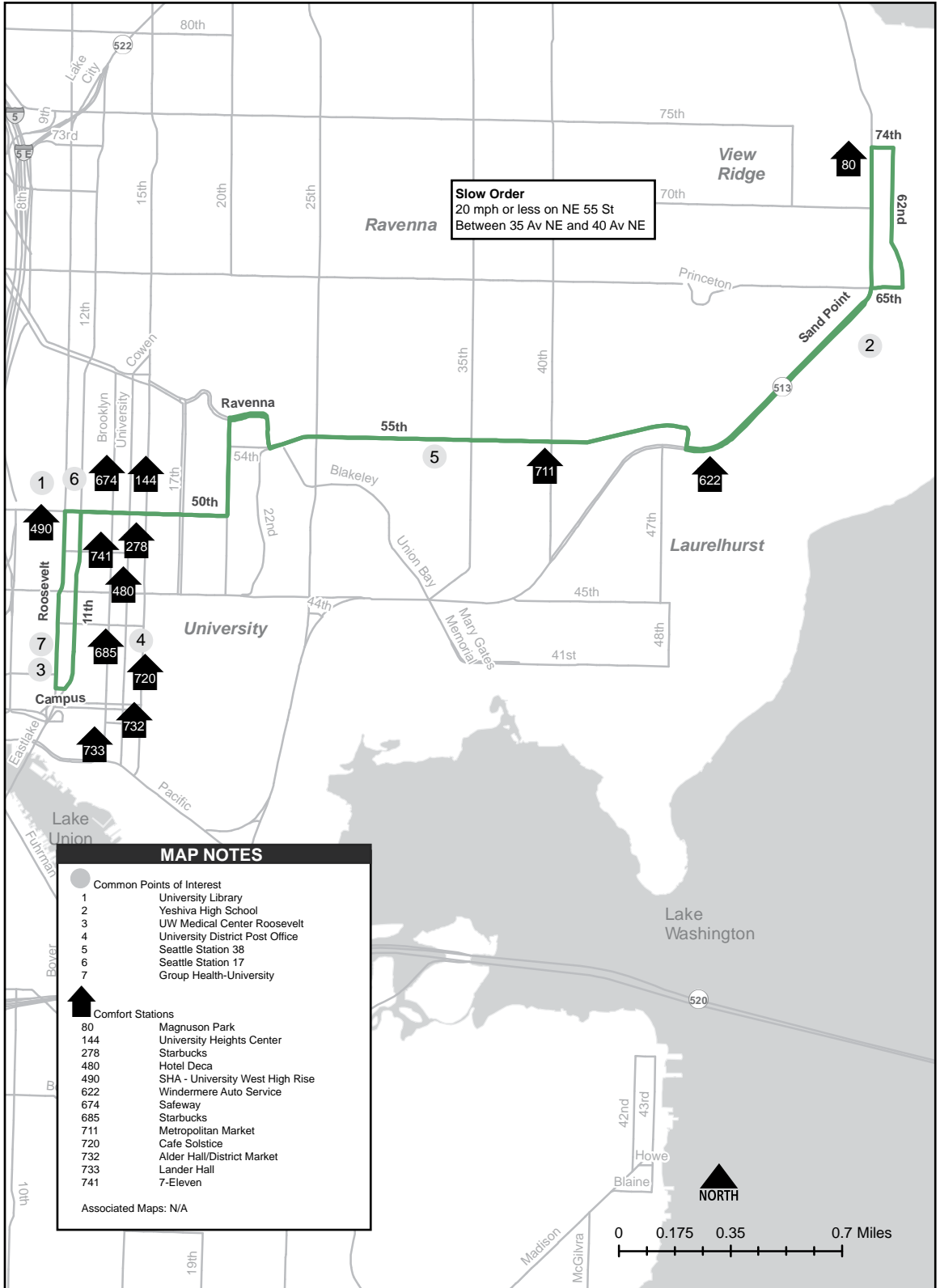
S NE 74 St (ns)

**To**

University District  
Sand Point

**Base**

Central Base 04D8  
06CC



## University District

From: Northgate Transit Center

- ◆ Bay 1
- C through Transit Center
- R NE 103 St
- L 5 Av NE
- R NE Northgate Way

**Slow Order**

20 mph or less on  
NE Northgate Way  
between 24 Av NE &  
Lk City Way NE

- L Lake City Way NE
- R NE 125 St
- C Sand Point Way NE
- S 40 Av NE (all trips to  
Rt 31, 32 or to  
Campus Pkwy)

**When Scheduled to  
NE Campus Pkwy/  
University Way NE**  
Regular route

- 2 Sand Point Way NE
- C NE 45 St
- L Montlake Blvd NE
- R NE 44 St
- C Pend Oreille Rd (enter  
UW Campus)
- L Stevens Way
- L NE 40 St (Grant Lane)
- S

## Northgate

From: NE Pacific St/Brooklyn Av NE

- ◆ NE Pacific St
- L Brooklyn Av NE
- R NE Campus Pkwy
- R 15 Av NE
- L NE 40 St/Grant Lane  
(enter UW)
- R Stevens Way
- R Pend Oreille Rd
- C NE 44 St
- L Montlake Blvd NE
- C NE 45 St
- L Sand Point Way NE
- C NE 125 St
- L Lake City Way NE
- R NE Northgate Way
- L 5 Av NE
- R NE 103 St
- L enter Northgate Transit  
Center
- 2 Bay 5 (back of bay for  
drop off only)
- S

**When Scheduled from  
NE Campus Pkwy/  
University Way NE**

- ◆ NE Campus Pkwy  
(westbound)
- L 12 Av NE
- L NE Campus Pkwy  
(eastbound)
- C Regular route

**Awareness Areas**

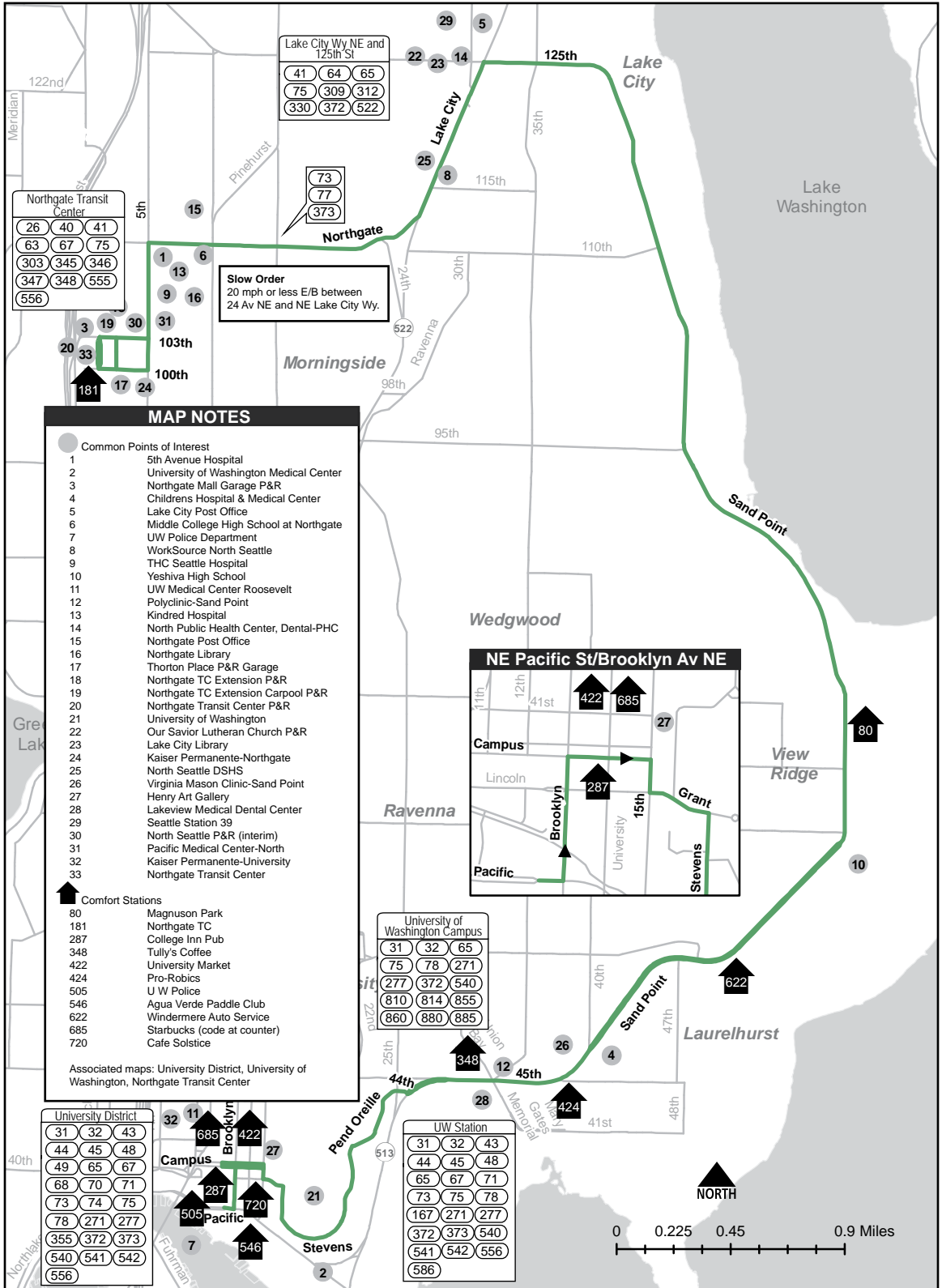
5th Av NE/  
NE Northgate Wy  
Northgate TC  
Sand Point Wy NE/  
NE 95th St

Route 75 is grouped with Routes 31, 32

To	Base
Northgate	012B North Base 04D5
at Lake City Way/NE 125 St	040A
University District	013F
at Lake City Way/NE 125 St	0196

When scheduled from Routes 31, 32 to Routes 65, 75, change signs at Brooklyn Av NE/NE Pacific St.

When scheduled from Routes 65, 75 to Routes 31, 32, change signs at NE 40 St/Sand Point Way NE.



**Downtown Seattle****From: NE 85 St (E/B)/35 Av NE**

- ◆ NE 85 St
- R 40 Av NE
- L NE 75 St
- R 55 Av NE

**Slow Order**

10 mph or less on  
55 Av NE between  
NE 70 St and NE 65 St

- R NE 65 St
- C NE Princeton Way
- L NE 65 St

**Slow Order**

20 mph or less on  
NE 65 St between  
40 Av NE & 35 Av NE

- L E Ravenna Blvd
- R enter S/B I-5
- L enter Express lanes
- C I-5 Express lanes
- R "Pike St" Exit
- C Convention Pl
- C Union St
- L 2 Av
- C 2 Av Ext S
- S S Jackson St

**When Express Lanes are Closed***Operate regular route*

- 2 E Ravenna Blvd
- R enter S/B I-5
- C S/B I-5 regular lanes
- R "Union St" (Exit 165C)
- C Union St
- C Regular route

**Wedgwood****From: 4 Av S/S Jackson St**

- ◆ 4 Av S
- C 4 Av
- R Pike St
- L enter N/B I-5 Express Lanes

- C I-5 Express Lanes
- R "NE 42 St" Exit
- L 7 Av NE
- L I-5 Exit lane (middle lane)
- C enter HOV Lane (operate left of bus Island)
- L enter N/B I-5
- C I-5
- R "Ravenna Blvd/NE 65 St" (Exit 170)
- L 8 Av NE
- R NE 65 St

**Slow Order**

20 mph or less on  
NE 65 St between  
35 Av NE & 40 Av NE

- L 50 Av NE
- L NE 75 St
- R 40 Av NE
- L NE 85 St
- S

**When Express Lanes are Closed***Operate regular route*

- 2 Pike St
- L 8 Av
- R Olive Way
- L enter to N/B I-5 regular lanes
- C I-5
- R "NE 45 St/NE 50 St" (Exit 169)
- C "NE 45 St" Exit (use left lane)
- C enter HOV lane (operate left of bus island)
- L enter N/B I-5
- C I-5
- R "Ravenna Blvd/NE 65 St" (Exit 170)
- C Regular route

**Awareness Areas**

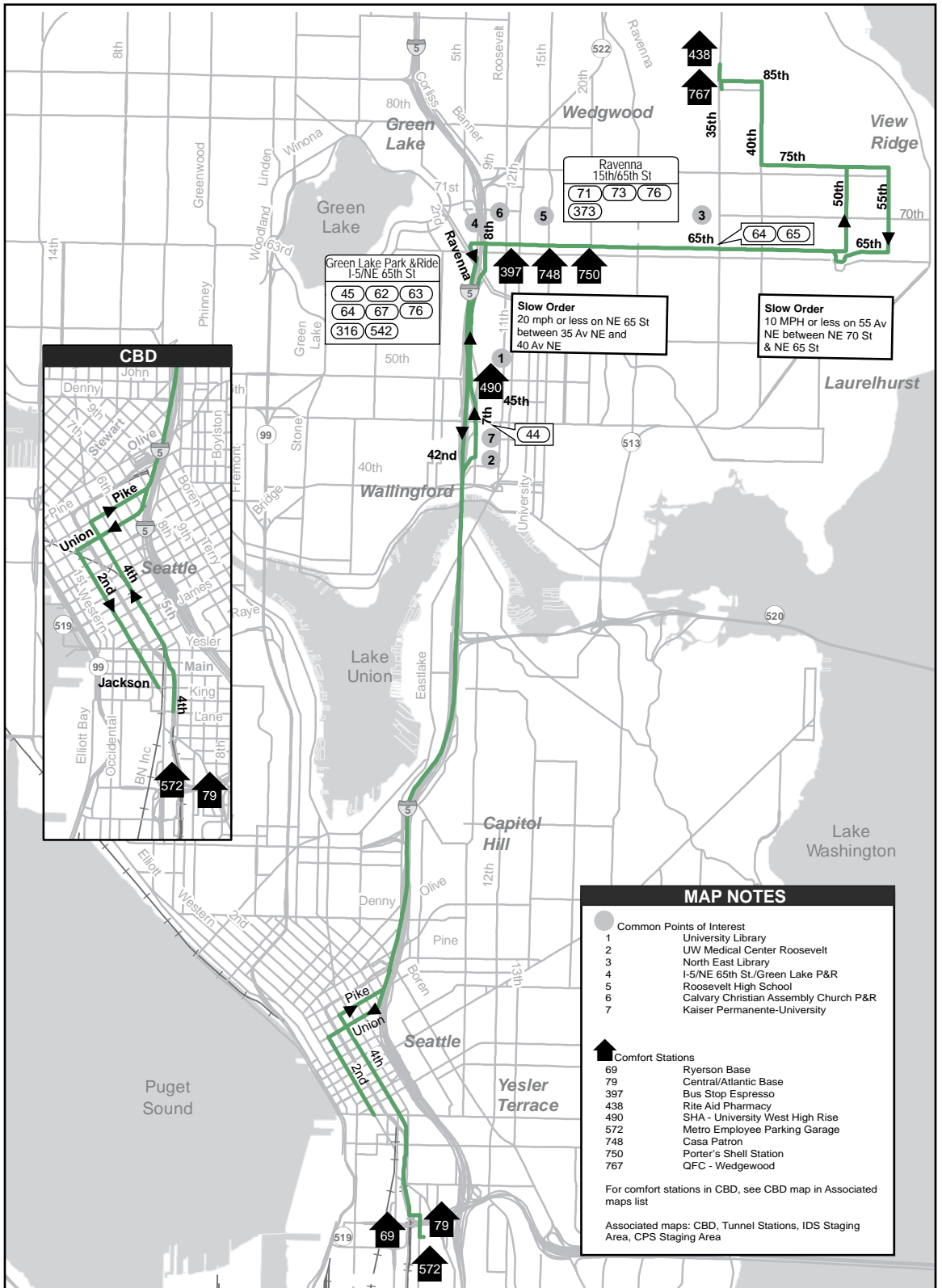
4th Av/S Washington St  
4th Av/University St  
5th Av/Union St

**Express Lanes Advisory**

Never enter express lanes if signage is blank or closed

**To****Base**

Downtown Seattle	04A5	Ryerson Base	04D8
Wedgwood	07F5		



**Downtown Seattle****From: NE 175 St/10 Av NE**

- ◆ NE 175 St
- R 15 Av NE
- L 15 Av NE (at NE 117 St)
- R Lake City Way NE
- C enter S/B I-5 Express lanes
- C I-5 Express lanes
- R "Pike St" Exit
- C Convention Pl
- C Union St
- L 2 Av
- C 2 Av Ext S
- S S Jackson St

**When Express Lanes are Closed***Operate regular route*

- 2 Lake City Way NE/I-5
- C enter S/B I-5 regular lanes
- C I-5
- R "Union St" (Exit 165C)
- C Union St
- C Regular route

**North City****From: 4 Av S/S Jackson St**

- ◆ 4 Av S
- C 4 Av
- R Pike St
- L enter N/B I-5 Express Lanes
- C I-5 Express Lanes
- L "Lake City Way" exit
- C Lake City Way NE
- R NE 80 St
- L 15 Av NE
- L NE 175 St
- S 10 Av NE

**When Express Lanes are Closed***Operate regular route*

- 2 Pike St
- L 8 Av
- R Olive Way
- L enter to N/B I-5 regular lanes
- C I-5
- R "SR-522/Bothell/Lake City Way" (Exit 171)
- C Lake City Way NE (SR-522)
- C Regular route

**Awareness Areas**

4th Av/S Washington St  
 4th Av/University St  
 5th Av/Union St

**Express Lanes****Advisory**

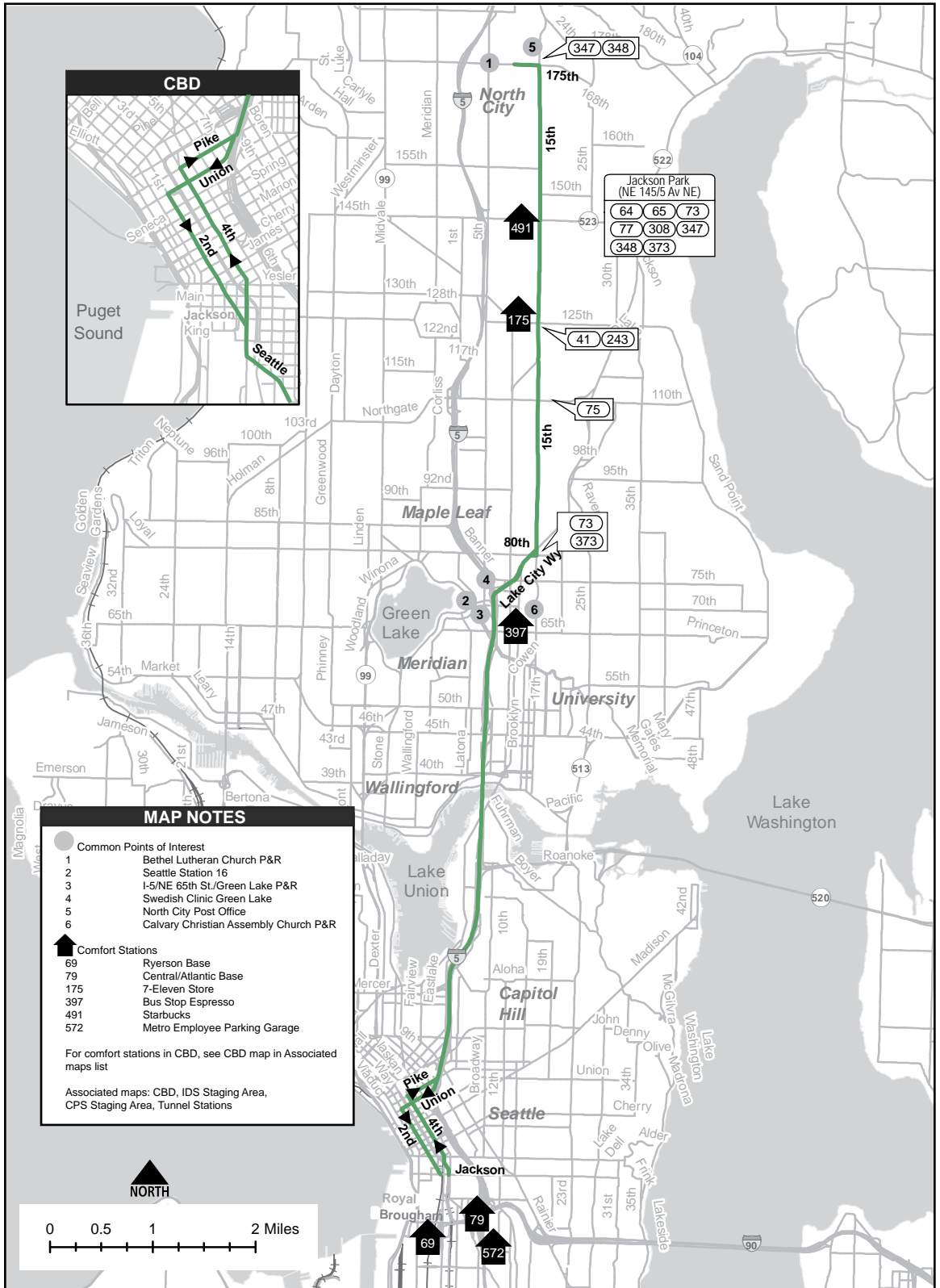
Never enter express lanes if signage is blank or closed

**Bus Zones – Special Instructions**

Northbound on 15 Av NE from NE 92 St to NE 104 St and southbound on 15 Av NE from NE 96 St to NE 94 St, load or unload riders from regular traffic lanes. Use your 4-way flashers and keep alert for passing motorists.

To	Base
Downtown Seattle	060A Central Base 04D3
North City	060C





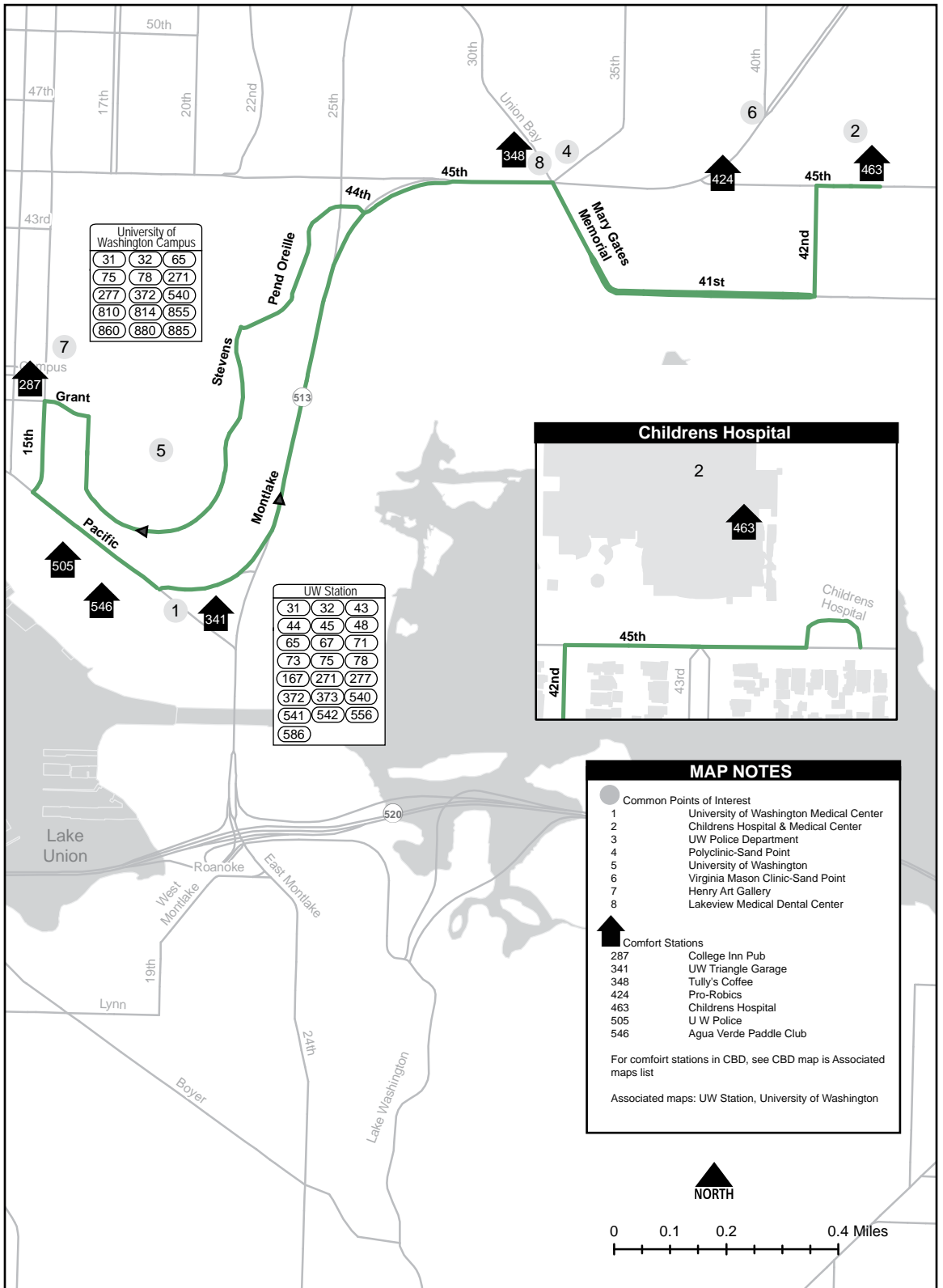
**University District****From: Children's Hospital loop/NE 45 St**

- ◆ Children's Hospital Loop
- C through loop
- R NE 45 St
- L 42 Av NE
- R NE 41 St
- C Mary Gates Memorial Dr  
(road veers right)
- L NE 45 St
- L Montake Blvd NE
- R NE 44 St
- C Pend Oreille Rd  
(UW Campus)
- L Stevens Way
- S all trips continue back  
to Laurelhurst

**Laurelhurst (Children's Hospital)****From: Stevens Wy/Pend Orielle Rd**

- ◆ Stevens Way
- L Grant Ln
- L 15 Av NE
- L NE Pacific St
- L NE Pacific Pl
- L Montlake Blvd NE
- 2 UW Station Bay 3
- C Montlake Blvd NE
- C NE 45 St
- R Mary Gates Memorial Dr
- C NE 41 St (road veers left)
- L 42 Av NE
- R NE 45 St
- L enter Children's Hospital  
(just west of 45 Av NE)
- S

<b>To</b>	<b>Base</b>		
University District	0191	North Base	04D5
Laurelhurst	018E		



“Each time a man stands up for an ideal, or acts to improve the lot of others, or strikes out against injustice, he sends forth a tiny ripple of hope, and crossing each other from a million different centers of energy and daring, those ripples build a current that can sweep down the mightiest walls of oppression and resistance.”



- Robert F. Kennedy

## UW Station

From: Angle Lake Station

◆ **Angle Lake Station**

- L S 200 St  
 L International Blvd S  
 C to "176 St"  
 2 **Sea-Tac Airport Station Bay 2**  
 Tukwila International Blvd (fs) (S 176 St)  
 C Tukwila International Blvd  
 R Southcenter Blvd  
 R enter Tukwila International Boulevard Station  
 L E-W rdwy  
 R N-S rdwy  
 R bus-only rdwy  
 2 **Tukwila International Boulevard Station**  
 stop Bay 2  
 C Bus-only rdwy  
 C E-W Central rdwy  
 L N-S rdwy  
 L Southcenter Blvd  
 L International Blvd  
 L enter E/B SR-518  
 C enter N/B I-5  
 R "M. L. King Jr Way S" (Exit 157)  
 C MLK Jr Way S  
 2 **Rainier Beach Station**  
 stop S Henderson St (fs)  
 C MLK Jr Way S  
 2 **Othello Station**  
 stop S Myrtle St (fs)  
 C MLK Jr Way S  
 2 **Columbia City Station**  
 stop S Edmunds St (fs)  
 C MLK Jr Way S

- L Rainier Av S  
 2 **Mount Baker Station**  
 stop S Forest St (ns)  
 C Rainier Av S  
 L S College St  
 L 17 Av S  
 R S McClellan St  
 R Beacon Av S  
 2 **Beacon Hill Station**  
 stop S Lander St (ns)  
 C Beacon Av S  
 C S Holgate St  
 L 6 Av S  
 R S Lander St  
 R SODO Busway  
 2 **SODO Station**  
 stop S Lander St (fs)  
 C SODO Busway  
 2 **Stadium Station**  
 stop S Royal Brougham Way (fs)  
 C enter IDS N/B  
 C DSTT  
 C 9 Av ramp  
 L 9 Av  
 L Pine St  
 L Bellevue Av  
 R Olive Way E  
 2 **Capital Hill Station**  
 C E John St  
 L 23 Ave E  
 C Turner Way E  
 C 24 Av E  
 C E Montlake Pl E  
 C Montlake Blvd E  
 C Montlake Blvd NE  
 L NE Pacific St

2 **UW Station**

- C NE Pacific St  
 R NE Pacific Pl  
 R Montlake Blvd NE  
 S SB on Montlake Blvd NE/  
 fs NE Pacific Pl

**When Tunnel Closed, or When Operating Non-Hybrid Coach**

- ◆ Stadium Station N/B  
 L S Royal Brougham Way  
 R 4 Av S  
 L Prefontaine Pl S  
 C 3 Av  
 R Olive Way  
 R 9 Av  
 2 stop S/B 9 Av, south of Olive Way  
 L Pine St  
 L Bellevue Av  
 R E Olive Way  
 2 Capitol Hill Station

**For Emergency Tunnel Closure, Refer to Tunnel Maps and Emergency Closure Information Section****Northbound Bus Bridge Stops**

- Tukwila International Blvd S/S 176 St, N/B, farside
- Tukwila International Boulevard Station, Bay 2
- MLK Jr Way S/S Henderson St, N/B, farside
- MLK Jr Way S/S Myrtle St, N/B, farside
- MLK Jr Way S/S Edmunds St, N/B, farside
- Rainier Av S/S Forest St, N/B, nearside
- Beacon Av S/S Lander St, N/B, nearside
- SODO Busway/S Lander St, N/B, farside (S/B & N/B service at this stop)
- SODO Busway/S Royal Brougham Way, N/B, nearside
- 4 Av S/S Jackson St, N/B, nearside
- 3 Av/James St, N/B, nearside
- 3 Av/Union St, N/B, nearside
- 3 Av/Pine St, N/B, farside
- EB on E John St/fs Broadway Av E
- WB on Pacific St/fs Montlake Blvd NE

To	Base	
Link shuttle	0017	Central Base 04D3
Seattle (via MLK Jr Way)	0021	Atlantic 04D1
Seattle (via I-5)	0023	Ryerson 04D8
Seattle	0017	South 04D9
Beacon Hill	0018	
Mt Baker	0019	
Columbia City	001A	
Othello	001B	
Rainier Beach	001D	

## SeaTac Airport Station

From: University of Washington Station

- ◆ Montlake NE/fs NE Pacific Pl
- C Montlake Blvd NE
- C Montlake Blvd E
- C E Montlake Pl E
- C 24 Av E
- C Turner Way E
- C 23 Av E
- R E John St
- C E Olive Way
- L Bellevue Av
- R E Pine St
- C E Pine St
- R 9 Av
- R 9 Av ramp
- C DSTT southbound
- C Bay C route through tunnel
- C Lane 6
- C SODO Busway
- 2 **Stadium Station**  
stop S Royal Brougham Way (fs)
- C SODO Busway
- L S Holgate St
- R 6 Av S
- R S Lander St
- R SODO Busway
- 2 **SODO Station**  
stop S Lander St (fs)
- C SODO Busway
- R S Holgate St
- C S Holgate overpass
- C Beacon Av S
- 2 **Beacon Hill Station**  
stop S Lander St (fs)
- L S McClellan St
- L 17 Av S
- R S College St
- R Rainier Av S
- 2 **Mount Baker Station**  
stop S Forest St (fs)  
(mid-block S Forest St &

- MLK Jr Way S)
- R MLK Jr Way S
- 2 **Columbia City Station**  
stop S Alaska St (fs)
- C ML King Jr Way S
- 2 **Othello Station**  
stop S Myrtle St (fs)
- C ML King Jr Way S
- 2 **Rainier Beach Station**  
stop S Henderson St (fs)  
(temporary stop)
- C MLK Jr Way S
- R enter S/B I-5
- R "Southcenter Blvd" (Exit 154B)
- R Southcenter Blvd
- L enter Tukwila International Boulevard Station
- L E-W rdwy
- R N-S rdwy.
- R bus-only rdwy
- 2 **Tukwila International Boulevard Station**  
stop Bay 2
- C bus-only rdwy
- C E-W rdwy
- L N-S rdwy (exit rdwy)
- L Southcenter Blvd
- L Tukwila International Blvd
- 2 **SeaTac Airport Station**  
stop at S 176 St
- 2 **Angle Lake Station**  
C International Blvd S
- R S 188 St
- L 28 Av S
- C Left of platform on 28 Av S
- S nearside of 200 St

**When Tunnel Closed, or When Operating Non-Hybrid Coach**

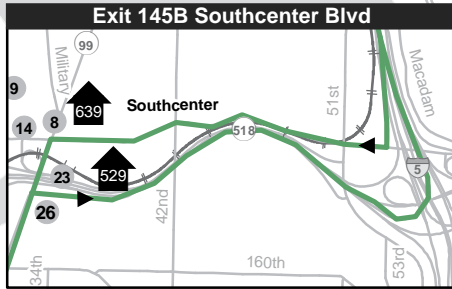
- ◆ E Pine
- C Pine St
- ◆ stop W/B Pine St, west of 9 Av
- C Pine St
- L 3 Av
- C 3 Av S
- L S Washington St
- R 5 Av S
- L Airport Way S
- R 6 Av S
- R S Royal Brougham Way
- L SODO Busway
- C Regular shuttle route

**Southbound Bus Bridge Stops**

- SB on Montlake Blvd NE/fs NE Pacific Pl
- WB on E Olive Way/fs Broadway E
- 5 Av/Pine St, W/B, nearside
- 3 Av/Union St, S/B, farside
- 3 Av/James St, S/B, farside
- 5 Av S/S Jackson St, S/B, farside
- SODO Busway/S Royal Brougham Way, S/B, farside
- SODO Busway/S Lander St, N/B, farside (SB & NB service at this stop)
- Beacon Av S/S Lander St, S/B, nearside
- Rainier Av S/S Forest St, S/B, farside (shuttle-only stop - no regular bus stop)
- MLK Jr Way S/S Alaska St, S/B, farside
- MLK Jr Way S/S Myrtle St, S/B, farside
- MLK Jr Way S/S Henderson St, S/B, farside (shuttle-only stop - no regular bus stop)
- Tukwila International Boulevard Station, Bay 2
- International Blvd S/S 176 St, S/B, nearside

**To****Base**

Tukwila International Station (via MLK Jr Way)	0025	Central Base	04D3
Tukwila International Station (via I-5)	0027	Atlantic	04D1
SeaTac (via MLK Jr Way)	001E	Ryerson	04D8
SeaTac (via I-5)	001F	South	04D9



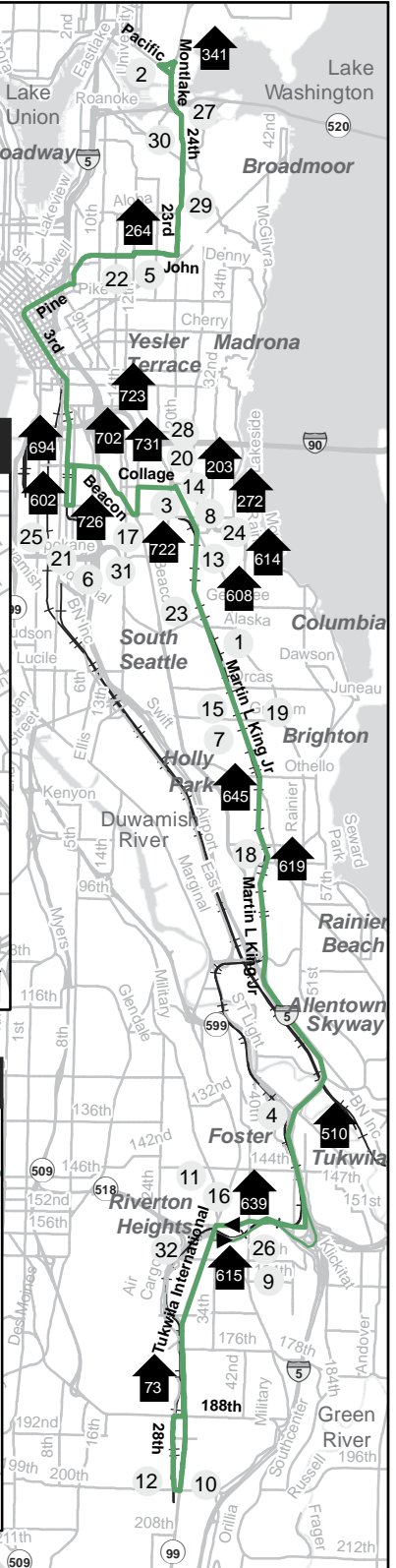
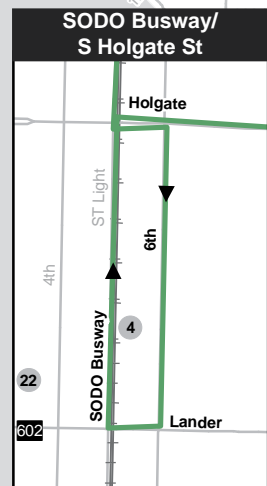
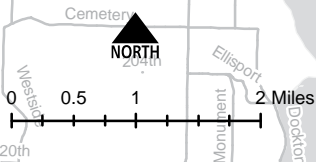
## MAP NOTES

- Common Points of Interest**
- 1 Columbia City Link Light Rail Station
  - 2 University of Washington Medical Center
  - 3 Rainier Worksource
  - 4 Tukwila P&R
  - 5 Washington Permanente Medical Group
  - 6 SODO Link Light Rail Station
  - 7 Rainier Valley DSHS
  - 8 Mt. Baker Link Light Rail Station
  - 9 Tukwila International Blvd Station P&R
  - 10 SeaTac Station 45-HQ
  - 11 SeaTac Station 47
  - 12 Seattle Christian High School
  - 13 Seattle Station 30
  - 14 Mt Baker Transit Center
  - 15 DSHS Rainier Community Services Office
  - 16 Riverton Heights Post Office
  - 17 Polyclinic-Jefferson park
  - 18 Rainier Beach Link Light Rail Station
  - 19 Othello Link Light Rail Station
  - 20 Employment Security Dept-Rainier
  - 21 Beacon Hill Library
  - 22 Kaiser Permanente-Family Health Center
  - 23 Department of Services for the Blind
  - 24 Franklin High School
  - 25 Seattle Schools John Stanford Center
  - 26 Tukwila Link Light Rail Station
  - 27 Montlake Freeway Station
  - 28 Center Park Council
  - 29 Holy Names Academy
  - 30 Montlake Library
  - 31 Beacon Hill Link Light Rail Station
  - 32 WSP District 2 Seattle South Detachment

- Comfort Stations**
- 73 Sea-Tac Airport (emergency only)
  - 126 Convention Place Station
  - 203 SHA - Center Park
  - 264 Kaiser Permanente
  - 272 Subway
  - 341 UW Triangle Garage
  - 501 Overlake Transit Center
  - 529 Tukwila Link Station portable
  - 602 Shell Gas
  - 608 Rainier Teriyaki
  - 614 Mt. Baker Transit Center
  - 615 Tukwila International Blvd Station
  - 619 Rainier Beach Station
  - 639 ARCO AM/PM
  - 645 YMCA
  - 694 KC Metro Central VM
  - 702 KC Metro Atlantic VM
  - 722 Fresh Flowers
  - 723 Cafe Bengodi
  - 726 Beacon Hill Shell
  - 731 Beacon Hill Public Library

For comfort stations in CBD, see CBD map in Associated maps list.

Associated maps: CBD





## Link Shuttle Turnback Routes

**Angle Lake  
Station Turnback**

**TO:**  
*S/B Angle Lake Station*

**From:**  
*N/B Angle Lake Station*

C N/B International Blvd S.  
L S 170 St  
R Air Cargo Rd S  
R S 160 St  
R International Blvd S  
C International Blvd S  
R S 188 Av S  
L 28 Av S  
C left of platform on 28 Av S  
2 stop nearside of 200 St

**SeaTac Airport S  
SeaTac Airport  
Station**

**TO:**  
*S/B Tukwila  
International Blvd  
S/S 176 St (SeaTac  
Airport Station Bay 1)*

**From:**  
*N/B Tukwila  
International Blvd  
S/S 176 St (SeaTac  
Airport Station Bay 2)*

C N/B International Blvd S  
R Air Cargo Rd S  
R S 160 St  
R International Blvd S  
2 stop S/B at International  
Blvd S/ S 176 St  
(SeaTac Airport Station  
Bay 1)

**SeaTac Airport S  
SeaTac Airport  
Station**

**TO:**  
*N/B Tukwila  
International Blvd  
S/S 176 St (SeaTac  
Airport Station)*

**From:**  
*S/B Tukwila  
International Blvd  
S/S 176 St (SeaTac  
Airport Station)*

C International Blvd  
R S 192 St  
R 28 Av S  
R S 188 St  
L International Blvd S  
2 stop N/B at International  
Blvd S/ S 176 St  
(SeaTac Airport Station)

**Tukwila  
International  
Boulevard  
Station Turnback**

**TO:**  
*S/B or N/B Tukwila  
International Boulevard  
Station*

**From:**  
*N/B or S/B  
Tukwila International  
Boulevard Station*

C Bus-only rdwy  
C E-W rdwy (through  
Station)  
R N-S rdwy  
2 BUS ONLY lane  
to layover

**Rainier Beach  
Station Turnback**

**TO:**  
*S/B MLK Jr Way S/  
S Henderson St*

**From:**  
*N/B MLK Jr Way S/  
S Henderson St*

C MLK Jr Way S  
R S Trenton St  
R Renton Av S  
R S Henderson St  
L MLK Jr Way S  
(Temporary zone S  
Henderson St) (fs)

**TO:**  
*N/B MLK Jr Way S/  
S Henderson St.*

**From:**  
*E/B MLK Jr Way S/  
S Henderson St*

**NOTE: Routing instructions for S/B shuttle terminating at Rainier Beach Station.**

♦ MLK Jr Way S  
L S Henderson St  
2 stop  
C S Henderson St  
L Renton Av S  
R S Cloverdale St  
R Rainier Av S  
R S Henderson St  
R MLK Jr Way S  
2 stop

**Othello Street  
Station Turnback**

**TO:**  
*N/B MLK Jr Way S/  
S Myrtle St  
(Othello Street Station)*

**From:**  
*S/B MLK Jr Way S/  
S Myrtle St  
(Othello Street Station)*

♦ stop S Myrtle St (fs)  
C MLK Jr Way S  
L S Webster St  
C Renton Av S  
R S Kenyon St  
R MLK Jr Way S  
2 stop S Myrtle St (fs)  
(Othello Street Station)

**TO:**  
*S/B MLK Jr Way S/  
S Myrtle St  
(Othello Street Station)*

**From:**  
*N/B MLK Jr. Way S*

♦ MLK Jr Way S  
L S Othello St  
R 38 Av S  
R S Myrtle St  
R MLK Jr Way S  
2 stop



## Link Shuttle Turnback Routes

**Columbia City  
Station Turnback**

**TO:**  
*S/B MLK Jr Way S/  
S Alaska St (Columbia  
City Station)*

**From:**  
*N/B MLK Jr Way S/  
S Edmunds St  
(Columbia City Station)*

C MLK Jr Way S  
R S Byron St  
R Rainier Av S  
R S Walden St  
L MLK Jr Way S  
2 stop fs "S Alaska St"

**TO:**  
*N/B MLK Jr Way S/  
S Edmunds St  
(Columbia City Station)*

**From:**  
*S/B MLK Jr Way S/  
S Alaska St  
(Columbia City Station)*

C MLK Jr Way S  
R S Dawson St  
L 33 Av S  
L S Brandon St  
L MLK Jr Way S  
2 stop "S Edmunds St" (fs)

**Mount Baker  
Station Turnback**

**TO:**  
*N/B Rainier Av S/  
S Forest St  
(Mount Baker Station)*

**From:**  
*S/B Rainier Av S/  
S Forest St  
(Mount Baker Station)*

C Rainier Av S  
R S Walden St  
R MLK Jr Way S  
L Rainier Av S  
2 stop ns "S Forest St"  
(Mount Baker Transit  
Center Bay 1)

**TO:**  
*S/B Rainier Av S/  
S Forest St  
(Mount Baker Station)*

**From:**  
*N/B Rainier Av S/  
S Forest St  
(Mount Baker Station)*

C Rainier Av S  
R S Bayview St  
R MLK Jr Way S  
R S McClellan St.  
L Rainier Av S  
2 temporary stop  
"S Forest St" (fs) (enter  
Mount Baker Station)

**Beacon Hill Station  
Turnback**

**TO:**  
*S/B Beacon Av S/  
S Lander St  
(Beacon Hill Station)*

**From:**  
*N/B Beacon Av S/  
S Lander St  
(Beacon Hill Station)*

♦ Beacon Av S  
R 15 Av S  
L S College St  
L 14 Av S  
L Beacon Av S  
2 stop "S Lander St" (fs)  
(Beacon Hill Station)

**TO:**  
*N/B Beacon Av S/  
S Lander St  
(Beacon Hill Station)*

**From:**  
*S/B shuttle routing*  
♦ Beacon Av S  
R 15 Av S  
L S McClellan St  
L Beacon Av S  
2 stop S Lander St (ns)  
(Beacon Hill Station)

**SODO Station  
Turnback**

*No T/B Routing for  
Sodo Station Since the  
Bridge Service Uses the  
N/B Stop for S/B & N/B  
Service.*

**Stadium Station  
Turnback**

**TO:**  
*S/B SODO Busway/  
S Royal Brougham Way  
(Stadium Station)*

**From:**  
*N/B SODO Busway/  
S Royal Brougham Way  
(Stadium Station)*

R S Royal Brougham Way  
R Airport Way S  
R S Massachusetts St  
R 6 Av S  
L S Royal Brougham Way  
L SODO Busway  
2 stop  
(Stadium Station)

**TO:**  
*N/B SODO Station/  
S Royal Brougham Way  
(Stadium Station)*

**From:**  
*S/B SODO/  
S Royal Brougham Way  
(Stadium Station)*

C SODO Busway  
R S Holgate St  
L 4 Av S  
L S Lander St  
L SODO Busway  
2 2 stop  
(Stadium Station)

**Downtown Seattle****From: South Renton Park & Ride**

- ◆ Lake Av S (N/B layover)
- C through P&R
- 2 Bay 2 - S Renton P&R
- R Shattuck Av S
- L S Grady Wy
- C Main Av S
- R Houser Wy S
- L Mill Av S
- L S 2 St
- L Burnett Av S
- 2 Bay 5 - Renton TC
- R Renton TC rdwy
- R Logan Av S
- L S 2 St
- L Rainier Av S
- R SW Sunset Blvd
- C MLK Jr Way S (SR-900)
- L enter N/B I-5
- C I-5
- R "W. Seattle Bridge/ Columbian Way" (Exit 163)
- C "W. Seattle Bridge" Exit
- C "Safeco Field/ Spokane St" Exit
- C S Spokane St
- R SODO Busway
- C enter IDS
- C Lane 5
- 2 Bay "A" route through tunnel
- L Construction Road Through CPS (past closed Bay A/B)

**Slow Order**

*5 mph or less  
on CPS Loop between  
DSTT barrier & 9 Av*

- L 9 Av
- 2 stop near-side Pine St
- S

**South Renton Park & Ride****From: Downtown Seattle**

- ◆ 9 Av

**Slow Order**

*5 mph or less  
on CPS Loop between  
9 Av & DSTT barrier*

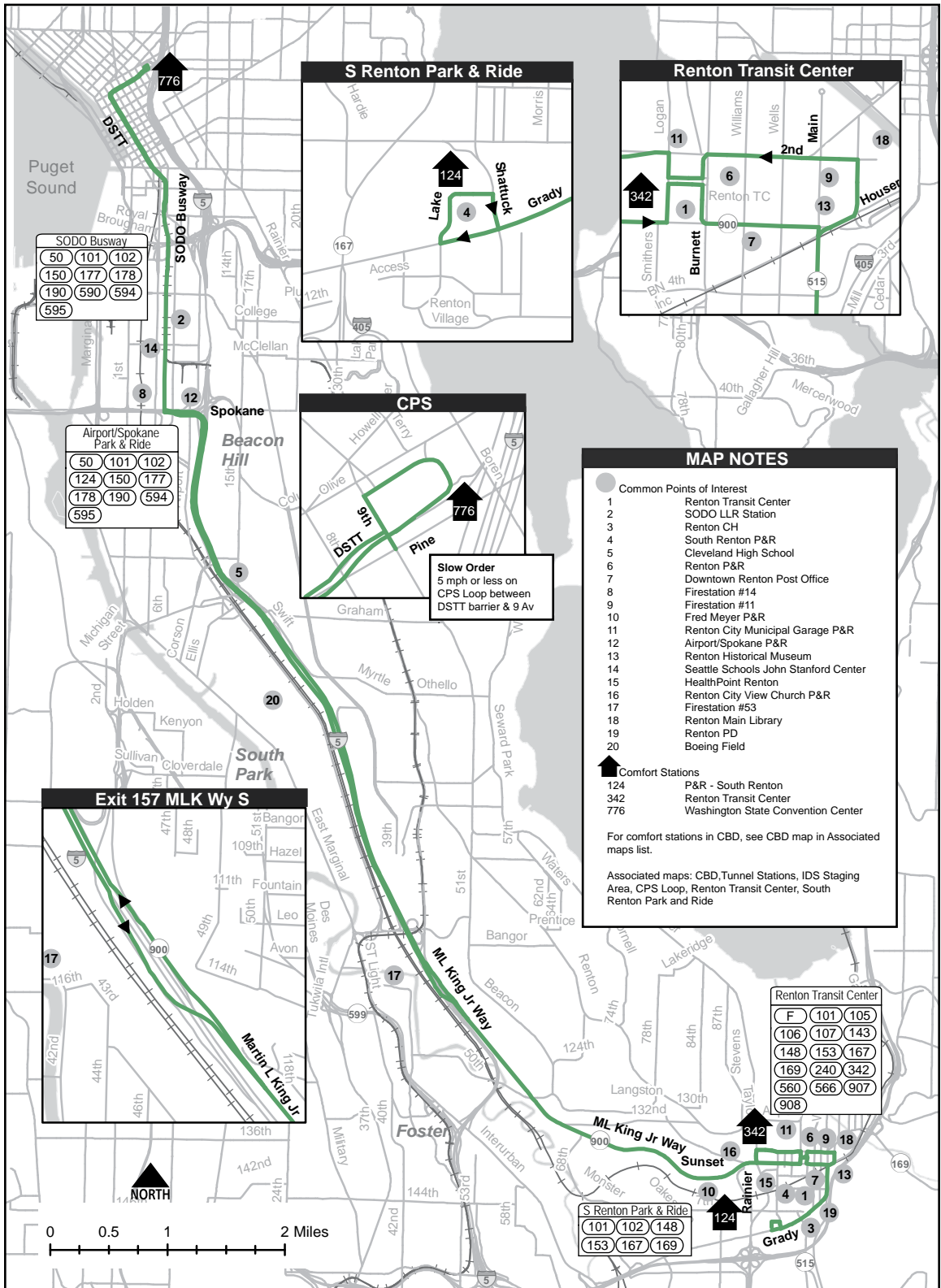
- R entr CPS
- C Construction roadway through CPS
- R Past closed Bay I
- C Bay "C" route through tunnel
- C through IDS
- R Lane 6
- C SODO Busway
- L S Spokane St
- R enter S/B I-5
- C I-5
- R "SR-900/ MLK Jr Way S" (Exit 157)
- C MLK Jr Way S (SR-900)
- C SW Sunset Blvd
- C S 3 St
- L Logan Av S
- R Renton TC rdwy
- R Burnett Av S
- 2 Bay 6 - Renton TC
- L S 3 St
- R Main Av S
- R S Grady Wy
- R Lake Av S
- C through P&R
- 2 Bay 2 - S Renton P&R
- R Shattuck Av S
- R S Grady Wy
- R Lake Av S
- S Lake Av S (N/B layover)

**For Emergency  
Tunnel Closure, Refer  
to Tunnel Maps and  
Emergency Closure  
Information Section**

**Awareness Areas**  
Renton TC

Route 101 is grouped with Routes 102, 150

To	Base	
Downtown Seattle	047F	South Base 04D9
S Renton Park & Ride	07F2	



## Downtown Seattle

From: Renton-Maple Valley Rd/131 Av NE

- ◆ bus zone (fs 131 Av SE)
- R 140 Way SE
- C 140 Av SE
- L SE Fairwood Blvd
- L 156 Av SE
- C SE Fairwood Blvd
- C 161 Av SE
- C SE 179 St
- L 151 Av SE
- R SE Petrovitsky Rd
- R 128 Av SE
- L SE 168 St
- R 116 Av SE
- C Edmonds Av SE
- L Puget Dr SE
- C S Puget Dr
- R Talbot Rd S (SR-515)
- L S Grady Way
- R Lake Av S  
(S Renton P&R)
- C through P&R
- L Shattuck Av S
- L S 7 St
- R Rainier Av S
- L SW Sunset Blvd
- C MLK Jr Way S  
(SR-900)
- L enter N/B I-5
- C I-5
- R "W. Seattle Bridge/  
Columbian Way"  
(Exit 163)
- C "W. Seattle Bridge" exit
- C "Safeco Field/  
Spokane St" exit
- C S Spokane St
- R SODO Busway
- C enter IDS
- C Lane 5
- 2 Bay "A" route  
through tunnel
- L Construction Road  
Through CPS (past  
closed Bay A/B)

**Slow Order**  
5 mph or less  
on CPS Loop between  
DSTT barrier & 9 Av

- L 9 AV
- 2 stop Pine St (ns)
- S

**When scheduled from  
S Renton P&R**

- ◆ Lake Av S (N/B layover)
- C through P&R
- L Shattuck Av S
- C Regular route

## Fairwood

From: Downtown Seattle

- ◆ 9 Av
- Slow Order**  
5 mph or less  
on CPS Loop between  
9 Av & DSTT barrier

- R entr CPS
- C Construction roadway  
through CPS
- R Past closed Bay I
- C Bay "C"  
through tunnel
- C through IDS
- R Lane 6
- C SODO Busway
- L S Spokane St
- R enter S/B I-5
- C I-5
- R "SR-900/MLK Jr Way S"  
(Exit 157)
- C MLK Jr Way S  
(SR-900)
- C SW Sunset Blvd
- R Rainier Av S
- L S 7 St
- R Shattuck Av S
- R enter P&R
- L Lake Av S
- L S Grady Way
- R Talbot Rd S (SR-515)
- L S Puget Dr
- C Puget Dr SE
- R Edmonds Av SE
- C 116 Av SE
- L SE 168 St
- R 128 Av SE
- L SE Petrovitsky Rd
- L 151 Av SE
- R SE 179 St
- L 161 Av SE

- C SE Fairwood Blvd
- C 156 Av SE
- R SE Fairwood Blvd
- R 140 Av SE
- S SE 158 St

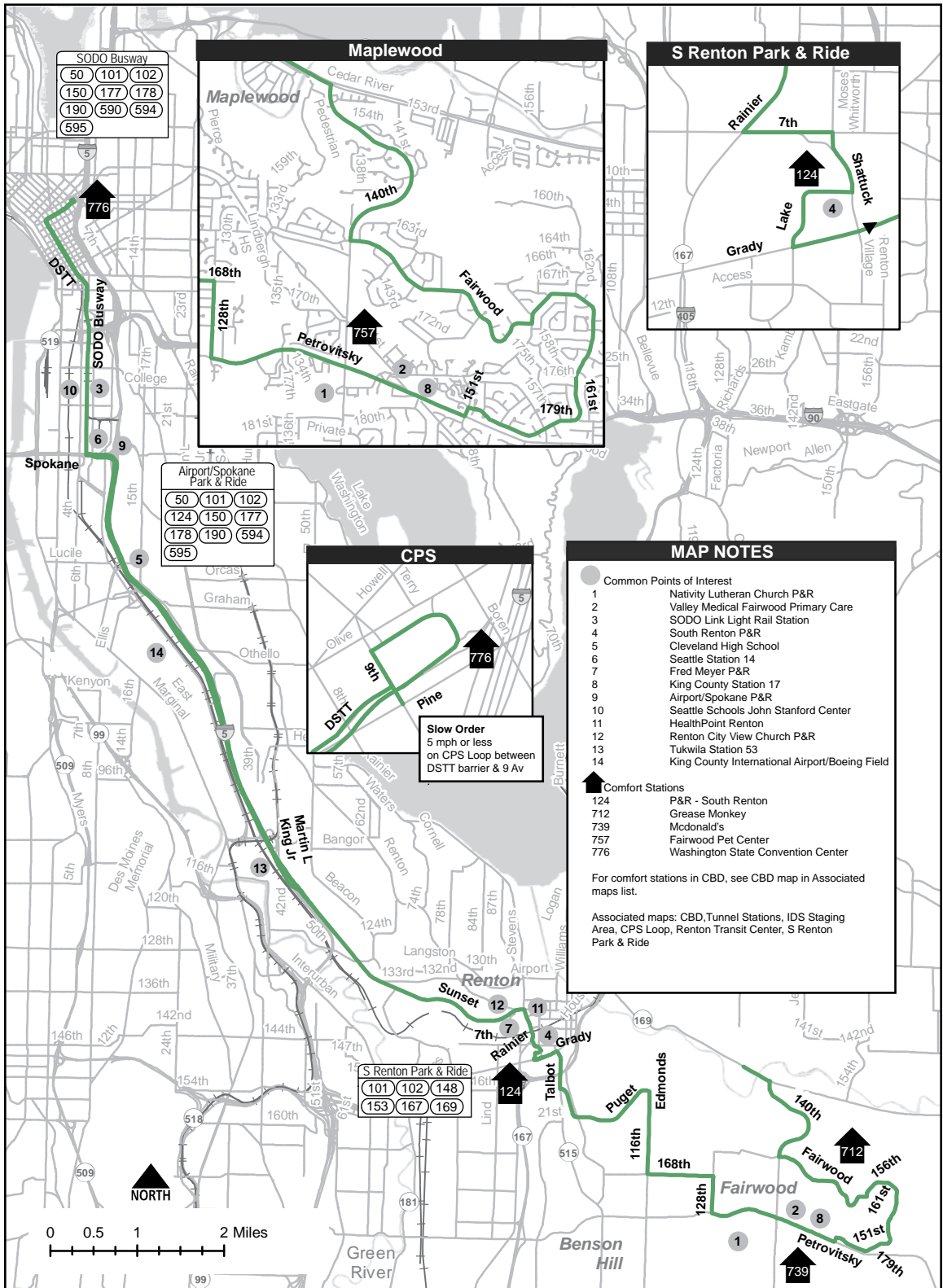
**When scheduled to  
S Renton P&R**

- C regular route
- 2 S 7 St/Shattuck Av S
- R Shattuck Av S
- R enter P&R
- S Bay 1 - S Renton P&R

**For Emergency Tunnel  
Closure, Refer to  
Tunnel Maps and  
Emergency Closure  
Information Section**

Route 102 is grouped with Routes 101, 150

To	Base
Downtown Seattle (via S Renton P&R)	053A South Base 04D9
Downtown Seattle	036A
Fairwood	053C
S Renton Park & Ride	0353



**Renton Highlands****From: Renton Transit Center Bay 6**

♦ Renton Transit Center  
 rdwy (Bay 6)  
 C Burnett Av S  
 L S 3 St  
 L Houser Way S  
 L Mill Av S  
 R Bronson Way S  
 C Bronson Way N  
 L Sunset Blvd N  
 R N 3 St  
 C NE 3 St  
 L Edmonds Av NE  
 R NE 4 St  
 R Jefferson Av NE  
 L NE 3 St  
 C NE 4 St  
 L Union Av NE  
 L NE 12 St  
 R Kirkland Av NE  
 L NE 16 St  
 L Harrington Av NE  
 S

**Renton Transit Center Bay 6****From: Harrington Av NE/NE 16 St**

♦ Harrington Av NE  
 L NE 12 St  
 R Union Av NE  
 R NE 4 St  
 C NE 3 St  
 R Jefferson Av NE  
 L NE 4 St  
 L Edmonds Av NE  
 R NE 3 St  
 C N 3 St  
 L Sunset Blvd N  
 R Bronson Way N  
 C Bronson Way S  
 R S 2 St  
 L Burnett Av S  
 S Renton Transit Center  
 rdwy (Bay 6)

**To****Base**

Renton Transit Center	0430	South Base	04D9
Renton Highlands	074E		

**Awareness Areas**  
*Renton TC*

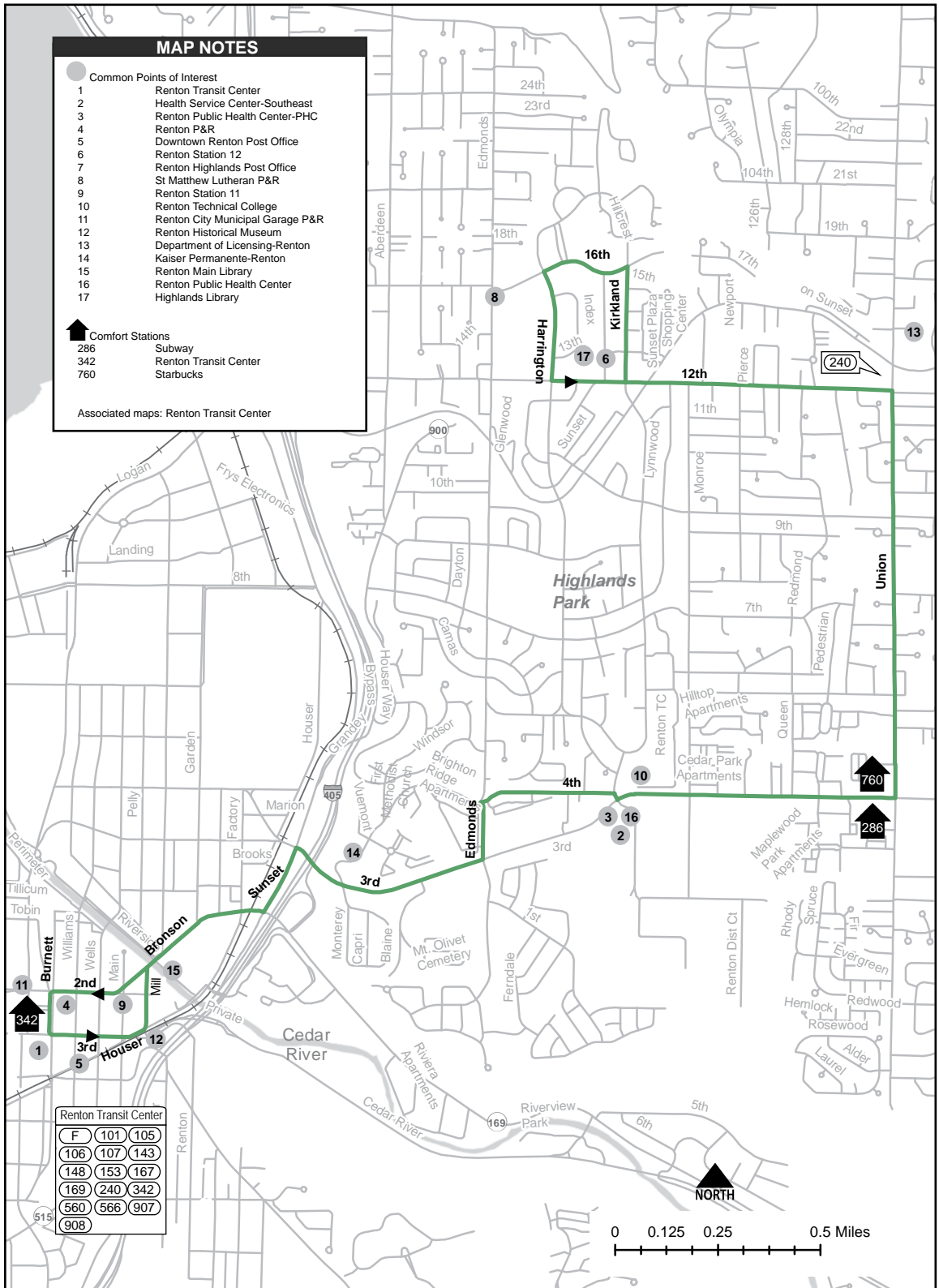


## MAP NOTES

- Common Points of Interest
- 1 Renton Transit Center
- 2 Health Service Center-Southeast
- 3 Renton Public Health Center-PHC
- 4 Renton P&R
- 5 Downtown Renton Post Office
- 6 Renton Station 12
- 7 Renton Highlands Post Office
- 8 St Matthew Lutheran P&R
- 9 Renton Station 11
- 10 Renton Technical College
- 11 Renton City Municipal Garage P&R
- 12 Renton Historical Museum
- 13 Department of Licensing-Renton
- 14 Kaiser Permanente-Renton
- 15 Renton Main Library
- 16 Renton Public Health Center
- 17 Highlands Library

- ▲ Comfort Stations
- 286 Subway
- 342 Renton Transit Center
- 760 Starbucks

Associated maps: Renton Transit Center



Renton Transit Center		
F	101	105
106	107	143
148	153	167
169	240	342
560	566	907
908		

**S Massachusetts St/Airport Way S  
(Central Base)**

**From: Renton Transit Center Bay 9**

- ◆ Renton Transit Center  
Bay 9 (Burnett Av S)
- L S 2 St
- R Rainier Av S
- L Renton Av Ext
- L Renton Av S
- R 51 Av S
- L Rainier Av S
- L S Henderson St
- R MLK Jr Way S
- L Rainier Av S
- L S Jackson St
- L 5 Av S
- S

***When Scheduled from  
Rainier Av S/  
S Henderson St (WB)***

- ◆ Rainier Av S
- C S Henderson St
- C Regular route

**Renton Transit Center  
Bay 9**

**From: 4 Av S/S Jackson St**

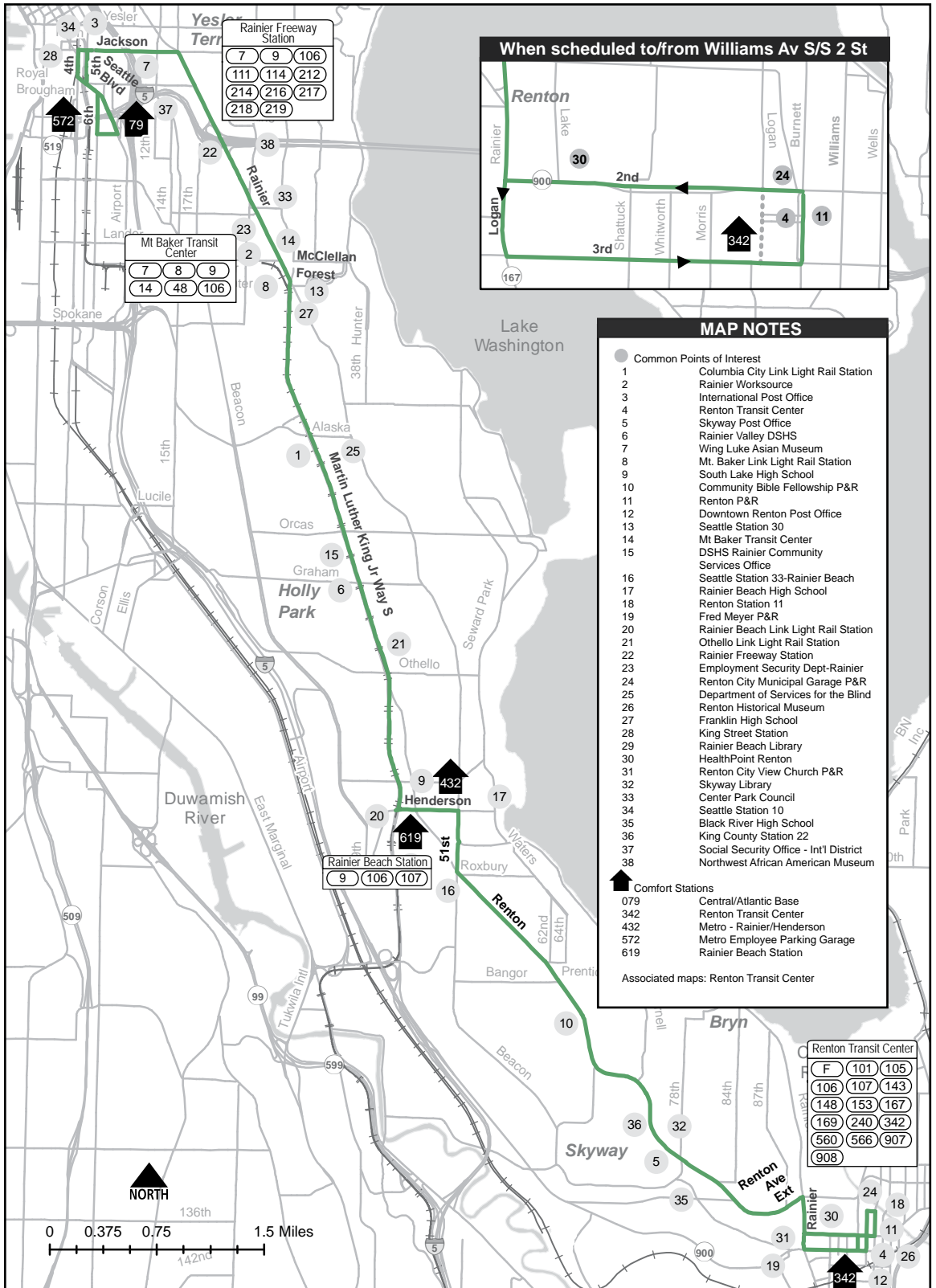
- ◆ 4 Av S
- R S Jackson St
- R Rainier Av S
- R MLK Jr Way S
- L S Henderson St
- R Rainier Av S
- R 51 Av S
- L Renton Av S
- C Renton Av Ext
- R Rainier Av S
- L S 3 St
- L Burnett Av S
- S Renton Transit Center  
Bay 9

***Sight-Impaired  
Customers Frequent  
the Intersection at  
Rainier Av S &  
S 23rd St***

**Awareness Areas**  
*Renton TC*

To	Base
International District	0753 Central Base 04D3
Rainier Beach Station	068A
Renton Transit Center	0540





**S Lander St/15 Av S****From: Renton Transit Center**

♦ RTC Bay 2  
 (from Route 148)  
 R Logan Av S  
 L S 2 St  
 L Rainier Av S  
 R SW Sunset Blvd  
 R Hardie Av SW  
 C Taylor Av NW  
 L Taylor Pl NW  
 R 87 Av S  
 L S 115 Pl  
 R 84 Av S  
 L S 114 St  
 R 80 Av S  
 L S 114 St  
 L Cornell Av S  
 C 74 Av S  
 R Renton Av S  
 L 68 Av S  
 C S 124 St  
 C 64 Pl S  
 R Beacon Av S  
 C 51 Av S  
 L Rainier Av S  
 L S Henderson St  
 C Carkeek Dr S  
 R 39 Av S  
 L Beacon Av S  
 L S Myrtle St  
 C Swift Av S  
 L S Albro Pl  
 R Stanley Av S  
 L 13 Av S  
 L S Albro Pl  
 L Swift Av S  
 C 15 Av S  
 R S Lander St  
 S 15 Av S (fs)

**Renton Transit Center****From: Beacon Av S/S Lander**

♦ Beacon Av S  
 R S McClellan St  
 L 15 Av S  
 L Swift Av S  
 R S Albro Pl  
 R Stanley Av S  
 L 13 Av S  
 L S Albro Pl  
 R Swift Av S  
 C S Myrtle St  
 R Beacon Av S  
 C 39 Av S  
 L Carkeek Dr S  
 C S Henderson St  
 R Rainier Av S  
 R 51 Av S  
 L S Leo St  
 R 56 Av S  
 L S Avon St  
 R 59 Av S  
 L Beacon Av S  
 L 64 Pl S  
 C S 124 St  
 C 68 Av S  
 R Renton Av S  
 L 74 Av S  
 C Cornell Av S  
 R S 114 St  
 R 80 Av S  
 L S 114 St  
 R 84 Av S  
 L S 115 Pl  
 R 87 Av S  
 L Taylor Pl NW  
 R Taylor Av NW  
 C Hardie Av SW  
 L SW Sunset Blvd  
 C S 3 St  
 L Logan Av S  
 R Renton Transit Center  
 rdwy  
 S Bay 4 (continue as  
 Route 148)

**When Scheduled to  
 Renton Transit Center  
 Bay 10**  
*Operate regular route*

2 3 St  
 L Burnett Ave S  
 2 Bay 10

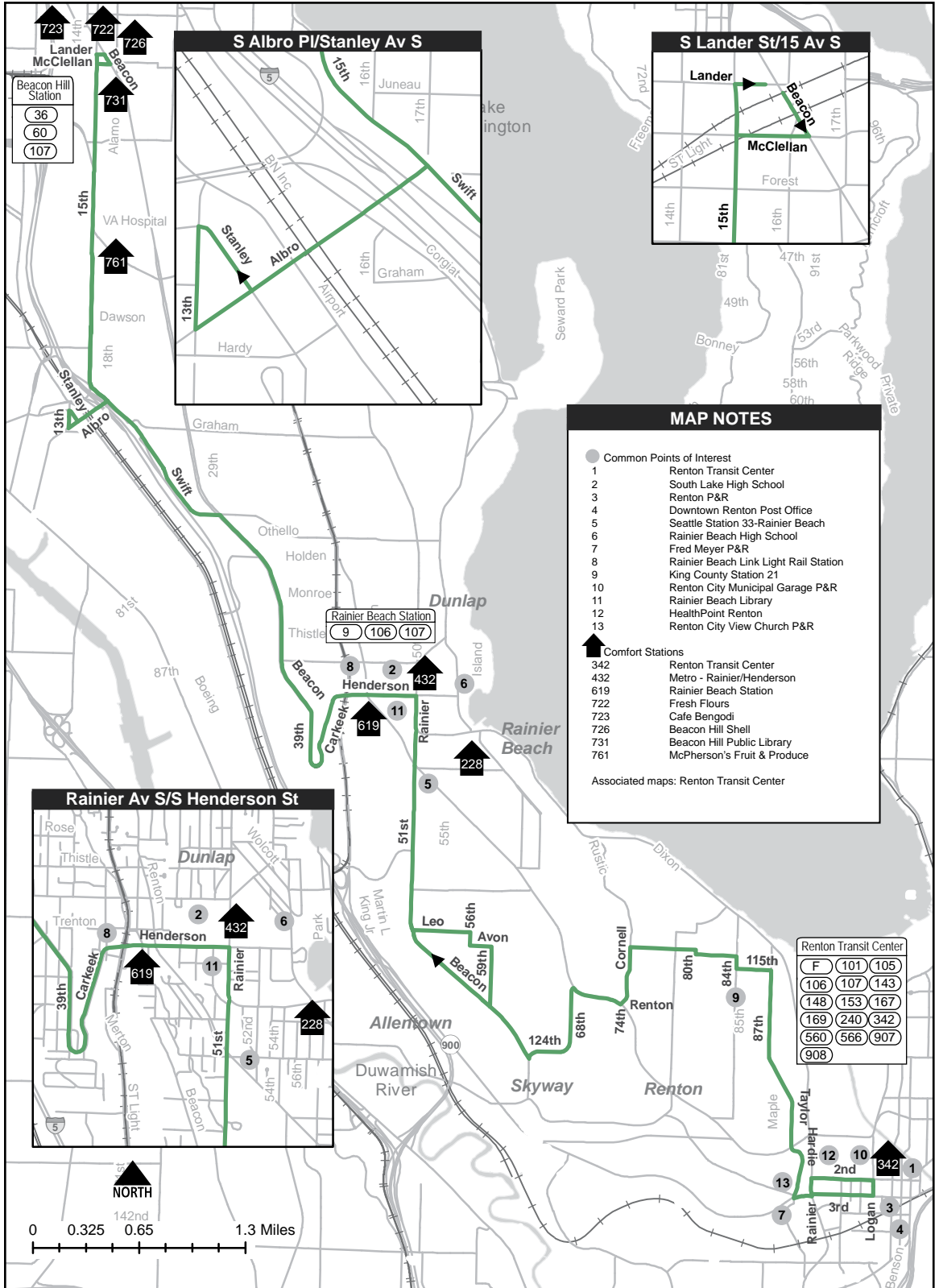
Route 107 is grouped with Route 148

To	Base
Renton	068C South Base 04D9
Beacon Hill Station	075C

When thru-routed from 107 to 148, change signs at S 3 St &amp; Rainier Av S.

When thru-routed from 148 to 107, change signs at Mill Av S &amp; S 3 St.

**Awareness Areas**  
 Renton TC



## MAP NOTES

- Common Points of Interest**
  - 1 Renton Transit Center
  - 2 South Lake High School
  - 3 Renton P&R
  - 4 Downtown Renton Post Office
  - 5 Seattle Station 33-Rainier Beach
  - 6 Rainier Beach High School
  - 7 Fred Meyer P&R
  - 8 Rainier Beach Link Light Rail Station
  - 9 King County Station 21
  - 10 Renton City Municipal Garage P&R
  - 11 Rainier Beach Library
  - 12 HealthPoint Renton
  - 13 Renton City View Church P&R
- Comfort Stations**
  - 342 Renton Transit Center
  - 432 Metro - Rainier/Henderson
  - 619 Rainier Beach Station
  - 722 Fresh Flours
  - 723 Cafe Bengodi
  - 726 Beacon Hill Shell
  - 731 Beacon Hill Public Library
  - 761 McPherson's Fruit & Produce

Associated maps: Renton Transit Center

F	101	105
106	107	143
148	153	167
169	240	342
560	566	907
908		

## Downtown Seattle

From: NE 4 St/Union Av NE

- ◆ NE 4 St  
(Union Av NE) (fs)
- C NE 4 St
- R Jericho Av NE
- C 144 Av SE
- L SE 141 St
- C SE 142 St
- R 154 Av SE
- L SE 142 Pl (Orting Rd)
- R 156 Av SE
- L SE 144 St
- L 169 Av SE
- R SE 136 St
- L 172 Av SE
- R SE 134 St
- R 182 Av SE
- L SE 135 St
- L 186 Av SE
- R SE 133 Pl
- L Lk Kathleen Rd SE
- L SE 128 St
- C NE 4 St
- R Monroe Av NE
- L NE 10 St
- R NE Sunset Blvd
- L Kirkland Av NE
- L NE 16 St
- R Edmonds Av NE
- L NE 27 St
- C Kennewick Pl NE
- C NE 30 St
- R enter N/B I-405
- C I-405
- R "112 Av SE" (Exit 9)
- S Newport Hills  
freeway station
- C enter N/B I-405
- C I-405
- R "I-90 West/Seattle"  
(Exit 11)
- C I-90 regular lanes
- C W/B I-90 (merge two  
lanes to the right) Follow  
signs to City Center/  
Amtrak
- L 4 Av S

- C 4 Av
- R Olive Way
- L Howell St
- S Minor St (ns)

**When Scheduled from  
Monroe Av NE/NE 4 St  
(N/B)**

- ◆ Monroe Av NE (4 Av) (fs)
- C Regular route

**Express Lanes  
Advisory**

*Never enter express  
lanes if signage is blank  
or closed*

## Lake Kathleen

From: 2 Av/Cedar St

- ◆ 2 Av (Cedar St) (fs)
- C 2 Av
- C 2 Av Ext S
- C 4 Av S
- R "I-90 East/Spokane" Exit
- L Edgar Martinez Dr S
- C I-90
- C I-90 Bus/Carpool lanes
- R I-90 regular lane east  
of Rainier Av S freeway  
station; use left-side HOV  
lane after 77 Av SE
- C HOV lane "I-90 east/Jct  
I-405/Buses/Carpools  
only"
- C HOV left lane ("Jct I-405/  
Bellevue Way/exit only")
- R "Jct I-405 Everett/Renton"  
Exit
- R "I-405 South/  
Renton/Tacoma" Exit
- C I-405
- R "112 Av SE" (Exit 9)
- S Newport Hills  
freeway station
- C enter S/B I-405
- C I-405
- R "NE 30 St" (Exit 6)
- L N 30 St
- C NE 30 St
- C Kennewick Pl NE
- C NE 27 St
- R Edmonds Av NE
- L NE 16 St
- R Kirkland Av NE
- R NE Sunset Blvd
- L NE 10 St
- R Monroe Av NE
- L NE 4 St
- C SE 128 St
- R Lk Kathleen Rd SE
- R SE 133 Pl
- L 184 Av SE
- R SE 135 St
- R 182 Av SE
- L SE 134 St
- L 172 Av SE
- R SE 136 St
- L 169 Av SE
- R SE 144 St
- R 156 Av SE
- L SE 142 Pl  
(Orting Rd)
- R 154 Av SE
- L SE 142 St
- C SE 141 St
- R 144 Av SE
- C Jericho Av NE
- S NE 4 St (ns)

**When S/B I-405 is  
Congested**

- R "Coal Crk Pkwy"  
(Exit 10)
- C enter S/B I-405
- C I-405

**When Scheduled to  
Monroe Av NE/NE 4 St  
(S/B)**

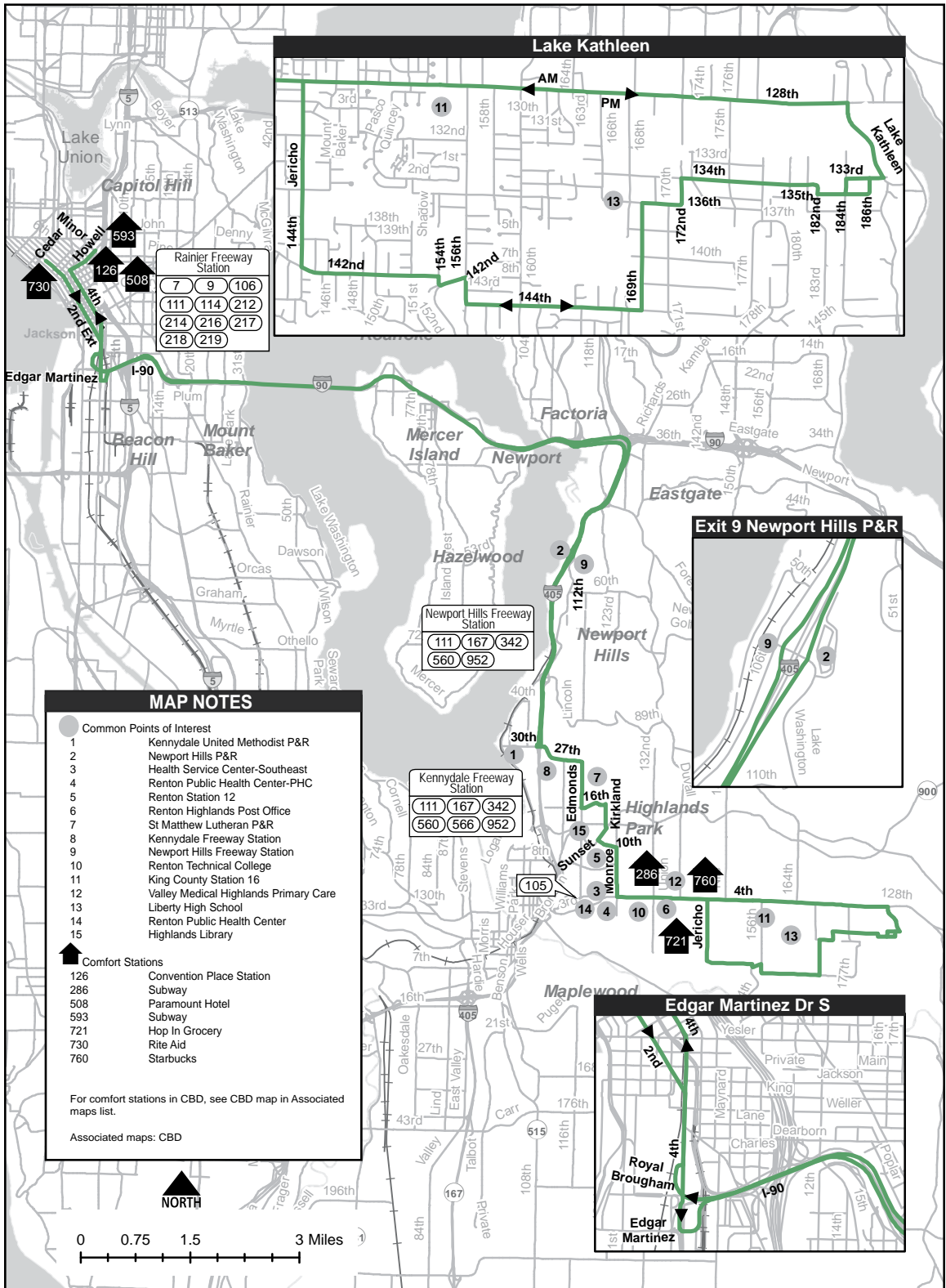
- S NE 4 St (ns)

**Awareness Areas**

*4th Av/S Washington St  
4th Av/University St*

**To****Base**

Seattle	0033	South Base	04D9
Lake Kathleen	0335		



**Downtown Seattle (AM routing)****From: 26 Av SW/SW 116 St**

♦ 26 Av SW  
 R SW Roxbury St  
 L Olson Pl SW  
 R enter Myers Way P&R  
 C through P&R  
 L Myers Way S  
 C 1 Av S  
 R enter N/B SR-509  
 ("To Seattle  
 Hwy 99/I-5")  
 C SR-509  
 C 1 Av S Bridge  
 (Hwy 99)  
 L E Marginal Way S  
 (Hwy 99)  
 C Hwy 99  
 R "S Dearborn St" exit  
 R S Dearborn St  
 L 1 Av S  
 C 1 Av  
 R Cherry St  
 L 3 Av  
 S Union St

***When Scheduled to SW  
 Roxbury St/15 Av SW  
 (15 Av SW) (fs)***

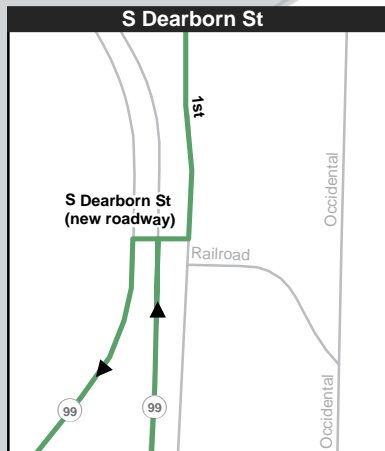
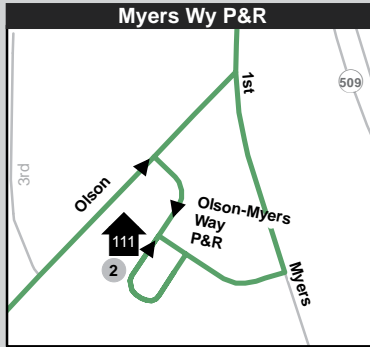
**Shorewood (PM routing)****From: 2 Av/Bell St**

♦ 2 Av (fs Bell St)  
 C 2 Av  
 R Columbia St  
 L 1 Av  
 C 1 Av S  
 R S Dearborn St  
 L enter Hwy 99 (South)  
 C Hwy 99 (South)  
 C E Marginal Way S (Hwy 99)  
 R 1 Av S Bridge  
 C 1 Av S (SR-509)  
 R "White Center/  
 Myers Way S" Exit  
 C 1 Av S  
 C Myers Way S  
 R enter Myers Way P&R  
 C through P&R  
 L Myers Way S  
 L Olson Pl SW  
 R SW Roxbury St  
 L 26 Av SW  
 R SW 114 St  
 L 28 Av SW  
 L SW 116 St  
 L 26 Av SW  
 S

**To****Base**

Downtown Seattle	01F7	Central Base	04D8
Shorewood	01F6		
White Center shuttle	0272		



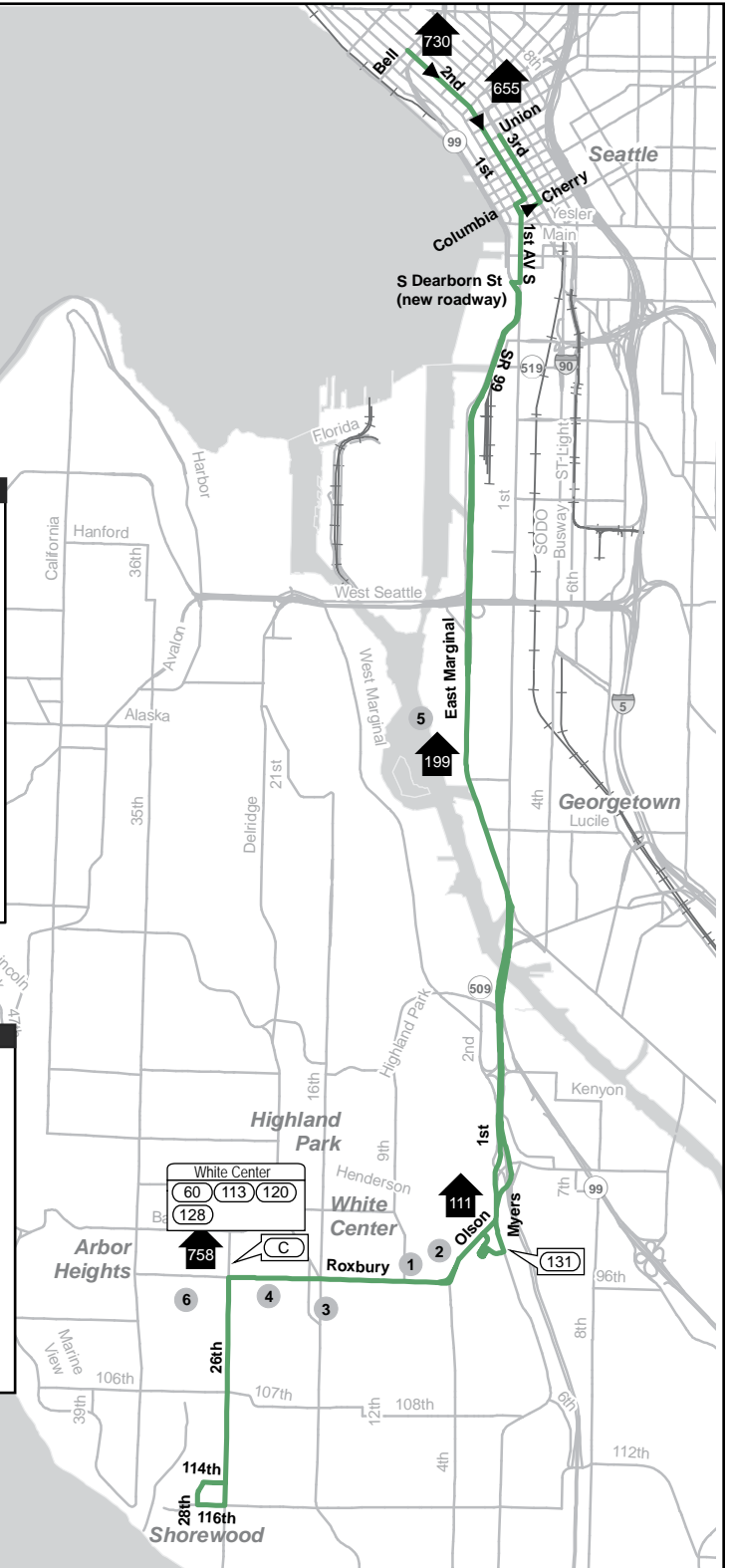
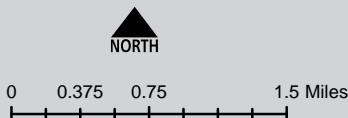


### MAP NOTES

- Common Points of Interest
  - 1 Sonrise Evangelical Free Church P&R
  - 2 Olson Pl SW/Myers Way P&R
  - 3 White Center Multiservice DSHS
  - 4 Holy Family Church P&R
  - 5 Federal Center South
  - 6 Greenbridge Library
- Comfort Stations
  - 111 P&R - Myers Way
  - 199 Federal Center South
  - 655 Starbucks
  - 730 Rite Aid
  - 758 Safeway

For comfort stations in CBD, see CBD map in Associated maps list.

Associated maps: CBD, White Center Transfer Points



**Downtown Seattle****From: Union Av NE/NE 3 Ct**

- ◆ Union Av NE
- C Union Av SE
- L SE 4 St

**Slow Order**

*15 mph or less on  
SE 4 St between Union  
Av SE & Chelan Av SE*

- L Chelan Av SE
- L SE 2 Pl
- R Union Av SE
- C Union Av NE  
(132 Av SE)
- R NE Sunset Blvd
- L Duvall Av NE
- C Coal Creek Pkwy SE
- R Newcastle Golf  
Club Rd
- L Newcastle Way
- R 123 Av SE
- L SE 60 St
- R 119 Av SE

**Slow Order**

*20 mph or less on  
119 Av SE between  
SE 48 St & SE 60 St*

- L Coal Creek Pkwy SE
- R enter N/B I-405
- C I-405
- R "I-90 West/Seattle"  
(Exit 11)
- C I-90 regular lanes
- C W/B I-90 (merge two  
lanes to the right) Follow  
signs to City Center/  
Amtrak
- L 4 Av S
- C 4 Av
- R Olive Way
- L Howell St
- S Minor St (ns)

**Express Lanes****Advisory**

*Never enter express  
lanes if signage is blank  
or closed*

**Renton Highlands****From: 2 Av/Bell St**

- ◆ 2 Av (Bell St) (fs)
- C 2 Av
- C 2 Av Ext S
- C 4 Av S
- R "I-90 East/Spokane" Exit
- L Edgar Martinez Dr S
- C I-90
- C I-90 Bus/Carpool lanes
- C HOV lane "I-90 east/Jct  
I-405/Buses/Carpools  
only"
- C HOV left lane("Jct I-405/  
Bellevue Way/exit only")
- R "Jct I-405 Everett/Renton"  
Exit
- R "I-405 South/  
Renton/Tacoma" Exit
- C I-405
- R "Coal Creek Pkwy"  
(Exit 10)
- L Coal Creek Pkwy SE
- R 119 Av SE

**Slow Order**

*20 mph or less on  
119 Av SE between  
SE 48 St & SE 60 St*

- L SE 60 St
- R 123 Av SE
- L Newcastle Way
- R Newcastle Golf  
Club Rd
- L Coal Creek Pkwy SE
- C Duvall Av NE
- R NE Sunset Blvd
- L Union Av NE  
(132 Av SE)
- C Union Av SE
- L SE 4 St

**Slow Order**

*15 mph or less on  
SE 4 St between Union  
Av SE & Chelan Av SE*

- L Chelan Av SE

**Awareness Areas**

*4th Av/S Washington St  
4th Av/University St*

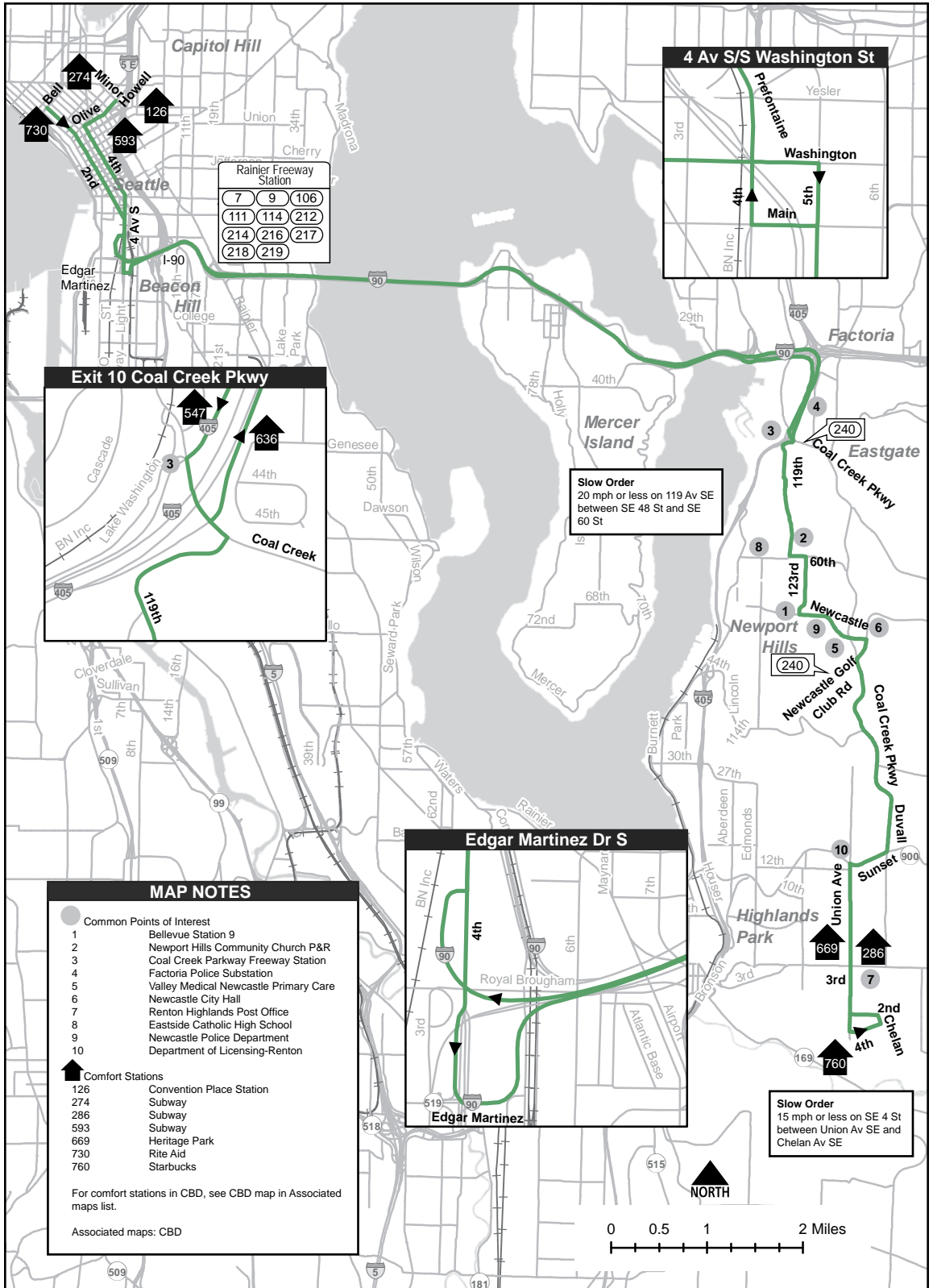
**To****Base**

Downtown Seattle 0035 Central Base 04D3

Renton Highlands 07D9

180 – Display dash sign – "TO: Renton Highlands"





**Downtown Seattle****From: Fauntleroy Ferry Terminal**

**See 116/118/119  
Special Ferry Landing  
Instruction Page**

♦ Fauntleroy Ferry  
L Fauntleroy Way SW  
R SW Avalon Way  
R SW Spokane  
C SW Spokane St  
(bus-only lane)  
C W Seattle Bridge  
(bus-only lane)  
R "1 Av S" Exit  
L 1 Av S  
R Edgar Martinez Dr S  
L 4 Av S  
2 4 Av S Island Stop  
at 4/S Jackson St  
L Prefontaine Pl S  
C 3 Av  
2 Cedar St  
S

**When Scheduled from  
SW Brace Point Dr/  
45 Av SW**

♦ SW Brace Point Dr  
L SW Wildwood Pl  
R Fauntleroy Way SW  
C Regular route

**Fauntleroy Ferry Terminal****From: Bell St/7 Av**

♦ Bell St  
L 3 Av  
C 3 Av S  
L 2 Av Ext S  
C 4 Av S (Move to far right  
lane)  
C ramp "To Ferries/East  
I-90/I-5/Spokane"  
Exit only  
R Edgar Martinez Dr S  
L 1 Av S  
C on-ramp to W Seattle  
Bridge (left lane)  
C W Seattle Bridge  
C Fauntleroy Way SW  
L SW Wildwood Pl  
R 45 Av SW  
L SW Brace Point Dr  
S

**See 116/118/119  
Special Ferry Landing  
Instruction Page**

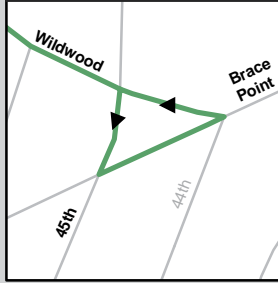
**Awareness Areas**

4th Av/S Washington St  
3rd Av/Pike St  
3rd Av/Pine St  
3rd Av/Virginia St

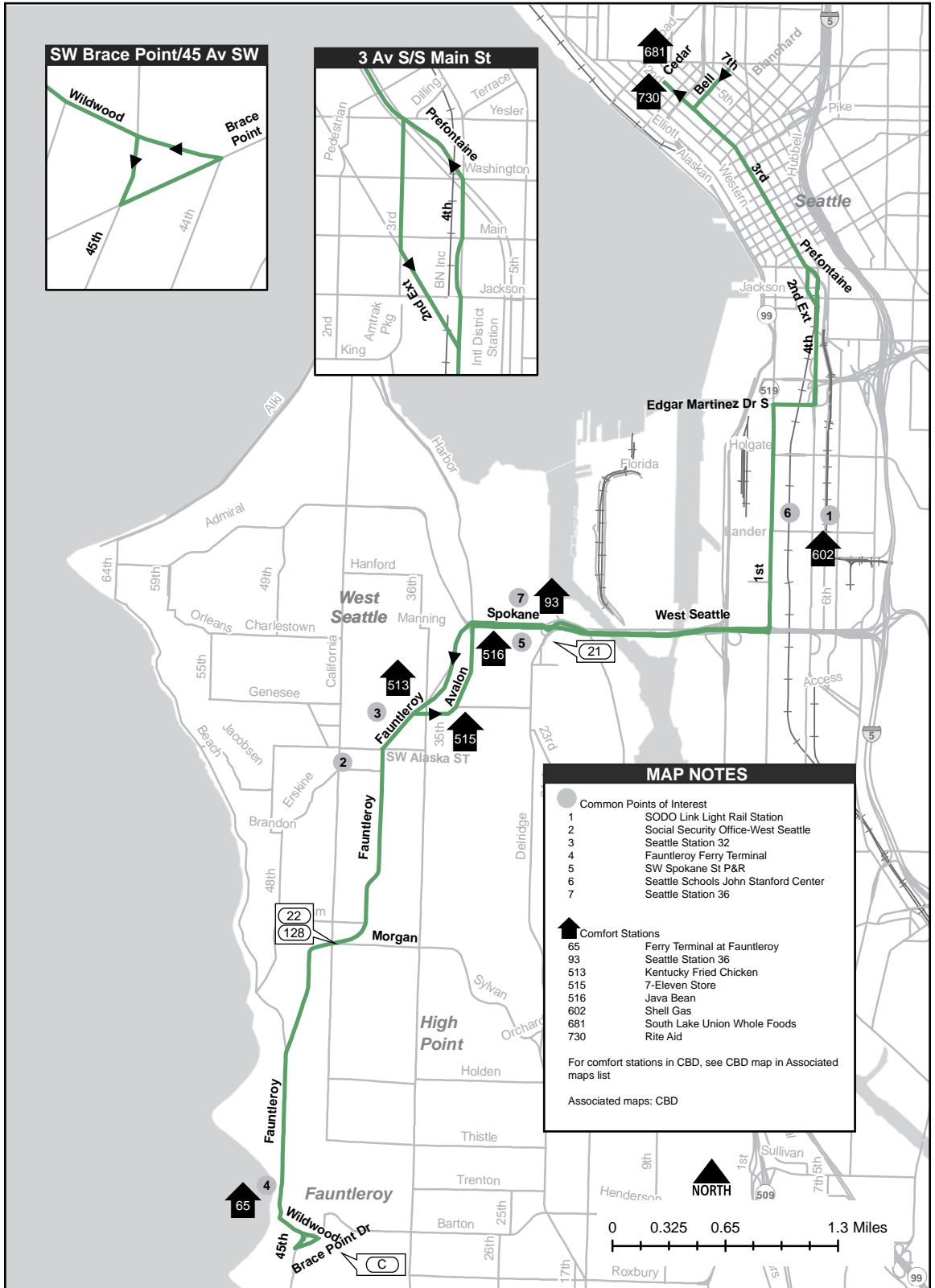
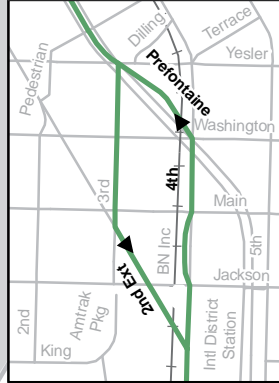
Route 116 is grouped with Routes 118, 119

To	Base		
Downtown Seattle	0587	South Base	04D9
Fauntleroy	0589		

## SW Brace Point/45 Av SW



## 3 Av S/S Main St



### MAP NOTES

- Common Points of Interest
  - 1 SODO Link Light Rail Station
  - 2 Social Security Office-West Seattle
  - 3 Seattle Station 32
  - 4 Fautleroy Ferry Terminal
  - 5 SW Spokane St P&R
  - 6 Seattle Schools John Stanford Center
  - 7 Seattle Station 36

- ▲ Comfort Stations
  - 65 Ferry Terminal at Fautleroy
  - 93 Seattle Station 36
  - 513 Kentucky Fried Chicken
  - 515 7-Eleven Store
  - 516 Java Bean
  - 602 Shell Gas
  - 681 South Lake Union Whole Foods
  - 730 Rite Aid

For comfort stations in CBD, see CBD map in Associated maps list

Associated maps: CBD

NORTH

0 0.325 0.65 1.3 Miles

**Downtown Seattle****From: Vashon Hwy SW/SW Burton Dr**

- ◆ Vashon Hwy SW
- L 103 Av SW
- L Vashon Ferry Dock
- 2 Vashon Ferry Terminal

**See 116/118/119  
Special Ferry Landing  
Instruction Page**

- ◆ Fauntleroy Ferry Dock
- L Fauntleroy Way SW
- R SW Avalon Way
- R SW Spokane
- C SW Spokane St  
(bus-only lane)
- C W Seattle Bridge  
(bus-only lane)
- R "1 Av S" Exit
- L 1 Av S
- R Edgar Martinez Dr S
- L 4 Av S
- L 4 Av S Island Stop  
at 4 Av S/S Jackson St
- L Prefontaine Pl S
- C 3 Av
- 2 Cedar St
- S

**When Scheduled from  
Tahlequah**

- ◆ SW Tahlequah Rd
- C Vashon Hwy SW
- C Regular route

**Vashon Island****From: 7 Av/Bell St**

- ◆ Bell St
- L 3 Av
- C 3 Av S
- L 2 Av Ext S
- C 4 Av S (move to  
far right lane)
- C ramp "To Ferries/East  
I-90/I-5/Spokane"  
Exit only
- R Edgar Martinez Dr S
- L 1 Av S
- C on-ramp to W Seattle  
Bridge (left lane)
- C W Seattle Bridge
- C Fauntleroy Way SW
- R enter Fauntleroy Ferry  
Terminal

**See 116/118/119  
Special Ferry Landing  
Instruction Page**

- C Vashon Hwy SW
- R SW Burton Dr
- R 105 Av SW
- R SW 238 St
- R 104 Av SW
- L Burton Dr SW
- L Vashon Hwy SW
- S

**When Scheduled via  
Ellisport/Portage***Operate regular route*

- 2 Vashon Hwy SW
- L SW 204 St
- C SW Ellisport Rd
- R Dockton Rd SW
- R Portage Way SW
- R SW Quartermaster Dr
- L Vashon Hwy SW
- C Regular route

**When Scheduled to  
Tahlequah***Operate regular route*

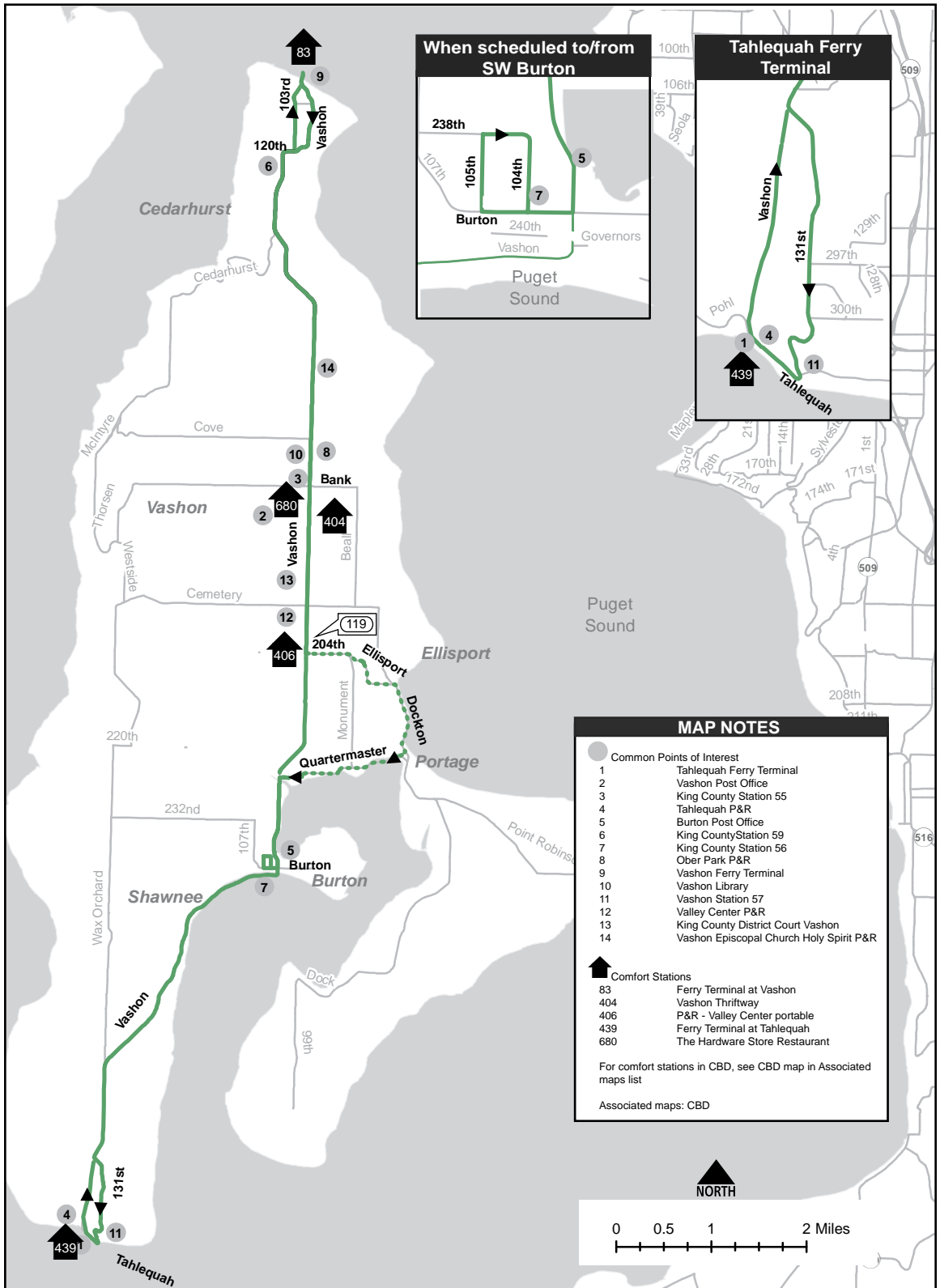
- 2 Vashon Hwy SW
- L 131 Av SW
- R SW Tahlequah Rd
- S ferry terminal (ns)

**Awareness Areas**

4th Av/S Washington St  
3rd Av/Pike St  
3rd Av/Pine St  
3rd Av/Virginia St

Route 118 is grouped with Routes 116, 119

To	Base
Downtown Seattle	01FE South Base 04D9
Vashon Ferry (shuttle)	0202
Vashon Island	01FC
To Tahlequah	05C9
To Burton	05CA



**Downtown Seattle****From: SW 264 St/99 Av SW**

- ◆ SW 264 St
- R 99 Av SW
- R SW Dock St
- C Dockton Rd SW
- R SW 260 St
- L 79 Av SW
- C SW 256 St
- L 75 Av SW
- L SW 248 St
- R Dockton Rd SW
- L SW Ellisport Rd
- C SW 204 St
- R Vashon Hwy SW
- L 103 Av SW
- L Vashon Ferry Dock
- 2 Vashon Ferry Terminal

**When Scheduled via Dockton Rd SW***Operate regular route*

- 2 Dockton Rd SW
- C Dockton Rd SW
- L SW Ellisport Rd
- C Regular route

***If Scheduled to/from Vashon Ferry Terminal, see 118/119 Special Ferry Landing Instruction Page***

- ◆ Fauntleroy Ferry
- L Fauntleroy Way SW
- R SW Avalon Way
- R SW Spokane
- C SW Spokane St (bus-only lane)
- C W Seattle Bridge (bus-only lane)
- R "1 Av S" Exit
- L 1 Av S
- R Edgar Martinez Dr S
- L 4 Av S
- 2 4 Av S Island Stop at 4/S Jackson St
- L Prefontaine Pl S
- C 3 Av
- 2 Cedar St
- S

**Vashon Island (Dockton)****From: Bell St/7 Av**

- ◆ Bell St
- L 3 Av
- C 3 Av S
- L 2 Av Ext St
- C 4 Av S (move to far right lane)
- C ramp "To Ferries/East I-90/I-5/Spokane" Exit only
- R Edgar Martinez Dr S
- L 1 Av S
- C on-ramp to W Seattle Bridge (left lane)
- C W Seattle Bridge
- C Fauntleroy Way SW
- R enter Fauntleroy Ferry Terminal

***See 116/118/119 Special Ferry Landing Instruction Page***

***If Scheduled to/from Vashon Ferry Terminal, see 118/119 Special Ferry Landing Instruction Page***

***If Scheduled to/from Fauntleroy Ferry Terminal, see 118/119 Special Ferry Landing Instruction Page***

- ◆ Vashon Ferry
- C Vashon Hwy SW
- L SW 204 St
- C SW Ellisport Rd
- R Dockton Rd SW
- L SW 248 St
- R 75 Av SW
- R SW 256 St
- C 79 Av SW
- C SW 260 St
- L Dockton Rd SW
- C SW Dock St
- L 99 Av SW
- L SW Windmill St

**Slow Order**

*15 mph or less on SW Windmill St between 99 Av SW & 97 Av SW*

- R 97 Av SW
- R SW 264 St
- S

***When Scheduled via Dockton Rd SW***  
*Operate regular route*

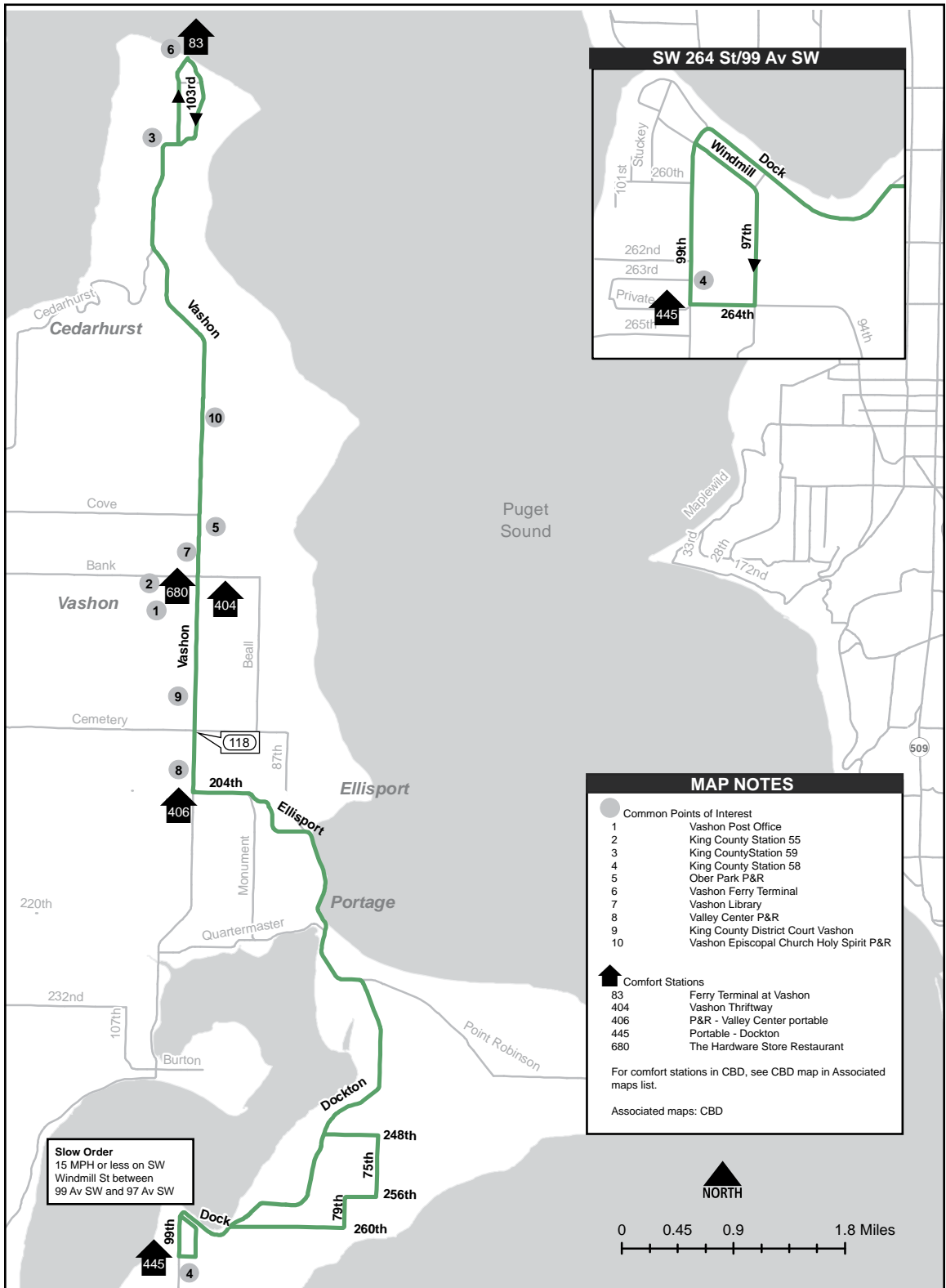
- 2 Dockton Rd SW
- C Dockton Rd SW
- C SW Dock St
- C Regular route

**Awareness Areas**

*4th Av/S Washington St*  
*3rd Av/Pike St*  
*3rd Av/Pine St*  
*3rd Av/Virginia St*

Route 119 is grouped with Routes 116, 118

To	Base	
Downtown Seattle	0206	South Base 04D9
Vashon Ferry (shuttle)	0208	
Vashon Island	0204	
Dockton	05CB	
Valley Center P&R	068B	



### Routes 116/118/119

#### Express Stop Instructions

##### N/B Express

*Make no stops between Fauntleroy Way SW/SW Oregon St & 4 Av S/ S Royal Brougham Way except at:*

- 1 Av S/S Spokane St
- 1 Av S/S Lander St

##### S/B Express

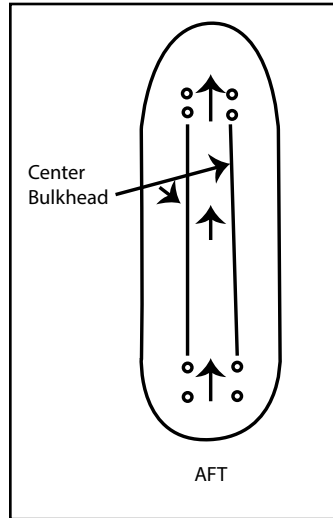
*Make no stops between 4 Av S/S Royal Brougham Way & Fauntleroy Way SW/ SW Oregon St except at:*

- 1 Av S/S Lander St
- 1 Av S/S Hanford St

- 5 m.p.h. when loading on/off ferry.
- Follow loading directions of the state ferry personnel.
- Position coach (park) any place on the vessel except adjacent to the center bulkhead area where the doors of the coach cannot be opened. Coach passengers must be able to exit or enter the coach.
- Make sure both outside mirrors are positioned close to the sides of the coach, and operate with caution.
- When parked on ferry, wait for cars to fill adjacent lane before debarking passengers - front door only. Use extreme caution when unloading customers.

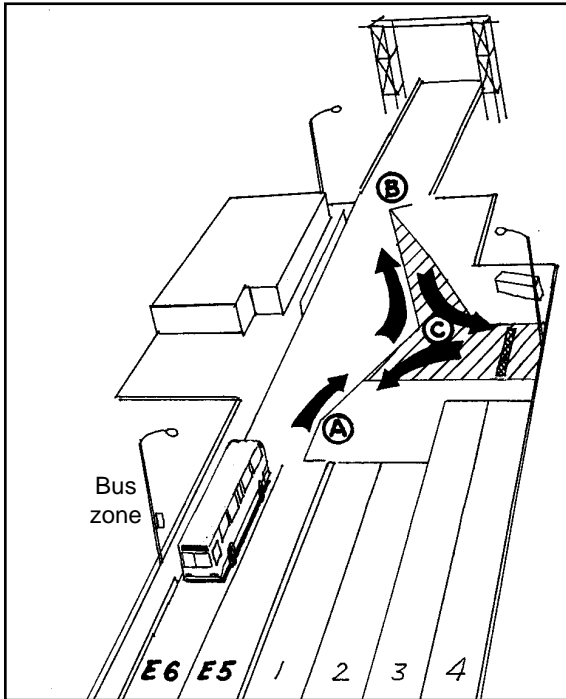
#### Special Instructions

*Do not leave base with a non-functioning reverse gear. Check before leaving base.*





## Route 118 and 119 Fauntleroy Ferry Terminal



### Route 116 a.m. Operation

State ferry personnel may assist backing coaches as available. If unable to complete backing maneuver due to blocking vehicles or traffic, contact dock personnel for assistance. Watch for Vashon Ferry from Fauntleroy Way SW/SW Cloverdale St. If the ferry is unloading, remain at this location until unloading is completed. Proceed to the ferry terminal and enter the dock via exit lane (5) when the lane is clear of traffic. If ferry is loading, hold at stop line "A" (see reference drawing). For the safety of coach passengers, disembark at this point only when directed by ferry personnel.

### Dock Surface Warning

Prior to turning the steering wheel for any reason, be sure that the coach is in motion. Do not turn the steering wheel while stopped as it will cause serious damage to the asphalt.

### Turnaround Instructions

Turnaround points are marked "A" through "C" on the reference drawing. They are to be used as guides for either the start of a turn to the next point or as a stop.

- Stop at "A".
- Proceed to "B" following the marker line, staying to the left of the line.
- Stop at "B".

- Proceed to back up to bar "C", tapping horn twice.
- Stop at bar "C". Be aware of railing at edge of dock.
- Load passengers using both doors and depart zone as soon as last passenger has boarded.

### Operations with two Coaches on Dock

**First coach:** Turn around as per instruction for single coach. Pull up to the bus stop sign (second utility pole past the passenger waiting room). Upon securing coach at the head of the bus stop, driver of first coach directs second coach onto dock and helps second driver back up.

**Second coach:** Follow first coach onto ferry dock. Wait on south exit lane next to ticket booth until first coach is secured at head of bus zone. Upon direction of first driver, proceed on dock and back up as directed by first driver. Pull up behind first coach.

### Route 116 p.m. Operation

Disembark passengers at the S/B zone on Fauntleroy Way, farside of ferry terminal entrance. Afternoon service does not operate on the dock.

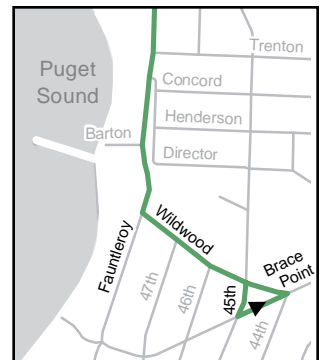
### Routes 118 & 119 p.m. Operations

Pull down Lane E-5 at approximately 60' short of the terminal. Angle the front of the coach out of Lane E-5 so as to block both lanes E-5 and E-6 and protect the passengers from the auto traffic. Be sure to use 4-way flashers. Disembark passengers at this point then wait for instructions from the dock personnel to proceed onto the ferry.

If ferry is unloading, proceed beyond dock to bus zone, stop to disembark passengers, then proceed south on Fauntleroy Way and turn around via the following:

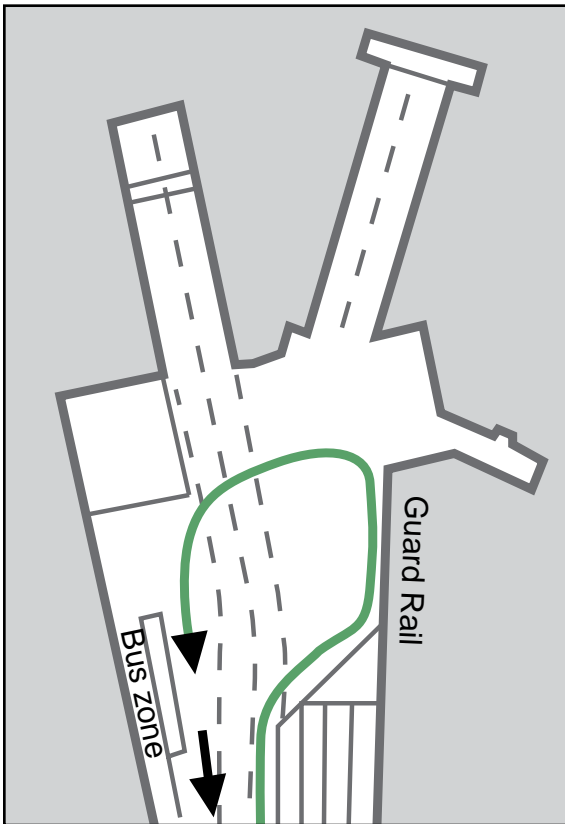
- L SW Wildwood Pl
- R 45 Av SW
- L SW Brace Point Dr
- L SW Wildwood Pl
- R Fauntleroy Way (N/B)

Stop at curb prior to the bus zone opposite the dock. Wait until exiting traffic from ferry clears, then pull forward and turn left onto dock via lanes E-5 or E-6.



### ***Vashon Ferry Terminal***

- Under no circumstances should coaches scheduled to turn around on the dock let customers off the coach before completing the turn.
- If the ferry is already loading, coaches due to turn around on the dock must wait for all traffic to clear on their right side before making the turn, or wait for directions by the dock workers.
- Coaches scheduled to turn around on the dock, if the turn cannot be made without backing up, please wait for all ferry off loading traffic to clear before backing up to complete turn. If this situation should arise, customers may be off loaded in zone for customers with disabilities before backing up.
- Coaches scheduled to board ferry must pull along the right guard rail ahead of the ferry staging area. This allows coaches which turn around on the dock enough clearance. Do not let any customers off the coach until the coach is positioned along the guard rail (see illustration).



### **Fare Collection Inbound**

#### **For Rides Between Vashon Island and the Puget Sound:**

- Fares are collected when loading; use front door only for boarding.

#### **For Rides Between Vashon Island and Downtown Seattle:**

- Fares are collected when loading; issue a transfer as proof of fare paid by passengers when they get off the coach; use front door only.
- Passengers boarding at the Vashon Ferry Terminal pay as they leave; use both doors to load at the terminal.
- Use four-way flashers when unloading customers in the CBD.

#### **For Rides Between the Fauntleroy Dock (Puget Sound) and Downtown Seattle:**

- Fares and transfers are collected when passengers leave; use front door only.
- Use four-way flashers when unloading customers in the CBD.

### **Fare Collection Outbound**

#### **Vashon Ferry Terminal:**

- Fares are collected when loading; use front door only for boarding.
- Fares are collected when loading; use front door only for boarding.
- All passengers *except* those with a precluding disability may be required to exit the coach on the dock and pay WSF fares at the terminal.
- A WSF employee will board the coach and check all remaining passengers for verification of WSF fares.
- Passengers are not allowed to re-board until the coach is driven onto the boat and the autos are finished loading.
- Passengers are not allowed to board the coach at the Fauntleroy Terminal, but they may board once the boat is loaded. Fare is due when entering the coach.

### **Flag Stops:**

*Make flag stops only along portions of the route that do not have posted bus zones at regularly spaced intervals. Flag stops should be made only where it is safe to stop, preferably at the far side of an intersection. Flag stops along state roadways are allowed only if the coach can be completely pulled off the traveled portion of the roadway.*

**Burien Transit Center****From: 3 Av/Virginia St**

- ◆ 3 Av
- R Columbia St
- L 1 Av
- C 1 Av S
- R S Dearborn St
- L enter Hwy 99 (South)
- C Hwy 99 (South)
- R "W Seattle Bridge" Exit
- C W Seattle Bridge
- R "Delridge Way SW" Exit
- L "Delridge Way SW" Exit
- C Delridge Way SW
- C 21 Av SW (right side of traffic island)
- R SW Barton Pl
- C SW Barton St
- L 26 Av SW

**Slow Order**

*20 mph or less on  
26 Av SW between  
SW Barton St &  
SW Roxbury St*

- L SW Roxbury St
- R 15 Av SW
- R SW 107 St
- L 16 Av SW
- C Ambaum Blvd SW
- L SW 148 St
- R enter Burien Transit Center (opposite Burien Plaza)
- 2 Bay 5

**Downtown Seattle****From: Burien Transit Center**

- ◆ Bay 3
- C exit to SW 148 St
- L SW 148 St
- R Ambaum Blvd SW
- C 16 Av SW
- R SW 107 St
- L 15 Av SW
- L SW Roxbury St
- R 26 Av SW

**Slow Order**

*20 mph or less on  
26 Av SW between  
SW Barton St &  
SW Roxbury St*

- R SW Barton St
- C SW Barton Pl
- C SW Henderson St
- L Delridge Way SW
- C enter W Seattle Bridge (I-5/Hwy 99)
- C W Seattle Bridge
- R enter Hwy 99 (North)
- C Hwy 99 (North)
- R "S Dearborn St" Exit
- R S Dearborn St
- L 1 Av S
- C 1 Av
- R Cherry St
- L 3 Av
- S Virginia St

**Awareness Areas**

*3rd Av/Virginia St  
3rd Av/Pike St  
3 Av/Pine St*

**To****Base**

Downtown Seattle	0211	Atlantic Base	04D1
Burien	022E		



**Downtown Seattle****From: Highline College**

- ◆ Highline College parking lot
- L exit rdwy to S 240 St
- R S 240 St
- L 16 Av S
- R S 250 St
- C S 251 St
- R Marine View Dr S
- C S 216 St
- C S 216 Pl
- C 1 Pl S
- C 1 Av S
- L SW 156 St
- R 4 Av SW
- R SW 150 St
- L rdwy to Burien Transit Center
- C through transit center
- 2 Bay 3
- C exit to SW 148 St
- R SW 148 St
- C SR-518
- R enter "N/B Hwy 509/Seattle"
- C SR-509
- R "S 128 St" Exit
- 2 Freeway stop
- C enter N/B SR-509
- C SR-509

**When N/B SR-509 is Congested**

- R "South Park/Cloverdale St" Exit
- L "Restricted Ramp" (HOV only)
- C enter N/B SR-509
- C SR-509
- C 1 Av S Bridge (Hwy 99)
- L E Marginal Way S (Hwy 99)
- C Hwy 99 (North)
- R "S Dearborn St" Exit

- R S Dearborn St
- L 1 Av S
- C 1 Av
- R Cherry St
- L 3 Av
- S Union St

**When Scheduled from Burien Transit Center**

- ◆ Bay 3
- C Regular route

**Highline College****From: 2 Av/Bell St**

- ◆ 2 Av
- R Columbia St
- L 1 Av
- C 1 Av S
- R S Dearborn St
- L enter Hwy 99 (South)
- C Hwy 99 (South)
- C E Marginal Way S (Hwy 99)
- R 1 Av S Bridge
- C 1 Av S (SR-509)
- C SR-509
- R "S 128 St" Exit
- 2 Freeway stop
- C enter S/B SR-509
- C SR-509
- R "Burien/SeaTac Airport/S 146 St" Exit
- C left exit lane "Burien/SeaTac Airport"
- R SR-518 (S 148 St)
- C SW 148 St
- L enter Burien Transit Center (opposite Burien Plaza)
- 2 Bay 5
- C through transit center
- L rdwy to SW 150 St
- R SW 150 St
- L 4 Av SW
- L SW 156 St
- R 1 Av S
- C 1 Pl S
- C S 216 Pl
- C S 216 St
- C Marine View Dr S
- L S 251 St
- C S 250 St

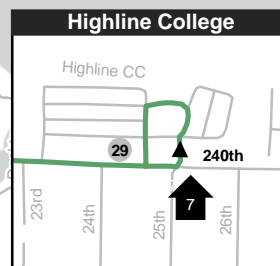
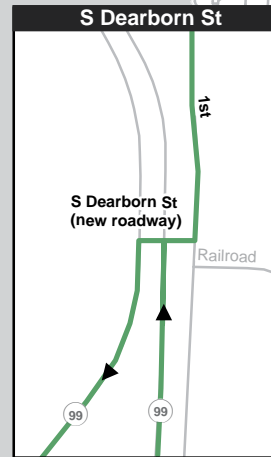
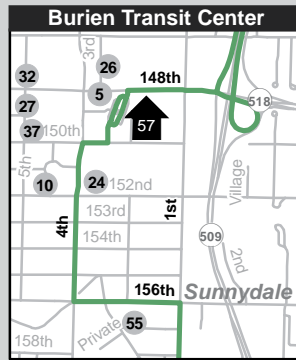
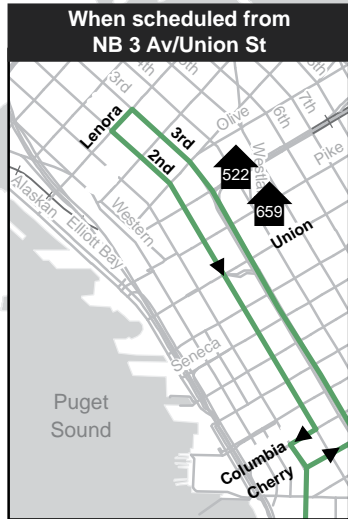
- L 16 Av S
- R S 240 St
- L enter Highline parking lot (opposite 25 Av S)
- L W/B rdwy
- 2 stop

**When Scheduled from N/B 3 Av/Union St**

- ◆ 3 Av
- L Lenora St
- L 2 Av
- C Regular route

To	Base		
Downtown Seattle	027C	Ryerson Base	04D8
Highline College	027E		
Burien Transit Center	0280		

Northbound Route 121, when scheduled to live loop to southbound 121, change signs for southbound trip at 1 Av/University St.



**MAP NOTES**

Common Points of Interest

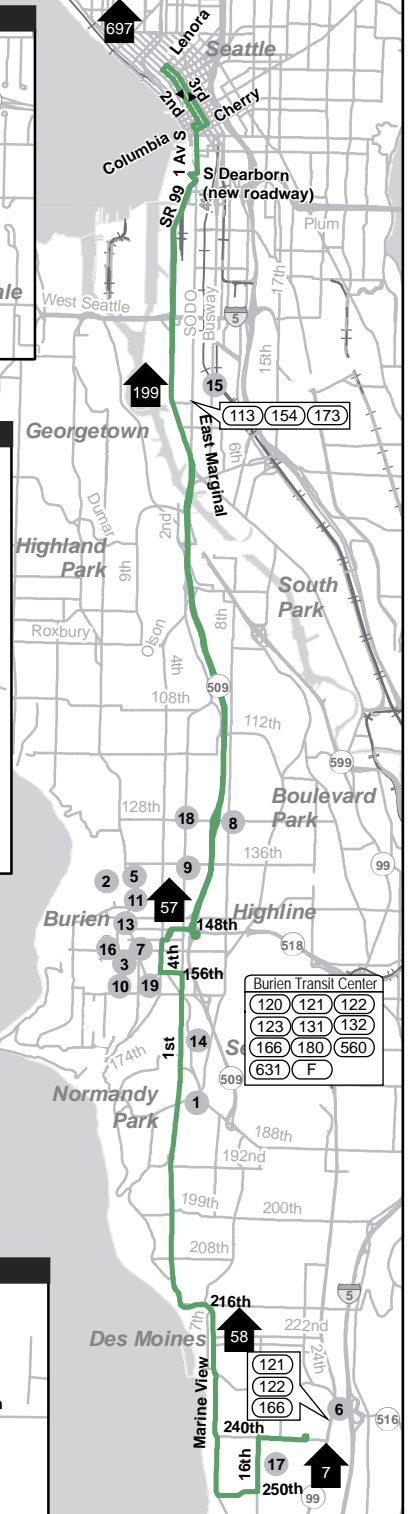
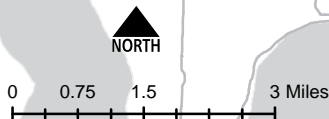
- 1 Burien Station 29
- 2 Burien Transit Center
- 3 Burien Library
- 4 Kaiser Permanente-Burien
- 5 Highline College Building 23 (lock box)
- 6 Burien Post Office
- 7 Boulevard Park Freeway Station North
- 8 John F Kennedy Private High School
- 9 Burien City Hall
- 10 Burien TC (KC) P&R
- 11 District Court-Southwest
- 12 Burien Courthouse South Division
- 13 Burien Church of God P&R
- 14 Federal Center South
- 15 Burien Police Department
- 16 Highline College Worksource
- 17 Boulevard Park Freeway Station South
- 18 Social Security Office-Burien

Comfort Stations

- 7 Highline College Building 23 (lock box)
- 57 Burien Transit Center
- 58 Union 76
- 199 Federal Center South
- 522 Ludi's
- 659 Starbucks
- 697 Subway

For comfort stations in CBD, see CBD map in Associated maps list

Associated maps: CBD, Burien Transit Center



**Downtown Seattle****From: Highline College**

◆ Highline College parking lot  
 L exit rdwy to S 240 St  
 R S 240 St  
 R 16 Av S  
 R Kent-Des Moines Rd  
 L 24 Av S  
 L S 223 St  
 R Marine View Dr S  
 R Des Moines Memorial Dr S  
 L S 200 St  
 R 8 Av S  
 L Des Moines Memorial Dr S  
 R Des Moines Memorial Dr S  
 C 8 Av S  
 L S 152 St  
 R 1 Av S  
 L SW 150 St  
 R rdwy to Burien Transit  
 C through transit center  
 2 Bay 3  
 C exit to SW 148 St  
 R SW 148 St  
 C SR-518  
 R enter "N/B Hwy 509/Seattle"  
 C SR-509  
 R "S 128 St" Exit  
 2 Freeway stop  
 C enter N/B SR-509  
 C SR-509

**When N/B SR-509 is Congested**

R "South Park/Cloverdale St" Exit  
 L "Restricted Ramp" (HOV only)  
 C enter N/B SR-509  
 C SR-509

C 1 Av S Bridge (Hwy 99)  
 L E Marginal Way S (Hwy 99)  
 C Hwy 99 (North)  
 R "S Dearborn St" Exit  
 R S Dearborn St  
 L 1 Av S  
 C 1 Av  
 R Cherry St  
 L 3 Av  
 S Union St

**Highline College****From: 2 Av/Bell St**

◆ 2 Av  
 R Columbia St  
 L 1 Av  
 C 1 Av S  
 R S Dearborn St  
 L enter Hwy 99 (South)  
 C Hwy 99 (South)  
 C E Marginal Way S (Hwy 99)  
 R 1 Av S Bridge  
 C 1 Av S (SR-509)  
 C SR-509  
 R "S 128 St" Exit  
 2 Freeway stop  
 C enter S/B SR-509  
 C SR-509  
 R "Burien/SeaTac/S 146 St" Exit  
 C left exit lane "Burien/SeaTac Airport"  
 R SR-518 (S 148 St)  
 C SW 148 St  
 L enter Burien Transit Center (opposite Burien Plaza)  
 2 Bay 5  
 C through transit center  
 L rdwy to SW 150 St  
 R SW 150 St  
 L 4 Av SW  
 L SW 152 St  
 C S 152 St  
 R 8 Av S  
 C Des Moines

Memorial Dr S  
 L Des Moines Memorial Dr S  
 R 8 Av S  
 L S 200 St  
 R Des Moines Memorial Dr S  
 L Marine View Dr S  
 L S 223 St  
 R 24 Av S  
 R Kent-Des Moines Rd  
 L 16 Av S  
 L S 240 St  
 L enter Highline College parking lot (opposite 25 Av S)  
 L W/B rdwy  
 2 stop  
 S

**When Scheduled from N/B 3 Av/Union St**

◆ 3 Av  
 L Lenora St  
 L 2 Av  
 C Regular route

**To****Base**

Downtown Seattle 0282 Ryerson Base 04D8  
 Highline College 02A9

Northbound Route 122, when scheduled to live/loop to southbound 121 or 122, change signs for southbound trip at 1 Av/University St.





**Downtown Seattle****From: SW 152 St/6 Av SW**

- ◆ SW 152 St
- L 21 Av SW
- L SW 164 St
- L 14 Av SW
- R SW 160 St
- L 4 Av SW
- R SW 150 St
- C rdwy to Burien Transit Center
- C through transit center
- 2 Bay 3
- C exit to SW 148 St
- R SW 148 St
- C SR-518
- R enter "N/B Hwy 509/Seattle"
- C SR-509
- R "S 128 St" Exit
- 2 Freeway stop
- C enter N/B SR-509
- C SR-509

**When N/B SR-509 is Congested**

- R "South Park/Cloverdale St" Exit
- L "Restricted Ramp" (HOV only)
- C enter N/B SR-509
- C SR-509
- C 1 Av S Bridge
- L E Marginal Way S (Hwy 99)
- C Hwy 99 (North)
- R "S Dearborn St" Exit
- R S Dearborn St
- L 1 Av S
- C 1 Av
- R Cherry St
- L 3 Av
- S Union St

**Gregory Heights****From: 2 Av/Broad St**

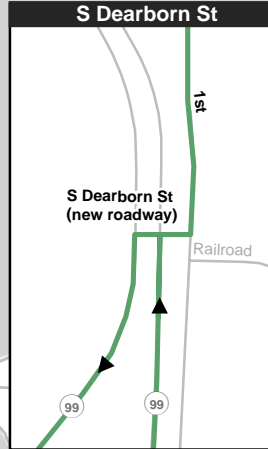
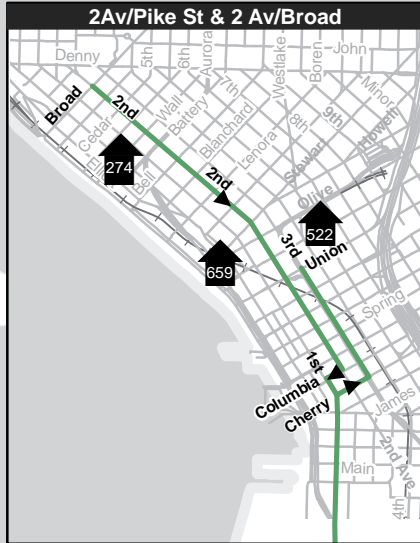
- ◆ 2 Av
- R Columbia St
- L 1 Av
- C 1 Av S
- R S Dearborn St
- L enter Hwy 99 (South)
- C Hwy 99 (South)
- C E Marginal Way S (Hwy 99)
- R 1 Av S Bridge
- C 1 Av S (SR-509)
- C SR-509
- R "S 128 St" Exit
- 2 Freeway stop
- C enter S/B SR-509
- C SR-509
- R "Burien/SeaTac/SW 146 St" Exit
- C left exit lane "Burien/SeaTac Airport"
- R SR-518 (S 148 St)
- C SW 148 St
- L enter Burien Transit Center (opposite Burien Plaza)
- 2 Bay 6
- C through transit center
- L rdwy to SW 150 St
- R SW 150 St
- L 4 Av SW
- R SW 152 St
- L 21 Av SW
- L SW 164 St
- L 14 Av SW
- R SW 160 St
- L 4 Av SW
- R SW 150 St
- L rdwy to Burien Transit Center
- C through transit center
- 2 Bay 3

**To****Base**

Downtown Seattle  
Gregory Heights

0213  
0230

Ryerson Base 04D8



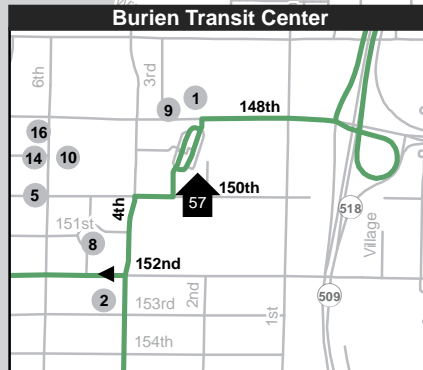
### MAP NOTES

- Common Points of Interest
  - Burien Transit Center
  - Burien Library
  - Burien Worksource
  - Kaiser Permanente-Burien
  - Burien Post Office
  - Boulevard Park Freeway Station North
  - John F Kennedy Private High School
  - Burien City Hall
  - Burien TC (KC) P&R
  - District Court-Southwest
  - Burien Station 28-HQ
  - Overlake High School
  - Highline Medical Center
  - Burien Courthouse South Division
  - Federal Center South
  - Burien Police Department
  - Seahurst Post Office
  - Boulevard Park Freeway Station South
  - Social Security Office-Burien
- Comfort Stations
 

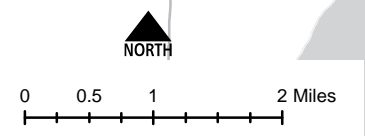
57	Burien Transit Center
199	Federal Center South
274	Subway
522	Ludi's
659	Starbucks

For comfort stations in CBD, see CBD map in Associated maps list

Associated maps: CBD, Burien Transit Center



Burien Transit Center		
120	121	122
123	131	132
166	180	560
631	F	



**Downtown Seattle****From: Tukwila International Boulevard Station**

- ◆ Bay 3
- C bus-only rdwy
- C central rdwy (through Station)
- L exit to Southcenter Blvd
- L Southcenter Blvd
- R International Blvd (Hwy 99)
- C Tukwila International Blvd
- L E Marginal Way S
- R Corson Av S
- R S Bailey St
- L 13 Av S
- L Airport Way S
- L S Holgate St
- R 6 Av S
- L S Royal Brougham Way
- R 4 Av S
- S

**When Scheduled from SeaTac Airport**

- ◆ Bus zone on Arrivals Dr
- C Arrivals Dr
- C merge right toward "International Blvd"
- L International Blvd
- R Southcenter Blvd (S 154th St)
- R enter Tukwila International Boulevard Station
- L central rdwy
- C east rdwy
- R bus-only rdwy
- C Regular route

**When Scheduled to Bell St/3 Av**  
*Operate regular route*

- 2 4 Av S
- C 4 Av S
- 2 4 Av S Island Stop at 4 Av S/S Jackson
- C 4 Av S
- L Prefontaine Pl S
- C 3 Av
- S Bell St

**Tukwila International Boulevard Station****From: 3 Av/Cedar St**

- ◆ 3 Av
- C 3 Av S
- L 2 Av Ext S
- C 4 Av S
- L Seattle Blvd S
- R 6 Av S
- L S Holgate St
- R Airport Way S
- R 13 Av S
- R S Albro Pl
- L Ellis Av S
- L E Marginal Way S
- R Tukwila International Blvd
- C International Blvd (Hwy 99)
- L Southcenter Blvd (S 154 St)
- R enter Tukwila International Boulevard Station
- L central rdwy
- C east rdwy
- R bus-only rdwy
- 2 Bay 2

**When Scheduled to SeaTac Airport**

- ◆ Tukwila International Boulevard Station (Bay 2)
- C bus-only rdwy
- C central rdwy
- C east rdwy
- L exit to Southcenter Blvd
- L Southcenter Blvd
- L International Blvd (Hwy 99)
- R S 170th St
- R Air Cargo Rd (stay right)
- R on-ramp to Airport Expr southbound
- C "Arrivals" lane
- C Arrivals Dr
- S SeaTac Airport

**Buffer Zone**

This route includes fare buffer zone on E Marginal Way between Ellis Ave S and the Duwamish river. See Zone boundaries section for more information.

**Awareness Areas**

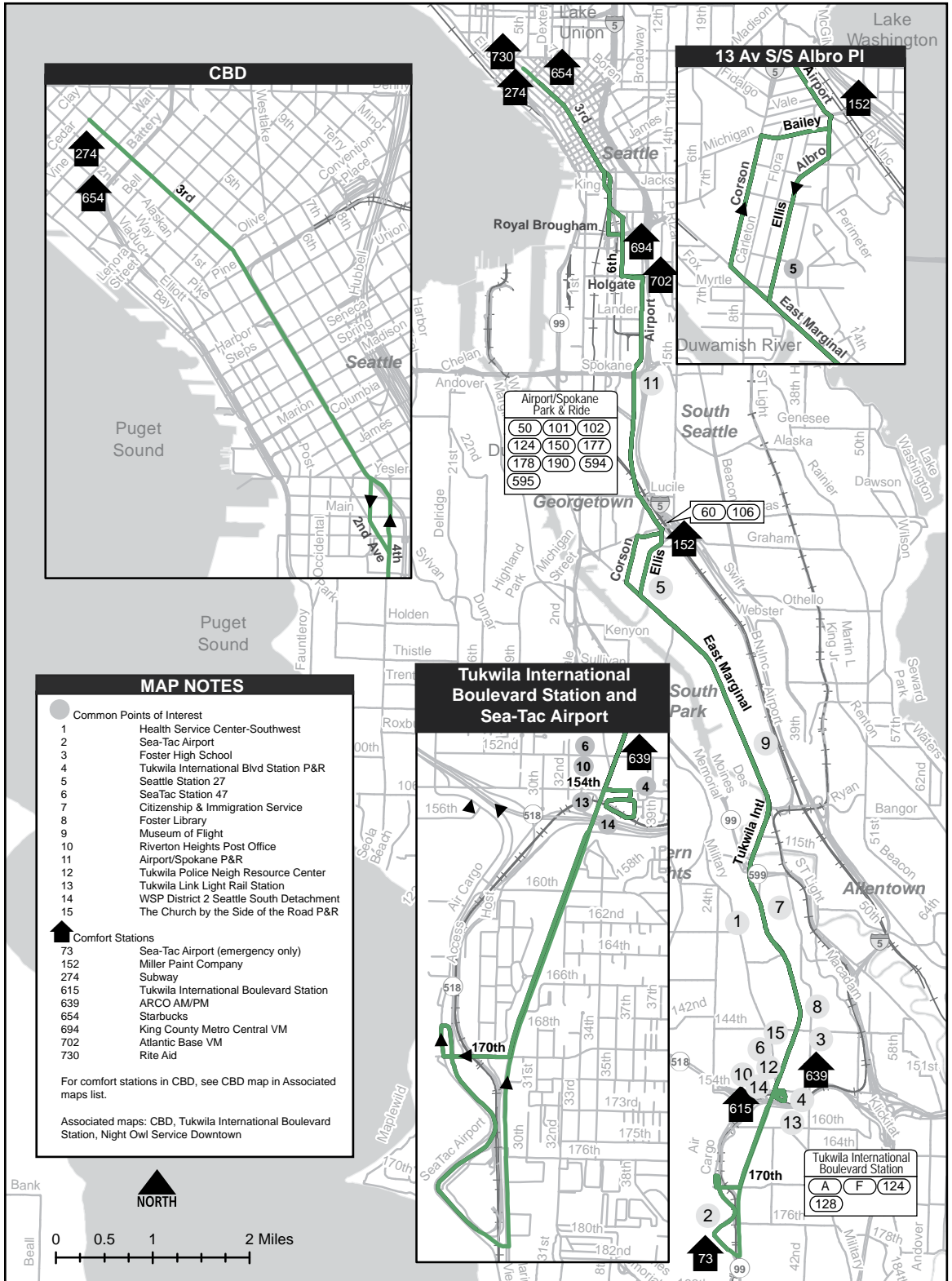
4th Av/S Washington St  
3rd Av/Virginia St  
3rd Av/Pike St  
3rd Av/Pine St

Route 124 is grouped with Routes 24, 33

To	Base
Downtown Seattle	024E Ryerson 04D8
Tukwila International Blvd Station	024F
Sea-Tac Airport	0683

Southbound, when scheduled from Route 19, 24 or 33 to Route 124, change signs at 3 Av/Cedar St.

Northbound, when scheduled from Route 124 to Route 19 or 24, change signs at 4 Av S/S Royal Brougham.



**Delridge Way SW/SW Andover St****From: 25 Av SW/SW Trenton St**

- ◆ 25 Av SW (fs SW Trenton St)
- L SW Barton St
- C SW Barton Pl
- C SW Henderson St
- L 16 Av SW

**When Scheduled via  
South Seattle  
College**

- R enter S Seattle CC
- C N-S rdwy
- 2 stop (On Campus)
- C N-S rdwy
- R 16 Av SW

- L SW Dawson St
- R 21 Av SW
- L 22 Av SW
- C 23 Av SW
- C SW Oregon St
- R Delridge Way SW

**Westwood Village****From: Delridge Way SW/SW Andover**

- C enter W Seattle Bridge (To City Center/I-5/Hwy 99)
- C W Seattle Bridge
- R enter Hwy 99 (North)
- C Hwy 99 (North)
- R "S Dearborn St" Exit
- R S Dearborn St
- L 1 Av S
- C 1 Av
- R Seneca St
- R 3 Av
- R Columbia St
- L 1 Av
- C 1 Av S
- R S Dearborn St
- L enter Hwy 99 (South)
- C Hwy 99 (South)
- R "W Seattle Bridge" Exit
- C W Seattle Bridge
- R "Delridge Way SW" Exit
- L "Delridge Way SW" Exit
- C Delridge Way SW
- L SW Oregon St
- C 23 Av SW
- C 22 Av SW
- R 21 Av SW
- L SW Dawson St
- R 16 Av SW
- R SW Henderson St
- R Delridge Way SW
- L SW Trenton St
- L 25 Av SW
- S SW Trenton St (fs)

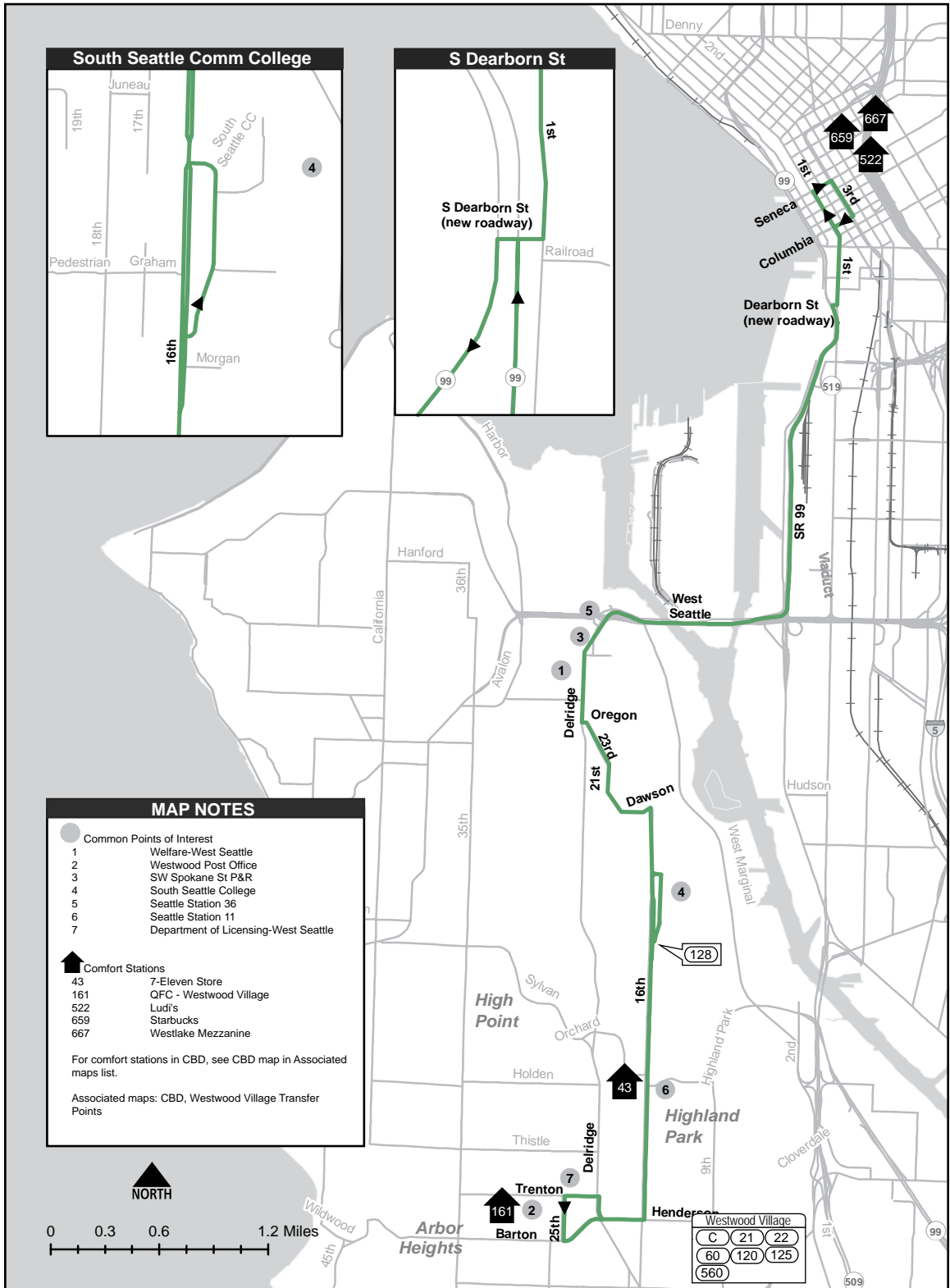
**To****Base**

Downtown Seattle  
Westwood Village

02C3  
0248

Central Base 04D3





“Get to know me,  
before you reject me.”



- Somali Proverb



## Southcenter

From: California Av SW/Ferry Av SW

♦ California Av SW  
 R SW Oregon St  
 L 44 Av SW  
 C Glenn Way SW  
 L SW Alaska St  
 R California Av SW  
 L Fauntleroy Way SW  
 R SW Morgan St  
 C Sylvan Way SW  
 C SW Orchard St  
 C Dumar Way SW  
 C SW Austin St  
 R 16 Av SW  
 R SW Henderson St  
 L Delridge Way SW  
 C Delridge Way SW  
 (just south of  
 SW Cambridge St at  
 stop sign, veer to the  
 left and stay on  
 Delridge Way SW)  
 L SW Roxbury St  
 R 8 Av SW  
 L SW 108 St  
 R 4 Av SW  
 L SW 116 St  
 C S 116 St

**Slow Order**

10 mph or less on S 116  
 St at 1 Av S

L 5 Av S  
 R S 112 St  
 C Glendale Way S  
 C S 120 St  
 R Military Rd S  
 L S 144 St  
 R Tukwila International Blvd  
 L Southcenter Blvd  
 (S 154 St)  
 R enter Tukwila  
 International Boulevard  
 Station  
 L central rdwy  
 C east rdwy  
 R bus-only rdwy

2 Bay 2  
 C bus-only rdwy  
 C central rdwy  
 (through station)  
 L exit to Southcenter Blvd  
 R Southcenter Blvd  
 L 42 Av S  
 R S 144 St  
 R 53 Av S  
 C Macadam Rd S  
 L Southcenter Blvd  
 R 61 Av S  
 L Tukwila Pkwy  
 R Andover Pk E  
 R Baker Blvd  
 R Andover Pk W  
 S Tukwila Transit Center -  
 Bay 4

**When Scheduled  
 Through South Seattle  
 College**

Operate regular route

2 16 Av SW/  
 SW Austin St  
 L 16 Av SW  
 R enter SSCC  
 C N-S rdwy  
 L 16 Av SW  
 R SW Henderson St  
 C Regular route

**When Scheduled  
 Through South Seattle  
 College (and Gate Is  
 Closed)**

Operate regular route

2 16 Av SW/  
 SW Austin St  
 L 16 Av SW  
 C past regular SSCC  
 entrance  
 R enter SSCC Main  
 C loop around in lot  
 C exit SSCC Main  
 L 16 Av SW  
 R SW Henderson St  
 C Regular route

**Awareness Areas**

Andover Park W/  
 Baker Blvd

**To**

Southcenter  
 at 15 Av SW/SW Roxbury

**Base**

03AC Central Base 04D3  
 0097

## Admiral District

From: Tukwila Transit Center Bay 4

◆ Tukwila Transit Center  
Bay 4

C Andover Pk W

L Tukwila Pkwy

R 61 Av S

L Southcenter Blvd

R Macadam Rd S

C 53 Av S

L S 144 St

L 42 Av S

R Southcenter Blvd

L enter Tukwila  
International  
Boulevard Station

L central rdwy

C east rdwy

R bus-only rdwy

2 Bay 3

C bus-only rdwy

C central rdwy (through  
station)

L exit to Southcenter  
Blvd

L Southcenter Blvd

R Tukwila International  
Blvd (SR-99)

L S 144 St

R Military Rd S

L S 120 St

C Glendale Way S

C S 112 St

L 5 Av S

R S 116 St

**Slow Order**

10 mph or less on

S 116 St at 1 Av S

C SW 116 St

R 4 Av SW

L SW 108 St

R 8 Av SW

L SW Roxbury St

R 16 Av SW

L SW Austin St

C Dumar Way SW

C SW Orchard St

C Sylvan Way SW

C SW Morgan St

R 42 Av SW

L Fauntleroy Way SW

R California Av SW

L SW Alaska St

(to Bay 4)

R 44 Av SW

R SW Oregon St

L California Av SW

L SW Seattle St

R 44 Av SW

R SW Atlantic St

R California Av SW

S Ferry Av SW (fs)

**When Scheduled  
Through South Seattle  
College**

Operate regular route

R 16 Av SW/

SW Austin St

C 16 Av SW

R enter SSCC

C N-S rdwy

L 16 Av SW

R SW Austin St

C Regular route

**When Scheduled  
Through South Seattle  
College (and gate is  
closed)**

Operate regular route

2 16 Av SW/

SW Austin St

C 16 Av SW

C past regular SSCC  
entrance

R enter SSCC Main

C loop around in lot

C exit SSCC Main

L 16 Av SW

R SW Austin St

C Regular route

**Awareness Areas**

Andover Park W/  
Baker Blvd

**To****Base**

Admiral District  
at 15 Av SW/SW Roxbury  
Alaska Junction

03AE

07C2

0340

Central Base 04D3



**Downtown Seattle****From: Burien Transit Center**

♦ Bay 4  
 C exit to SW 148 St  
 R SW 148 St  
 L 1 Av S  
 L SW 112 St  
 R 4 Av SW  
 L SW 102 St  
 R 8 Av SW  
 C Henderson Pl SW  
 C 9 Av SW  
 C Highland Park Way SW  
 C 1 Av S  
 C W Marginal Way S  
 R enter 1 Av S Bridge  
 (N/B Hwy 99)  
 C 1 Av S Bridge  
 R "S Michigan St" Exit  
 C S Michigan St  
 L 4 Av S  
 2 4 Av S/S Royal  
 Brougham Way

**When Scheduled to  
3 Av/Union St**
*Operate regular route*

2 4 Av S  
 C 4 Av  
 L Prefontaine  
 C 3 Av  
 S Union St

**Burien Transit Center****From: Wall St/5 Av**

♦ Wall St  
 L 3 Av  
 C 3 Av S  
 L 2 Av Ext S  
 C 4 Av S  
 R S Michigan St  
 R enter 1 Av S Bridge  
 C 1 Av S Bridge  
 (S/B Hwy 99)  
 R "W Marginal Way/South  
 Park" (Exit stay right)  
 R 2 Av SW  
 L Highland Park Way SW  
 C 9 Av SW  
 C Henderson Pl SW  
 C 8 Av SW  
 L SW 102 St  
 R 4 Av SW  
 L SW 112 St  
 R 1 Av S  
 R SW 148 St  
 L enter Burien Transit  
 Center  
 (opposite Burien Plaza)  
 2 Bay 5

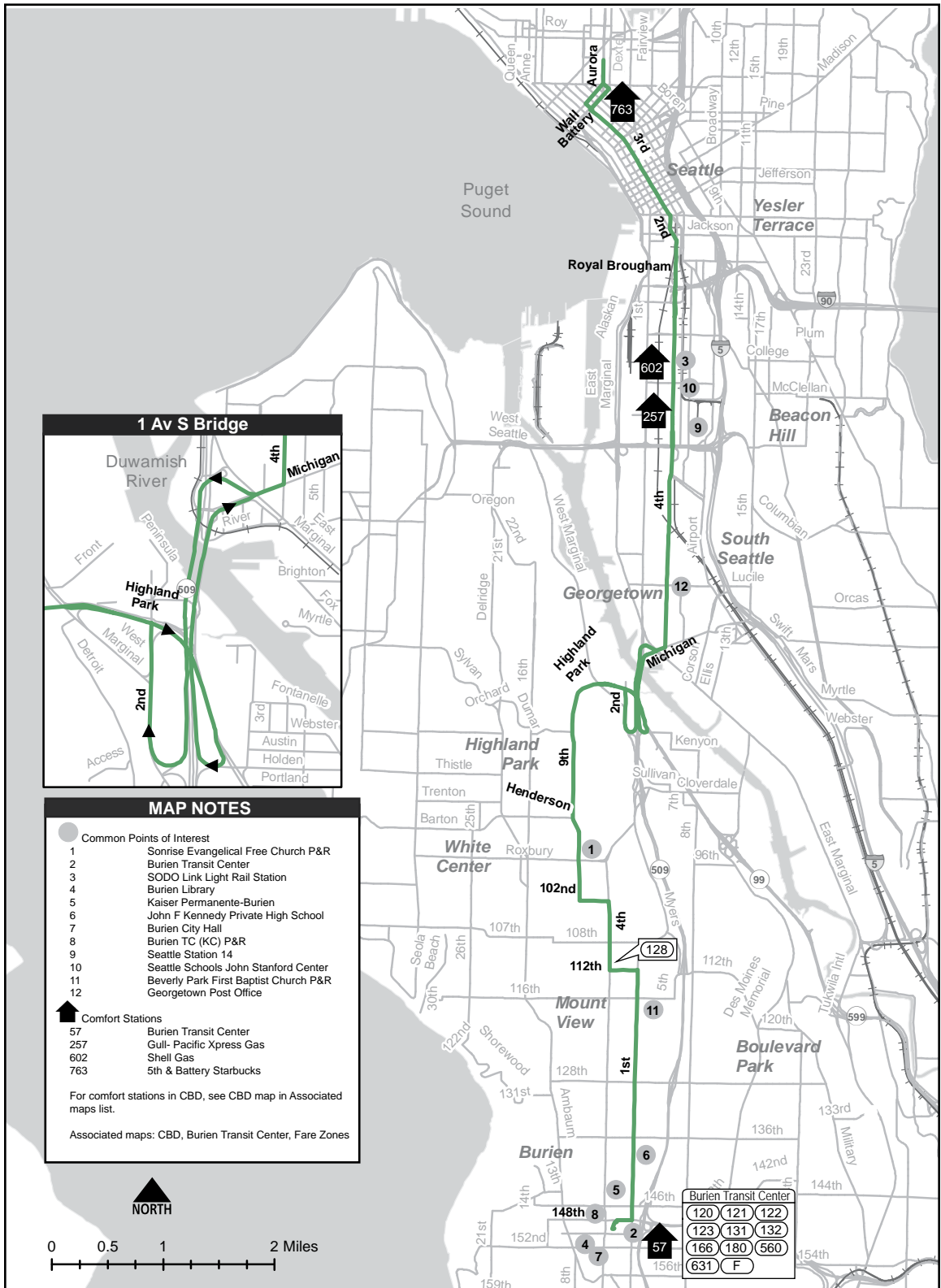
**Awareness Areas**

4th Av/S Washington St  
 3rd Av/Virginia St  
 3rd Av/Pike St  
 3rd Av/Pine St

Route 131 is grouped with Routes 26, 28, 132

To	Base
Downtown Seattle	0216 Ryerson 04D8
Burien Transit Center	0233

Northbound, when scheduled from Routes 131/132 to Routes 26/28, change signs at 4 Av S/S Royal Brougham Way.  
 Southbound, when scheduled from Routes 26/28 to Routes 131/132, change signs at 5 Av /Wall St.



**Downtown Seattle****From: Burien Transit Center**

◆ Bay 4  
 C exit to SW 148 St  
 R SW 148 St  
 L 1 Av S  
 R S 146 St  
 C S 144 Way  
 R S 144 St  
 L D.M. Memorial Dr S  
 R S 128 St  
 L Military Rd S  
 L S 120 St  
 R D.M. Memorial Dr S  
 C 14 Av S  
 L S Cloverdale St  
 R 8 Av S  
 L S Kenyon St  
 R 5 Av S  
 L S Holden St  
 C enter 1 Av S Bridge  
 (N/B Hwy 99)  
 C 1 Av S Bridge  
 R "I-5/Michigan St" Exit  
 C S Michigan St  
 L 4 Av S  
 2 4 Av S/S Royal  
 Brougham Way  
 S

**When Scheduled to  
3 Av/Union St**
*Operate regular route*

2 4 Av S  
 C 4 Av  
 L Prefontaine  
 C 3 Av  
 S (Union St)

**Burien Transit Center****From: 5 Av/Wall St**

◆ Wall St  
 L 3 Av  
 C 3 Av S  
 L 2 Av Ext S  
 C 4 Av S  
 R S Michigan St  
 R enter 1 Av S Bridge  
 C 1 Av S Bridge  
 (S/B Hwy 99)  
 R "W Marginal Way/  
 S Park" (Exit stay right)  
 R 2 Av SW (stay right)  
 R "W Marginal Way/  
 S Park" (Exit stay right)  
 R Highland Park Way SW  
 (to S/B Hwy 99/S Park)  
 C 1 Av S  
 C W Marginal Way S  
 L S Holden St  
 R 5 Av S  
 L S Kenyon St  
 R 8 Av S  
 L S Cloverdale St  
 R 14 Av S  
 C D.M. Memorial Dr S  
 L S 120 St  
 R Military Rd S  
 R S 128 St  
 L D.M. Memorial Dr S  
 R S 144 St  
 L S 144 Way  
 C S 146 St  
 L 1 Av S  
 R SW 148 St  
 L enter Burien Transit  
 Center (opposite Burien  
 Plaza)  
 2 Bay 5

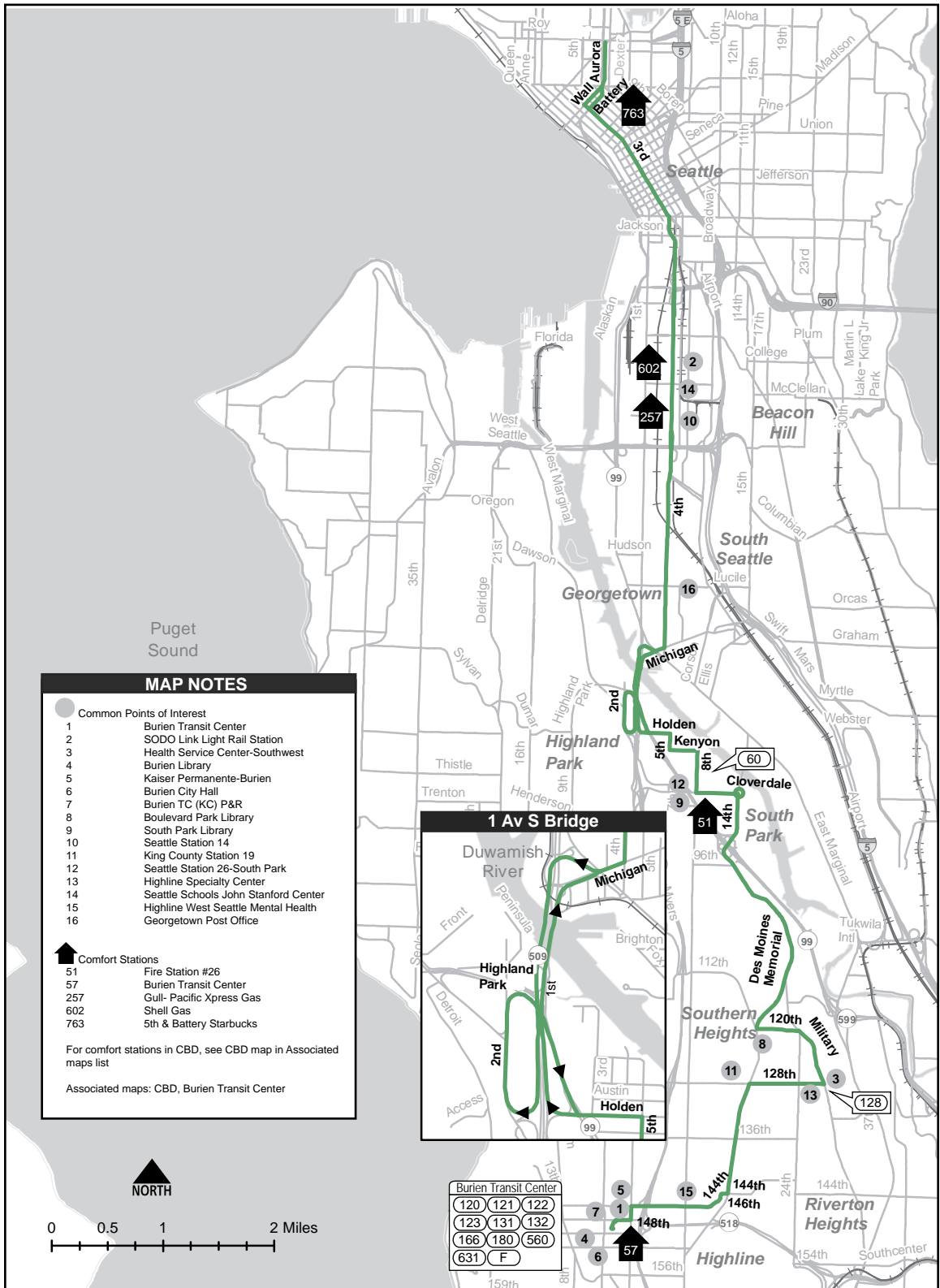
**Awareness Areas**

4th Av/S Washington St  
 3rd Av/Virginia St  
 3rd Av/Pike St  
 3rd Av/Pine St

Route 132 is grouped with Routes 26, 28, 131

To	Base
Downtown Seattle	07B9 Ryerson 04D8
Burien Transit Center	0214

Northbound, when scheduled from Routes 131/132 to Routes 26/28, change signs at 4 Av S/S Royal Brougham Way.  
 Southbound, when scheduled from Routes 26/28 to Routes 131/132, change signs at 5 Av/Wall St.





**Downtown Seattle****From: Baker St/Third Av (SR-169)**

♦ Baker St

L 1 Av

**Slow Order**

15 mph or less on 1 Av  
and 2 Av between 1 Av/  
Baker St and 2 Av/  
Lawson St

L 2 Av

R Lawson St

L 3 Av (SR-169)

C Maple Valley/

Black Diamond Rd  
(SR-169)

L SE 237 St (rdwy just  
before "Wilderness  
Village" sign)

R Witte Rd SE

L Maple Valley/

Black Diamond Rd  
(SR-169)

C Renton-

Maple Valley Rd  
(SR-169)

C Maple Valley Rd  
(SR-169)

C Bronson Way N

C Bronson Way S

R S 2 St

L Burnett Av S

R RentonTransit Center  
rdwy (Bay 2)

R Logan Av S

L S 2 St

L Rainier Av S

R SW Sunset Blvd

C MLK Jr Way S

L enter N/B I-5

C I-5

L "Seneca St" (Exit 165)

C Seneca St

R 4 Av

L Pine St

L 2 Av

C 2 Av Ext S

2 S Jackson St stop (ns)

**Express Stops****Northbound**

Make no stops between  
Renton Transit Center &  
downtown except at:

- SW Sunset Blvd/  
Rainier Av S

**Black Diamond****From: Lenora St/4 Av**

♦ Lenora St

L 2 Av

C 2 Av Ext S

C 4 Av S

R ramp "East I-90/  
I-5/Spokane" Exit

L S Atlantic St

C enter "I-90/I-5"

R enter "I-5/South/  
Portland" (Exit 2A)

C I-5

R "SR-900/M. L. King Jr  
Way S" (Exit 157)

C MLK Jr Way S  
(SR-900)

C SW Sunset Blvd

C S 3 St

L Logan Av S

R Renton Transit Center  
rdwy Bay 4

R Burnett Av S

L S 3 St

L Houser Way S

L Mill Av S

R Bronson Way S

C Bronson Way N

C Maple Valley Rd  
(SR-169)

C Renton-

Maple Valley Rd  
(SR-169)

C Maple Valley/  
Black Diamond Rd  
(SR-169)

C 3 Av (SR-169)

R Baker St

S

**Express Stops****Southbound**

Make no stops between  
2 Av Ext S/S Jackson St  
& Renton Transit Center  
except at:

- S 3 St/Rainier Av S

**When Scheduled from  
Renton Transit Center  
Bay 4**

♦ Bay 4

R Burnett Av S

L S 3 St

C Regular route

**Awareness Areas**

Renton TC

4th Av/University St

3rd Av/Pine St

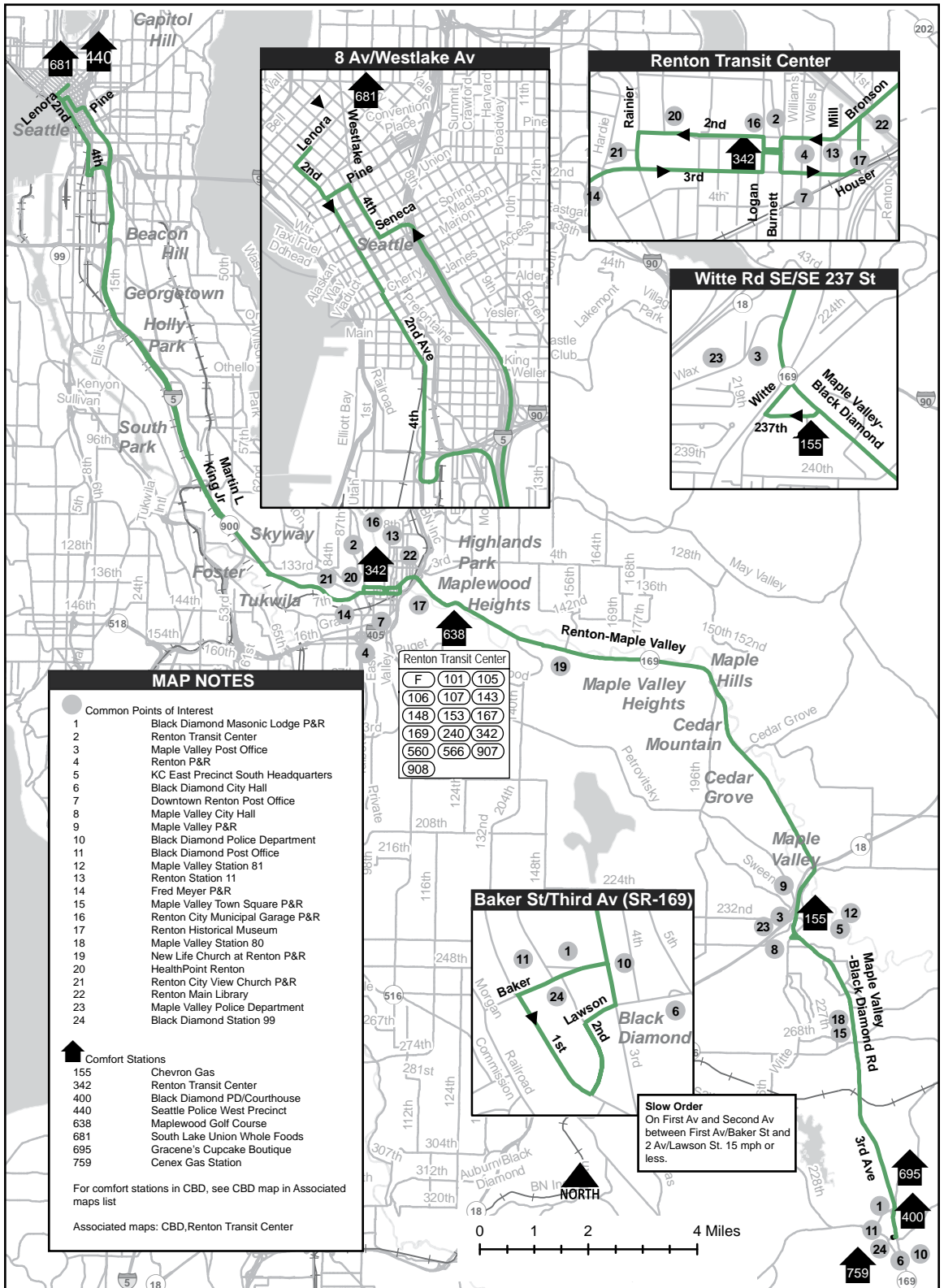
**To****Base**

Downtown Seattle	0640	South Base	04D9
Black Diamond	001C		
Renton	0098		

**Special Instructions**

Make only off-road stops at zones along SR-169.  
Utilize driveways and/or intersections at posted stops  
if necessary. Do not make in-lane stops on SR-169.





**Renton Transit Center****From: SE 177 St/140 Av SE**

♦ SE 177 St  
 R 140 Av SE  
 L SE Fairwood Blvd  
 L 132 Pl SE  
 R SE 164 St  
 R 126 Av SE  
 C 123 Av SE  
 C Kirkland Av SE  
 R Lk Youngs Way SE  
 R Royal Hills Dr SE  
 C SE Royal Hills Dr  
 R through turnaround  
 L SE Royal Hills Dr  
 C Royal Hills Dr SE  
 C SE Royal Hills Dr  
 R Puget Dr SE  
 C S Puget Dr  
 R Talbot Rd S (SR-515)  
 L S Grady Way  
 R Lake Av S (S Ren P&R)  
 R P&R E-W rdwy  
 C through P&R  
 R Shattuck Av S  
 L S Grady Way  
 L Main Av S  
 R Houser Way S  
 L Mill Av S  
 L S 2 St  
 L Burnett Av S  
 R Renton Transit Center  
 rdwy  
 S Bay 2  
 (continue as Rt 107)

**Fairwood****From: Renton Transit Center**

♦ Bay 4 (from Rt 107)  
 R Burnett Av S  
 L S 3 St  
 R Main Av S  
 R S Grady Way  
 R Shattuck Av S  
 (S Renton P&R)  
 L P&R E-W rdwy  
 C through P&R  
 L Lake Av S  
 L S Grady Way  
 R Talbot Rd S (SR-515)  
 L S Puget Dr  
 C Puget Dr SE  
 L SE Royal Hills Dr  
 C Royal Hills Dr SE  
 C SE Royal Hills Dr  
 R through turnaround  
 L SE Royal Hills Dr  
 C Royal Hills Dr SE  
 L Lk Youngs Way SE  
 L Kirkland Av SE  
 C 123 Av SE  
 C 126 Av SE  
 L SE 164 St  
 L 132 Pl SE  
 R SE Fairwood Blvd  
 R 140 Av SE  
 L SE Petrovitsky Rd  
 R 143 Av SE  
 R SE 177 St  
 S

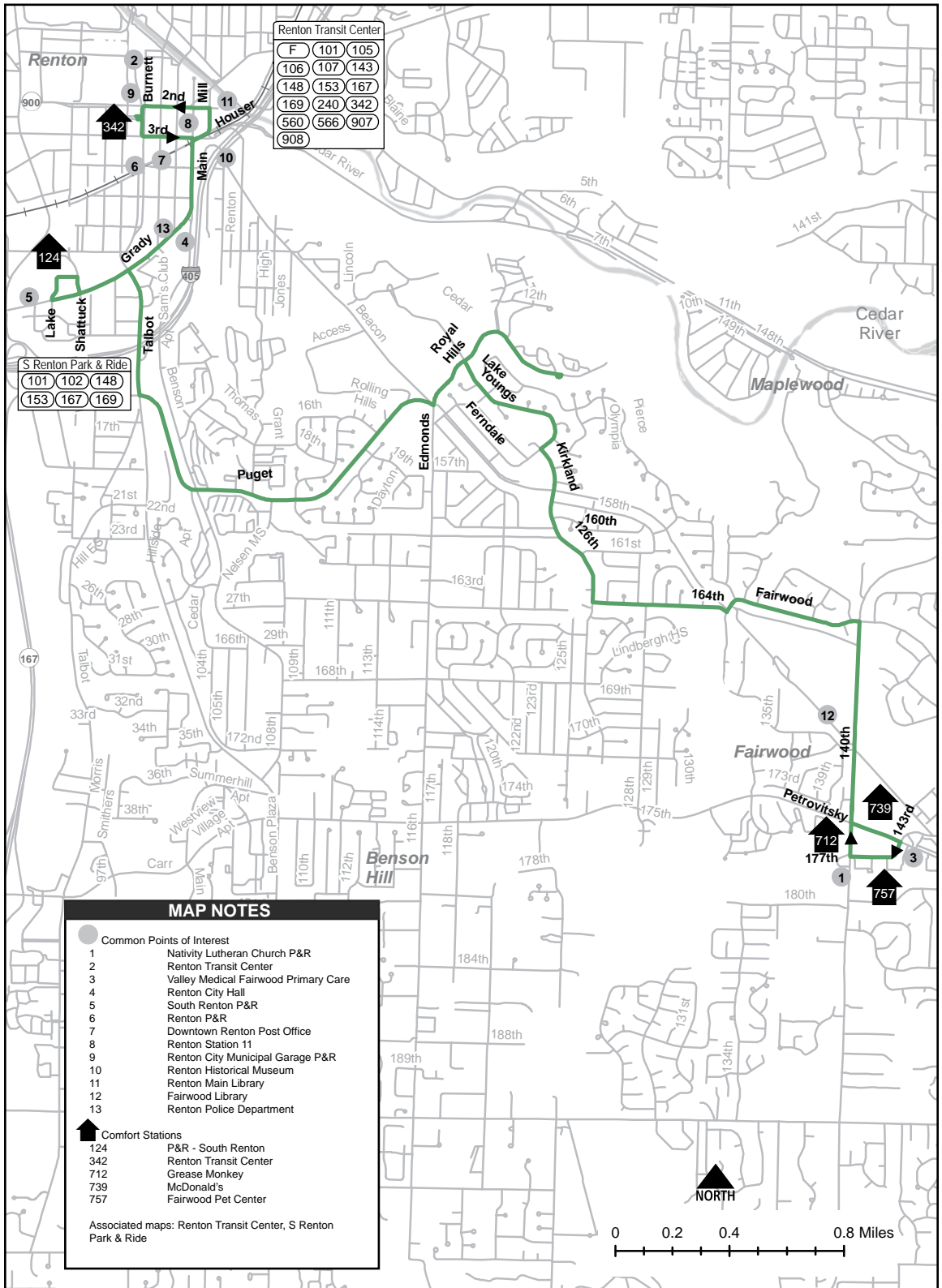
**Awareness Areas**  
*Renton TC*

Route 148 is grouped with Route 107

<b>To</b>	<b>Base</b>
Renton	0482 South Base 04D9
Fairwood	0484

When through-routed from 107 to 148, change signs at  
 S 3 St & Rainier Av S

When through-routed from 148 to 107, change signs at  
 Mill Av S & S 3 St



## Downtown Seattle

From: Kent Station Transit Center

- ◆ Kent Transit Center
- Bay 8
- C Railroad Av N
- R W Smith St
- R 4 Av N
- L W James St
- R Washington Av N  
(68 Av S)
- C W Valley Hwy
- L S 180 St (SW 43 St)
- R Andover Pk W
- L Tukwila Pkwy
- R 61 Av S
- R Southcenter Blvd
- L Interurban Av S
- R enter N/B I-5
- C I-5
- R "W. Seattle Bridge/  
Columbian Way"  
(Exit 163)
- C "W. Seattle Bridge" Exit
- C "Safeco Field/  
Spokane St" Exit
- C S Spokane St
- R SODO Busway
- C enter IDS (N/B)
- 2 Lane 5
- 2 Bay "A" route  
through tunnel
- L Construction Road  
Through CPS (past  
closed Bay A/B)

**When Scheduled via  
SKCAC Industries**  
*Operate regular route*

- 2 Washington Av N  
(68 Av S)
- L S 196 St
- C Russell Rd
- R 58 Pl S
- 2 SKCAC on-street zone
- C S 194 St
- R 62 Av S
- L S 196 St
- L 68 Av S (W Valley Hwy)

**When Tunnel Closed**  
*Operate regular route*

- 2 SODO Busway
- L S Royal Brougham Way
- R 4 Av S
- C 4 Av
- 2 Olive Way
- R Boren Av
- R Pine St
- S n/s 9 Av

**Slow Order**  
*5 mph or less  
on CPS Loop between  
DSTT barrier & 9 Av*

- L 9 Av
- 2 stop near-side Pine St

## Kent Station Transit Center

From: Downtown Seattle

- ◆ 9 Av
- R enter CPS
- C Construction roadway

**Slow Order**  
*5 mph or less  
on CPS Loop between  
9 Av & DSTT barrier*

- through CPS
- R Past closed Bay I
- C Bay "C" route through  
tunnel
- C through IDS (S/B)
- 2 Lane 6
- C SODO Busway
- L S Spokane St
- R enter S/B I-5
- C I-5
- R "Tukwila/Interurban Av"  
(Exit 156)
- L Interurban Av S
- R Southcenter Blvd
- L 61 Av S
- L Tukwila Pkwy
- R Andover Pk W
- L S 180 St
- R W Valley Hwy
- C Washington Av N  
(68 Av S)
- L W James St
- R Railroad Av N
- 2 Kent Station Transit  
Center Bay 4
- C Railroad Av N
- R W Smith St
- R 1 Av N
- R W James St
- R Railroad Av N
- 2 Transit Center layover  
(north of Bay 4)

**When Scheduled via  
SKCAC Industries**  
*Operate regular route*

- 2 Washington Av N  
(68 Av S)
- R S 196 St
- C Russell Rd
- R 58 Pl S
- 2 SKCAC on street zone
- C S 194 ST
- R 62 Av S
- L S 196 St
- R 68 Av S (W Valley Hwy)

**When Tunnel Closed**

- ◆ Pine St
- R 8 Av
- L Stewart St
- L 2 Av
- C 2 Av Ext S
- C 4 Av S
- L S Royal Brougham Way
- R SODO Busway
- C Operate regular route

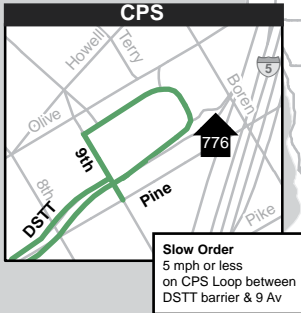
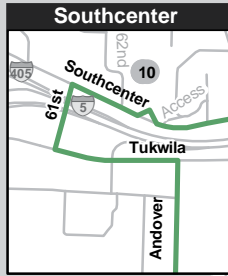
**For Emergency  
Tunnel Closure, Refer  
to Tunnel Maps and  
Emergency Closure  
Information Section**

**Awareness Areas**  
*Andover Park W/  
Baker Blvd  
Andover Park W/  
Strander Blvd  
4th Av/University St  
4th Av/Washington St*

Route 150 is grouped with Routes 101, 102

To	Base		
Downtown Seattle	0232	South Base	04D9
at Southcenter	0234		
Kent	04DC		
at Southcenter	045C		

When through-routed with RT 180, change signs upon arrival at Kent Station.  
When scheduled through SKCAC, display dash sign 61 "Via SKCAC."



**MAP NOTES**

● Common Points of Interest

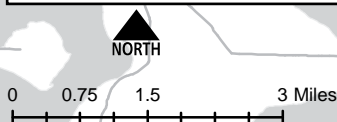
- 1 Kent Sounder Station
- 2 Tukwila City Hall
- 3 Tukwila P&R
- 4 HealthPoint Kent
- 5 Kent Regional Library
- 6 Kent Teen Clinic-PHC
- 7 Kent Garage at Kent Station P&R
- 8 Tukwila Police Department
- 9 Downtown Kent Post Office
- 10 Tukwila Municipal Court
- 11 Tukwila Post Office
- 12 King County Housing Authority
- 13 Kent/James Street P&R
- 14 Kent City Hall
- 15 Regional Justice Center
- 16 Kent Police Headquarters
- 17 Social Security Office-Kent
- 18 Kent Station Surface Lot P&R
- 19 Tukwila Library
- 20 Green River CC Kent Campus

▲ Comfort Stations

26 Firestone Tires  
98 P&R - Kent  
318 Union 76 Gas  
510 P&R - Tukwila  
575 Kent Station Transit Center  
746 Round 1 Bowling & Amusement  
776 Washington State Convention Center

For comfort stations in CBD, see CBD map in Associated maps list

Associated maps: CBD, Kent Station Transit Center, IDS Staging Area, CPS Loop, Tunnel Stations



**SODO Busway**

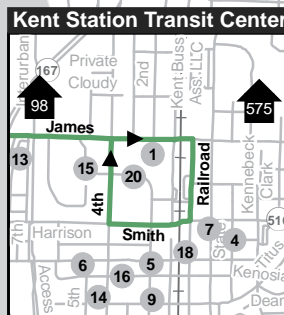
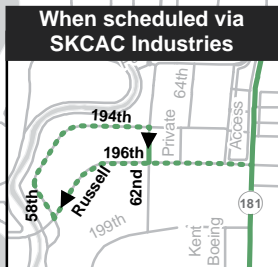
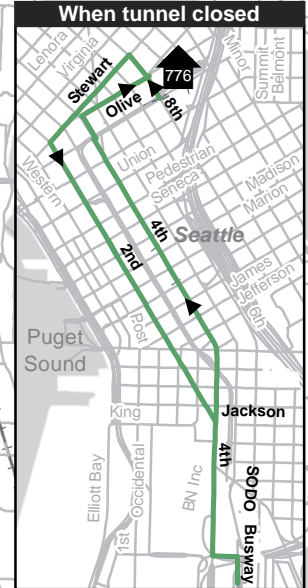
50	101	102
150	177	178
190	590	594
595		

**Spokane**

50	101	102
124	150	177
178	190	594
595		

**Airport/Spokane Park & Ride**

50	101	102
124	150	177
178	190	594
595		



**Tukwila Park & Ride**

150	154	193
-----	-----	-----

**Tukwila Transit Center**

F	128	150
156	906	

**Kent Station**

150	153	158
159	164	166
168	169	180
183	566	567
913	914	916
952		

**Kent/James St Park & Ride**

150	158	159
166	180	913



**Renton Transit Center Bay 7****From: Kent Station Transit Center Bay 3**

♦ Bay 3  
 C bus loop  
 R Railroad Av N  
 L E Pioneer St  
 L Central Av N  
 C 84 Av S (E Valley Hwy)  
 L SW 43 St (S 180 St)  
 R Lind Av SW  
 R SW 7 St  
 C S 7 St  
 R Shattuck Av S  
 2 Bay 3 - S Renton P&R  
 C Shattuck Av S  
 L S Grady Way  
 L Main Av S  
 R Houser Way S  
 L Mill Av S  
 L S 2 St  
 L Burnett Av S  
 S Renton Transit Center  
 Bay 7

**Kent Station Bay 9****From: Renton Transit Center Bay 7**

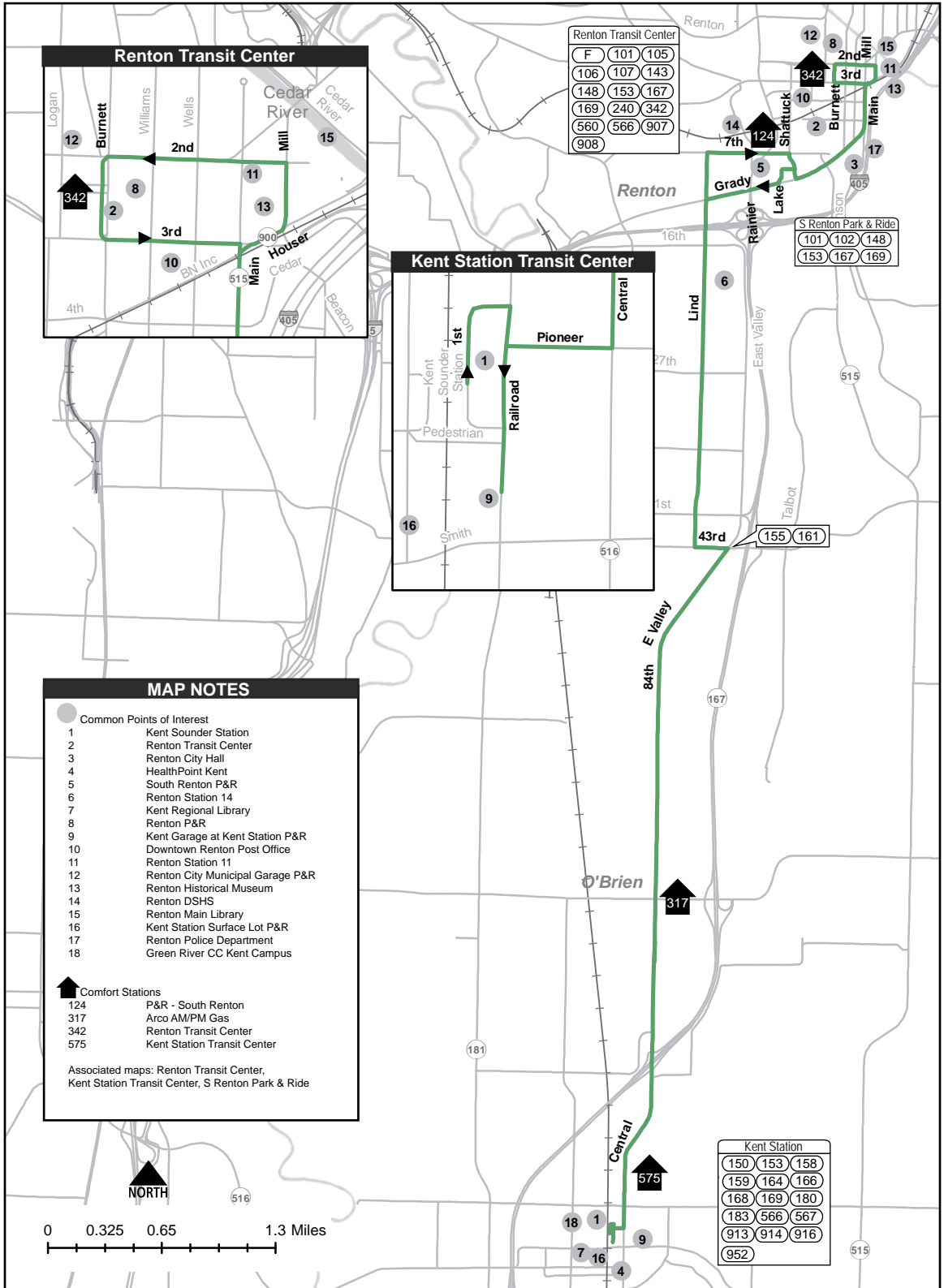
♦ Renton Transit Center  
 Bay 7  
 L S 3 St  
 R Main Av S  
 R S Grady Way  
 R Shattuck Av S  
 L through P&R  
 L Lake Av S  
 R S Grady Way  
 C SW Grady Way  
 L Lind Av SW  
 L SW 43 St (S 180 St)  
 R E Valley Hwy  
 C 84 Av S  
 C Central Av N  
 R E Pioneer St  
 L Railroad Av N  
 2 Kent Station Transit  
 Center Bay 9

**Awareness Areas**  
*Renton TC*

Route 153 is grouped with Routes 164, 168, 183

<b>To</b>	<b>Base</b>	
Renton	0313	South Base 04D9
Kent	0318	

When scheduled to Renton, display dash sign 177 "Serves Renton Transit Center".  
 When through-routed (153/183) change signs upon arrival at Kent Station.



**Federal Center South****From: Tukwila Sounder Station**

- ◆ Bay 1 (bus-only rdwy)
- C bus-only rdwy (to S Longacres Way)
- L S Longacres Way
- R W Valley Hwy
- C Interurban Av S
- L S 133 St
- C E Marginal Way S
- L S 112 St
- R Tukwila International Blvd
- L E Marginal Way S
- L S Alaska St
- R first N-S rdwy
- S

**Tukwila Sounder Station****From: Federal Center South**

- ◆ Federal Center South (N-S rdwy)
- R Diagonal Av S
- R E Marginal Way S
- R Tukwila International Blvd
- L S 112 St
- R E Marginal Way S
- C S 133 St
- R Interurban Av S
- C W Valley Hwy
- L S Longacres Way (S 158 St)
- R bus-only rdwy
- C bus-only rdwy
- 2 Bay 2
- S

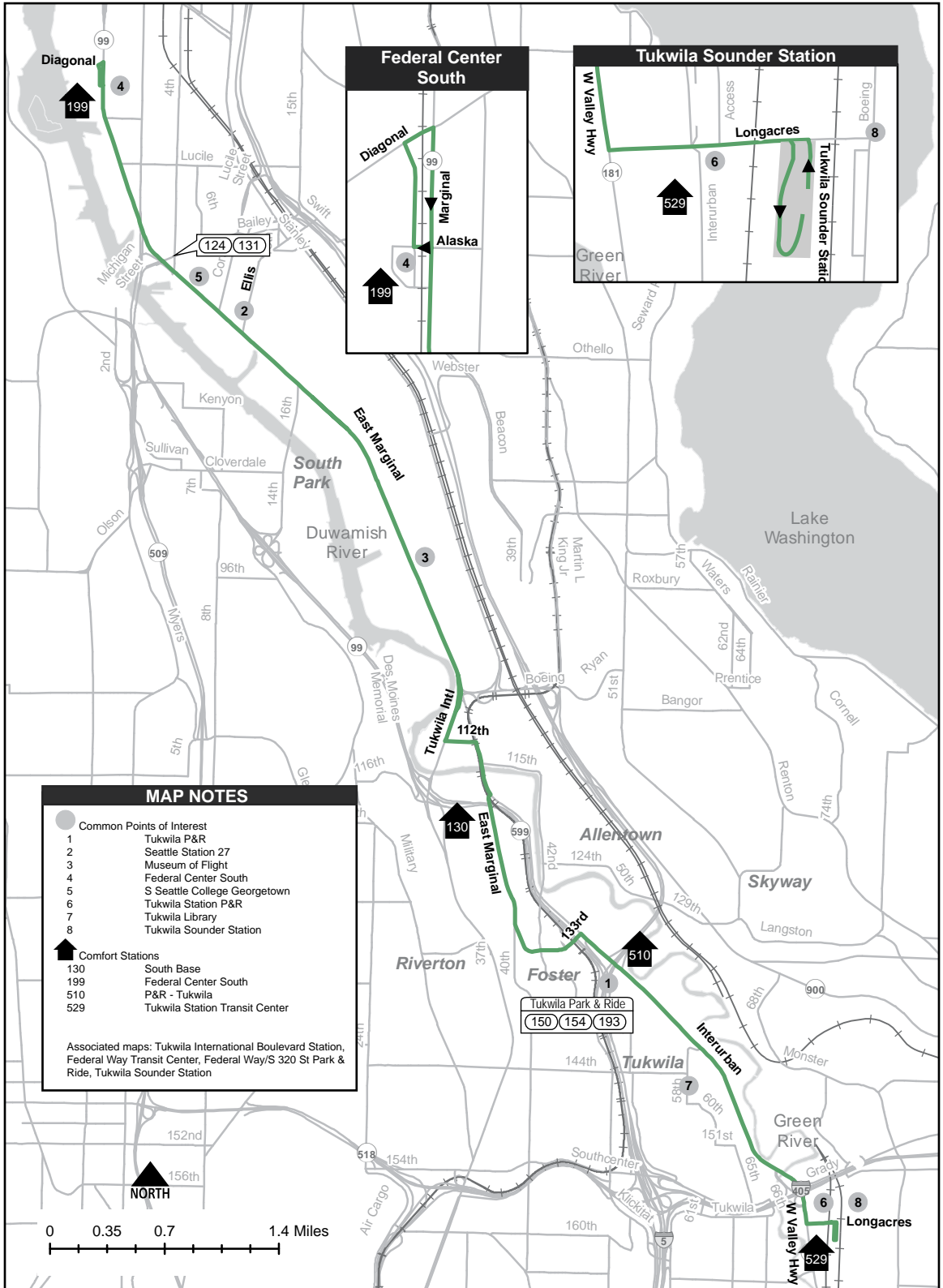
**To****Base**

Boeing Industrial (Federal Center South)  
Tukwila Commuter Rail Station

00A8  
054A

South Base 04D9





**Highline College****From: Andover Pk W/Baker Blvd**

♦ Andover Pk W  
 R Strander Blvd  
 R Southcenter Pkwy  
 L Klickitat Dr  
 L 53 Av S  
 R S 160 St  
 L 51 Av S  
 R S 164 St  
 L Military Rd S  
 R S 176 St  
 L International Blvd S  
 (Hwy 99)  
 R S 188 St  
 C S 188 Way  
 C Des Moines Memorial  
 Dr S  
 L 8 Av S  
 L S 200 St  
 R Des Moines Memorial  
 Dr S  
 L Marine View Dr S  
 L 7 Pl S  
 C S 216 St  
 R 24 Av S  
 R Kent-Des Moines Rd  
 L 16 Av S  
 L S 240 St  
 L enter Highline College  
 parking lot (opposite  
 25 Av S)  
 L W/B rdwy  
 2 stop

**Southcenter****From: Highline College Parking Lot**

♦ Highline College parking  
 lot  
 L exit rdwy to S 240 St  
 R S 240 St  
 R 16 Av S  
 R Kent-Des Moines Rd  
 L 24 Av S  
 L S 216 St  
 C 7 Pl S  
 R Marine View Dr S  
 R Des Moines Memorial  
 Dr S  
 L S 200 St  
 R 8 Av S  
 R Des Moines Memorial  
 Dr S  
 C S 188 Way  
 C S 188 St  
 L International Blvd S  
 (Hwy 99)  
 R S 176 St  
 L Military Rd S  
 R S 170 St  
 L 51 Av S  
 R S 160 St  
 L 53 Av S  
 R Klickitat Dr  
 L Southcenter Pkwy  
 C Tukwila Pkwy  
 R Andover Pk W  
 S farside Baker Blvd

**Layover at Highline College Weekends Only**

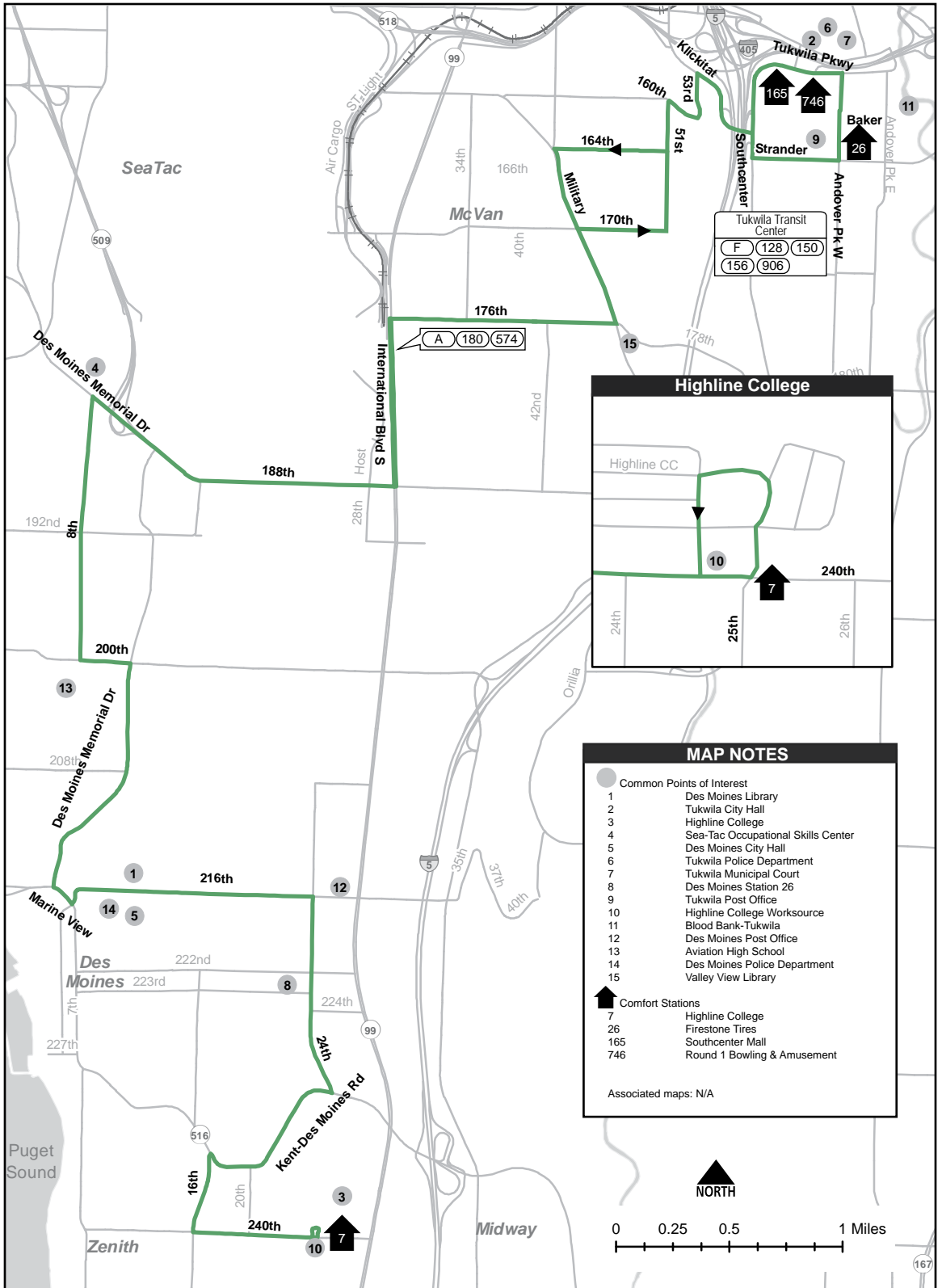
When long layovers after  
 dropoff, proceed west  
 past N-S exit road to  
 parking. Lay in clear.  
 (Do not block traffic.)

**Awareness Areas**

Andover Park W/  
 Baker Blvd  
 Andover Park W/  
 Strander Blvd

**To****Base**

Highline College	0217	South Base	04D9
Southcenter	0218		



**Downtown Seattle****From: Lake Meridian Park & Ride**

♦ Lake Meridian P&R  
 C through P&R  
 R 132 Av SE  
 R Kent Kangley Rd  
 R 116 Av SE  
 R SE 223 Dr  
 L 124 Av SE  
 L SE 208 St  
 C S 208 St  
 C S 212 Way  
 C S 212 St

**Slow Order**

*25 mph or less west-  
 bound on S 208/212 St  
 between  
 98 Pl S & 91 Pl S*

C Orillia Rd S  
 R enter N/B I-5  
 C I-5  
 L "Seneca St" (Exit 165)  
 C Seneca St  
 R 4 Av  
 L Pine St  
 L 2 Av  
 C 2 Av Ext S  
 S S Jackson St

**Lake Meridian Park & Ride****From: 2 Av/Bell St**

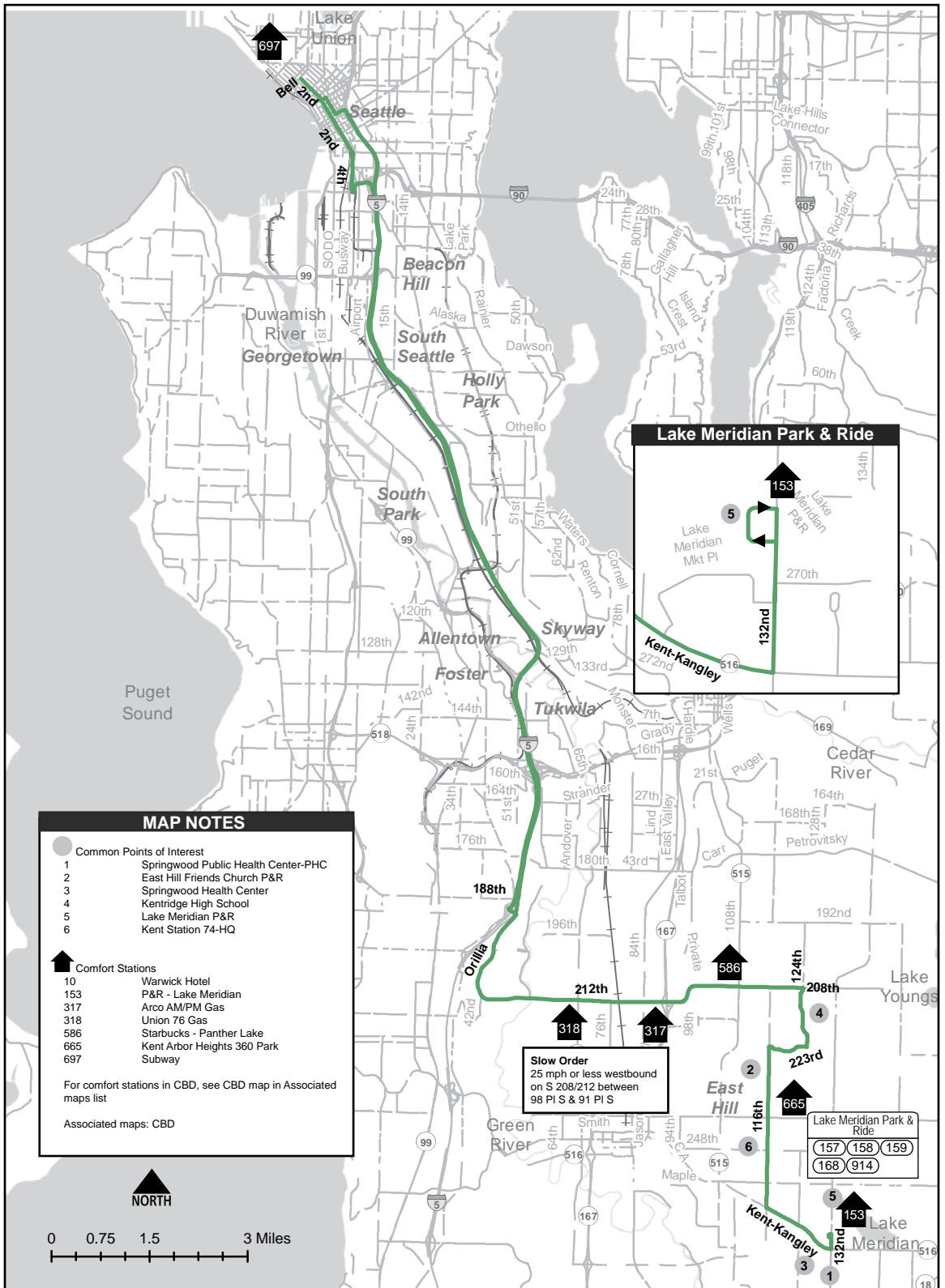
♦ 2 Av  
 C 2 Av Ext S  
 C 4 Av S  
 R ramp "East I-90/  
 I-5/Spokane" Exit  
 L enter "I-90/I-5"  
 R enter "I-5/South/  
 Portland" (Exit 2A)  
 C I-5  
 R "S 188 St/  
 Orillia Rd" Exit  
 C "Orillia Rd" Exit  
 L Orillia Rd S  
 C S 212 St  
 C S 212 Way  
 C S 208 St  
 C SE 208 St  
 R 124 Av SE  
 R SE 223 Dr  
 L 116 Av SE  
 L Kent Kangley Rd  
 L 132 Av SE  
 L enter Lake Meridian P&R  
 C through P&R  
 S

**Awareness Areas**

4th Av/University St  
 3rd Av/Pine St

**To****Base**

Downtown Seattle	0727	South Base	04D9
Lake Meridian Park & Ride	0728		



**Downtown Seattle****From: 132 Av SE/SE 240 St**

♦ 132 Av SE  
 L SE 256 St  
 R 140 Av SE  
 L SE 260 St  
 R 144 Av SE  
 L SE 263 St  
 R 148 Av SE  
 C 152 Way SE  
 R Kent-Kangley Rd  
 R 132 Av SE  
 L enter Lake Meridian P&R  
 C through P&R  
 2 P&R Stop  
 C through P&R  
 L 132 Av SE  
 L SE 240 St  
 C S 240 St  
 C E James St  
 L Central Av N  
 R E Pioneer St  
 L Railroad Av N  
 2 Kent Station Transit  
 Center Bay 9  
 R W Smith St  
 R 4 Av N  
 L W James St  
 L 64 Av S  
 R W Meeker St  
 R Kent-Des Moines Rd  
 (SR-516)  
 R enter Kent/Des Moines  
 freeway station  
 R enter N/B I-5  
 C I-5  
 L "Seneca St" (Exit 165)  
 C Seneca St  
 R 4 Av  
 L Pine St  
 L 2 Av  
 C 2 Av Ext S  
 S

**When Scheduled from  
Kent Station**

♦ Railroad Av N  
 2 Kent Station Bay 9  
 C Regular route

**Kent****From: 2 Av/Bell St**

♦ 2 Av  
 C 2 Av Ext S  
 C 4 Av S  
 R ramp "East I-90/  
 I-5/Spokane" Exit  
 L S Atlantic St  
 C enter "I-90/I-5"  
 R enter "I-5/South/  
 Portland" (Exit 2A)  
 C I-5  
 R "SR-516/Kent-Des  
 Moines" (Exit 149)  
 L E/B SR-516/Kent  
 (Kent/Des Moines Rd)  
 C Kent/Des Moines Rd  
 (SR-516)  
 L W Meeker St  
 L 64 Av S  
 R W James St  
 R Railroad Av N  
 R Kent Station Transit  
 Center bus loop  
 2 Bay 3  
 C bus loop  
 R Railroad Av N  
 L E Pioneer St  
 L Central Av N  
 R E James St  
 C S 240 St  
 C SE 240 St  
 R 132 Av SE  
 L Kent-Kangley Rd  
 L 152 Way SE  
 C 148 Av SE  
 L SE 263 St  
 R 144 Av SE  
 L SE 260 St  
 R 140 Av SE  
 L SE 256 St  
 S

**Awareness Areas**  
 4th Av/University St  
 3rd Av/Pine St

To	Base
Downtown Seattle	051F South Base 04D9
Kent	0527 South (via Kent) 009E



**Downtown Seattle****From: 164 Av SE/SE 272 St**

◆ 164 Av SE  
 R SE 268 St  
 C SE 267 St  
 C SE 264 St  
 C SE 262 St  
 L 176 Av SE  
 R SE 261 St  
 R 180 Av SE  
 L SE 262 Pl  
 C SE Timberlane Blvd  
 R Timberlane Way SE  
 C 192 Av SE  
 R SE 272 St  
 R 132 Av SE  
 L enter Lake Meridian P&R  
 C through P&R  
 2 P&R Stop  
 C through P&R  
 R 132 Av SE  
 R Kent-Kangley Rd  
 L SE 256 St  
 C Canyon Dr SE  
 C E Smith St  
 R Central Av N  
 L E Pioneer St  
 L Railroad Av N  
 2 Kent Station Transit  
 Center Bay 9  
 R W Smith St  
 R 4 Av N  
 L W James St  
 L 64 Av S  
 R W Meeker St  
 R Kent/Des Moines Rd  
 (SR-516)  
 R enter Kent/Des Moines  
 freeway station  
 R enter N/B I-5  
 C I-5  
 L "Seneca St" (Exit 165)  
 C Seneca St  
 R 4 Av

L Pine St  
 L 2 Av  
 C 2 Av Ext S  
 S

**Timberlane****From: 2 Av/Bell St**

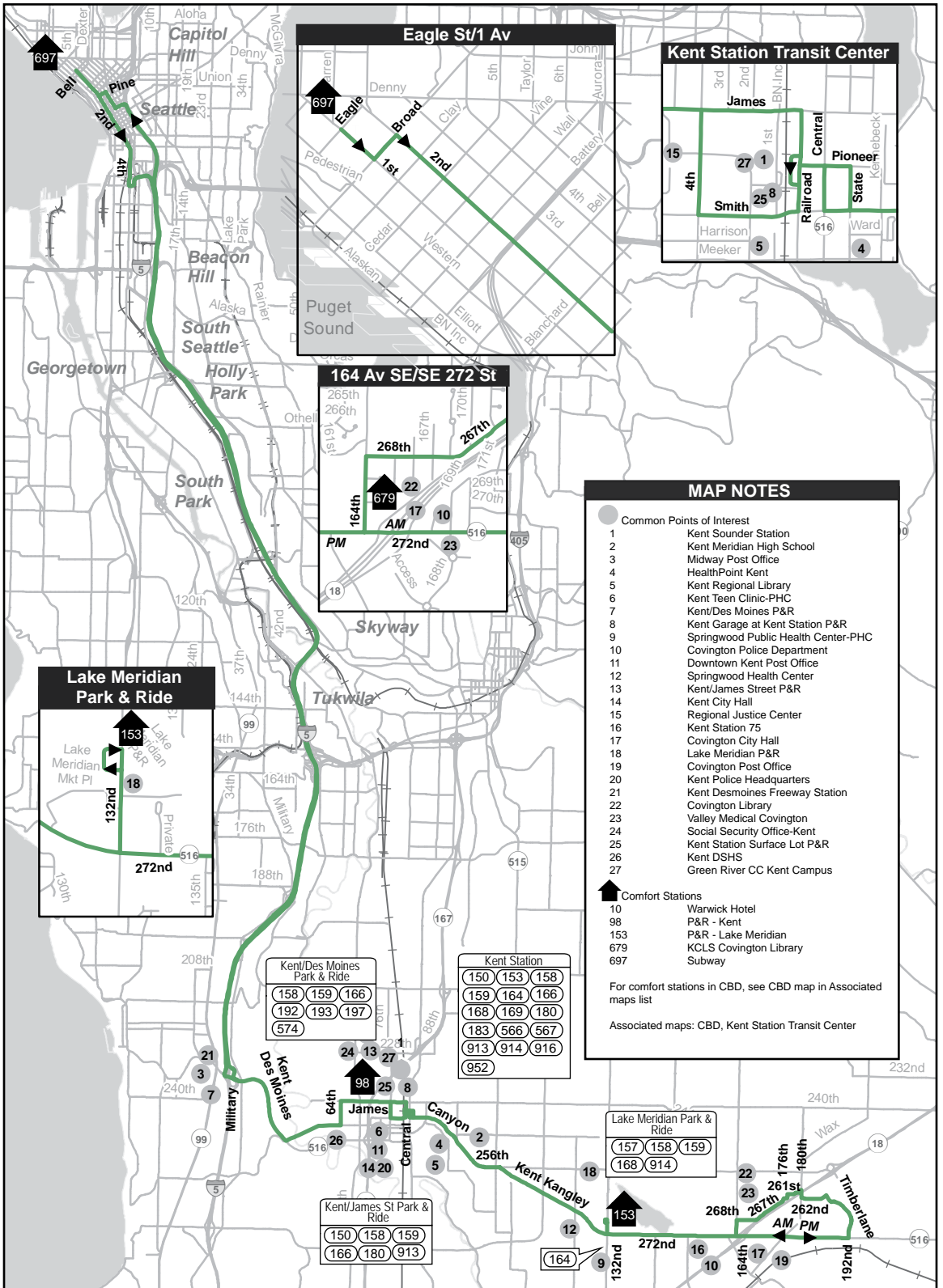
◆ 2 Av  
 C 2 Av Ext S  
 C 4 Av S  
 R ramp "East I-90/  
 I-5/Spokane" Exit  
 L S Atlantic St  
 C enter "I-90/I-5"  
 R enter "I-5/South/  
 Portland" (Exit 2A)  
 C I-5  
 R "SR-516/Kent-Des  
 Moines" (Exit 149)  
 L E/B SR-516/Kent  
 (Kent-Des Moines Rd)  
 C Kent-Des Moines Rd  
 (SR-516)  
 L W Meeker St  
 L 64 Av S  
 R W James St  
 R Railroad Av N  
 R Kent Station Transit  
 Center bus loop  
 2 Bay 3  
 C bus loop  
 R Railroad Av N  
 L E Pioneer St  
 R State Av N  
 L E Smith St  
 C Canyon Dr SE  
 C SE 256 St  
 R Kent-Kangley Rd  
 L 132 Av SE  
 L enter Lake Meridian P&R  
 C through P&R  
 2 P&R Stop  
 C through P&R  
 R 132 Av SE  
 L SE 272 St  
 L 192 Av SE  
 C Timberlane Way SE  
 L SE Timberlane Blvd

C SE 262 Pl  
 R 180 Av SE  
 L SE 261 St  
 L 176 Av SE  
 C SE 262 St  
 C SE 264 St  
 C SE 267 St  
 C SE 268 St  
 L 164 Av SE  
 R SE 272 St  
 S

**Awareness Areas**  
 4th Av/University St  
 3rd Av/Pine St

To	Base
Downtown Seattle	055E South Base 04D9
Timberlane	078A South (via Kent) 009E





**Green River College****From: Kent Station Transit Center Bay 1**

♦ Kent Station Transit Center (Bay 1)  
 C bus loop  
 R Railroad Av N  
 L E Pioneer St  
 L Central Av N  
 R E James St  
 C S 240 St  
 C SE 240 St  
 R 104 Av SE  
 L SE 256 St  
 R Kent-Kangley Rd  
 R 132 Av SE  
 R SE 278 Pl  
 C 130 Av SE  
 C SE 276 Pl  
 C SE 276 Way  
 C SE 277 Pl  
 L 124 Av SE  
 R SE 316 St  
 L 116 Av SE  
 L SE 320 St  
 S 122 Av SE layover

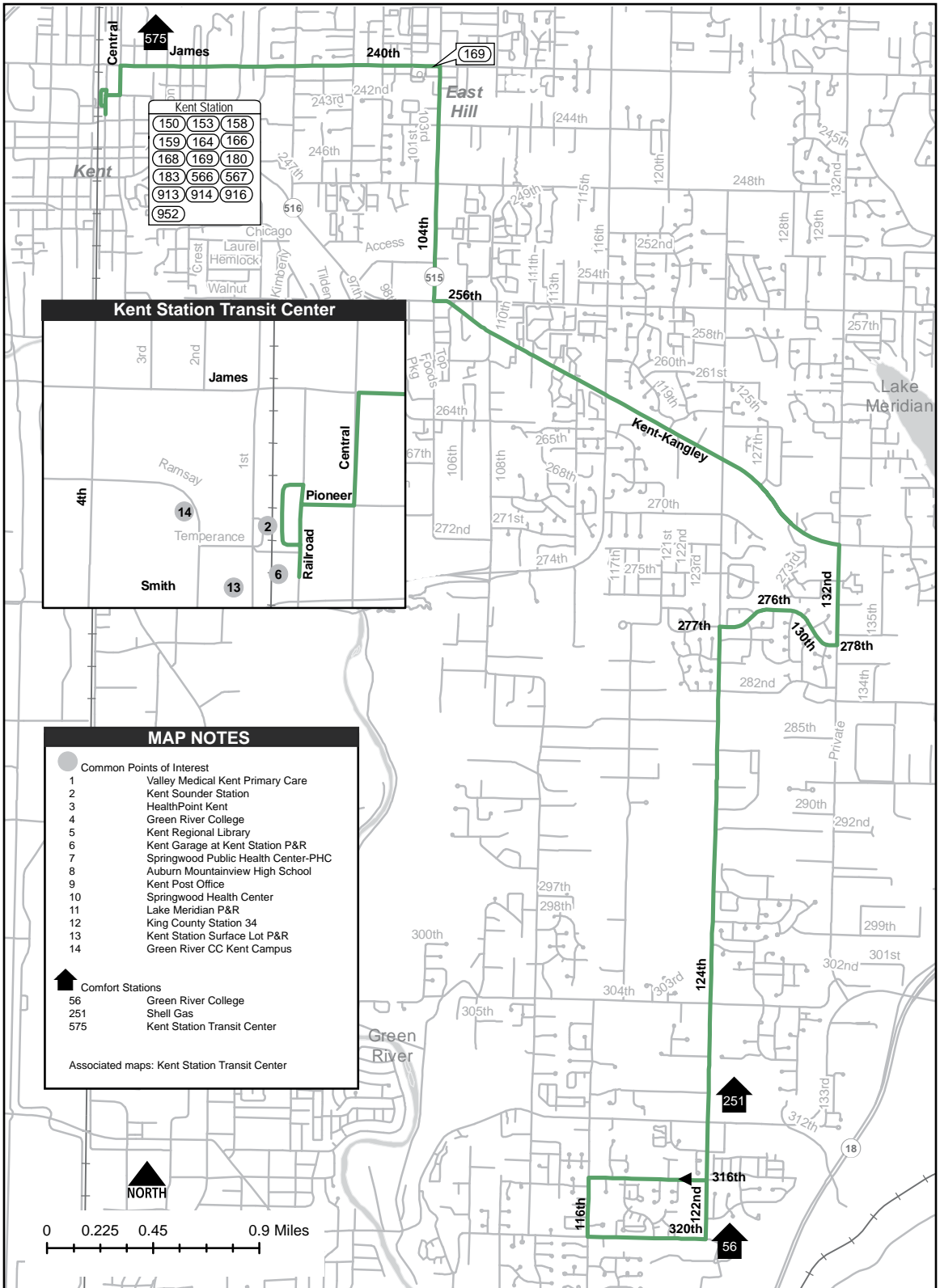
**Kent Station Transit Center Bay 9****From: Green River CC (SE 320 St/122 Av SE)**

♦ SE 320 St (122 Av SE layover)  
 L 124 Av SE  
 R SE 277 Pl  
 C SE 276 Way  
 C SE 276 Pl  
 C 130 Av SE  
 C SE 278 Pl  
 L 132 Av SE  
 L Kent-Kangley Rd  
 L SE 256 St  
 R 104 Av SE  
 L SE 240 St  
 C S 240 St  
 C E James St  
 L Central Av N  
 R E Pioneer St  
 L Railroad Av N  
 R Kent Station Transit Center bus loop  
 2 Bay 9

Route 164 is grouped with Routes 153, 168, 183

<b>To</b>	<b>Base</b>
Green River College	0257 South Base 04D9
Kent	0215

When through-routed (164/168) change signs upon arrival at Kent Station Transit Center.



**Burien Transit Center****From: Kent Station Transit Center Bay 7**

♦ Railroad Av N (Bay 7)  
 R W Smith St  
 R 4 Av N  
 L W James St  
 L 64 Av S  
 R W Meeker St  
 C Reith Rd  
 R Military Rd S  
 L Kent-Des Moines Rd  
 (SR-516)  
 R Kent-Des Moines  
 freeway station  
 L exit rdwy  
 R Kent-Des Moines Rd  
 L Pac Hwy S (Hwy 99)  
 R S 240 St  
 R Marine View Dr S  
 C S 216 St  
 C S 216 Pl  
 C 1 Pl S  
 C 1 Av S  
 L SW 156 St  
 R 4 Av SW  
 R SW 150 St  
 L rdwy to Burien Transit  
 Center  
 C through transit center  
 2 Bay 1  
 S

**When Scheduled to  
Operate via Wesley  
Gardens/Terrace  
NORTHBOUND**

*Operate regular route*

2 Marine View Dr S  
 R S 218 St (stay to right  
 side of loop road)  
 2 Wesley Gardens Main  
 Bldg  
 C ahead across first  
 roadway  
 C ahead across S 216 St  
 C through counter-  
 clockwise loop  
 2 Wesley Terrace Main  
 Bldg  
 R S 216 St  
 C 7 Pl S  
 R Marine View Dr S  
 C Regular route

**Kent Station Transit Center Bay 1 or 2****From: Burien Transit Center**

♦ Bay 5  
 C through transit center  
 L rdwy to SW 150 St  
 R SW 150 St  
 L 4 Av SW  
 L SW 156 St  
 R 1 Av S  
 C 1 Pl S  
 C S 216 Pl  
 C S 216 St  
 C Marine View Dr S  
 (bear right at intersection  
 with SR-516)  
 L S 240 St  
 L enter Highline College  
 loop rdwy (ns 27 Av S)  
 C loop rdwy  
 L S 240 St  
 L Pacific Hwy S  
 (Hwy 99)  
 R Kent-Des Moines Rd  
 (SR-516)  
 R Military Rd S  
 L Reith Rd  
 C W Meeker St  
 L 64 Av S  
 R W James St  
 R Railroad Av N  
 S (Bay 1 or 2)

**When Scheduled to  
Operate via Wesley  
Gardens/Terrace  
SOUTHBOUND**

*Operate regular route*

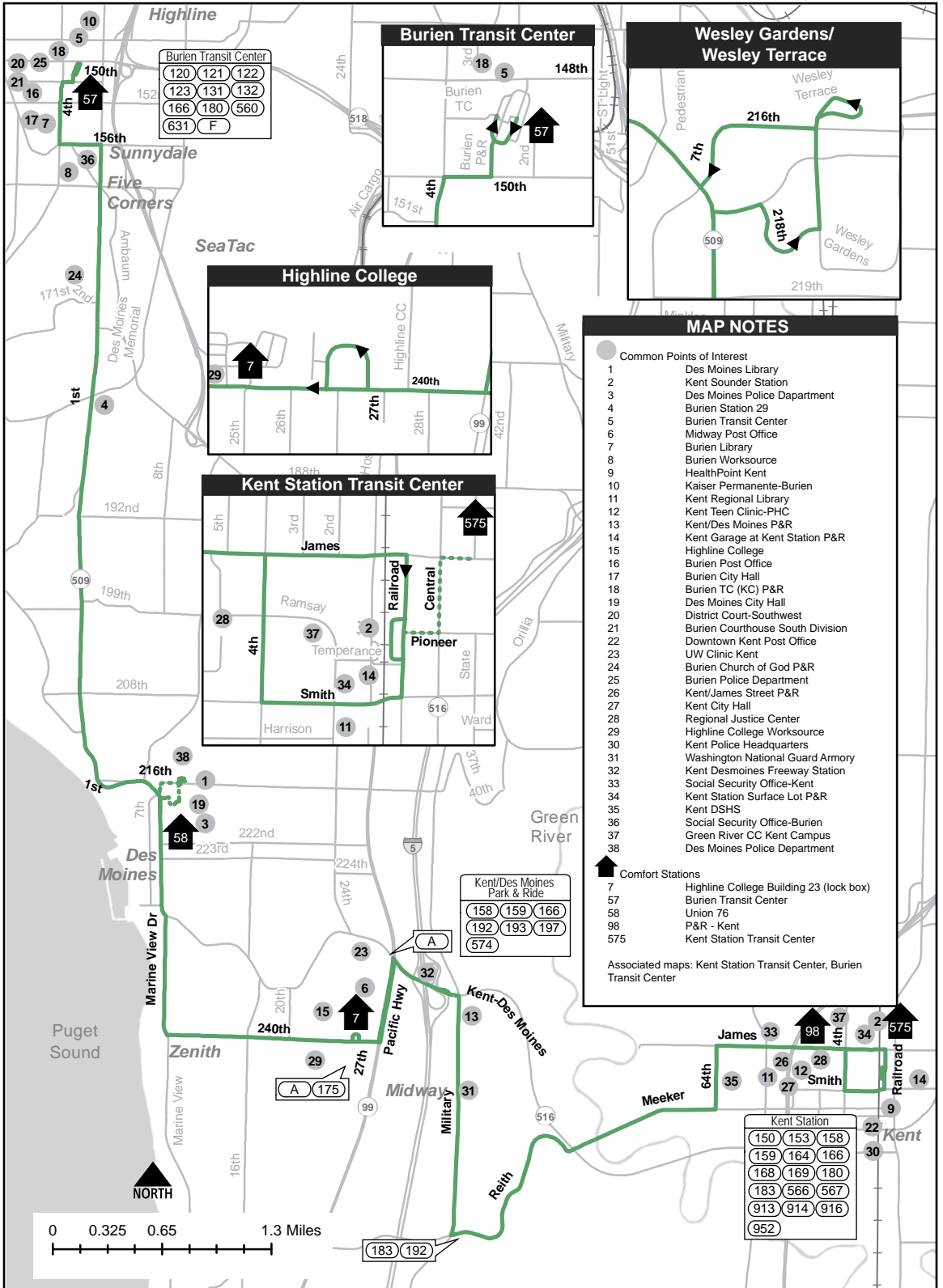
2 Marine View Dr S  
 L S 218 St (stay to right  
 side of loop road)  
 2 Wesley Gardens Main  
 Bldg  
 C ahead across first  
 roadway  
 C ahead across S 216 St  
 C through  
 counter-clockwise loop  
 2 Wesley Terrace Main  
 Bldg  
 R S 216 St  
 C 7 Pl S  
 L Marine View Dr S  
 C Regular route

Route 166 is grouped with Route 169

To	Base
Burien Transit Center	0231
Kent	034D
South Base	04D9

**Awareness Areas**

Pacific Hwy/  
Kent Des Moines Rd



## University District

From: South Renton Park &amp; Ride

- ◆ Bay 2
- L Shattuck Av S
- L S 7 St
- R Rainier Av S
- R S 3 St
- L Logan Av S
- R Renton Transit Center
- rdwy (Bay 3)
- C through transit center
- R Burnett Av S
- L S 3 St
- L Houser Way S
- L Mill Av S
- R Bronson Way S
- C Bronson Way N
- (move to left lane)
- L Park Av N
- R Logan Av N
- C N Park Dr
- C NE Park Dr
- R enter N/B I-405
- C I-405
- R "NE 30 St" (Exit 6)
- 2 Freeway Stop
- C enter N/B I-405
- C I-405
- R "112 Av SE" (Exit 9)
- 2 Freeway Stop
- C enter N/B I-405
- R "SR-520 West/Seattle
- East/Redmond"
- (Exit 14)
- L "SR-520 West/
- Seattle" Exit
- C SR-520
- (merge left to HOV lane)
- L "Bus Only" Exit to
- Clyde Hill/Yarrow Point
- freeway station
- 2 Clyde Hill/Yarrow Point
- freeway station
- C SR-520 bus only lane
- 2 Evergreen Point freeway
- station
- C SR-520

- R "Montlake Blvd/
- University of WA" Exit
- R Montlake Blvd E
- L NE Pacific St
- R 15 Av NE
- L NE 45 St
- S (9 Av NE)

## South Renton Park &amp; Ride

From: NE 45th St/Roosevelt Way NE

**Note:** For safety reasons, do not board or deboard customers at the 7 Av NE/NE 47 St layover

- ◆ NE 45 St
- R 15 Av NE
- L NE Pacific St
- R Montlake Blvd NE
- C Montlake Blvd E
- 2 Montlake freeway stop
- R enter E/B SR-520
- (Bus/carpool lane)
- C SR-520 (merge left)
- L "Bus Only" Exit to
- Evergreen Point freeway
- station
- 2 Evergreen Point freeway
- station
- C SR-520 HOV lane
- L "Bus Only" Exit to Clyde
- Hill/Yarrow Point freeway
- station
- 2 Clyde Hill/Yarrow Point
- freeway station
- C SR-520 (merge right)
- R "South I-405/
- Tacoma" Exit
- C enter S/B I-405
- C I-405
- R "112 Av SE" (Exit 9)
- 2 Freeway Stop
- C enter S/B I-405
- C I-405
- R "NE 30 St" (Exit 6)
- 2 Freeway Stop
- C enter S/B I-405
- C I-405
- R "SR-900 East/Park Av N/
- Sunset Blvd NE" (Exit 5)
- R N Park Dr
- C Logan Av N
- L Park Av N
- R Bronson Way N
- C Bronson Way S
- R S 2 St

- L Burnett Av S
- R Renton Transit Center
- rdwy (Bay 1)
- C through transit center
- R Logan Av S
- L S 2 St
- L Rainier Av S
- L S 7 St
- R Shattuck Av S
- R P&R E-W rdwy
- S Bay 1

## Awareness Areas

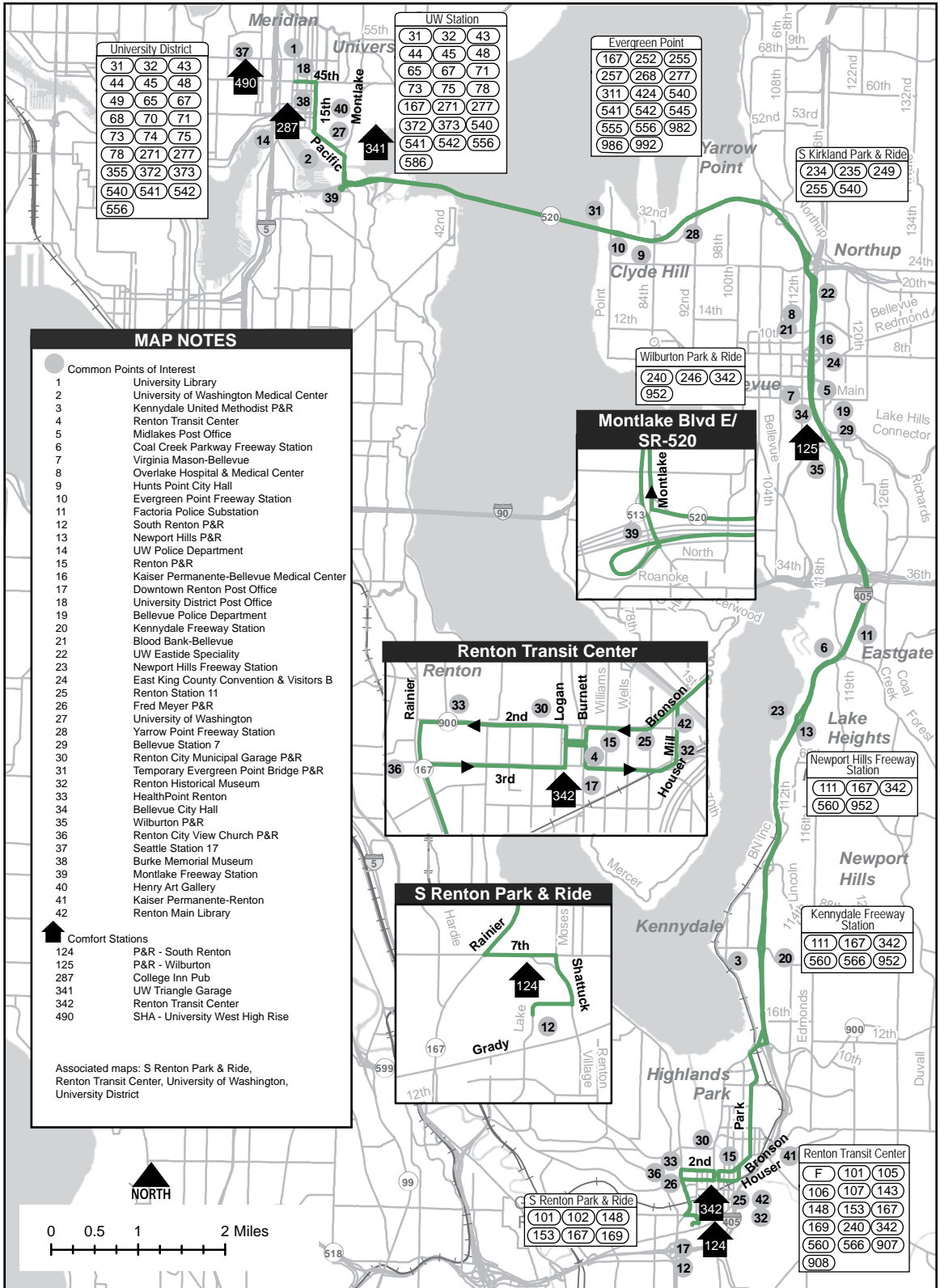
Renton TC  
 Montlake Blvd NE/  
 NE Pacific St  
 Montlake Blvd E/SR-520

## To

## Base

University District 0241 Ryerson Base 04D8  
 South Renton P & R 0448





**Kent Station Transit Center Bay 1****From: SE 264 St/242 Av SE**

♦ SE 264 St  
 R 242 Av SE  
 R SE Kent-Kangley Rd  
 C SR-516/  
   Kent-Kangley Rd  
 C SE 272 St  
 R 192 Av SE  
 C Timberlane Way SE  
 L SE Timberlane Blvd  
 C SE 262 Pl  
 L 180 Av SE  
 C SE Wax Rd  
 R SE 272 St  
 R 132 Av SE  
 L enter Lake Meridian P&R  
 C through P&R  
 2 P&R Stop  
 C through P&R  
 L 132 Av SE  
 L SE 256 St  
 R 104 Av SE  
 L SE 240 St  
 C S 240 St  
 C E James St  
 L Central Av N  
 R E Pioneer St  
 L Railroad Av N  
 R Kent Station Transit  
   Center bus loop  
 2 Bay 1

***When Scheduled to  
Kent Station Transit  
Center Bay 7***

2 bus loop  
 R Railroad Av N  
 2 Bay 7

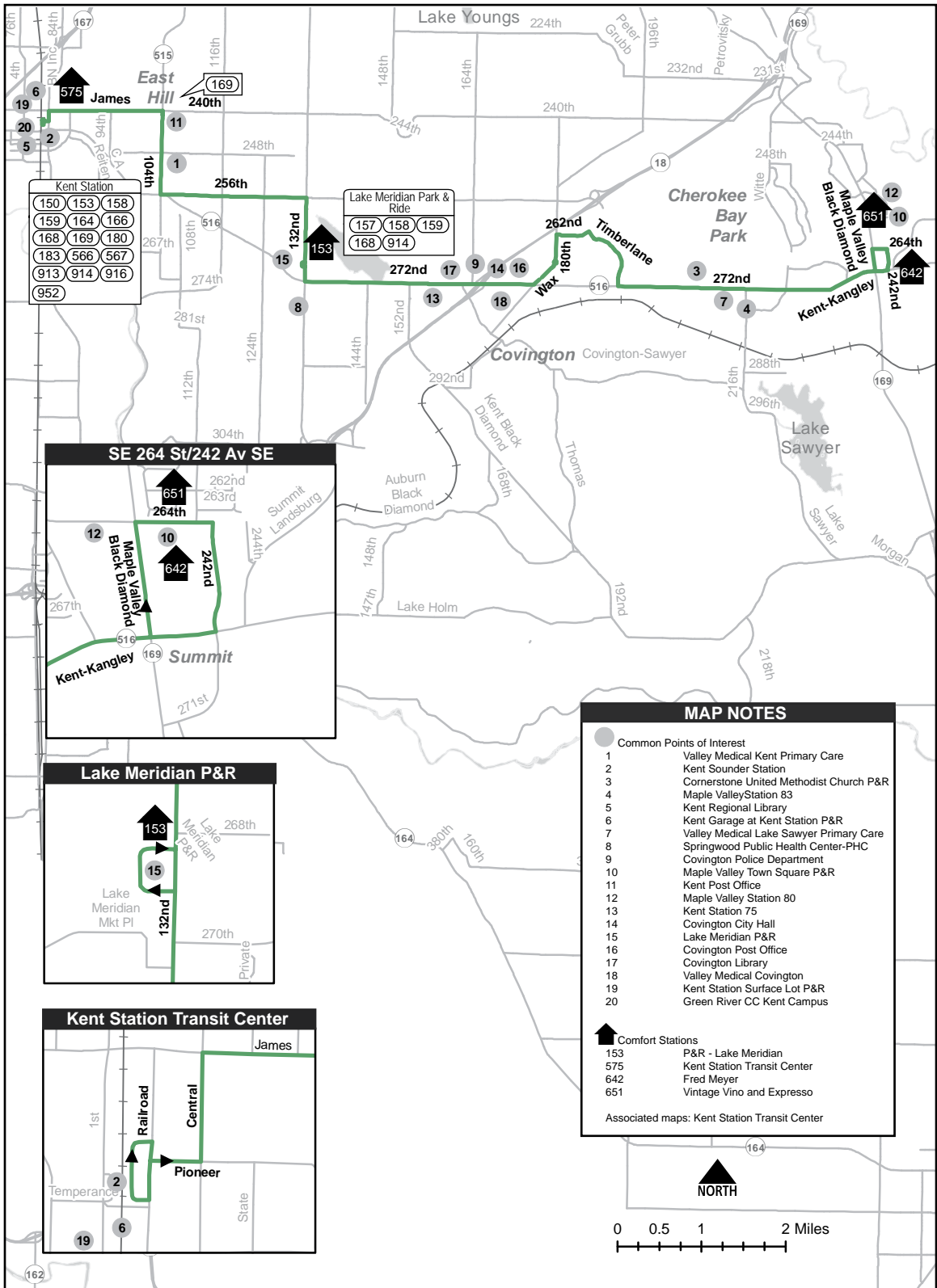
**Maple Valley****From: Kent Station Transit Center Bay 1**

♦ Kent Station Transit  
   Center Bay 1  
 C bus loop  
 R Railroad Av N  
 L E Pioneer St  
 L Central Av N  
 R E James St  
 C S 240 St  
 C SE 240 St  
 R 104 Av SE  
 L SE 256 St  
 R 132 Av SE  
 L SE 272 St  
 L SE Wax Rd  
 C 180 Av SE  
 R SE 262 Pl  
 C SE Timberlane Blvd  
 R Timberlane Way SE  
 C 192 Av SE  
 L SE 272 St  
 C SR-516/  
   Kent-Kangley Rd  
 L SR-169/Maple Valley-  
   Black Diamond Rd  
 R SE 264 St  
 S ns 242 Av SE

Route 168 is grouped with Routes 153, 164, 183

<b>To</b>	<b>Base</b>		
Kent	035B	South Base	04D9
Maple Valley	054B		





Kent Station Transit Center Bay 2

From: Renton Transit Center Bay 8

- ◆ Renton Transit Center Bay 8
- L S 2 St
- L Rainier Av S
- L S 7 St
- R Shattuck Av S
- R enter S Renton P&R
- L Lake Av S
- L S Grady Way
- R Talbot Rd S (SR-515)
- C Benson Dr S
- R S 21 St
- C Talbot Rd S
- L S 43 St (S Carr Rd)
- C SE Carr Rd
- C SE 176 St
- R 108 Av SE
- C Benson Rd SE
- C 104 Av SE
- R SE 256 St
- C Canyon Dr SE
- C E Smith St
- R Railroad Av N
- L Kent Station Transit Center bus loop
- S Bay 2

*When Scheduled to Kent Station Transit Center Bay 7*  
C bus loop  
R Railroad Av N  
2 Bay 7

Renton Transit Center Bay 8

From: Kent Station Transit Center Bay 2

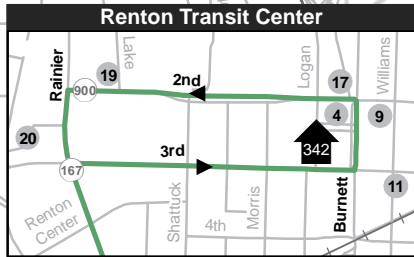
- ◆ Kent Station Transit Center Bay 2
- C bus loop
- R Railroad Av N
- L E Pioneer St
- R State Av N
- L E Smith St
- C Canyon Dr SE
- C SE 256 St
- L 104 Av SE
- C Benson Rd SE
- C 108 Av SE
- L SE 176 St
- C SE Carr Rd
- C S Carr Rd
- R Talbot Rd S
- C S 21 St
- L Benson Dr S
- C Talbot Rd S (SR-515)
- L S Grady Way
- R Lake Av S (S Renton P&R)
- C through P&R
- L Shattuck Av S
- L S 7 St
- R Rainier Av S
- R S 3 St
- L Burnett Av S
- S Bay 8

Awareness Areas  
Renton TC

Route 169 is grouped with Route 166

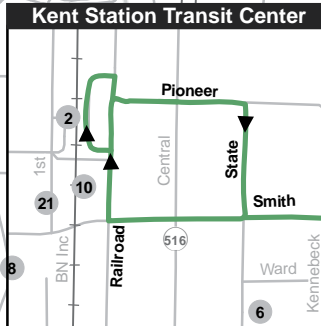
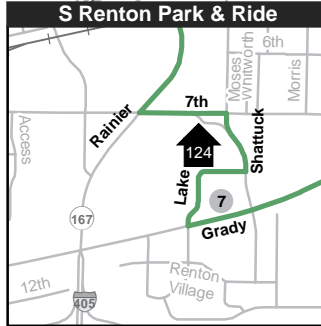
To	Base
Kent	035E South Base 04D9
Renton	0486

177 - Display Dash Sign 177 "Serves Renton Transit Center"



Renton Transit Center
F (101) (105)
(106) (107) (143)
(148) (153) (167)
(169) (240) (342)
(560) (566) (907)
(908)

S Renton Park & Ride
(101) (102) (148)
(153) (167) (169)

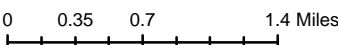


## MAP NOTES

- Common Points of Interest
- 1 Valley Medical Kent Primary Care
- 2 Kent Sounder Station
- 3 Valley Medical Clinic Family Medicine
- 4 Renton Transit Center
- 5 Kent Meridian High School
- 6 HealthPoint Kent
- 7 South Renton P&R
- 8 Kent Regional Library
- 9 Renton P&R
- 10 Kent Garage at Kent Station P&R
- 11 Downtown Renton Post Office
- 12 Valley Medical Center
- 13 Pacific Medical Center-South
- 14 Fred Meyer P&R
- 15 Kent Post Office
- 16 Renton Dental Clinic-PHC
- 17 Renton City Municipal Garage P&R
- 18 Renton Station 13
- 19 HealthPoint Renton
- 20 Renton City View Church P&R
- 21 Kent Station Surface Lot P&R
- 22 Green River CC Kent Campus
- 23 Valley Medical Cascade Primary Care

- Comfort Stations
- 124 P&R - South Renton
- 342 Renton Transit Center
- 575 Kent Station Transit Center
- 586 Starbucks - Panther Lake

Associated maps: S Renton Park & Ride, Renton Transit Center, Kent Station Transit Center



Kent Station
(150) (153) (158)
(159) (164) (166)
(168) (169) (180)
(183) (566) (567)
(913) (914) (916)
(952)

## Downtown Seattle

From: Federal Way/S 320 St Park &amp; Ride

- ◆ Federal Way/S 320 St  
P&R (Bay 1)
- C through P&R
- R N-S rdwy
- L S 322 St
- R 23 Av S
- R S 317 St
- R through roundabout
- 2 S 317 St E/B
- L I-5 HOV N/B ramp
- C I-5 HOV lane
- C I-5
- R "W. Seattle Bridge/  
Columbian Way"  
(Exit 163)
- C "W. Seattle Bridge" Exit
- C "Safeco Field/  
Spokane St" Exit
- C S Spokane St
- R SODO Busway
- L S Royal Brougham Way
- R 4 Av S
- C 4 Av
- R Olive Way
- L Howell St
- 2 Minor St

**When Scheduled  
Through Star Lake  
P&R Freeway Stop**  
Operate regular route

2 I-5  
R "S 272 St" (Exit 147)  
2 Star Lake freeway stop  
C enter N/B I-5  
C N/B I-5

## Federal Way Park &amp; Ride

From: 2 Av/Bell St

- ◆ 2 Av (Bell St) (fs)
- C 2 Av
- C 2 Av Ext S
- C 4 Av
- L S Royal Brougham Way
- R SODO Busway
- L S Spokane St
- R enter S/B I-5
- C I-5
- C I-5 HOV Lane
- L S 317 HOV exit ramp
- R S 317 St
- R through roundabout
- 2 S 317 St
- L 23 Av S
- L S 320 St
- R enter S/B I-5
- R Federal Way/  
S 320 St P&R
- S Bay 2

**When Scheduled  
Through Star Lake P&R  
Freeway Stop**  
Operate regular route

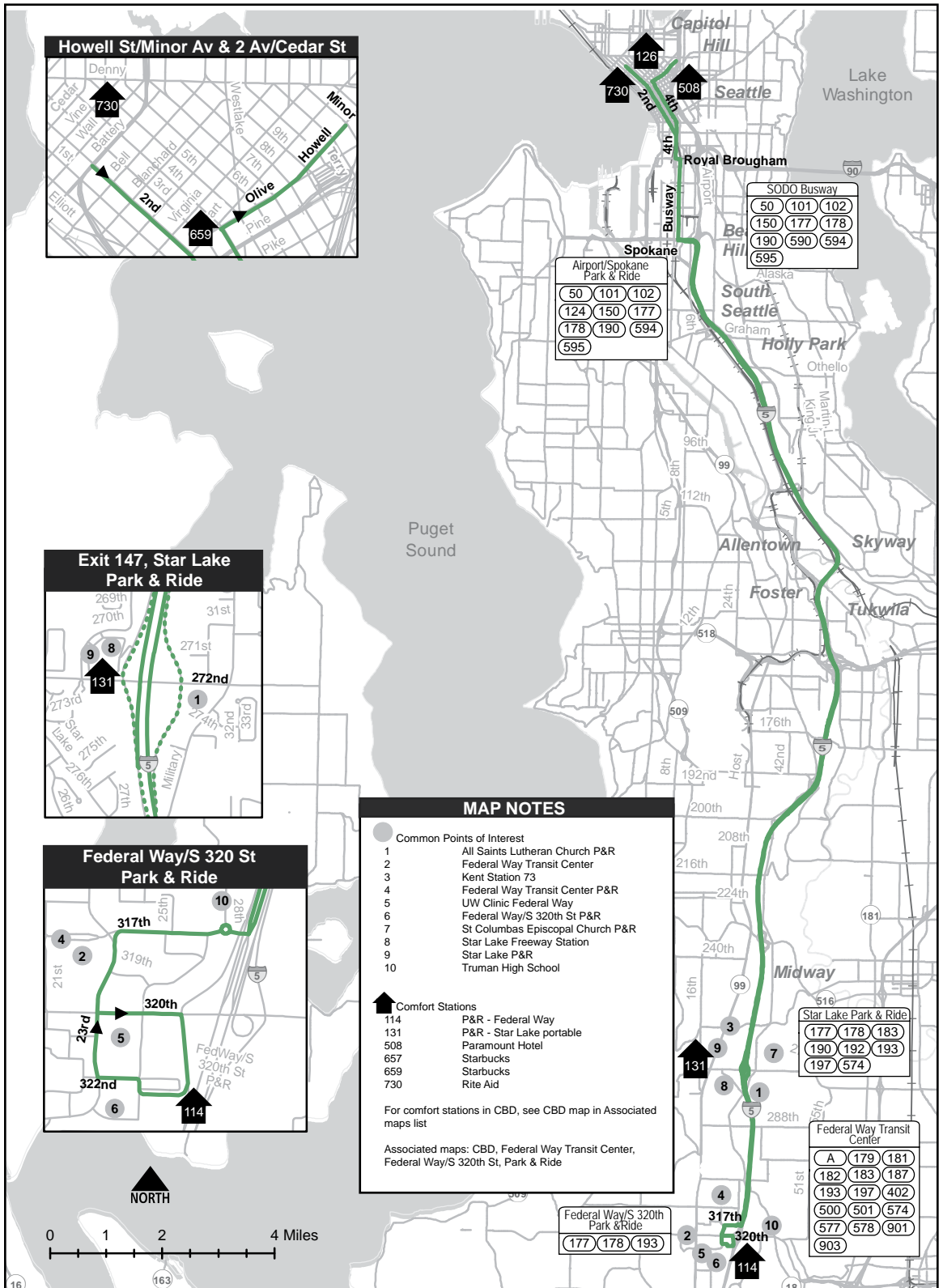
2 I-5  
R "S 272 St" (Exit 147)  
2 Star Lake freeway stop  
C enter S/B I-5  
C S/B I-5

## Awareness Areas

4th Av/S Washington St  
4th Av/University St  
23rd Av S/S 320th St

Route 177 is grouped with Route 178

To	Base		
Downtown Seattle	06E8	South Base	04D9
Federal Way Park & Ride	06EA		
59 - When scheduled to Star Lake freeway stop, display dash sign 59 - "Via Star Lake freeway station"			



## Downtown Seattle

From: S Federal Way Park &amp; Ride

- ◆ S Federal Way P&R
- C through P&R
- R West exit rdwy (9 Av S)
- R S 348 St
- C SR-18
- R enter N/B I-5
- C I-5
- R "Federal Way/S 320 St" (Exit 143)
- L S 320 St
- L enter S/B I-5
- R Federal Way/S 320 St P&R
- 2 Bay 1
- C through P&R
- R N-S rdwy
- L S 322 St
- R 23 Av S
- R S 317 St
- R through roundabout
- 2 S 317 St E/B
- L I-5 HOV N/B ramp
- C I-5 HOV lane
- C I-5
- R "W. Seattle Bridge/ Columbian Way" (Exit 163)
- C "W. Seattle Bridge" Exit
- C "Safeco Field/Spokane St" Exit
- C S Spokane St
- R SODO Busway
- L S Royal Brougham Way
- R 4 Av S
- C 4 Av
- R Olive Way
- L Howell St
- 2 Minor St

**When Scheduled  
Through Star Lake P&R  
Freeway Stop**

Operate regular route

- 2 I-5
- R "S 272 St" (Exit 147)
- 2 Star Lake freeway stop
- C enter N/B I-5
- C N/B I-5

## South Federal Way Park &amp; Ride

From: Wall St/3 Av

- ◆ Wall St
- (fs 3 Av – north side)
- L 2 Av
- C 2 Av Ext S
- C 4 Av
- L S Royal Brougham Way
- R SODO Busway
- L S Spokane St
- R enter S/B I-5
- C I-5
- C I-5 HOV Lane
- L S 317 HOV exit ramp
- R S 317th St
- R through roundabout
- 2 S 317 St
- L 23 Av S
- L S 320 St
- R enter S/B I-5
- R Federal Way/S 320 St P&R
- 2 Bay 2
- C through P&R
- R N-S rdwy
- C 25 Av S
- R S 320 St
- R enter S/B I-5
- C I-5
- R "SR-161 South/Puyallup" (Exit 142B)
- C SR-18
- C S 348 St
- L East entrance rdwy
- 2 S Federal Way P&R
- R E-W rdwy
- S

**When Scheduled  
Through Star Lake P&R  
Freeway Stop**

Operate regular route

- 2 I-5
- R "S 272 St" (Exit 147)
- 2 Star Lake freeway stop
- C enter S/B I-5
- C S/B I-5

## Awareness Areas

4th Av/S Washington St  
4th Av/University St  
23rd Av S/S 320th St

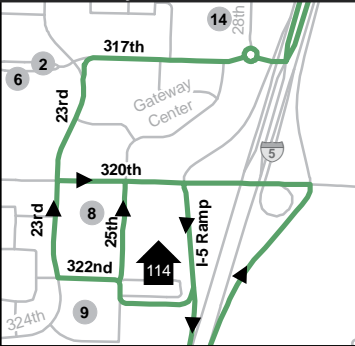
Route 178 is grouped with Route 177

To	Base
Downtown Seattle	0132 South Base 04D9
at Federal Way Park & Ride	0134
Federal Way	014A

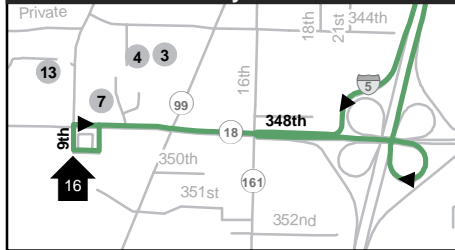
## Wall St/3 Av &amp; Howell/Minor



## Federal Way/S 320 St Park &amp; Ride



## S Federal Way Park &amp; Ride



## MAP NOTES

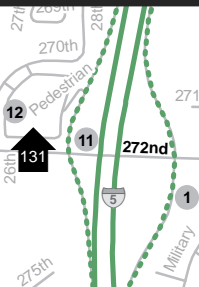
- Common Points of Interest
- 1 All Saints Lutheran Church P&R
  - 2 Federal Way Transit Center
  - 3 Valor CBOC Federal Way
  - 4 VA Clinic Federal Way
  - 5 Kent Station 73
  - 6 Federal Way Transit Center P&R
  - 7 South Federal Way P&R
  - 8 UW Clinic Federal Way
  - 9 Federal Way/S 320th St P&R
  - 10 St Columbas Episcopal Church P&R
  - 11 Star Lake Freeway Station
  - 12 Star Lake P&R
  - 13 Federal Way DSHS
  - 14 Truman High School

- Comfort Stations
- 16 P&R - South Federal Way
  - 114 P&R - Federal Way
  - 131 P&R - Star Lake portable
  - 508 Paramount Hotel
  - 657 Starbucks
  - 659 Starbucks

For comfort stations in CBD, see CBD map in Associated maps list

Associated maps: Federal Way Transit Center, Federal Way/S 320 St Park & Ride

## Exit 147, Star Lake Park &amp; Ride



SODO Busway		
50	101	102
150	177	178
190	590	594
595		

Airport/Spokane Park & Ride		
50	101	102
124	150	177
178	190	594
595		

Star Lake Park & Ride		
177	178	183
190	192	193
197	574	

Federal Way/S 320th Park & Ride		
177	178	193

62	178
182	

NORTH

0 1 2 4 Miles



**Downtown Seattle****From: Twin Lakes Park & Ride**

♦ Bay 1  
 R SW 344 St  
 R 21 Av SW  
 R SW 320 St  
 C S 320 St  
 L Pacific Hwy S  
 R S 316 St  
 R 21 Av S  
 L enter Federal Way  
 Transit Center  
 2 Bay 7  
 C through Federal Way  
 Transit Center (E/B rdwy)  
 C S 317 St  
 R through roundabout  
 2 S 317 St E/B  
 L I-5 HOV N/B ramp  
 C I-5 HOV lane  
 C I-5  
 L "Seneca St" (Exit 165)  
 C Seneca St  
 R 4 Av  
 L Pine St  
 L 2 Av  
 C 2 Av Ext S  
 2 S Jackson St stop

**Twin Lakes Park & Ride****From: 2 Av/Bell St**

♦ 2 Av (fs Bell St)  
 C 2 Av  
 C 2 Av Ext S  
 C 4 Av S  
 R ramp "East I-90/  
 I-5/Spokane" Exit  
 L S Atlantic St  
 C enter "I-90/I-5"  
 R enter "I-5/South/  
 Portland" (Exit 2A)  
 C I-5  
 C I-5 HOV Lane  
 L S 317 HOV exit ramp  
 R S 317 St  
 R through roundabout  
 2 S 317 St  
 C enter Federal Way  
 Transit Center  
 2 Bay 2  
 C through Federal Way  
 Transit Center  
 (W/B rdwy)  
 2 21 Av S exit  
 R 21 Av S  
 L S 316 St  
 L Pacific Hwy S  
 R SW 320 St  
 L 21 Av SW  
 L enter Twin Lakes P&R  
 (E-W rdwy)  
 R N-S rdwy  
 S Bay 1

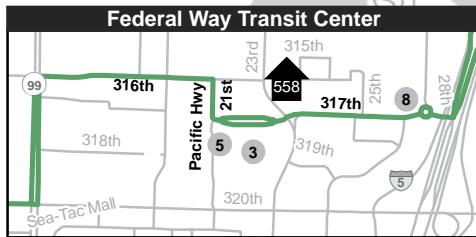
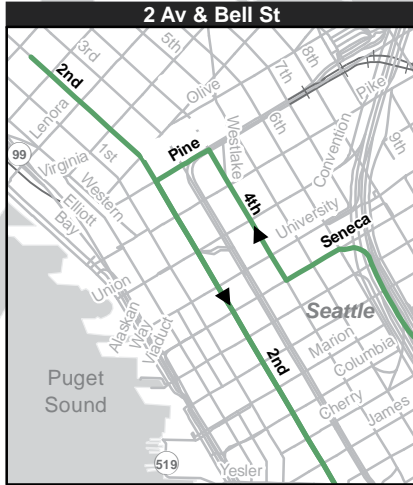
**Awareness Areas**

4th Av/University St  
 3rd Av/Pine St

**To****Base**

Downtown Seattle	0553	South Base	04D9
Twin Lakes Park & Ride	0555		





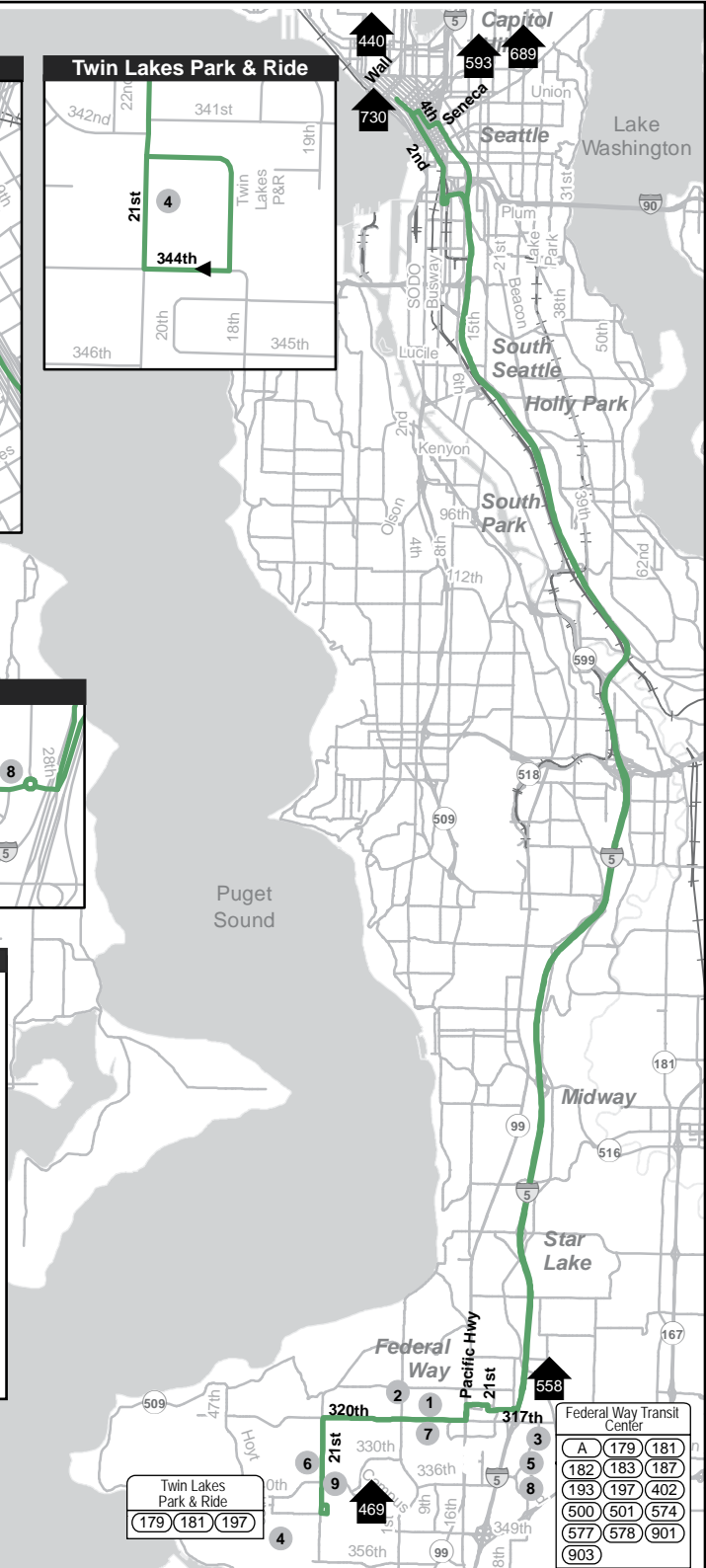
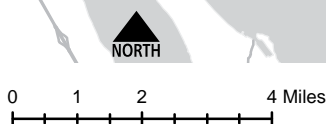
### MAP NOTES

- Common Points of Interest
- 1 Federal Way Library
- 2 Kaiser Permanente-Federal Way
- 3 Federal Way Transit Center
- 4 Twin Lakes P&R
- 5 Federal Way Transit Center P&R
- 6 Federal Way Station 63
- 7 Our Saviours Baptist Church P&R
- 8 Truman High School
- 9 Auburn Twin Lakes Post Office

- ▲ Comfort Stations
- 440 Seattle Police West Precinct
- 469 P&R - Twin Lakes
- 558 Federal Way Transit Center
- 593 Subway
- 689 Kroesen's Uniform
- 730 Rite Aid

For comfort stations in CBD, see CBD map in Associated maps list

Associated maps: Federal Way Transit Center



Twin Lakes Park & Ride		
179	181	197

Federal Way Transit Center		
A	179	181
182	183	187
193	197	402
500	501	574
577	578	901
903		

“Great compassion makes a peaceful heart. A peaceful heart makes a peaceful person. A peaceful person makes a peaceful family. A peaceful family makes a peaceful community. A peaceful community makes a peaceful nation. A peaceful nation makes a peaceful world.”



- Maha Ghosananda

**Burien Transit Center****From: 41 St SE/A St SE**

♦ 41st St SE  
 R A St SE  
 R 37th St SE  
 L M St SE  
 L 29th St SE  
 R F St SE  
 R 21st St SE  
 L K St SE  
 L 17th St SE  
 R A St SE  
 L 2nd St SE  
 C 2nd St SW  
 R A St SW  
 C Auburn Station Transit Center rdwy  
 2 Bay 1  
 L transit center rdwy  
 C 2nd St SW  
 L A St SW  
 C A St NW  
 R 1st St NW  
 C 1st St NE  
 L Auburn Way N  
 L 9th St NE  
 R D St NE  
 R 15th St NE  
 L Auburn Way N  
 C Central Av S  
 C Central Av N  
 L E Pioneer St  
 L Railroad Av N  
 2 Bay 9  
 R W Smith St  
 R 4 Av N  
 L W James St  
 R 64 Av S  
 L S 212 St  
 C Orillia Rd S  
 C S 188 St

R International Blvd (Hwy 99)  
 L S 170 St  
 R Air Cargo Rd  
 L S 154 St  
 C S 156 Way  
 C S 156 St  
 C SW 156 St  
 R 4 Av SW  
 R SW 150 St  
 L rdwy to Burien Transit Center  
 C through transit center  
 2 Bay 1  
 S

**When Scheduled from Auburn Station Transit Center Bay 1**

♦ Auburn Station Transit Center rdwy  
 L Transit Center Roadway  
 C Regular route

**When Scheduled from Auburn P&R Bay 1**

♦ E-W rdwy  
 L N-S rdwy  
 L E-W rdwy  
 L 15th St NE

**When Scheduled to SeaTac Airport Link Station Bay 2**

Operate regular route  
 2 Orillia Rd S  
 C S 188 St  
 R International Blvd (Hwy 99)  
 S farside S 176 St (Bay 2)

**To****Base**

Kent	044C	South Base	04D9
Sea-Tac (via Kent)	0452		
Burien Transit Center (via Sea-Tac)	0450		

When through-routed with Route 150 change signs upon arrival at Kent Station.

## Auburn

From: Burien Transit Center

2 Bay 6  
 ♦ through transit center  
 L rdwy to SW 150 St  
 R SW 150 St  
 L 4 Av SW  
 L SW 156 St  
 C S 156 St  
 C S 156 Way  
 C S 154 St  
 R Air Cargo Rd  
 L S 170 St  
 R International Blvd  
 (Hwy 99)  
 L S 188 St  
 C Orillia Rd S  
 C S 212 St  
 R 64 Av S  
 L W James St  
 R Railroad Av N  
 2 Kent Station Transit  
 Center Bay 4  
 L E Pioneer St  
 R Central Av N  
 C Central Av S  
 C Auburn Way N  
 R 15th St NE  
 L D St NE  
 L 9th St NE  
 R Auburn Way N  
 R Auburn Av  
 R 1 St NE  
 C 1 St NW  
 L A St NW  
 C A St SW  
 R Auburn Station Transit  
 Center rdwy  
 (opposite 1 St SW)  
 2 Bay 2  
 L transit center rdwy  
 C 2nd St SW

C 2nd St SE  
 R A St SE  
 L 17th St SE  
 R K St SE  
 R 21st St SE  
 L F St SE  
 L 29th St SE  
 R M St SE  
 R 37th St SE  
 L D St SE  
 R 41st St SE  
 S

**When Scheduled to  
 Auburn Station Transit  
 Center Bay 1**  
 2 Bay 1

**When Scheduled from  
 Kent Station Transit  
 Center Bay 4**  
 ♦ layover north of Bay 4  
 C Railroad Av N  
 2 Kent Station Transit  
 Center Bay 4  
 C Regular route

## MAP NOTES

- Common Points of Interest
- 1 SeaTac Municipal Court
  - 2 SeaTac City Hall
  - 3 Kent Sounder Station
  - 4 Health Service Center-Auburn
  - 5 Burien Transit Center
  - 6 SeaTac Police Department
  - 7 Kent Municipal Court
  - 8 HealthPoint Auburn
  - 9 HealthPoint Seatac
  - 10 Burien Library
  - 11 Health Service Center-Auburn-PHC
  - 12 Burien Worksource
  - 13 HealthPoint Kent
  - 14 Auburn P&R
  - 15 Kaiser Permanente-Burien
  - 16 Kent Regional Library
  - 17 Kent Teen Clinic-PHC
  - 18 Kent Courthouse South Division
  - 19 Auburn Station 31-HQ
  - 20 Kent Garage at Kent Station P&R
  - 21 Burien Post Office
  - 22 Kent Teen Clinic
  - 23 District Court-Aukeen
  - 24 Burien City Hall
  - 25 Mt Baker High School
  - 26 Burien TC (KC) P&R
  - 27 District Court-Southwest
  - 28 Auburn DSHS
  - 29 Auburn Sounder Station
  - 30 Alder Square Health Center
  - 31 Highline High School
  - 32 Burien Courthouse South Division
  - 33 Downtown Kent Post Office
  - 34 Auburn Police Department
  - 35 Alder Square Health Center-PHC
  - 36 West Auburn Continuation High School
  - 37 Burien Police Department
  - 38 Tyee High School
  - 39 Corrections Facility (Jail)
  - 40 Green River Surgical Center
  - 41 Auburn Post Office
  - 42 Department of Licensing-Auburn
  - 43 Kent/James Street P&R
  - 44 Kent City Hall
  - 45 Regional Justice Center
  - 46 Auburn City Hall
  - 47 Auburn Public Health Center
  - 48 Auburn Transit Center
  - 49 Kent Police Headquarters
  - 50 Auburn Regional Medical Center
  - 51 Auburn Municipal Airport
  - 52 Auburn Municipal Court
  - 53 Social Security Office-Kent
  - 54 Kent Station Surface Lot P&R
  - 55 Social Security Office-Burien
  - 56 Green River CC Kent Campus



- Comfort Stations
- 57 Burien Transit Center
  - 98 P&R - Kent
  - 99 P&R - Auburn
  - 167 Union 76 Gas
  - 386 Albertsons
  - 511 Auburn Station Transit Center

Associated maps: Kent Station Transit Center,  
 Burien Park & Ride, Auburn Commuter Rail Station

To	Base
SE Auburn (via Kent)	0455 South Base 04D9
at Kent Station (to SE Auburn)	044D
SE Auburn Station	0454

When through-routed with Route 150 change signs upon arrival at Kent Station.



**Twin Lakes Park & Ride****From: SE 320 St/122 Av SE (Green River CC)**

- ◆ S 320 St  
(122 Av SE layover)
- L 124 Av SE
- L SE 316 St
- L 116 Av SE
- R SE 320 St
- R 112 Av SE
- L Lea Hill Rd SE
- C SE 320 St
- C 8 St NE
- L M St NE  
(Harvey Rd NE)
- R E Main St
- L Auburn Way S
- R 2 St SE
- C 2 St SW
- R A St SW
- L Auburn Station Transit  
Center rdwy
- 2 Bay 3
- C transit rdwy
- R A St SW
- C S Division St
- L 3 St SW overpass
- L C St SW exit
- R C St SW
- R 15 St SW
- R W Valley Rd
- L S Peasley Canyon Rd
- C S 320 St
- R 23 Av S
- L enter Federal Way  
Transit Center (S 317 St)
- 2 Bay 3 stop
- C through transit center  
(clockwise loop)
- R 23 Av S
- R S 320 St
- C SW 320 St
- L 21 Av SW
- L enter Twin Lakes P&R  
(E-W rdwy)
- R N-S rdwy
- S Bay 2

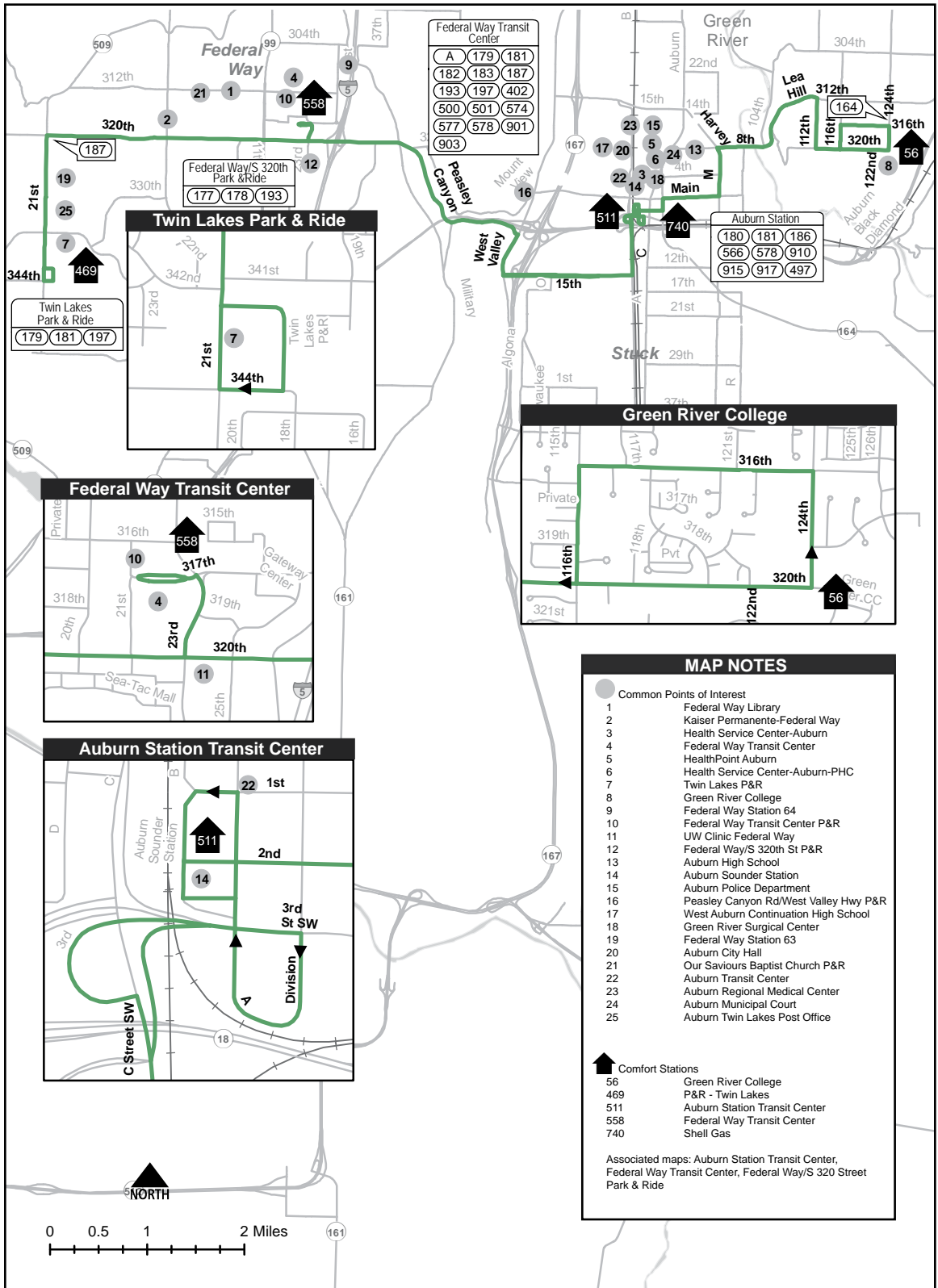
**Green River College****From: Twin Lakes Park & Ride**

- ◆ Twin Lakes P&R Bay 2
- R SW 344 St
- R 21 Av SW
- R SW 320 St
- C S 320 St
- L 23 Av S
- L enter Federal Way  
Transit Center  
(S 317 St)
- C through transit center  
(clockwise loop)
- 2 Bay 8 stop
- C through Federal Way  
Transit Center (E/B rdwy)
- R 23 Av S
- L S 320 St
- R S Peasley Canyon Rd
- R W Valley Rd
- L 15 St SW
- L C St SW
- R 3 St SW exit
- C 3 St SW overpass
- R S Division St
- C A St SW
- L Auburn Station Transit  
Center rdwy
- 2 Bay 1
- L transit center rdwy
- C 2 St SW
- C 2 St SE
- L Auburn Way S
- R E Main St
- L M St NE
- R 8 St NE
- C SE 320 St
- C Lea Hill Rd SE
- R 112 Av SE
- L SE 320 St
- S 122 Av SE layover

**When Scheduled to  
Auburn Station Transit  
Center Bay 1**  
2 Bay 1

To	Base
Auburn Station	0015 South Base 04D9
Twin Lakes Park & Ride	061A
at Auburn Station	060E
Green River College	048A

**Awareness Areas**  
23rd Av S/S 320th St



### Federal Way Transit Center Bay 3

From: 49 Av NE/42 St NE

- ◆ 49 Av NE
- C 39 Av SW
- L Northshore Pkwy
- L 45 Av NE
- L 41 St NE
- R 49 Av NE
- R through roundabout
- 2 Norpoint Way NE (E/B)
- C Norpoint Way NE
- L 29 St NE
- C SW 356 St
- L 1 Av S
- R S 348 St
- L 9 Av S
- R S 336 St
- L Pacific Hwy S
- R S 324 St
- L 23 Av S
- L S 317 St
- C Federal Way Transit Center
- S Bay 3

### Northeast Tacoma

From: Federal Way Transit Center Bay 3

- ◆ Federal Way Transit Center (Bay 3)
- C through transit center (clockwise loop)
- C through transit center (E/B rdwy)
- R 23 Av S
- R S 324 St
- L Pacific Hwy S
- R S 336 St
- L 9 Av S
- R S 348 St
- L 1 Av S
- R SW 356 St
- C 29 St NE
- R Norpoint Way NE
- C Norpoint Way NE
- R through roundabout
- 2 49 Av NE N/B
- R 49 Av NE
- S fs 42 St NE

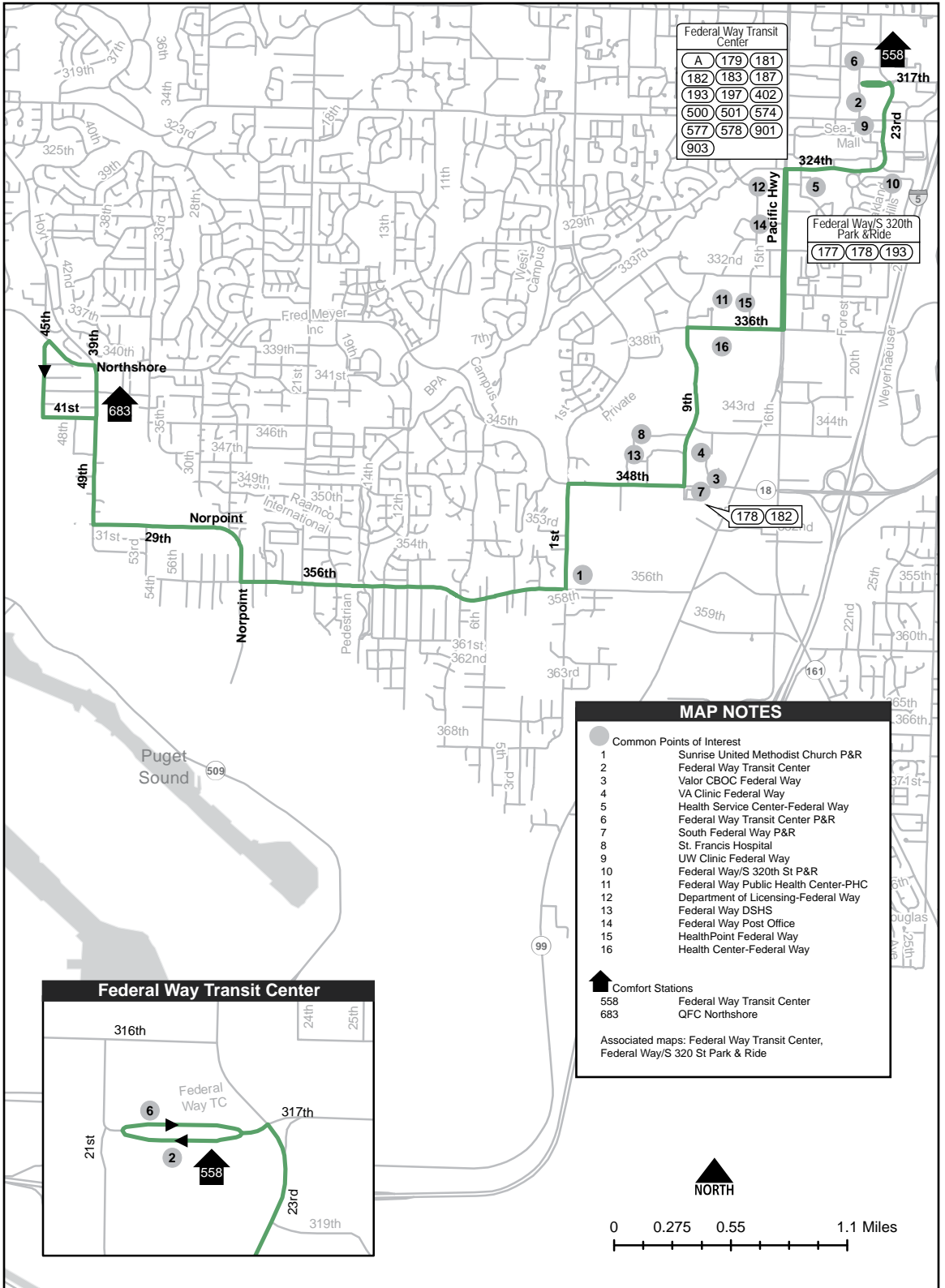
**Awareness Areas**  
23rd Av S/S 320th St

Route 182 is grouped with Route 187

To	Base		
Federal Way Transit Center	040E	South Base	04D9
NE Tacoma	0628		

When scheduled from Rt 187 to Rt 182, change signs at S 320 St/20 Av S  
When scheduled from Rt 182 to Rt 187, change signs at S 324 St/17 Av S.





**Kent Station Transit Center Bay 3****From: Federal Way Transit Center Bay 8**

- ◆ Bay 8
- C through transit center  
(E/B rdwy)
- C S 317 St
- R through roundabout
- 2 28 Av S (N/B)
- R S 304 St
- R Military Rd S
- L 31 Av S
- R S 304 St
- L 37 Av S
- L S 298 St
- R 36 Pl S
- C 39 Av S
- C S 294 St
- C 45 Pl S
- L S 288 St
- R Military Rd S
- L S Star Lake Rd
- R S 272 St
- L Military Rd S
- R Reith Rd
- C W Meeker St
- L Lincoln Av N
- R W Smith St
- L Railroad Av N
- L Kent Station Transit  
Center bus loop
- 2 Bay 3

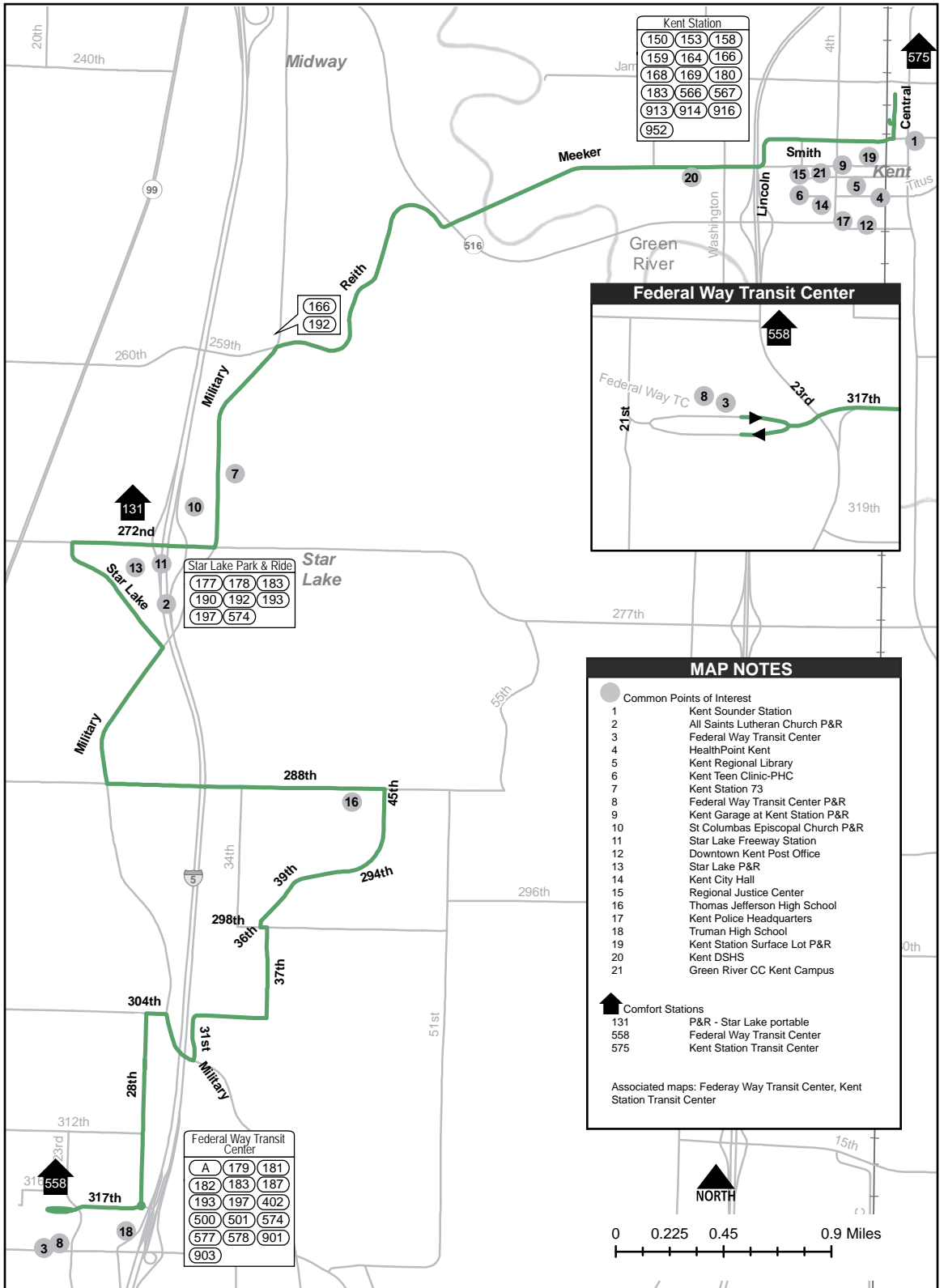
**Federal Way Transit Center Bay 1****From: Kent Station Transit Center Bay 9**

- ◆ Railroad Av N (Bay 9)
- R W Smith St
- L Lincoln Av N
- R W Meeker St
- C Reith Rd
- L Military Rd S
- R S 272 St
- L S Star Lake Rd
- R Military Rd S
- L S 288 St
- R 45 Pl S
- C S 294 St
- C 39 Av S
- C 36 Pl S
- L S 298 St
- R 37 Av S
- R S 304 St
- L 31 Av S
- R Military Rd S
- L S 304 St
- L 28 Av S
- R through roundabout
- 2 S 317 St (W/B)  
(use right lane marked  
"Except Transit")
- L enter Federal Way  
Transit Center
- S Bay 1

Route 183 is grouped with Routes 153, 164, 168

To	Base
Kent	0543 South Base 04D9
Federal Way Transit Center	040D

When through-routed (153/183) change signs upon arrival at Kent Station



### Auburn Station Bay 2

From: Griffin Av/Cedar St

- ◆ Griffin Av (SR-164)
- R Roosevelt Av (SR-410)
- R Monroe Av (past QFC)
- R Cole St
- L Myrtle Av
- L Wells St
- R Griffin Av (SR-164)
- C SE 436 Way (SR-164)
- C SE 436 St (SR-164)
- C Auburn-Enumclaw Rd (SR-164)
- C Auburn Way S (SR-164)
- L 2 St SE
- C 2 St SW
- R A St SW
- L Auburn station transit roadway
- 2 Bay 2

**When scheduled from  
Griffin Av/Wells St**  
*Operate regular route*

- 2 Wells St
- ◆ Wells St
- C Regular route

### Enumclaw

From: Auburn Station Bay 2

- ◆ Bay 2 (transit rdwy)
- L 2 St SW
- C 2 St SE
- R Auburn Way S (SR-164)
- C Auburn-Enumclaw Rd (SR-164)
- C SE 436 St (SR-164)
- C SE 436 Way (SR-164)
- C Griffin Av (SR-164)
- S Cedar St

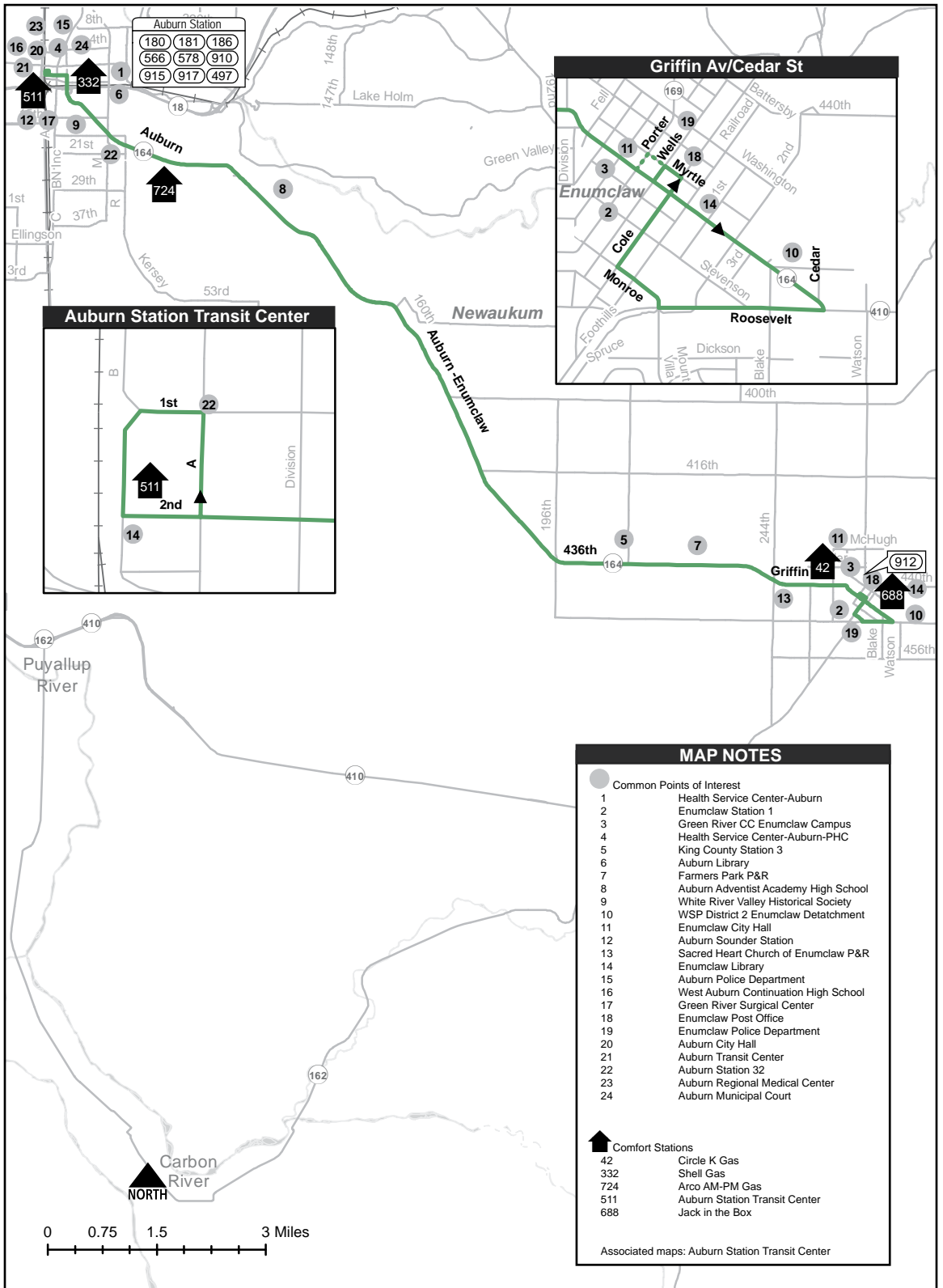
#### Special Instructions

Make only off-road stops at zones along SR-164. Utilize driveways and/or intersections at posted stops if necessary. Do not make in-lane stops on SR-164.

**To**

**Base**

Auburn	01E4	South Base	04D9
Enumclaw	01EA		



Twin Lakes

Federal Way Transit Center Bay 3

From: Federal Way Transit Center Bay 3

From: SW 320 St/21 Av SW

- ◆ Bay 3
- C through Federal Way Transit Center (clockwise loop)
- C through transit center (E/B rdwy)
- R 23 Av S
- R S 320 St
- C SW 320 St
- S 21 Av SW

- ◆ SW 320 St (W/B)
- L 47 Av SW
- C Hoyt Rd SW
- C 39 Av SW
- L SW 342 St
- L 35 Av SW

**Slow Order**

*15 mph or less between 35 Ave SW and 26 Ave SW on SW 325 St and SW 327 St*

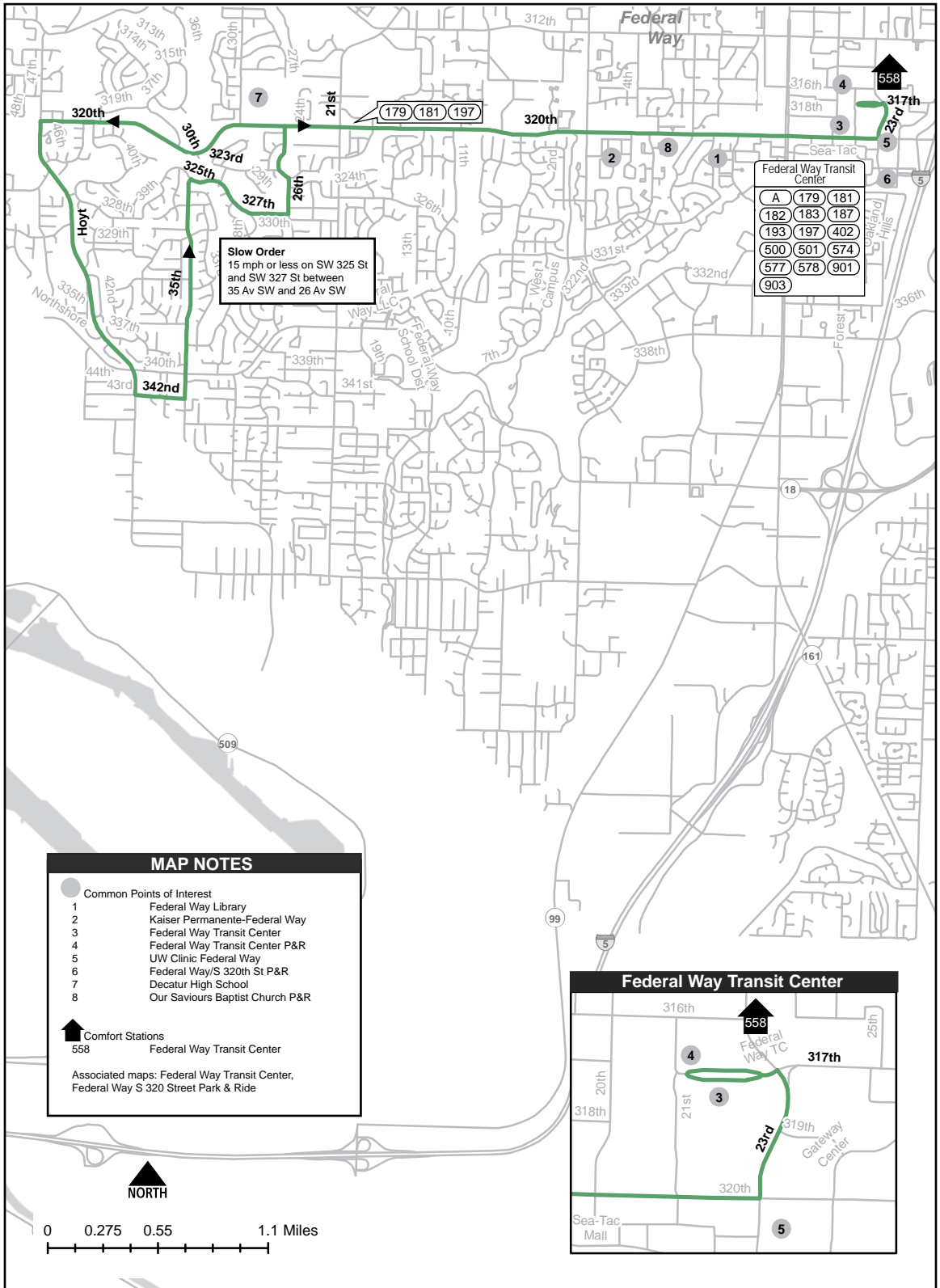
- R SW 325 St
- C 30 Av SW
- C SW 327 St
- L 26 Av SW
- L SW 323 St
- R 26 Av SW
- R SW 320 St
- C S 320 St
- L 23 Av S
- L S 317 St
- C Federal Way Transit Center
- S Bay 3

**Awareness Areas**  
23rd Av S/S 320th St

Route 187 is grouped with Route 182

To	Base		
Twin Lakes	06D2	South Base	04D9
Federal Way Transit Center	040E		

When scheduled from Rt 187 to Rt 182, change signs at S 320 St/20 Av S.  
When scheduled from Rt 182 to Rt 187, change signs at S 324 St/17 Av S.



**Downtown Seattle****From: Redondo Heights Park & Ride**

♦ Redondo Heights P&R  
 C through P&R loop rdwy  
 (counter-clockwise)  
 C P&R rdwy  
 R S 276 St  
 R Pacific Hwy S  
 (Hwy 99)  
 R S 272 St  
 L 26 Av S  
 R Star Lake P&R rdwy  
 C through P&R (counter-  
 clockwise loop)  
 L 26 Av S  
 L S 272 St  
 L enter N/B I-5  
 C I-5  
 R "W. Seattle Bridge/  
 Columbian Way"  
 (Exit 163)  
 C "W. Seattle Bridge" Exit  
 C "Safeco Field/  
 Spokane St" Exit  
 C S Spokane St  
 R SODO Busway  
 L S Royal Brougham Way  
 R 4 Av S  
 C 4 Av  
 R Olive Way  
 L Howell St  
 2 Minor St

**Redondo Heights Park & Ride****From: 2 Av/Bell St**

♦ 2 Av  
 C 2 Av Ext S  
 C 4 Av  
 L S Royal Brougham Way  
 R SODO Busway  
 L S Spokane St  
 R enter S/B I-5  
 C I-5  
 R "S 272 St" (Exit 147)  
 2 Star Lake freeway stop  
 (S/B I-5/S 272 St  
 off-ramp)  
 R S 272 St  
 L Pacific Hwy S  
 (Hwy 99)  
 L S 276 St  
 L Redondo Heights  
 P&R rdwy  
 C P&R loop rdwy  
 S

**Awareness Areas**

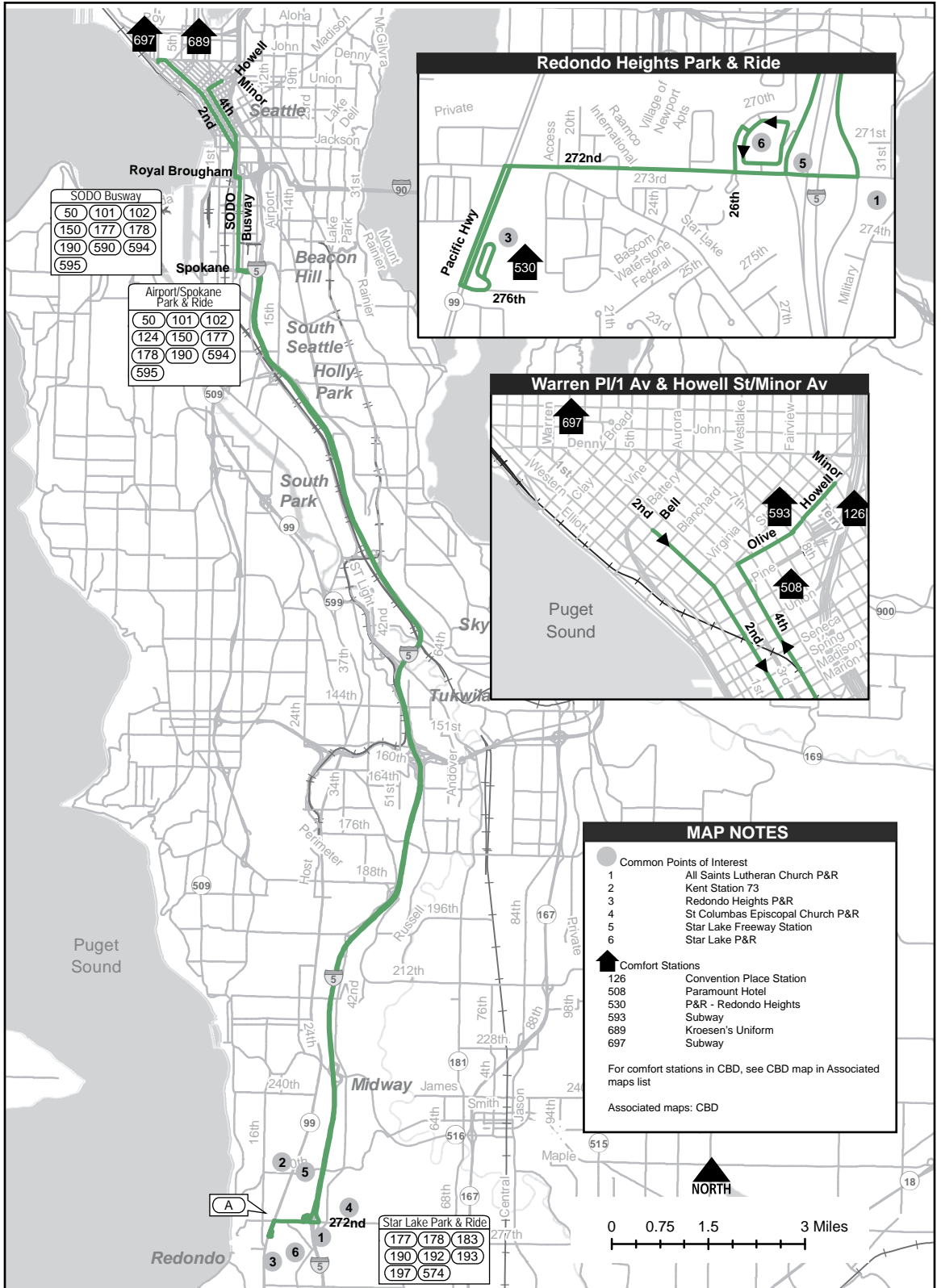
4th Av/S Washington St  
 4th Av/University St

**To****Base**

Downtown Seattle 0560  
 Redondo Heights Park & Ride 0568

South Base 04D9





## MAP NOTES

- Common Points of Interest
  - 1 All Saints Lutheran Church P&R
  - 2 Kent Station 73
  - 3 Redondo Heights P&R
  - 4 St Columbas Episcopal Church P&R
  - 5 Star Lake Freeway Station
  - 6 Star Lake P&R

- ▲ Comfort Stations
  - 126 Convention Place Station
  - 508 Paramount Hotel
  - 530 P&R - Redondo Heights
  - 593 Subway
  - 689 Kroesen's Uniform
  - 697 Subway

For comfort stations in CBD, see CBD map in Associated maps list

Associated maps: CBD



0 0.75 1.5 3 Miles

**Downtown Seattle****From: Star Lake Park & Ride**

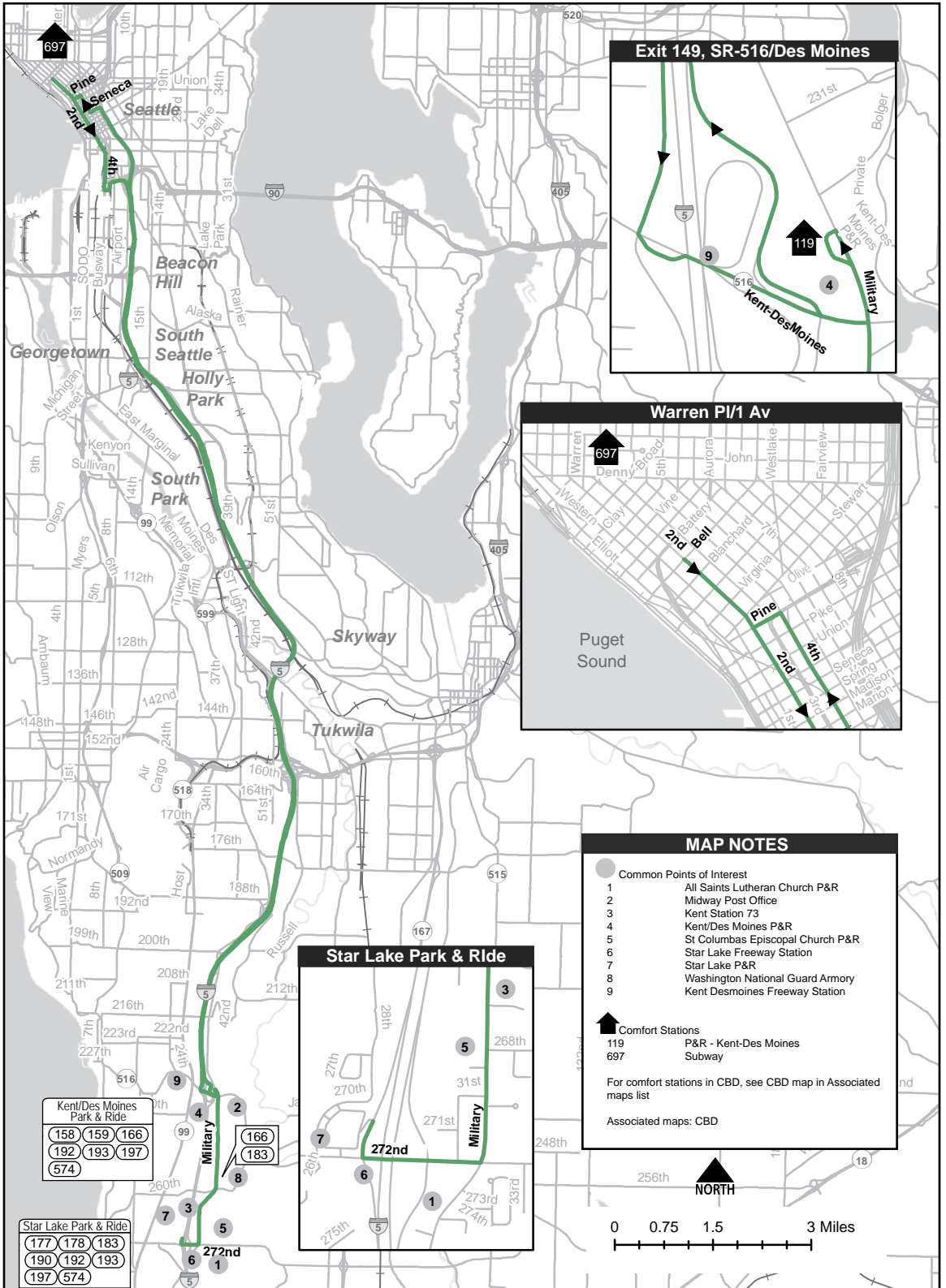
- ◆ Star Lake freeway stop  
(S/B I-5 Off- Ramp)
- L S 272 St
- L Military Rd S
- L enter Kent/Des Moines  
P&R
- C through P&R
- R Military Rd S
- R Kent/Des Moines Rd
- C Kent/Des Moines  
freeway station
- C enter N/B I-5
- C I-5
- L "Seneca St" (Exit 165)
- C Seneca St
- R 4 Av
- L Pine St
- L 2 Av
- C 2 Av Ext S

**Star Lake****From: 2 Av/Bell St**

- ◆ 2 Av
- C 2 Av Ext S
- C 4 Av S
- R ramp "East I-90/  
I-5/Spokane" Exit
- L S Atlantic St
- C enter "I-90/I-5"
- R enter "I-5/South/  
Portland" (Exit 2A)
- C I-5
- R "SR-516/Kent/  
Des Moines" (Exit 149)
- L "E/B SR-516/Kent"  
(Kent/Des Moines Rd)
- C Kent/Des Moines Rd  
(SR-516)
- L Military Rd S
- L enter Kent/Des Moines  
P&R
- C through P&R
- R Military Rd S
- R S 272 St
- S

**Awareness Areas**  
 4th Av/University St  
 3rd Av/Pine St

<b>To</b>	<b>Base</b>		
Downtown Seattle	0764	South Base	04D9
Star Lake	0745		



“I could say my words with  
shapes to people, easily;  
an image has more effect  
than words, and it’s a  
friendly way to fight, as I  
am fighting.”



- Shamsia Hassani

## First Hill

## From: Federal Way/S 320 Park &amp; Ride Layover

♦ Bay 1  
 C through P&R  
 L S 322 St  
 R 23 Av S  
 L enter Federal Way  
 Transit Center  
 (S 317 St)  
 C through transit center  
 (clockwise loop)  
 2 Bay 7 stop  
 C through transit center  
 (E/B Rdwy)  
 C S 317 St  
 R through roundabout  
 2 S 317 St E/B  
 L I-5 HOV N/B ramp  
 C I-5 HOV lane  
 C I-5  
 R "S 272 St" (Exit 147)  
 C enter N/B I-5  
 2 Star Lk freeway stop  
 C enter N/B I-5  
 R "Kent/Des Moines"  
 (Exit 149A)  
 2 Kent/Des Moines  
 Freeway Stop  
 C enter N/B I-5  
 C I-5  
 R "SR-599/Tukwila/  
 W Marginal Way"  
 (Exit 156)  
 C SR-599  
 R "Tukwila" Exit  
 R Interurban Av S  
 R 1st rdwy into north  
 entrance Tukwila P&R  
 C through P&R  
 L 52 Av S  
 L Interurban Av S

2 Tukwila P&R stop  
 R enter N/B I-5  
 C I-5  
 R "Dearborn St/James St/  
 Madison St/Hospital"  
 (Exit 164A)  
 C I-5 N/B collector/  
 distributor lanes (Stay  
 in second to right lane)  
 R "Madison St" (Exit 164)  
 C 7 Av  
 C Hubbell Pl  
 R Seneca St  
 R 9 Av  
 L Jefferson St  
 C E Jefferson St  
 S 17 Av

**Express Stops Northbound**

- Federal Way/S 320 St P&R (Bay 1)
- 23 Av S/S 319 PL
- Federal Way Transit Center (Bay 7)
- S 317 St/26 Av S
- I-5/S 272 on-ramp  
N/B Freeway Stop  
(Star Lake P&R)
- I-5/Kent-D.M. Rd N/B Freeway Stop  
(Kent-Des Moines P&R)
- Interurban Av S/48 Av S
- Interurban Av S/52 Av S (Tukwila P&R)
- 8 Av/Seneca St
- 9 Av/Spring St
- 9 Av/Marion St
- 9 Av/Cherry St
- 9 Av/Jefferson St
- Jefferson St/Broadway
- E Jefferson St/12 Av
- E Jefferson St/17 Av

**To**

First Hill

**Base**

01DD

South Base

04D9

**Awareness Areas**  
 23rd Av S/S 320th St

## Federal Way S/S 320 Street Park &amp; Ride

From: E Jefferson St/17 Av

- ◆ Jefferson St
- R 9 Av
- R Seneca St
- R Boren Av
- R James St

**Slow Order**

10 mph or less on dry surface; 5 mph or less on wet surface down James St from 9 Av to 3 Av

**Safety Stop**

9 Av and James St (W/B)  
test brakes and check air pressure (90 lbs)

- L 6 Av
- C enter I-5 collector/distributor lanes
- C I-5 S/B collector/distributor lanes
- C I-5
- R "Tukwila/Interurban Av" (Exit 156)
- L Interurban Av S
- R 1st rdwy into north entrance of Tukwila P&R lot
- C through P&R lot
- L 52 Av S
- L Interurban Av S
- 2 Tukwila P&R stop
- L S 133 St
- R enter S/B SR-599
- L enter "I-405 North/Renton"
- C I-5
- R "SR-516/Kent-Des Moines" (Exit 149)
- 2 Kent/Des Moines Freeway Stop
- C enter S/B I-5
- R "S 272 St" (Exit 147)
- 2 Star Lake freeway stop (S/B I-5/S 272 St off-ramp)
- C enter S/B I-5
- C I-5
- C I-5 HOV Lane
- L S 317 HOV exit ramp
- R S 317 St
- R through roundabout
- 2 S 317 St
- C enter Federal Way Transit Center
- 2 Bay 2 Stop
- C through transit center (clockwise loop)
- R 23 Av S
- L S 320 St
- R enter S/B I-5
- R Federal Way/S 320 St P&R
- S Bay 2

**Express Stop Instructions Southbound**

- E Jefferson St/17 Av
- E Jefferson St/12 Av
- Jefferson St/Broadway
- Jefferson St/9 Av
- 9 Av/fm James St
- 9 Av/fs Columbia St
- 9 Av/Spring S
- Boren Av/fs Seneca St
- Boren Av/Madison St
- Boren Av/Columbia St
- Interurban Av S/52 Av S (Tukwila P&R)
- Interurban Av S/48 Av S
- I-5/Kent D.M. Rd on-ramp S/B Freeway Stop (Kent-Des Moines P&R)
- I-5/S 272 off-ramp S/B Freeway Stop (Star Lake P&R)
- S 317 St/26 Av S
- Federal Way Transit Center (Bay 2)
- 23 Av S/S 320 St
- Federal Way/S 320 St P&R (Bay 2)

**Awareness Areas**

23rd Av S/S 320th St

**To****Base**

Federal Way

00EE

South Base

04D9





## University District

From: Twin Lakes Park &amp; Ride

♦ Twin Lakes P&R Bay 2  
 R SW 344 St  
 R 21 Av SW  
 R SW 320 St  
 L Pacific Hwy S  
 R S 316 St  
 R 21 Av S  
 L enter Federal Way  
 Transit Center  
 2 Bay 8  
 C through Federal Way  
 Transit Center  
 (E/B rdwy)  
 C S 317 St  
 C through roundabout  
 C S 317 St  
 L enter I-5 HOV N/B  
 direct access ramp  
 C I-5  
 R "S 272 St"  
 (Exit 147)  
 S Star Lake freeway stop  
 C enter N/B I-5  
 C I-5  
 R "SR516/Kent/  
 Des Moines"  
 (Exit 149A)  
 S (Kent/Des Moines  
 freeway stop)  
 C enter N/B I-5  
 C I-5  
 R "NE 45 St/NE 50 St"  
 (Exit 169)  
 C "NE 45 St" Exit  
 C 7 Av NE (right lane)  
 R NE 45 St  
 R 15 Av NE  
 L NE Pacific St  
 S

## Twin Lakes Park &amp; Ride

From: 45th/Roosevelt

**Note:** For safety reasons, do not board or deboard customers at 7 Av NE/NE 47 St layover

♦ NE 45 St  
 R 15 Av NE  
 L NE Pacific St  
 R Montlake Blvd NE  
 C Montlake Blvd E  
 R enter W/B SR-520  
 C SR-520  
 C enter "I-5 South/  
 Seattle/Portland"  
 C I-5  
 R "Kent/Des Moines"  
 (Exit 149)  
 S Kent/Des Moines  
 freeway stop  
 C enter S/B I-5  
 C I-5  
 R "S 272 St"  
 (Exit 147)  
 S Star Lake freeway stop  
 C enter S/B I-5  
 C I-5  
 C I-5 HOV Lane  
 L S 317 St  
 direct access ramp  
 R S 317 St  
 R through roundabout  
 2 S 317 St (W/B)  
 (use right lane marked  
 "Except Transit")  
 C enter Federal Way  
 Transit Center  
 2 Bay 2  
 C through transit center  
 2 21 Av S exit  
 C 21 Av S  
 L S 316 St

L Pacific Hwy S  
 R S 320 St  
 C SW 320 St  
 L 21 Av SW  
 L enter Twin Lakes P&R  
 (E-W rdwy)  
 R N-S rdwy  
 S P&R Bay 2

**Stop Instructions**

Make only off-road stops at zones along state roads.  
 Utilize driveways and/or intersections at posted stops if  
 necessary. Do not make in-lane stops on state roads.

**Awareness Areas**

23rd Av S/S 320th St

To	Base
University District	041F South Base 04D9
Twin Lakes Park & Ride	042B





**Downtown Issaquah**

**From: Swedish Medical Center  
(NE Blakely Dr)**

- ◆ NE Blakely Dr (Swedish Medical Center)
- L 8 Av NE
- R NE Discovery Dr
- L Highlands Dr NE
- L "Transit Only" enter Issaquah Highlands P&R
- C counterclockwise through P&R
- 2 Bay 1
- C counterclockwise through P&R to N/B exit
- C Highlands Dr NE
- L SE Black Nugget Rd
- R E Lake Sammamish Parkway SE
- L SE 56 St
- C NW Sammamish Rd
- L 10 Av NW
- R Lake Dr
- R 12 Av NW (second stop sign; unmarked)
- L 17 Av NW (Renton/Issaquah Rd SE/ SR-900)
- L NW Gilman Blvd
- R 12 Av NW
- R NW Newport Way
- R enter Issaquah Transit Center (bus only)
- C bus loop to Bay 1
- C "NW Maple St" Exit
- R NW Maple St
- L Maple St NW
- R NW Gilman Blvd
- R Front St N
- L E Sunset Way
- R 2 Av SE
- R enter Community Center (SE Clark St)
- S

**Swedish Medical Center**

**From: Issaquah Community Center  
(SE Clark St/2 Av SE)**

- ◆ Community Center rdwy (SE Clark St)
- R parking lot rdwy
- L SE Bush St
- R Front St S
- L NW Gilman Blvd
- L Maple St NW
- R Maple St
- L enter Issaquah Transit Center (bus only)
- C bus loop to Bay 5
- C exit to "NW Maple St"
- R NW Maple St
- L 12 Av NW
- L NW Gilman Blvd
- R 17 Av NW (Renton/Issaquah Rd SE/ SR-900)
- R 12 Av NW
- L Lake Dr (unmarked; first street on left, sign "Private Street")
- L 10 Av NW
- R NW Sammamish Rd
- R E Lk Sammamish Pkwy
- L SE Black Nugget Rd
- R Highlands Dr NE
- C 9 Av NE
- L "transit only" entrance Issaquah Highlands P&R
- C bus loop to Bay 1
- C through P&R to exit S/B 9 Av NE
- C 9 Av NE
- R NE Discovery Dr
- L 7 Av NE
- L NE Blakely Dr
- S

**To****Base**

Downtown Issaquah 0150  
Swedish Medical Center 0038

Bellevue Base 04D2



North Mercer Island

Mercer Village Shopping Center

◆ N-S rdwy  
 R SE 68 St  
 C SE 70 Pl  
 R E Mercer Way  
 C W Mercer Way  
 R 78 Av SE  
 R SE 27 St  
 L 80 Av SE  
 L N Mercer Way  
 S 80 Av SE (fs)

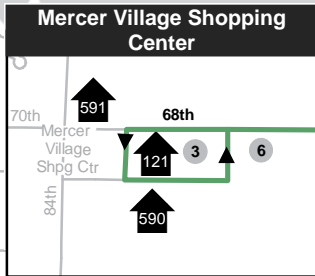
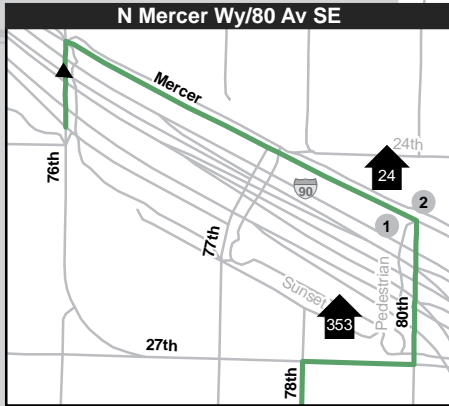
Mercer Village Shopping Center

76 Av SE/SE 24 St

◆ 76 Av SE  
 R N Mercer Way  
 R 80 Av SE  
 R SE 27 St  
 L 78 Av SE  
 L W Mercer Way  
 C E Mercer Way  
 L SE 70 Pl  
 C SE 68 St  
 L enter into Shopping  
 Center (2nd rdwy past  
 fire station)  
 L E-W rdwy  
 L N-S rdwy  
 2 layover on west side  
 of Fire Station  
 S

Route 201 is grouped with Routes 204

To	Base
North Mercer Island	0274 Bellevue Base 04D2
South Mercer Island	026A



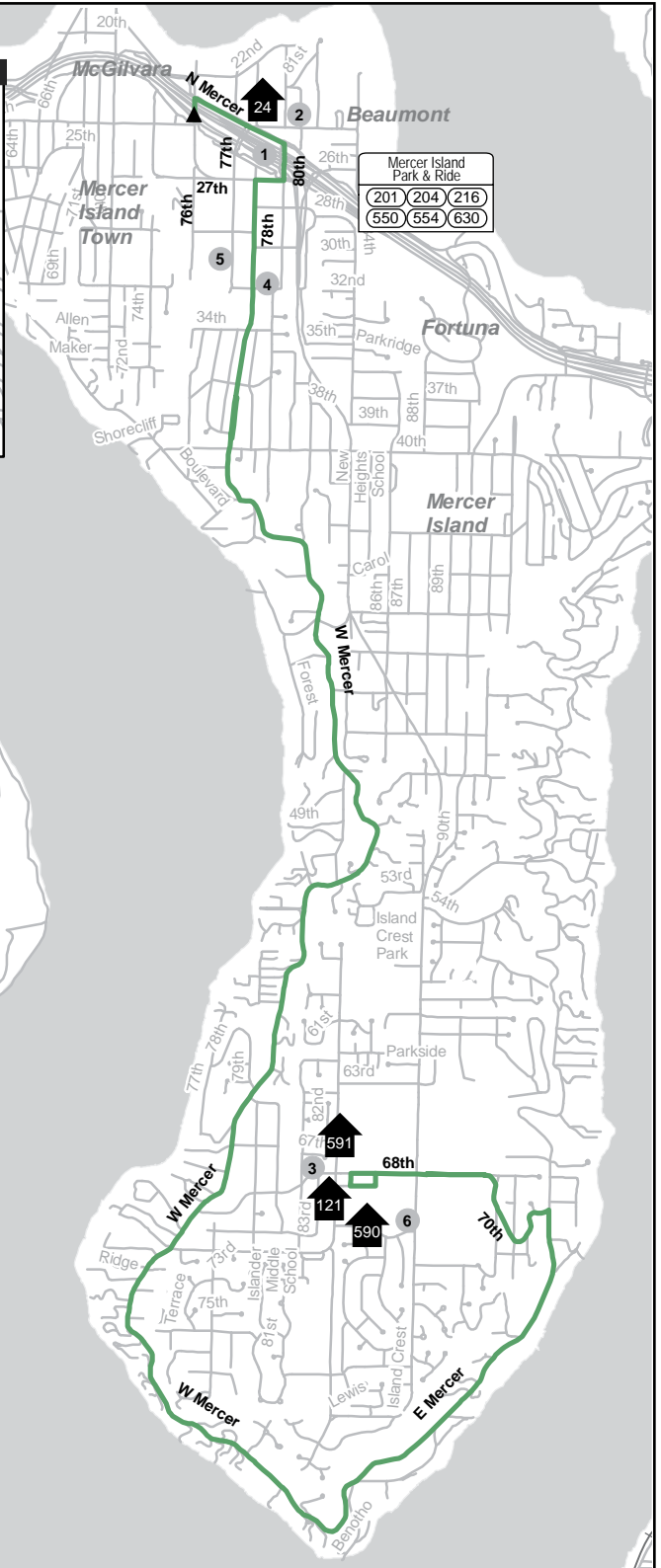
**MAP NOTES**

- Common Points of Interest
  - 1 Mercer Island P&R during construction
  - 2 Mercer Island P&R
  - 3 South Mercer Island P&R
  - 4 Mercer Island Post Office
  - 5 Mercer Island Station 91
  - 6 Mercer Island Station 92
- Comfort Stations
  - 24 P&R - Mercer Island
  - 121 Chevron Gas
  - 590 QFC Mercer Village Center
  - 591 PSE substation portable

Associated maps: N/A

NORTH

0 0.2 0.4 0.8 Miles



Mercer Village Shopping Center

From 76 Av SE/SE 24 St

- ◆ 76 Av SE
- R N Mercer Way
- C N Mercer Way
- R 80 Av SE
- R SE 27 St
- L 78 Av SE
- L SE 40 St
- R 86 Av SE
- L Island Crest Way
- R SE 68 St
- L enter shopping center  
(2nd rdwy past  
fire station)
- L E-W rdwy
- L N-S rdwy
- 2 Layover (west side  
of fire station)
- S

When Scheduled via  
84 Av SE/SE 78 St

- R SE 78 St
- R 84 Av SE
- R 84 Av SE  
(at intersection  
with SE 72 St)
- R enter into Shopping  
Center
- C E-W rdwy
- L N-S rdwy
- 2 Layover (west side  
of fire station)

North Mercer Island

From: Mercer Village Shopping Center

- ◆ N-S rdwy
- R SE 68 St
- L Island Crest Way
- R 86 Av SE
- L SE 40 St
- R 78 Av SE
- R SE 27 St
- L 80 Av SE
- L N Mercer Way
- S (at P&R W/B)
- C N Mercer Way
- L 77 Av SE
- R SE 27 St
- C 76 Av SE
- 2 SE 24 St (ns)

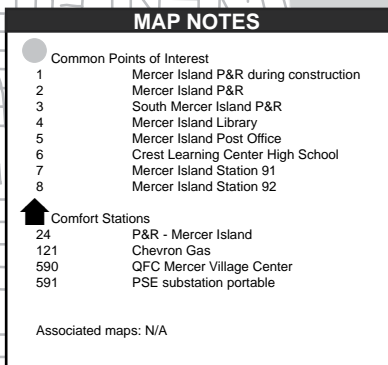
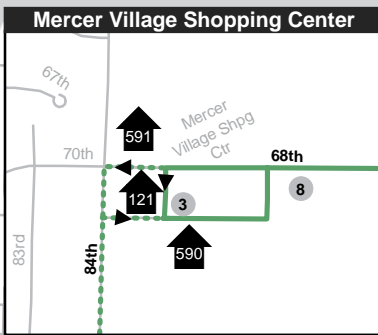
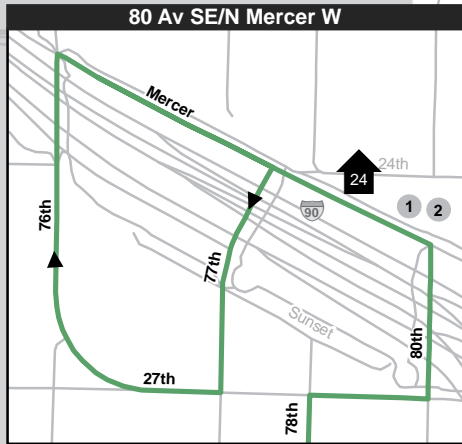
When Scheduled via  
84 Av SE/SE 78 St

- ◆ N-S roadway
- L SE 68 St
- L 84 Av SE
- L 84 Av SE (at intersection  
with SE 72 St)
- L SE 78 St
- L Island Crest Way
- C Regular route

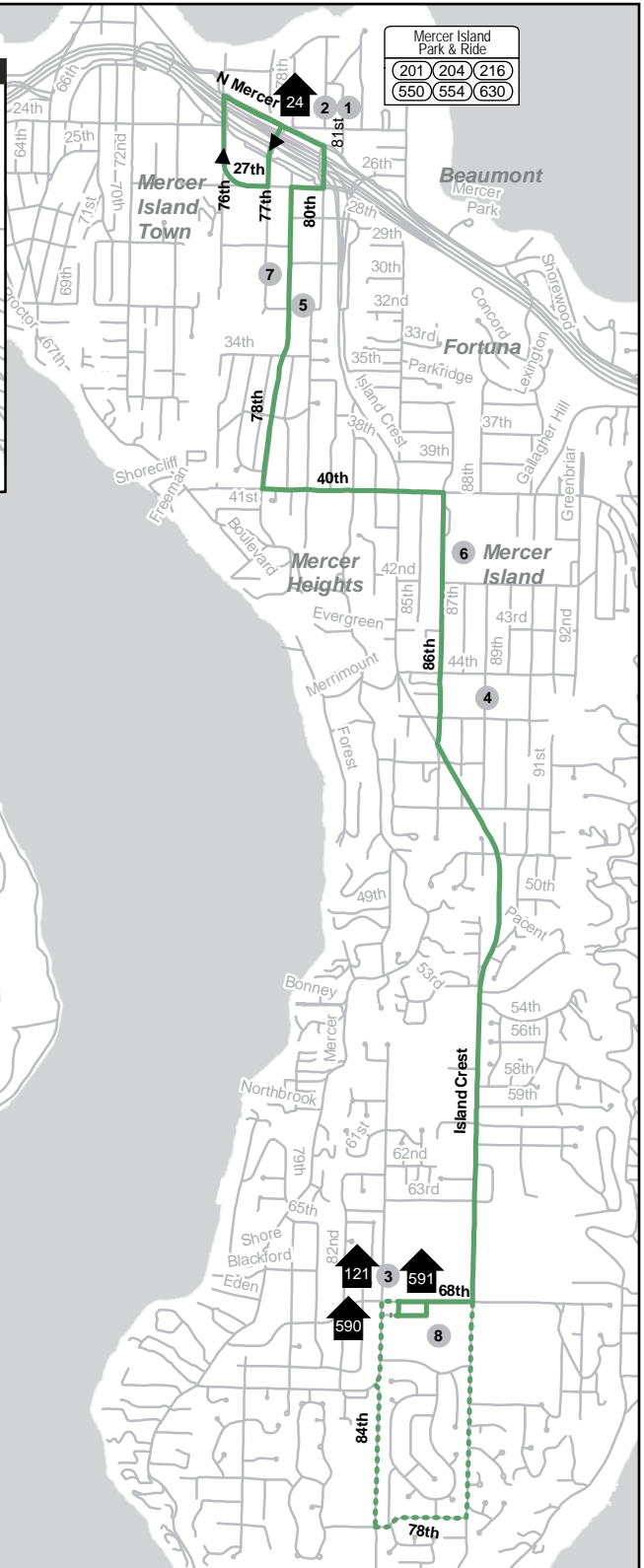
Route 204 is grouped with Routes 201

To	Base
South Mercer Island	05A4
North Mercer Island	03C1

Bellevue Base 04D2



0 0.175 0.35 0.7 Miles





**Issaquah Transit Center****From: Factory Stores of North Bend**

- ◆ Bus stop  
(at Vanity Fair store)
- C perimeter rdwy
- 2 STOP sign
- C perimeter rdwy
- 2 STOP sign
- R exit rdwy
- R S Fork Av (412 Av SE)
- L Bendigo Blvd S
- R W Park St
- R Main Av S
- L Stow Av S
- L Healy Av S
- L E Park St
- C W Park St
- R Bendigo Blvd S
- C Bendigo Blvd N
- L Bendigo Blvd N
- R Boalch Av NW
- L NW Fourteenth St
- R Bendigo Blvd N
- C Railroad Av SE
- L SE Snoqualmie Pkwy
- R Fairway Av SE
- L SE Ridge St
- L Douglas Av SE
- R SE Snoqualmie Pkwy
- R enter W/B I-90
- C I-90
- R "High Point Way"  
(Exit 20)
- C enter W/B I-90
- C I-90
- R "E Sunset Way"  
(Exit 18)
- C E Sunset Way
- L 2 Av SE
- R SE Bush St
- R Front St S
- C Front St N
- L NW Gilman Blvd
- L Maple St NW
- C Newport Way NW  
(straight at intersection  
with Maple St NW)
- R enter Issaquah Transit  
Center (bus only)
- C bus loop
- S Bay 3

**Factory Stores of North Bend****From: Issaquah Transit Center**

- ◆ Issaquah Transit Center  
Bay 4
- C "NW Maple St" Exit
- R NW Maple St
- L Maple St NW
- R NW Gilman Blvd
- R Front St N
- C Front St S
- L SE Bush St
- L 2 Av SE
- R E Sunset Way
- R enter E/B I-90
- C I-90
- R "High Point Way"  
(Exit 20)
- C entr E/B I-90
- C I-90
- R "SR-18/Snoqualmie  
Parkway" (Exit 25)
- L SE Snoqualmie Pkwy
- L Fairway Av SE
- L SE Ridge St
- L Douglas Av SE
- L SE Snoqualmie Pkwy
- R Railroad Av SE (SR-202)
- C Bendigo Blvd N
- L NW Fourteenth St
- R Boalch Av NW
- L Bendigo Blvd N
- R Bendigo Blvd N
- C Bendigo Blvd S
- L W Park St
- R Main Av S
- L Stow Av S
- L Healy Av S
- L E Park St
- C W Park St
- L Bendigo Blvd S
- R enter "Factory Stores of  
North Bend"
- 2 STOP sign
- R perimeter rdwy
- 2 bus stop  
(at Vanity Fair store)
- S

**Comfort Station**

*When mall is closed  
layover in east zone and  
use Chevron comfort  
station on SW Mt Si Blvd*

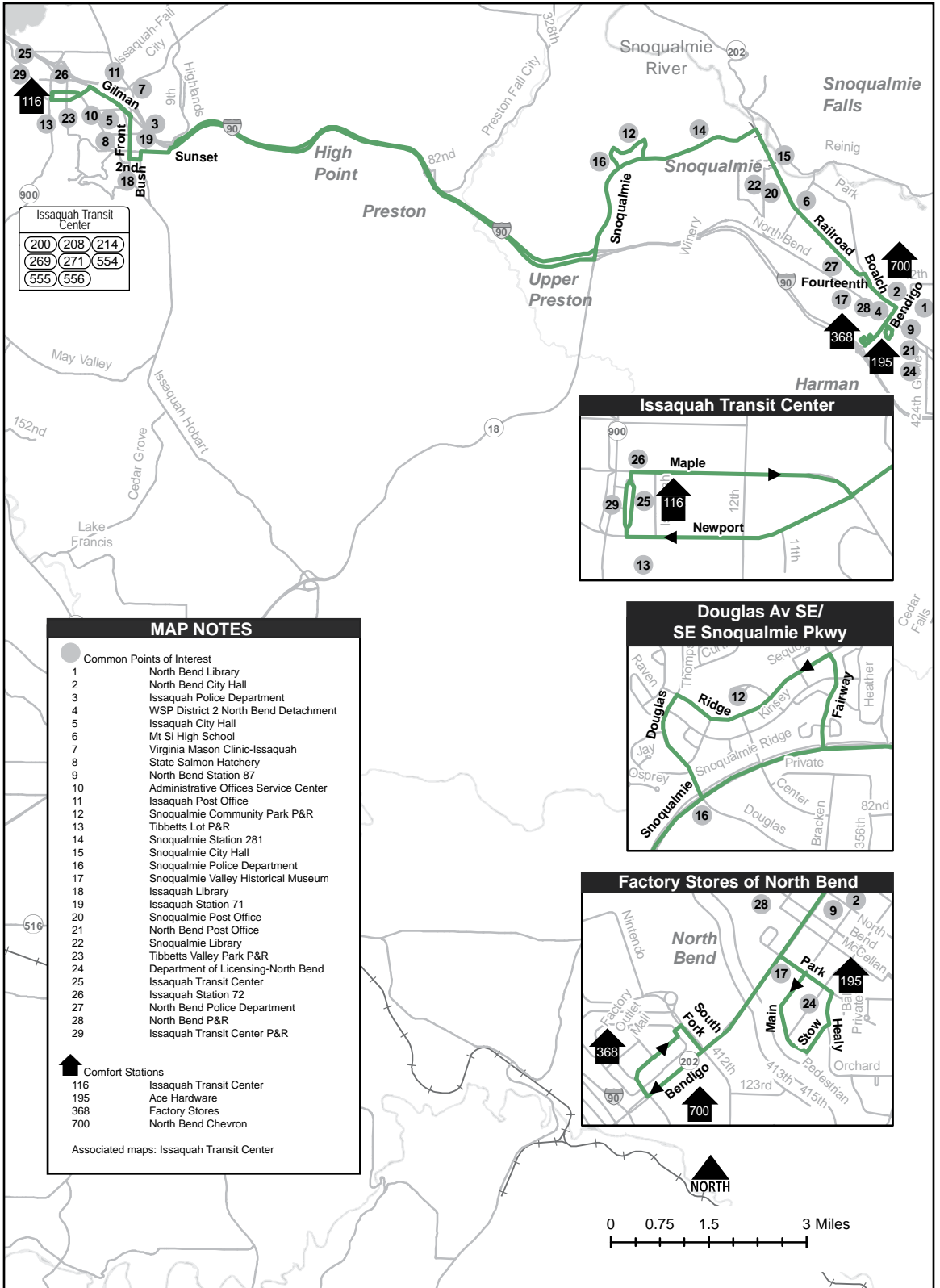
**To****Base**

Issaquah Transit Center  
North Bend

02DE  
02BB

Bellevue Base 04D2





**Downtown Seattle****From: Eastgate Park & Ride**

- ◆ Eastgate P&R Bay 1
- C bus loop exit
- R 140 Av SE
- R SE 32 St
- R 142 PI SE
- R enter W/B I-90 ("buses/ carpools")
- C I-90 (bus/carpool lane)
- C I-90 Regular lanes
- C W/B I-90 (merge two lanes to the right) Follow signs to City Center/ Amtrak
- L 4 Av S
- C 4 Av
- R Olive Way
- S 8 Av

**PM Routing****When Scheduled via SE 36th St**

- C Regular route
- 2 142 PI SE
- R SE 36 St
- R Richards Rd SE
- L enter W/B I-90 (SE Eastgate Way)
- C I-90 regular lanes
- 2 "Rainier Av S" (Exit 3B)
- C Rainier Av S
- L S Dearborn St
- C Seattle Blvd S
- R 4 Av S
- C regular route

**When Scheduled to 4 Av/Stewart****Regular route**

- 2 4 Av
- R Stewart St (fs)

**Eastgate Park & Ride****From: Bell St/2 Av**

- ◆ Bell St (fs) (2Av)
- L 2 Av
- C 2 Av S
- C 2 Av Ext S
- C 4 Av S
- R "I-90 East/Spokane" exit
- L Edgar Martinez Dr S
- C I-90
- C I-90 (HOV if possible)
- L "142 PI SE" (Exit buses/ carpools)
- L 142 PI SE
- L SE 32 St
- L 140 Av SE
- L enter P&R
- C through bus loop
- 2 Bay 2
- S

**AM Routing****When Scheduled via SE 36 St**

- C 2 Av Ext S
- C 4 Av S
- L Seattle Blvd S
- L S Dearborn St
- R Rainier Av S
- R "I-90 East/Spokane" on-ramp
- C I-90 regular lanes (do not use left HOV lane)
- R "Richards Road/Factoria Blvd" (Exit 10 B)
- C SE 36 St
- L 142 PI SE
- C regular route

**When Scheduled to Eastgate P&R Bay 1**

- Continue regular route
- 2 Through bus loop
- S (Bay 1)

**Express Lanes****Advisory**

Never enter express lanes if signage is blank or closed

**Awareness Areas**

4th Av/S Washington St  
4th Av/University St

To	Base
Downtown Seattle	07DA East Base 04D4
Downtown Seattle (via SE 36 St)	0736
at Rainier Av/I-90	07DA
Eastgate Park & Ride	07DB
Eastgate Park & Ride (via SE 36 St)	071C



## Downtown Seattle

From: Newport Way SW/W Sunset Way

- ◆ Newport Way SW
- R W Sunset Way
- L Front St N
- L NW Gilman Blvd
- L Maple St NW
- C Newport Way NW  
(straight through intersection with NW Maple St)
- R enter Issaquah Transit Center (bus only)
- C through bus loop to Bay 2
- C 17 Av NW Exit  
(Renton-Issaquah Rd SE/SR-900)
- R 17 Av NW  
(Renton-Issaquah Rd SE/SR-900)
- R enter W/B I-90
- C I-90 regular lanes
- C W/B I-90 (merge two lanes to the right) Follow signs to City Center/Amtrak
- L 4 Av S
- C 4 Av
- R Olive Way
- S 8 Av

**When Scheduled from Issaquah Transit Center**

- ◆ Bay 2
- C 17 Av NW Exit  
(Renton-Issaquah Rd SE/SR-900)
- C Regular route

## Issaquah

From: Lenora St/4 Av

- ◆ Lenora St
- L 2 Av
- C 2 Av Ext S
- C 4 Av S
- R "I-90 East/Spokane" Exit
- L Edgar Matinez Dr S
- C I-90
- C I-90 Bus/Carpool lane
- C I-90 regular lanes
- R "SR-900 South/Renton" (Exit 15)
- R 17 Av NW  
(Renton-Issaquah Rd SE/SR-900)
- L enter Issaquah Transit Center (bus only)
- C through bus loop
- 2 Bay 4
- C "NW Maple St" Exit
- R NW Maple St
- C Newport Way NW
- L Front St S
- C Front St N
- L NW Gilman Blvd
- L Maple St NW
- C Newport Way NW
- R enter Issaquah Transit Center (bus only)
- C bus loop to Bay 1
- S

**When Scheduled to Issaquah Transit Center**  
*Operate regular route*

- 2 enter Issaquah Transit Center (bus only)
- C through bus loop
- S Bay 4

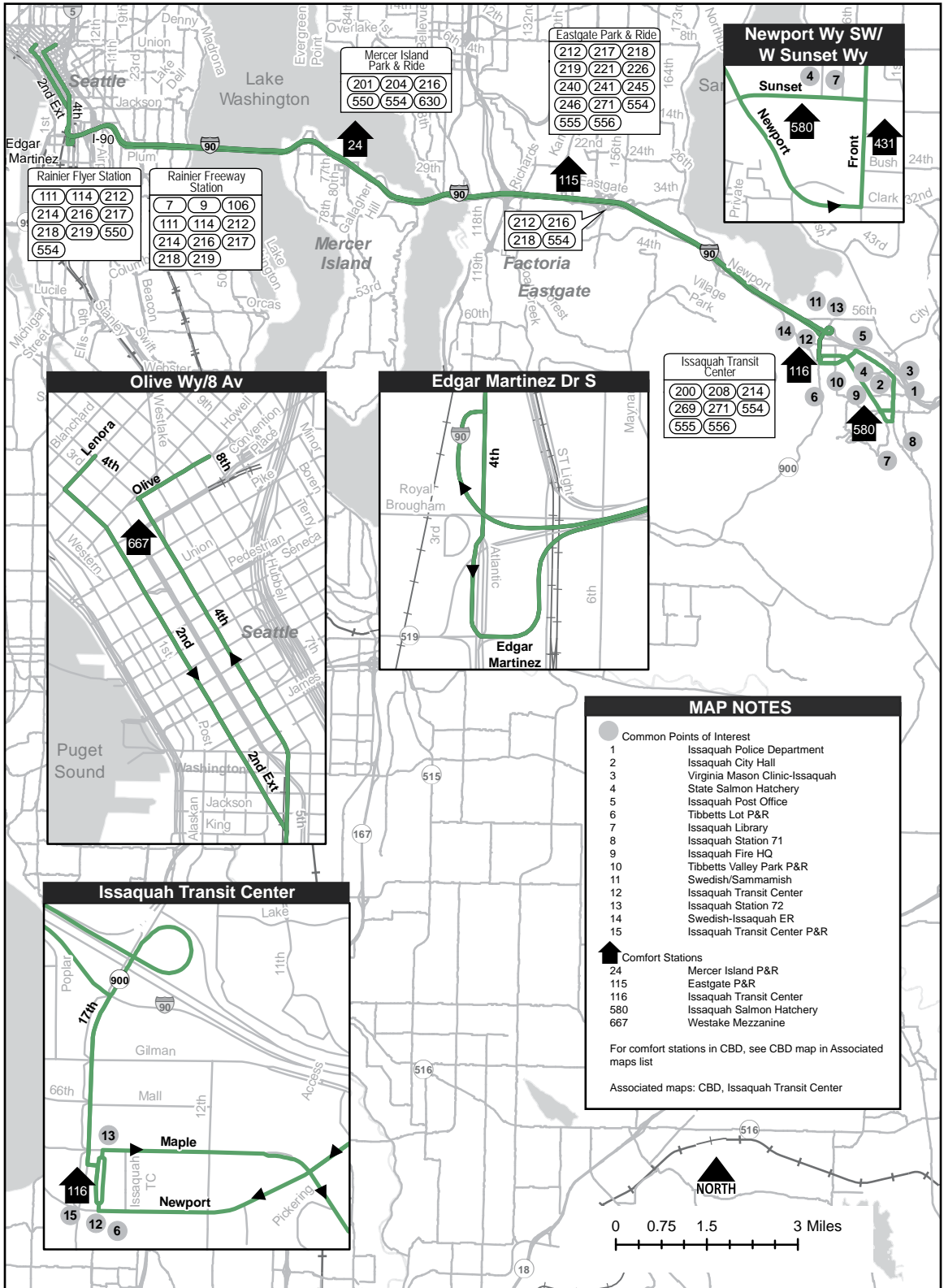
**Express Lanes Advisory**

Never enter express lanes if signage is blank or closed

**Awareness Areas**

4th Av/S Washington St  
4th Av/University St

To	Base	
Downtown Seattle	07DC	Central Base 04D3
Issaquah	07DE	
Issaquah Transit Center Only	02E7	



## 8th Av /Olive Way

From: Bear Creek Park &amp; Ride

- ◆ Bear Creek P&R  
(east rdwy)
- R E-W rdwy
- R passenger pick-up rdwy
- L 178 PI NE
- C 180 Av NE
- L NE 68 St
- R 185 Av NE
- L NE 65 St
- R 188 Av NE
- L NE Redmond-Fall City Rd (SR-202)
- R Sahalee Way NE
- C 228 Av NE
- C 228 Av SE
- R SE 30 St
- L enter S Sammamish P&R bus loop
- C counterclockwise through P&R bus loop
- 2 Bay 1
- C bus loop
- R SE 30 St
- C Issaquah Pine Lake Rd SE
- C Highlands Dr NE
- C 9 Av NE
- L "Transit Only" Entrance Issaquah Highlands P&R
- 2 Bay 4
- C through P&R to exit B/B 9 Av NE
- C 9 Av NE
- C Highlands Dr NE
- R enter W/B I-90
- C I-90 (move left to bus/carpool lane)
- L "142 PI SE" (Exit buses/carpools)
- C enter W/B I-90
- C I-90 HOV lane (Stay in regular I-90 roadway - do not enter center express lanes)
- L "80 Av SE" (Exit "Buses/Carpools")

- R 80 Av SE
- L N Mercer Way
- R enter I-90 ("Buses/Carpools")
- C C I-90 regular lanes
- C W/B I-90 (merge two lanes to the right) Follow signs to City Center/Amtrak
- L 4 Av S
- C 4 Av
- R Olive Way
- S 8 Av

**Express Lanes Advisory**

*Never enter express lanes if signage is blank or closed*

## Bear Creek Park &amp; Ride

From: Stewart St/Yale Av

- ◆ Stewart St/Yale Av
- C Stewart St
- L 2 Av
- C 2 Av Ext S
- C 4 Av S
- R "I-90 East/Spokane" Exit
- L Edgar Matinez Dr S
- C I-90
- C I-90 regular lanes
- L "77 Av SE" (Exit 7A)
- L 77 Av SE
- R N Mercer Way
- R 80 Av SE
- L enter E/B I-90 ("Buses/Carpools")
- C HOV lane
- C HOV right lane ("I-90 East/Spokane/Buses/Carpools")
- R "I-90 East/Spokane" exit
- C I-90
- L "142 PI SE" HOV (Exit buses/carpools)
- C enter E/B I-90 HOV on-ramp
- C I-90
- R "E Sunset Way/Highlands Dr" (Exit 18)
- C "Highlands Dr" Exit
- C Highlands Dr NE
- L "Transit Only" entrance Issaquah Highlands P&R
- C counterclockwise through P&R
- 2 Bay 1
- C through P&R to exit
- C Highlands Dr NE
- C Issaquah-Pine Lake Rd SE
- C SE 30 St
- C enter S Sammamish P&R bus loop
- C counterclockwise through P&R bus loop

- 2 Bay 1
- C bus loop
- R SE 30 St
- L 228 Av SE
- C 228 Av NE
- C Sahalee Way NE
- L NE Redmond-Fall City Rd (SR-202)
- R 188 Av NE
- L NE 65 St
- R 185 Av NE
- L NE 68 St
- R 180 Av NE
- C 178 PI NE
- R enter Bear Creek P&R
- S

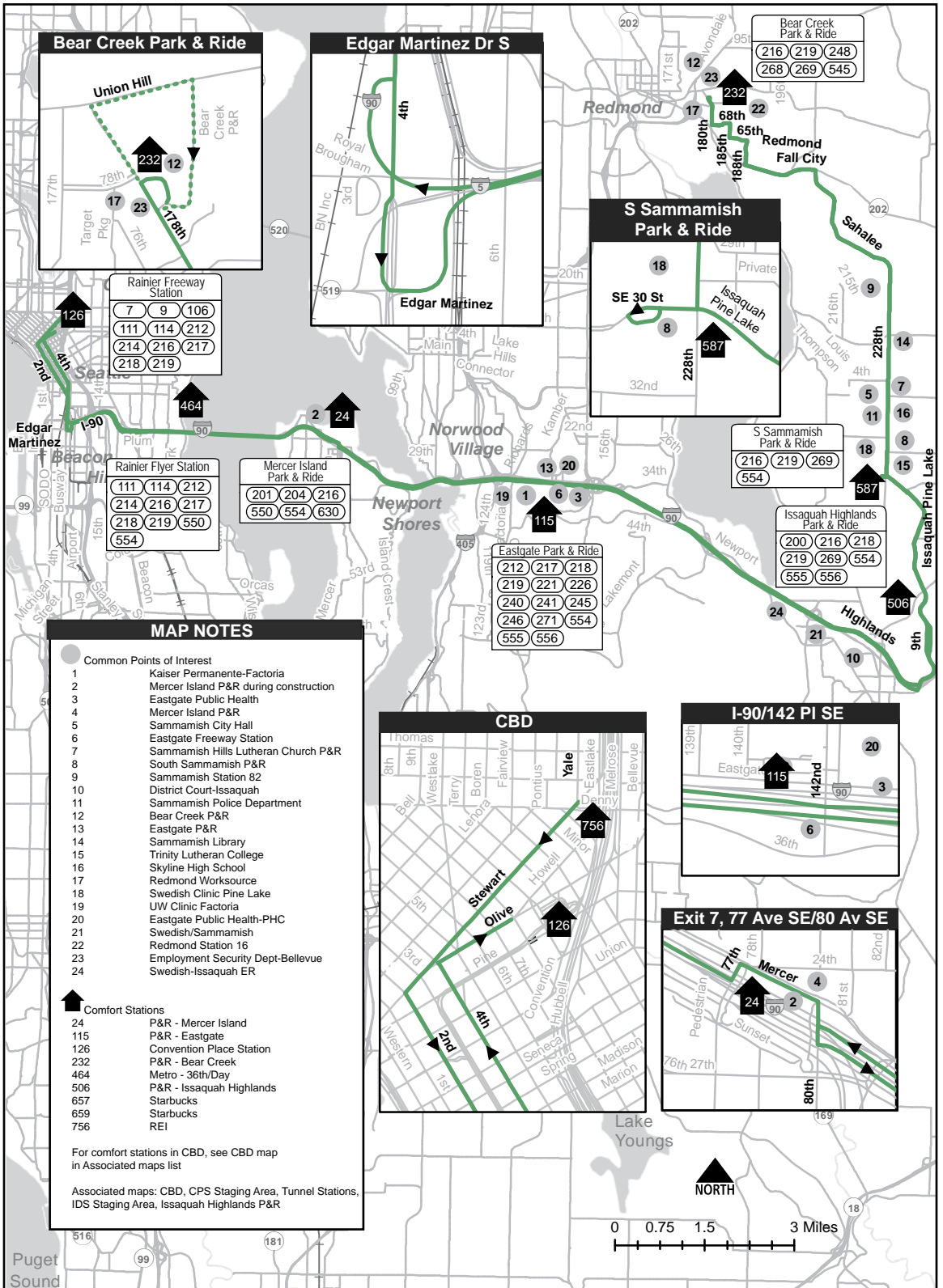
**Awareness Areas**

*4th Av/S Washington St  
4th Av/University St*

**To****Base**

Downtown Seattle	0391	East Base	04D4
Bear Creek Park & Ride	03DC		





**Downtown Seattle****From: SE 51 St/220 Av SE**

◆ SE 51 St  
 L 220 Av SE  
 R SE 56 St  
 C NW Sammamish Rd  
 C Renton/Issaquah Rd SE  
 (SR-900)  
 R enter W/B I-90  
 C I-90  
 R "148 Av SE/150 Av SE"  
 (Exit 11)  
 R "161 Av SE" Exit  
 L SE Eastgate Way  
 R entr P&R (bus only)  
 C through bus loop to Bay 1  
 C bus loop exit  
 R 140 Av SE  
 R SE 32 St  
 R 142 Pl SE  
 R SE 36 St  
 R Richards Rd  
 L enter W/B I-90  
 (SE Eastgate Way)  
 C I-90  
 C "Buses/Carpools" (Exit  
 upon exiting Mount Baker  
 tunnel)  
 S W/B I-90/Rainier Av S  
 Flyer Stop  
 R W/B I-90 Regular lanes  
 R "Rainier Ave" Exit 3B  
 C Rainier Av S  
 L S Dearborn St  
 C Seattle Blvd S  
 R 4 Av S  
 C 4 Av  
 R Olive Way  
 S 5 Av

**When Scheduled to  
 5 Av/Virginia St**  
*Operate regular route*

2 4 Av  
 R Virginia St  
 S 5 Av (fs)

**North Issaquah****From: 2 Av/Bell St**

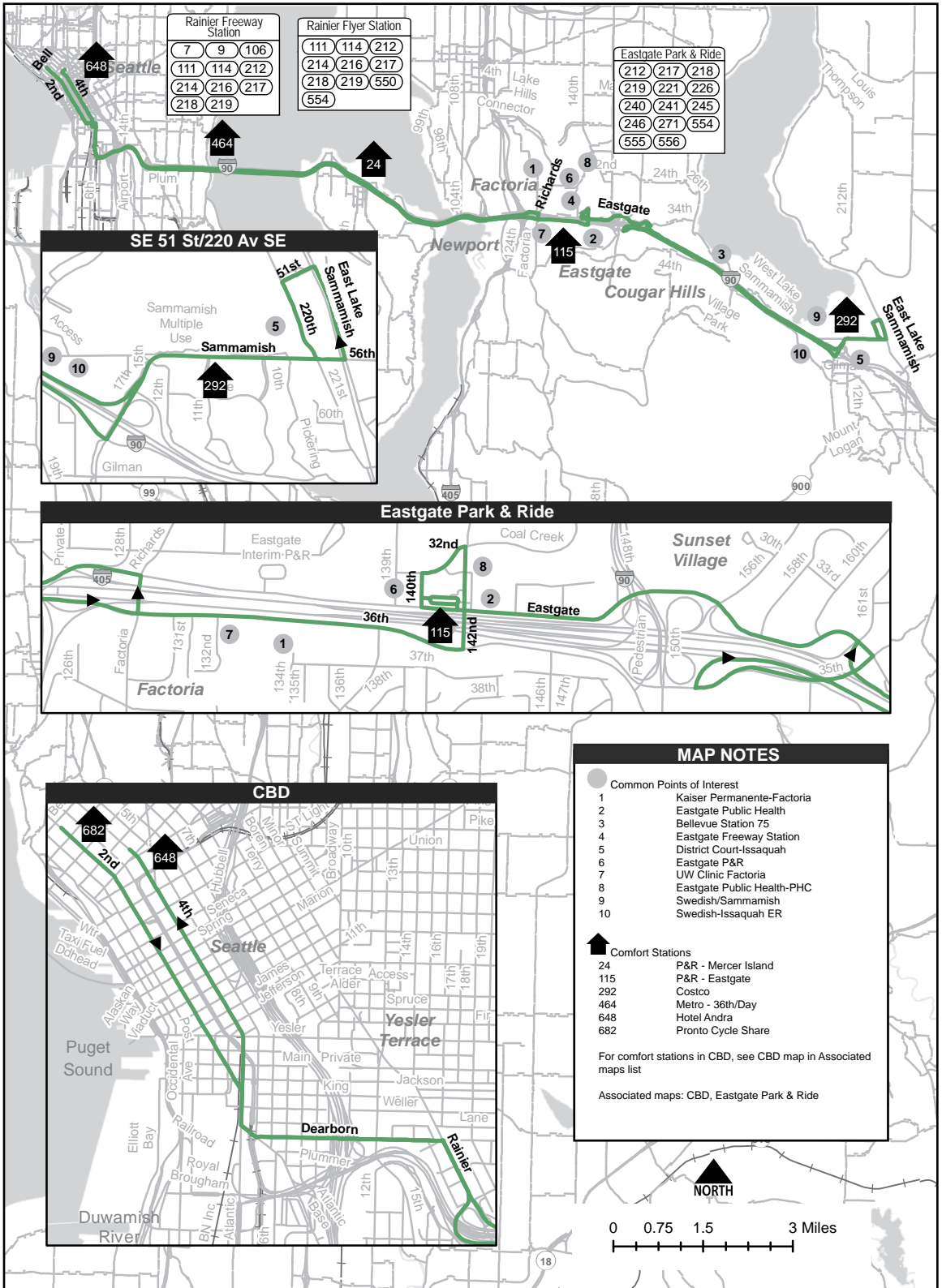
◆ 2 Av (fs Bell St)  
 C 2 Av  
 C 2 Av S  
 C 2 Av Ext S  
 C 4 Av S  
 L Seattle Blvd S  
 L S Dearborn St  
 R Rainier Av S  
 R "I-90 East/Spokane"ramp  
 C I-90 regular lanes  
 R "Richards Rd/  
 Factoria Blvd" (Exit 10B)  
 C SE 36 St  
 L 142 Pl SE  
 L SE 32 St  
 L 140 Av SE  
 L enter P&R  
 C through bus loop to Bay 2  
 C bus loop exit  
 L 140 Av SE  
 L SE Eastgate Way  
 R SE 35 Pl  
 ("Spokane" sign)  
 C through tunnel  
 R enter E/B I-90  
 C I-90  
 R "Lk Samm State Pk"  
 (Exit 15)  
 stay in left lane  
 L Renton-Issaquah Rd SE  
 (SR-900)  
 C NW Sammamish Rd  
 C SE 56 St  
 L E Lake Sammamish  
 Pkwy SE  
 L SE 51 St  
 L 220 Av SE  
 S SE 56 St (ns)

**Awareness Areas**

4th Av/S Washington St  
 4th Av/University St

To	Base
Downtown Seattle	0723 East Base 04D4
North Issaquah	0721





**Downtown Seattle****From: Issaquah Highlands Park & Ride**

- ◆ Bay 4
- C through P&R to exit B/B  
9 Av NE
- C 9 Av NE
- C Highlands Dr NE
- R enter W/B I-90
- C I-90 (move left to bus/  
carpool lane)
- L "142 PI SE" (Exit buses/  
carpools)
- C enter W/B I-90
- C C I-90 (regular lanes)
- C W/B I-90 (merge two  
lanes to the right) Follow  
signs to City Center/  
Amtrak
- L 4 Av S
- C 4 Av
- R Olive Way
- S 8 Av

**Issaquah Highlands Park & Ride****From: Eastlake Av E/John St**

- ◆ Stewart St/Yale Av
- C Stewart St
- L 2 Av
- C 2 Av Ext S
- C 4 Av S
- R "I-90 East/Spokane" Exit
- L Edgar Martinez Dr S
- C I-90
- C I-90 Bus/Carpool lane
- C I-90 regular lanes
- R "E Sunset Way/Highlands  
Dr" (Exit 18)
- C "Highlands Dr" Exit
- C Highlands Dr NE
- L "Transit Only" enter  
Issaquah Highlands P&R
- C counterclockwise through  
P&R
- 2 Bay 4

**Express Lanes****Advisory**

*Never enter express  
lanes if closed or signage  
is blank*

**Awareness Areas**

*4th Av/S Washington St  
4th Av/University St*

**To**

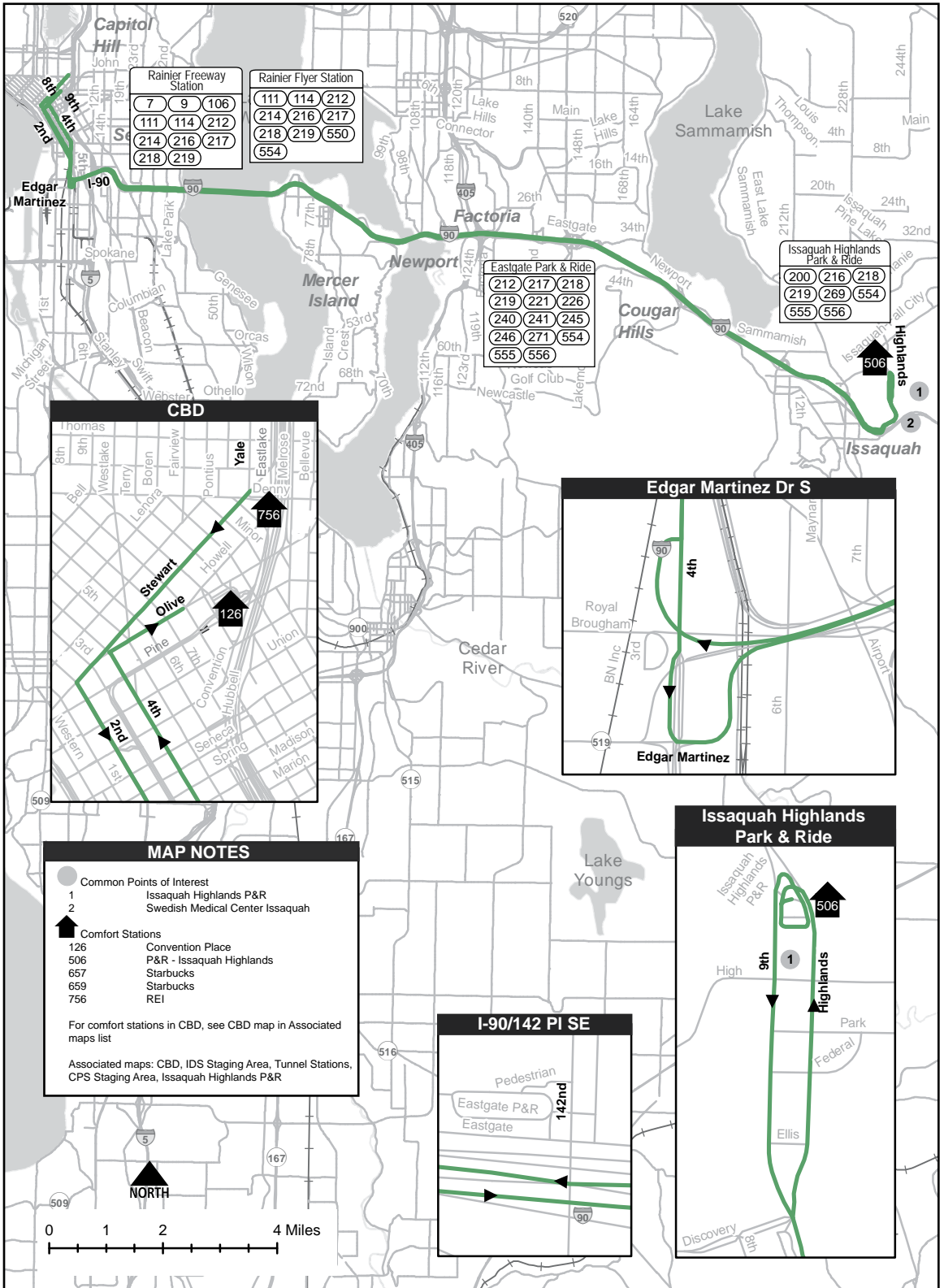
Downtown Seattle

**Base**

East Base

04D4

Issaquah Highlands Park &amp; Ride 0433



## Downtown Seattle

From: NE Redmond-Fall City Rd/185 Av NE

- ◆ NE Redmond-Fall City Rd
- R Sahalee Way
- C 228 Av NE
- C 228 Av SE
- R SE 30 St
- L enter S Sammamish  
P&R bus loop
- C counterclockwise through  
P&R bus loop
- 2 Bay 1
- C bus loop
- R SE 30 St
- C Issaquah Pine Lake Rd SE
- C Highlands Dr NE
- C 9 Av NE
- L "Transit Only" Entrance  
Issaquah Highlands P&R
- 2 Bay 4
- C through P&R to exit S/B  
9 Av NE
- C 9 Av NE
- C Highlands Dr NE
- R enter W/B I-90
- C I-90 (move left to bus/  
carpool lane)
- L "142 PI SE" (Exit buses/  
carpools)
- C enter W/B I-90
- C I-90 (move left to bus/  
carpool lane)
- C I-90 regular lanes
- C W/B I-90 (merge two  
lanes to the right) Follow  
signs to City Center/  
Amtrak
- L 4 Av S
- C 4 Av
- R Olive Way
- S 8 Av

## Redmond

From: Eastlake Av E/John St

- ◆ Stewart St/Yale Av
- C Stewart St
- L 2 Av
- C 2 Av Ext S
- C 4 Av S
- R "I-90 East/Spokane" Exit
- L Edgar Matinez Dr S
- C I-90
- C I-90 Bus/Carpool lane
- C I-90 regular lanes
- R "I-90 East/Issaquah/  
Spokane" Exit
- C I-90
- R "E Sunset Way/Highlands  
Dr" (Exit 18)
- C "Highlands Dr" Exit
- C Highlands Dr NE
- L "Transit Only" Entrance  
Issaquah Highlands P&R
- C counterclockwise  
through P&R
- 2 Bay 1
- C through P&R to exit  
Highlands Dr NE
- C Highlands Dr NE
- C Issaquah-Pine Lake Rd SE
- C SE 30 St
- L enter S Sammamish  
P&R bus loop
- C counterclockwise through  
P&R bus loop
- 2 Bay 1
- C bus loop
- R SE 30 St
- L 228 Av SE
- C 228 Av NE
- C Sahalee Way NE
- L NE Redmond-  
Fall City Rd (SR-202)
- S 185 Av NE (fs)

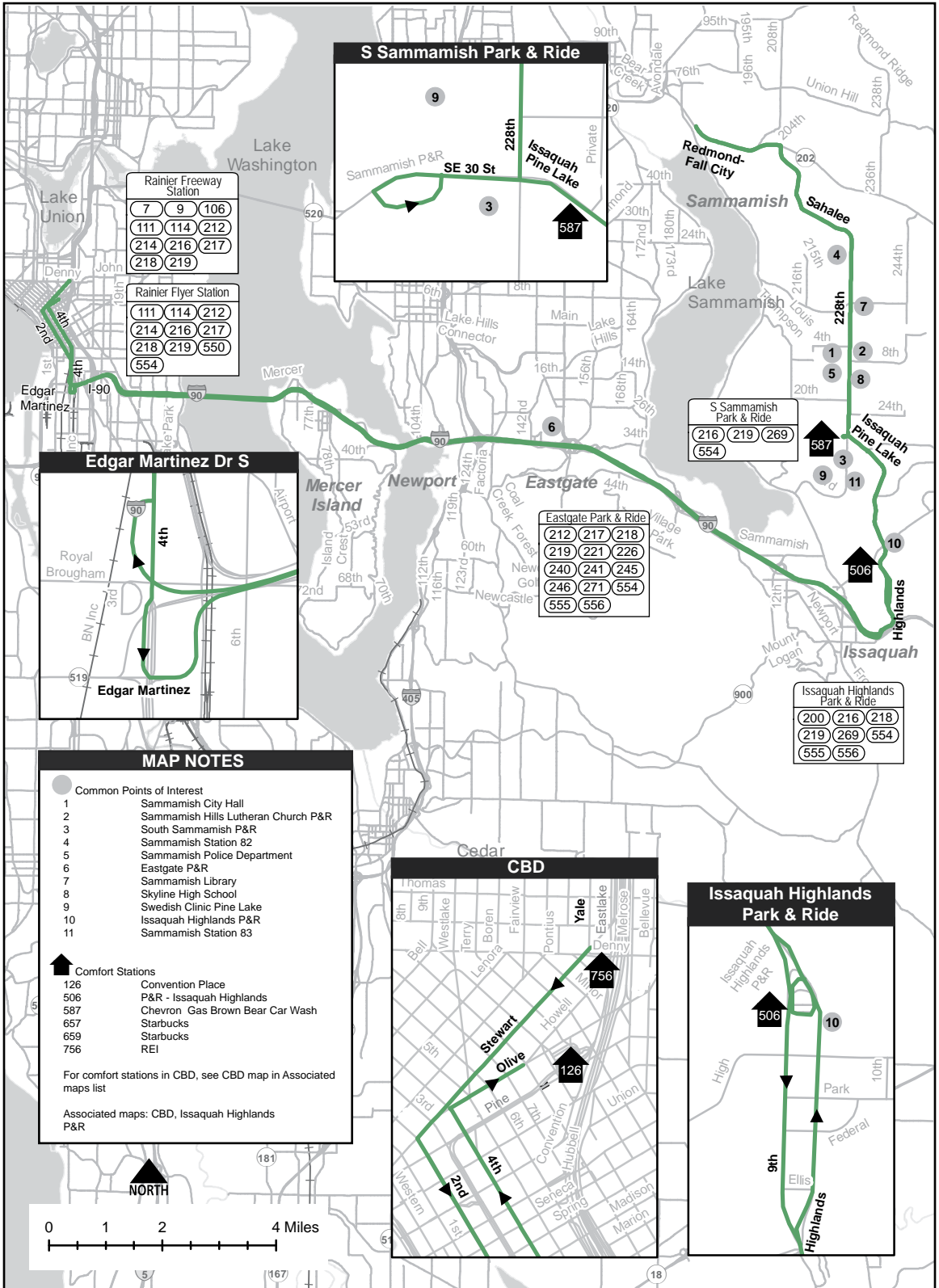
**Express Lanes****Advisory**

*Never enter express  
lanes if signage is blank  
or closed*

**Awareness Areas**

*4th Av/S Washington St  
4th Av/University St*

To	Base		
Downtown Seattle	0487	East Base	04D4
Redmond	05D5		



“We don’t appreciate  
what we have until it’s  
gone. Freedom is like that.  
It’s like air. When you have  
it, you don’t notice it.”



- Boris Yeltsin

**Redmond Transit Center****From: Eastgate Park & Ride**

## ◆ Eastgate P&amp;R Bay 2

C bus loop exit

L 140 Av SE

L SE Eastgate Way

L 150 Av SE

C 148 Av SE

L SE 28 St

R Coal Creek Rd  
(traffic circle)

L Tye River Rd

C Kelsey Creek Rd  
(main rdwy)

C SE 24 St

L 145 Pl SE

R SE 22 St

C SE 22 Pl

C SE 24 St  
(straight forward)

C 168 Av SE

C SE 14 St

R 164 Av SE

C 164 Av NE

L NE 8 St

R 148 Av NE

R NE Old Redmond Rd

L W Lake Sammamish  
Way NE (SR-908)

R NE Redmond Way

R Bear Creek Pkwy

L 161 Av NE

R NE 83 St

L enter Redmond Transit  
Center layoverC layover rdwy (counter-  
clockwise loop)2 Redmond Transit Center  
Bay 5

L NE 83 St

L 166 Av NE

L NE 104 St

C 160 Av NE

C NE 109 St

R Woodinville-Redmond Rd  
(SR-202)

R NE 116 St

R 172 Av NE

L NE 111 St

C 179 Av NE

R NE 104 St

L 166 Av NE

R NE 83 St

R enter Redmond Transit  
Center layoverC layover rdwy (counter-  
clockwise loop)2 Redmond Transit Center  
Bay 5**When Scheduled to  
Redmond Transit  
Center Bay 4***Operate regular route*

2 NE 83 St (westbound)

C Redmond Transit Center  
Bay 4

S Bay 4

**When not Scheduled  
Through Bellevue  
College***Operate regular route*

2 150 Av SE

C 148 Av SE

L SE 24 St

R 145 Pl SE

C Regular route

**To**

Redmond Transit Center

Redmond TC (via Education Hill)

at 160 Av NE/NE 104 St

**Base**

074D

072F

074D

Bellevue Base 04D2



## Eastgate Park &amp; Ride

From: Redmond Transit Center (Via Education Hill)

◆ Redmond Transit Center  
Bay 5

L NE 83 St  
L 166 Av NE  
L NE 104 St  
C 160 Av NE  
C NE 109 St  
R Woodinville-Redmond Rd  
(SR-202)  
R NE 116 St  
R 172 Av NE  
L NE 111 St  
C 179 Av NE  
R NE 104 St  
L 166 Av NE  
R NE 83 St  
2 Redmond Transit Center  
Bay 4  
C NE 83 St  
L 161 Av NE  
R Bear Creek Pkwy  
L NE Redmond Way  
L W Lake Sammamish  
Way NE (SR-908)  
R NE Old Redmond Rd  
L 148 Av NE  
L NE 8 St  
R 164 Av NE  
C 164 Av SE  
L SE 14 St  
C 168 Av SE  
C SE 24 St  
C SE 22 Pl  
(slight right)  
C SE 22 St  
L 145 Pl SE  
R SE 24 St  
(north entrance  
Bellevue College)  
C Kelsey Creek Rd  
(main rdwy)  
L Tye River Rd

R Coal Creek Rd  
L SE 28 St  
(at traffic circle)  
C 148 Av SE  
C 150 Av SE  
R SE Eastgate Way  
R enter P&R (bus only)  
C through bus loop  
2 Bay 1  
C bus loop rdwy  
(counterclockwise loop)  
2 Eastgate P&R layover

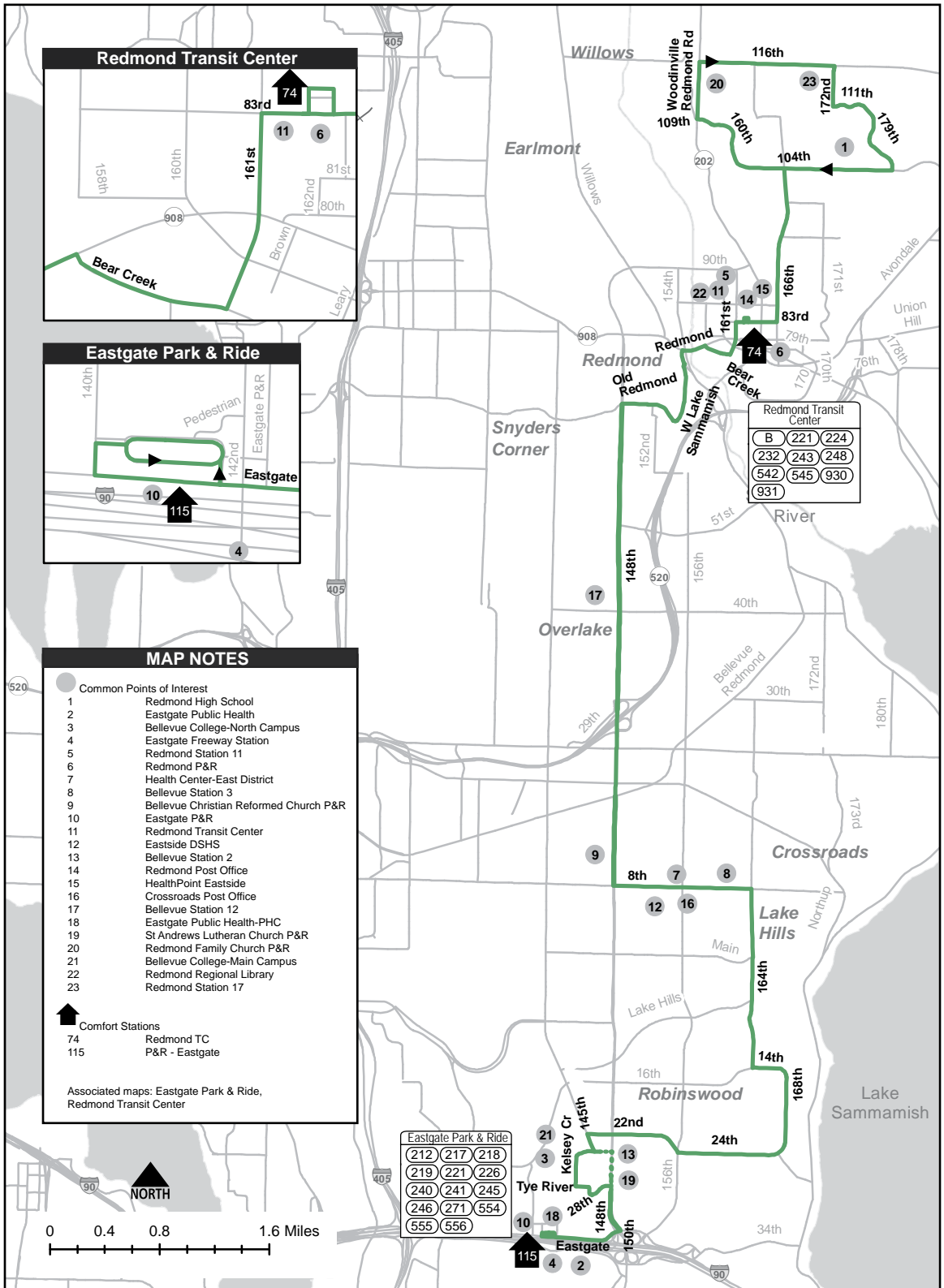
**When not Scheduled  
Through Bellevue  
College**  
*Operate regular route*

2 145 Pl SE  
L SE 24 St  
R 148 Av SE  
C Regular route

**To****Base**

Eastgate Park & Ride	00ED	Bellevue Base	04D2
Education Hill	072F		
160 Av NE/NE 104 St	00ED		





**Duvall****From: Redmond Transit Center**

- ◆ Bay 5
- L NE 83 St
- R 164 Av NE (SR-202)
- L NE Redmond Way
- L Avondale Way NE
- R NE Union Hill Rd
- L Avondale Rd NE
- R NE Novelty Hill Rd  
(at one-way cutoff)
- C NE Novelty Hill Rd  
(at traffic circle)
- R Cedar Park  
Crescent NE
- C NE Cedar Park Crescent  
(at traffic circle)
- L Eastridge Dr NE
- L NE 113 Way
- R Trilogy Pkwy NE
- R NE Novelty Hill Rd
- L W Snoqualmie  
Valley Rd NE
- R NE Woodinville-  
Duvall Rd
- R Main St (SR-203)
- L Valley St
- L Brown Av NE
- S Richardson St (fs)

***When Brown Av NE is  
Blocked at Richardson St***  
*Thursdays in summer for  
the farmers market*

- R Richardson St
- L 1 Av NE (first stop sign)
- L Ring St (next stop sign)
- S S Main St (ns)

**Redmond Transit Center****From: Brown Av NE/Richardson St**

- ◆ Brown Av NE
- L NE Ring St
- R Main St (SR-203)
- L NE Woodinville-  
Duvall Rd  
(at Virginia St)
- L West Snoqualmie  
Valley Rd NE
- R NE Novelty Hill Rd
- L Trilogy Pkwy NE
- L NE 113 Way
- R Eastridge Dr NE
- R NE Cedar Park Crescent
- C NE Cedar Park Crescent  
(at traffic circle)
- C Cedar Park Crescent NE
- L NE Novelty Hill Rd
- C NE Novelty Hill Rd  
(at traffic circle)
- L Avondale Rd NE
- R NE 80 St/Union Hill Rd
- L Avondale Way NE
- R Redmond Way
- R 164 Av NE (SR-202)
- L NE 83 St
- L enter Redmond Transit  
Center bus loop
- L Bay 5

***When Scheduled from  
Ring Street***  
***(Brown Av NE is Blocked  
at Richardson St)***  
*Thursdays in summer for  
the farmers market*

- ◆ Ring St
- R Main St
- C Regular route

**To****Base**

Duvall	0682	Bellevue Base	04D2
Redmond	01EB		



**Bellevue Transit Center****From: Eastgate Park & Ride**

- ◆ Eastgate P&R Bay 1
- C bus loop to exit
- L 140 Av SE
- L SE Eastgate Way
- L 150 Av SE
- C 148 Av SE
- L SE 28 St  
(Bellevue College entrance)
- R Coal Creek Rd  
(at traffic circle)
- L Tyee River Rd  
(main rdwy)
- C Kelsey Creek Rd  
(main rdwy)
- C SE 24 St
- L 148 Av SE
- R Lake Hills Blvd
- L 156 Av SE
- C 156 Av NE
- R NE 8 St
- L Northup Way  
(173 Av NE)
- R 164 Av NE
- L NE 24 St
- L 156 Av NE
- R Northup Way
- C NE 20 St
- L NE Bel-Red Rd
- C NE 12 St
- L 116 Av NE
- R NE 10 St
- L 108 Av NE
- S Bellevue Transit Center Bay 1

***When not Scheduled  
Through Bellevue  
College***

*Operate regular route*

- 2 150 Av SE
- C 148 Av SE
- R Lake Hills Blvd
- C Regular route

**Eastgate Park & Ride****From: Bellevue Transit Center**

- ◆ Bellevue Transit Center Bay 11
- R 108 Av NE
- R NE 10 St
- L 116 Av NE
- R NE 12 St
- C NE Bel-Red Rd
- R NE 20 St
- L 156 Av NE
- R NE 24 St
- R 164 Av NE
- L Northup Way
- R NE 8 St
- L 156 Av NE
- C 156 Av SE
- R Lake Hills Blvd
- L 148 Av SE
- R SE 24 St (north entrance  
Bellevue College)
- C Kelsey Creek Rd  
(main rdwy)
- C Tyee River Rd
- C Coal Creek Rd
- L SE 28 St
- R 148 Av SE
- C 150 Av SE
- R SE Eastgate Way
- R enter P&R (bus only)
- 2 Eastgate P&R Bay 2

***When not Scheduled  
Through Bellevue  
College***

*Operate regular route*

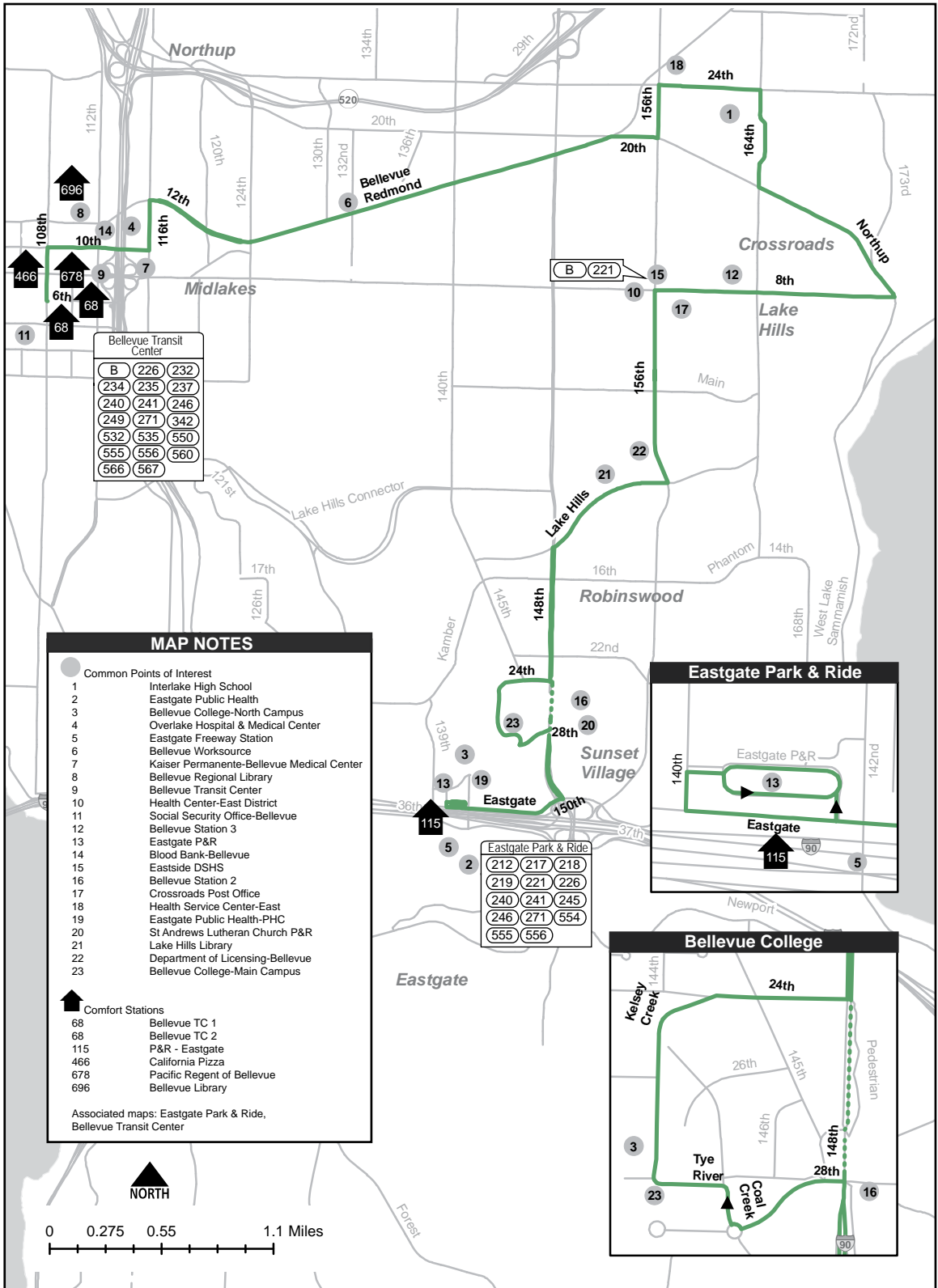
- 2 148 Av SE
- C 150 Av SE
- C regular route

***When Scheduled to  
Eastgate P&R Bay 1***

- S Bay 1

Route 226 is grouped with Route 241

To	Base
Bellevue Transit Center	00F6
at 156 Av NE/NE 8 St	00F7
Eastgate Park and Ride	00F5



**Bellevue Transit Center****From: Brown Av NE/Richardson St**

- ◆ Brown Av NE
- L NE Ring St
- R Main St (SR-203)
- L NE Woodinville-Duvall Rd
- L Avondale Rd NE
- R Avondale Way NE
- R NE Redmond Way
- R 164 Av NE
- L NE 83 St
- 2 Redmond Transit Center Bay 6
- C NE 83 St
- R 161 Av NE
- L NE 85 St
- L 154 Av NE
- C W Lake Sammamish Pkwy NE
- R enter W/B SR-520
- C SR-520
- R "NE 51 St" Exit
- 2 NE 51 Freeway Express stop
- C collector/distributor lanes
- R "NE 40 St" Exit
- C across NE 40 St
- 2 Freeway Express stop
- C enter W/B SR-520
- C SR-520
- R "108 Av NE" Exit
- L 108 Av NE
- C 112 Av NE
- R NE 10 St
- L 110 Av NE
- R enter Bellevue Transit Center
- S Bay 7 drop off only

**Duvall****From: Bellevue Transit Center**

- ◆ Bellevue Transit Center Bay 7
- 2 Bay 11 stop
- R 108 Av NE
- R NE 10 St
- L enter "SR-520 Seattle/Redmond"
- R "SR-520 East/Redmond" Exit
- C SR-520
- R "NE 40 St/NE 51 St" Exit
- 2 Freeway Express stop at Overlake Transit Center
- C across NE 40 St
- C collector/distributor lanes
- R "NE 51 St" Exit
- C across NE 51 St
- 2 Freeway Express stop
- C enter E/B SR-520
- C SR-520
- R "W Lk Sammamish Pkwy NE" Exit
- L W Lake Sammamish Pkwy NE
- C 154 Av NE
- R NE 85 St
- R 161 Av NE
- L NE 83 St
- 2 Redmond Transit Center Bay 2
- C NE 83 St
- R 164 Av NE
- L NE Redmond Way
- L Avondale Way NE
- L Avondale Rd NE
- R NE Woodinville-Duvall Rd
- R Main St (SR-203)
- L Valley St
- L Brown Av NE
- S Richardson St (fs)

**When Scheduled to Redmond Transit Center***Operate regular route*

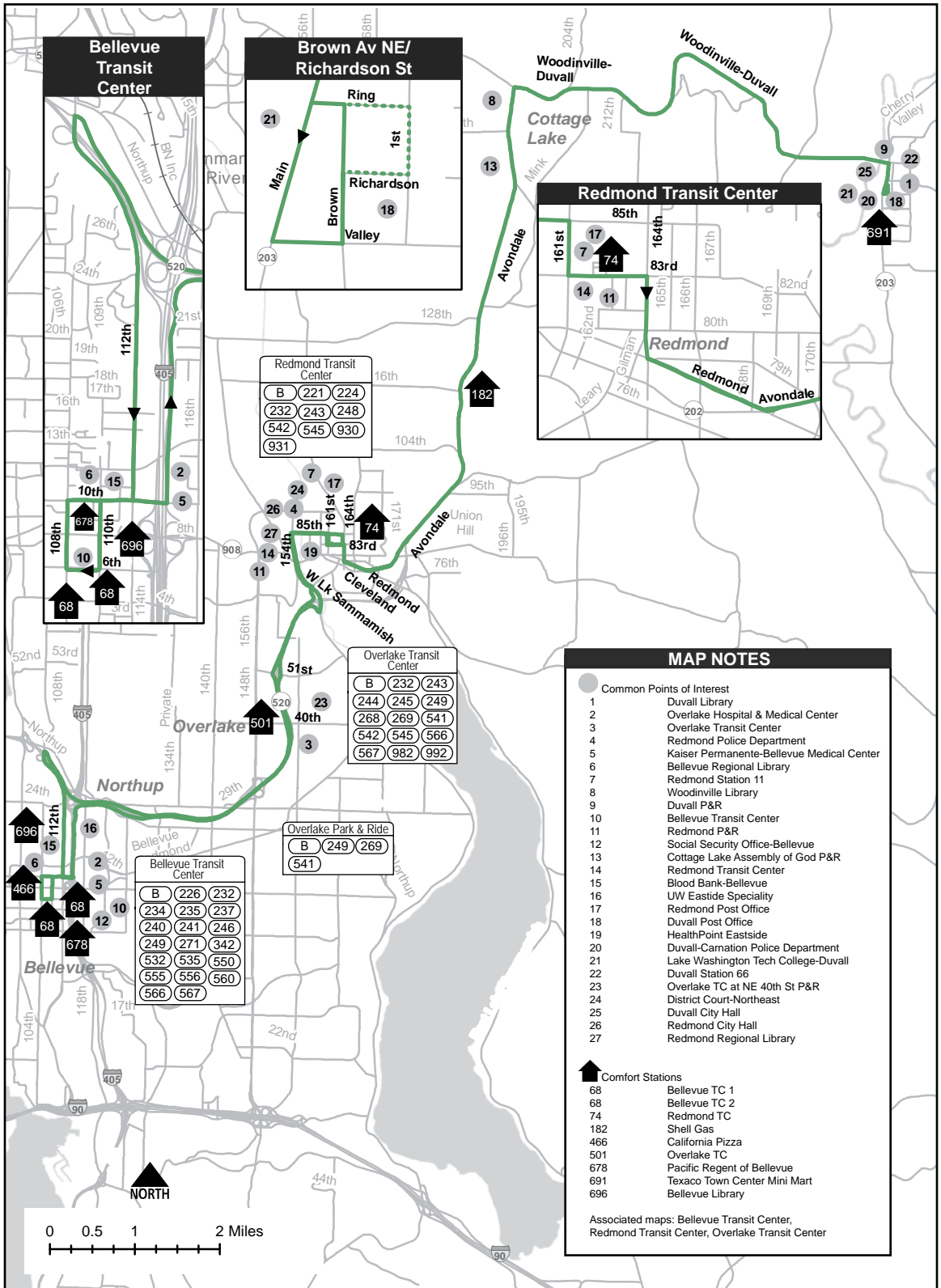
- 2 NE 83 St
- S (Redmond Transit Center Bay 1 or Bay 2)

**When Brown Av NE is Blocked at Richardson St (for summer Thursdays Farmers Market)**

- R Richardson St
- L 1 Av NE (first stop sign)
- L Ring St (next stop sign)
- S S Main St (ns)

**To****Base**

Bellevue Transit Center	0731	Bellevue Base	04D2
at Redmond TC (Bay 6)	074B		
Duvall	0733		
Redmond TC (Bays 1 & 2)	054E		



**Bellevue Transit Center Bay 10****From: Kenmore Park & Ride**

♦ Kenmore P&R  
 C through P&R  
 R NE Bothell Way (SR-522)  
 R 73 Av NE  
 L NE 181 St  
 L 68 Av NE  
 C Juanita Dr NE  
 L NE 153 Pl  
 C NE 155 St  
 C NE 155 Pl  
 C NE 155 St  
 R 84 Av NE  
 L NE 132 St  
 L 87 Av NE  
 R NE 134 St  
 C NE 135 St

**Safety Stop**

*Farside 93 Av NE and  
before crest of hill, test  
brakes and check air  
pressure (90 lbs.)*

C NE 136 St  
 C NE 137 St  
 R 100 Av NE  
 C NE 120 Pl  
 C 98 Av NE  
 C Market St  
 L Central Way  
 R 3 St  
 2 Kirkland Transit Center  
 Bay 3  
 C 3 St  
 C State St  
 R NE 68 St  
 C Lakeview Dr NE  
 L Lake Washington  
 Blvd NE  
 L Northup Way  
 L 108 Av NE

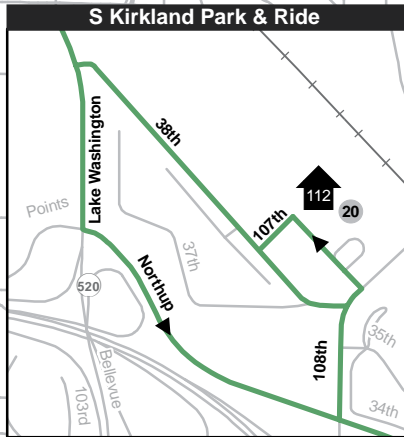
**Kenmore Park & Ride****From: Bellevue Transit Center Bay 10**

♦ Bellevue Transit Center  
 Bay 10  
 C NE 6 St  
 R 108 Av NE  
 R NE 10 St  
 L 116 Av NE  
 L Northup Way  
 R 108 Av NE  
 L enter S Kirkland P&R  
 2 stop  
 L 107 Ln NE (Exit rdwy)  
 R NE 38 Pl  
 R Lake Washington  
 Blvd NE  
 R Lakeview Dr NE  
 C NE 68 St  
 L State St  
 C 3 St  
 2 Kirkland Transit Center  
 Bay 2  
 C 3 St  
 L Central Way  
 R Market St  
 C 98 Av NE  
 C NE 120 Pl  
 C 100 Av NE  
 L NE 137 St  
 C NE 136 St  
 C NE 134 St  
 L 87 Av NE  
 R NE 132 St  
 R 84 Av NE  
 L NE 155 St  
 C NE 155 Pl  
 C NE 155 St  
 C NE 153 Pl  
 R Juanita Dr NE  
 C 68 Av NE  
 R NE 181 St  
 R enter Kenmore P&R  
 S

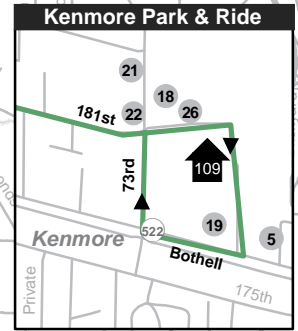
Route 234 is grouped with Route 235

To	Base
Bellevue Transit Center (Bay 10)	00E4
at Kirkland Transit Center	00E5
Kenmore	0660
at Kirkland Transit Center	02C0





Kenmore Park & Ride			
234	243	244	
309	312	331	
342	372	522	



## MAP NOTES

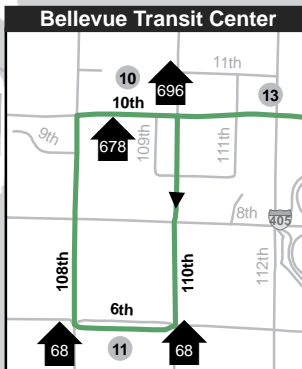
- Common Points of Interest
- 1 Kenmore Post Office
  - 2 Fairfax Hospital
  - 3 Overlake Hospital & Medical Center
  - 4 King County Station 24
  - 5 Kenmore Community Church P&R
  - 6 Kirkland Police Department
  - 7 Holy Spirit Lutheran Church P&R
  - 8 Bothell Station 54
  - 9 Kaiser Permanente-Bellevue Medical Center
  - 10 Bellevue Regional Library
  - 11 Bellevue Transit Center
  - 12 Social Security Office-Bellevue
  - 13 Blood Bank-Bellevue
  - 14 UW Eastside Specialty
  - 15 Kenmore City Hall
  - 16 Old Ship Museum
  - 17 Kirkland Station 21
  - 18 Kenmore Police Department
  - 19 Kenmore P&R
  - 20 South Kirkland P&R
  - 21 Kenmore Library
  - 22 KC East Precinct North Headquarters
  - 23 Kirkland City Hall
  - 24 Kirkland Library
  - 25 Kirkland Transit Center
  - 26 Kenmore Station 51

- ▲ Comfort Stations
- 68 Bellevue TC 2
  - 68 Bellevue TC 1
  - 109 P&R - Kenmore
  - 112 P&R - South Kirkland portable
  - 174 Peter Kirk Park Playfield
  - 322 Library - Kirkland
  - 466 California Pizza
  - 678 Pacific Regent of Bellevue
  - 696 Bellevue Library
  - 714 Subway
  - 753 Chevron

Associated maps: Bellevue Transit Center, Kirkland Transit Center

NORTH

0 0.5 1 2 Miles



Bellevue Transit Center			
B	226	232	
234	235	237	
240	241	246	
249	271	342	
532	535	550	
555	556	560	
566	567		

Kirkland Transit Center			
234	235	236	
238	245	248	
255	540		

S Kirkland Park & Ride			
234	235	249	
255	540		

**Safety Stop**  
NE 135 St at fs 93 Av NE E/B,  
before the crest of the hill.

**Totem Lake****From: Bellevue Transit Center Bay 10**

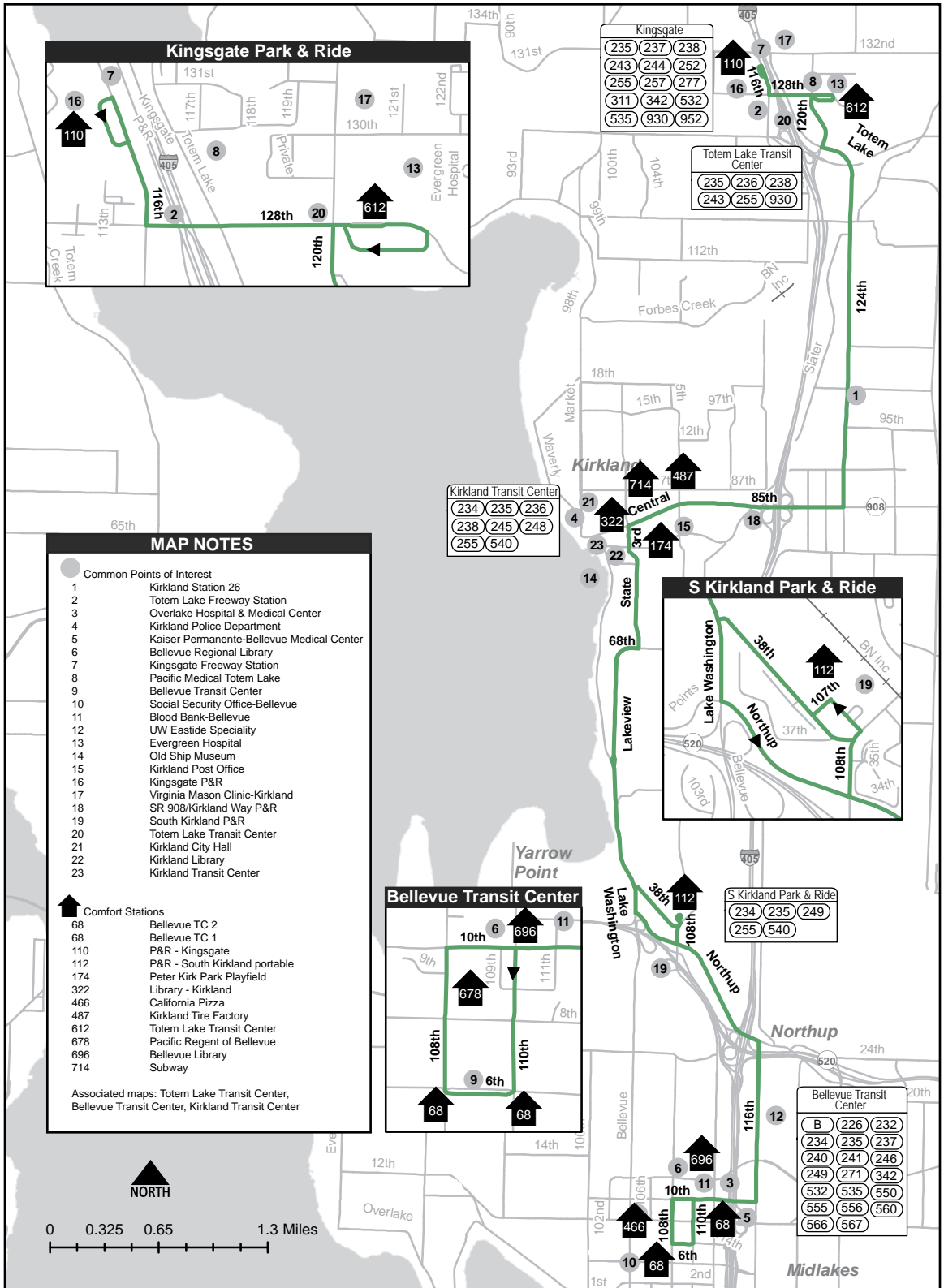
♦ Bellevue Transit Center  
 Bay 10  
 C NE 6 St  
 R 108 Av NE  
 R NE 10 St  
 L 116 Av NE  
 L Northup Way  
 R 108 Av NE  
 L enter S Kirkland P&R  
 2 stop  
 L 107 Ln NE (Exit rdwy)  
 R NE 38 Pl  
 R Lk Wash Blvd NE  
 R Lakeview Dr NE  
 C NE 68 St  
 L State St  
 C 3 St  
 2 Kirkland Transit Center  
 Bay 2  
 C 3 St  
 R Central Way  
 C NE 85 St  
 L 124 Av NE  
 C Totem Lk Blvd  
 R 120 Av NE  
 R NE 128 St  
 R Totem Lake Transit  
 Center rdwy (transit only)  
 C clockwise on transit  
 center rdwy  
 2 Bay 1  
 C through transit center  
 L NE 128 St  
 R 116 Way NE  
 L enter Kingsgate P&R  
 S

**Bellevue Transit Center Bay 10****From: Kingsgate Park & Ride**

♦ Kingsgate P&R  
 R 116 Way NE  
 L NE 128 St  
 R Totem Lake Transit  
 Center rdwy (transit only)  
 C clockwise on transit  
 center rdwy  
 2 Bay 2  
 C through transit center  
 L NE 128 St  
 L 120 Av NE  
 L Totem Lk Blvd  
 C 124 Av NE  
 R NE 85 St  
 C Central Way  
 L 3 St  
 2 Kirkland Transit Center  
 Bay 3  
 C 3 St  
 C State St  
 R NE 68 St  
 C Lakeview Dr NE  
 L Lk Wash Blvd NE  
 L Northup Way  
 L 108 Av NE  
 L enter S Kirkland P&R  
 2 stop  
 L 107 Ln NE (Exit rdwy)  
 L NE 38th Pl  
 R 108 Av NE  
 L Northup Way  
 R 116 Av NE  
 R NE 10 St  
 L 110 Av NE  
 R NE 6 St  
 2 Bellevue Transit Center  
 Bay 10

Route 235 is grouped with Route 234

<i>To</i>		<i>Base</i>
Kingsgate Park and Ride	00E7	Bellevue Base 04D2
at Kingsgate	00E8	
Bellevue Transit Center	00EA	
at Kirkland Transit Center	00EB	



**Kirkland Transit Center****From: Woodinville Park & Ride**

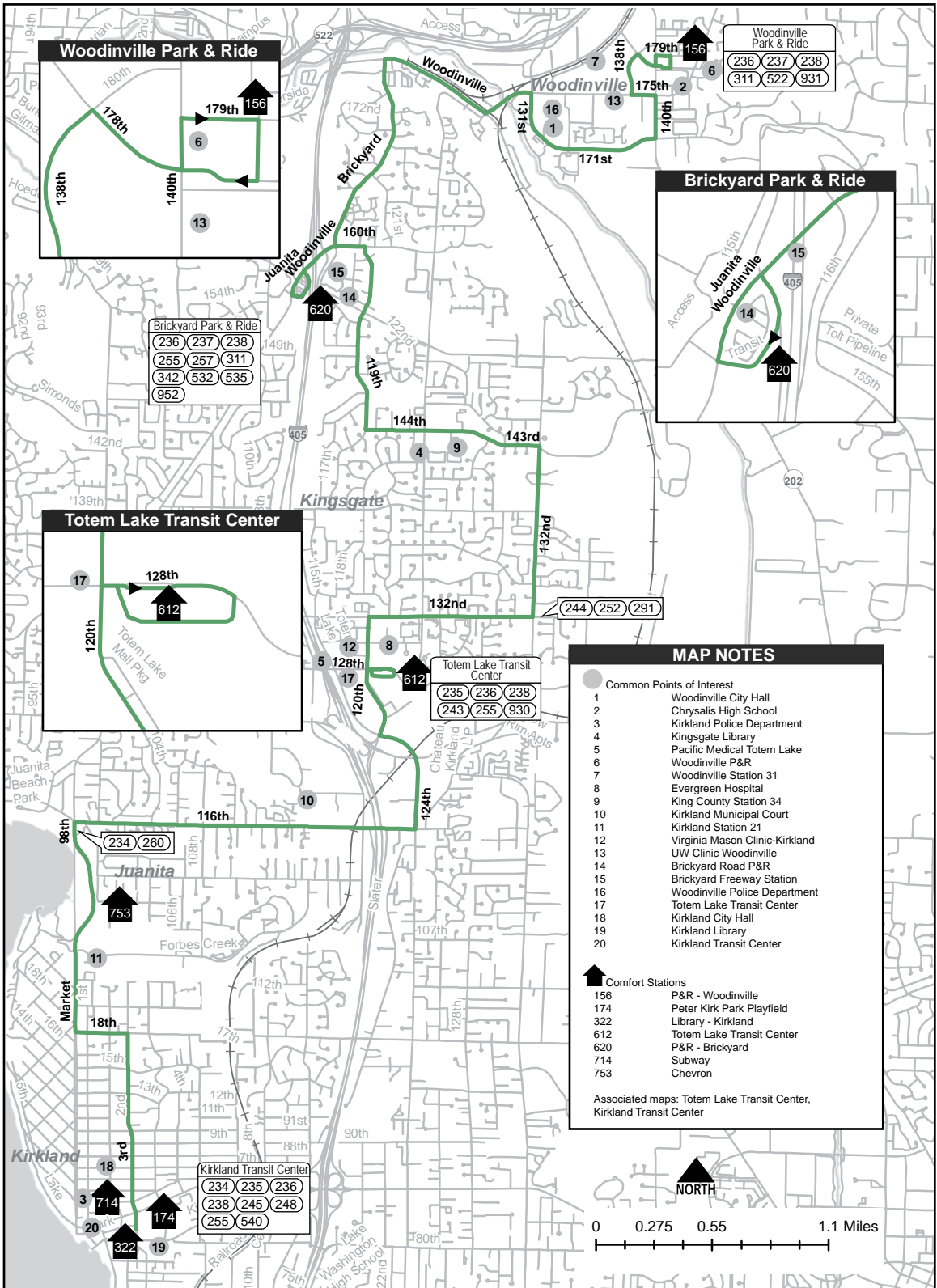
- ◆ NE 179 St (E/B)
- R N-S rdwy
- R E-W rdwy
- C NE 178 Pl  
(across 140 Av NE)
- L 138 Pl NE
- L NE 175 St
- R 140 Av NE
- R NE 171 St
- C 131 Av NE
- L SR-202 (NE 175 St)
- R NE Woodinville Dr
- L Brickyard NE
- C Juanita-  
Woodinville Way NE
- R Juanita-Woodinville Way  
NE (at NE 160 St/  
116 Av NE)
- L enter S/B I-405  
(keep right)
- R bus only rdwy  
(loop roadway next to  
Brickyard P&R)
- R Juanita-Woodinville  
Way NE
- C NE 160 St
- R 119 Av NE
- C 119 Pl NE
- L NE 144 St
- C NE 143 St
- R 132 Av NE
- R NE 132 St
- L 120 Av NE
- L NE 128 St
- R Totem Lake Transit  
Center (eastern rdwy)
- C clockwise  
transit center rdwy
- 2 Bay 2
- C through transit center
- L NE 128 St
- L 120 Av NE
- L Totem Lake Blvd
- C 124 Av NE
- R NE 116 St
- L 98 Av NE
- L Market St
- L 18 Av
- R 3 St
- 2 Kirkland Transit Center  
Bay 4
- S interlined with Route 238

**Woodinville Park & Ride****From: Kirkland Transit Center**

- ◆ Kirkland Transit Center  
Bay 1
- C 3 St
- L 18 Av
- R Market St
- C 98 Av NE
- R NE 116 St
- L 124 Av NE
- C Totem Lake Blvd
- R 120 Av NE
- R NE 128 St
- R Totem Lake Transit  
Center (eastern rdwy)
- C clockwise  
transit center rdwy
- 2 Bay 1
- C through transit center
- L NE 128 St
- R 120 Av NE
- R NE 132 St
- L 132 Av NE
- L NE 143 St
- C NE 144 St
- R 119 Pl NE
- C 119 Av NE
- L NE 160 St
- C Juanita-  
Woodinville Way NE
- L enter S/B I-405  
(keep right)
- R bus only rdwy  
(loop rdwy next to  
Brickyard P&R)
- R Juanita-Woodinville  
Way NE
- L Juanita-Woodinville  
Way NE (at NE 160 St/  
116 Av NE)
- C Brickyard NE
- R NE Woodinville Dr
- L SR 202 (NE 175 St)
- R 131 Av NE
- C NE 171 St
- L 140 Av NE
- L NE 175 St
- R 138 Pl NE
- R NE 178 Pl
- L 140 Av NE
- R NE 179 St
- S

Route 236 is grouped with Route 238

<b>To</b>	<b>Base</b>	
Woodinville	0747	Bellevue Base 04D2
Kirkland	0743	



**Bellevue Transit Center Bay 10****From: Woodinville Park & Ride**

- ◆ NE 179 St (E/B)
- R N-S rdwy
- R E-W rdwy
- C NE 178 Pl  
(across 140 Av)
- L 138 Pl NE
- R NE 175 St
- R 131 Av NE (SR-202)
- C 132 Av NE (SR-202)
- L enter W/B SR-522
- C SR-522
- R exit to S/B I-405
- C I-405
- R "NE 160 St" (Exit 22)
- 2 NE 160 St freeway stop
- C enter S/B I-405  
(left to HOV lane)
- C I-405 HOV lane
- L "NE 128 St" Transit Exit
- C enter S/B I-405 HOV lane
- C I-405 HOV lane
- L "NE 6 St" HOV Exit
- R NE 6 St
- C enter Bellevue Transit Center
- S Bay 10 drop off only

**Woodinville Park & Ride****From: Bellevue Transit Center**

- ◆ Bellevue Transit Center  
(Bay 4)
- C NE 6 St
- L I-405 HOV  
N/B entrance ramp
- C I-405 HOV lane
- L "NE 128 St" Transit Exit
- C enter N/B HOV lane
- C I-405 HOV lane  
(move right to regular lanes)
- R "NE 160 St" (Exit 22)
- C I-405 ramp N/B
- C I-405
- R "SR-522 East/SR-202/  
Monroe/Wenatchee"  
(Exit 23A)
- C SR-522
- R "SR-202 East/  
Woodinville/Redmond"  
Exit
- C "Transit Only" lane
- R 132 Av NE (SR-202)
- C 131 Av NE (SR-202)
- L NE 175 St
- L 138 Pl NE
- R NE 178 Pl
- L 140 Av NE
- R NE 179 St
- R N-S rdwy
- S

**Awareness Areas**

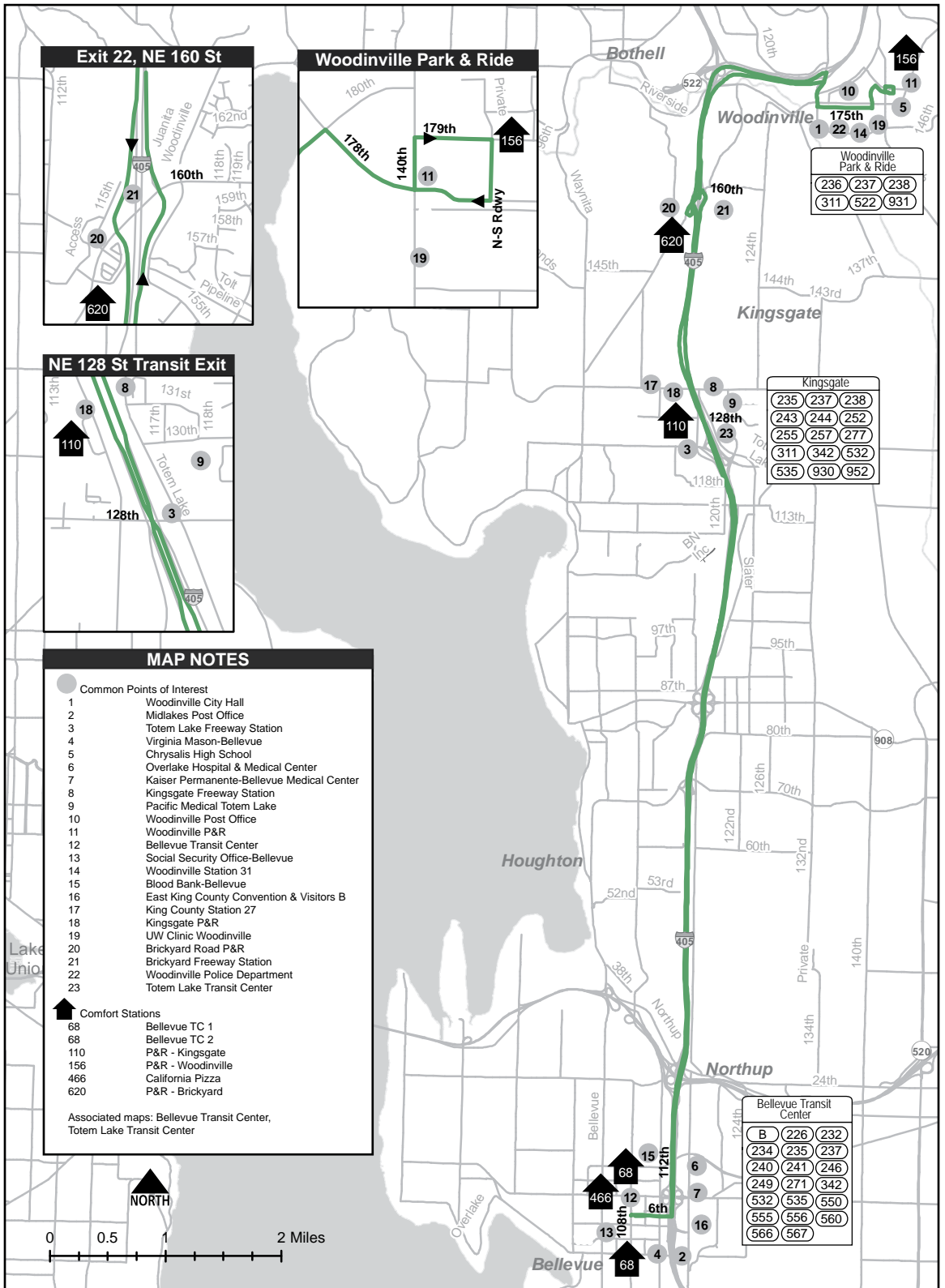
NE 6th St/112th Av NE

**To**

Bellevue Transit Center 02BE  
Woodinville Park & Ride 02BC

**Base**

Bellevue Base 04D2





**Kirkland Transit Center****From: Woodinville Park & Ride**

◆ NE 179 St (E/B)  
 R N-S rdwy through P&R  
 R E-W rdwy  
 C NE 178 Pl  
 (across 140 Av)  
 L 138 Pl NE  
 R NE 175 St  
 R 131 Av NE (SR-202)  
 C 132 Av NE  
 L NE 180 St  
 C 120 Av NE  
 L NE 195 St  
 C Beardslee Blvd  
 L 110 Av NE  
 L Upper Campus Loop  
 (first rdwy past  
 Campus Way NE)  
 2 stop  
 C Upper Campus Loop  
 L Campus Way NE  
 R 110 Av NE  
 L Beardslee Blvd  
 R NE 185th St  
 L 102 Av NE  
 L E Riverside Dr  
 R Brickyard Rd NE  
 C Juanita-Woodinville  
 Way NE  
 R Juanita-Woodinville  
 Way NE (at NE 160 St/  
 116 Av NE)  
 L 100 Av NE  
 L NE 132 St  
 R 116 Way NE  
 R enter Kingsgate P&R  
 C through P&R  
 R 116 Way NE  
 L NE 128 St  
 R Totem Lake Transit  
 Center rdwy  
 C transit center rdwy  
 2 Bay 2  
 C through transit center  
 L NE 128 St  
 L 120 Av NE  
 L Totem Lake Blvd  
 C 124 Av NE  
 L NE 120 St  
 C 132 Av NE  
 R NE 80 St  
 C 116 Av NE  
 L NE 70 Pl  
 R enter Houghton P&R  
 R "Bus Only" W/B rdwy  
 2 Bay 2  
 R 116 Av NE  
 L NE 70 Pl  
 C NE 72 Pl  
 C NE 68 St  
 R State St  
 C 3 St  
 2 Kirkland Transit Center  
 Bay 1  
 S

**When Scheduled from  
UW-Bothell  
(Weekends Only)**

◆ Upper campus loop  
 (first roadway past  
 Campus Way NE) stop

**Woodinville Park & Ride****From: Kirkland Transit Center**

◆ Kirkland Transit Center  
 Bay 4  
 C 3 St  
 C State St  
 L NE 68 St  
 C NE 72 Pl  
 C NE 70 Pl  
 R enter Houghton P&R  
 R "Bus Only" W/B lane  
 R 116 Av NE  
 2 Bay 1  
 C NE 80 St  
 L 132 Av NE  
 C NE 120 St  
 R 124 Av NE  
 C Totem Lake Blvd  
 R 120 Av NE  
 R NE 128 St  
 R Totem Lake Transit  
 Center rdwy  
 C clockwise on  
 transit center rdwy  
 2 Bay 1  
 C through transit center  
 L NE 128 St  
 R 116 Way NE  
 L enter Kingsgate P&R  
 C through P&R  
 L 116 Way NE  
 L NE 132 St  
 R 100 Av NE  
 R Juanita-Woodinville  
 Way NE  
 L Juanita-Woodinville  
 Way NE (at NE 160 St/  
 116 Av NE)  
 C Brickyard Rd  
 L East Riverside Dr  
 R 102 Av NE  
 R NE 185 St  
 L Beardslee Blvd  
 R 110 Av NE  
 L Upper campus loop  
 (first roadway past  
 Campus Way NE)  
 2 stop  
 C Upper Campus Loop  
 L Campus Way NE  
 R 110 Av NE  
 R Beardslee Blvd  
 C NE 195 St  
 R 120 Av NE  
 C NE 180 St  
 R 132 Av NE  
 C 131 Av NE (SR-202)  
 L NE 175 St  
 L 138 Pl NE  
 R NE 178 Pl  
 L 140 Av NE  
 R NE 179 St  
 S

**When Scheduled to  
UW-Bothell  
(Weekends Only)**

*Operate regular route*

2 Upper Campus loop stop

Route 238 is grouped with Route 236

To	Base
Kirkland 0756	Bellevue Base 04D2
Woodinville 005A	





**Renton****From: Bellevue Transit Center**

- ◆ Bellevue Transit Center  
Bay 1
- C 108 Av NE
- L NE 4 St
- R 112 Av NE
- C 112 Av SE
- L SE 8 St
- R Lake Hills Connector
- R Richards Rd
- L SE 26 St
- R 139 Av SE
- L SE 32 St
- R 140 Av SE
- L enter P&R bus loop
- 2 Bay 2
- C bus loop exit
- L 140 Av SE
- R SE Eastgate Way
- L Richards Rd SE
- C Factoria Blvd SE
- R Coal Creek Pkwy SE
- L 119 Av SE

**Slow Order**

20 mph or less on  
119 Av SE between  
SE 48 St & SE 60 St

- L SE 60 St
- R 123 Av SE
- L Newcastle Way
- R Newcastle Golf  
Club Rd
- L Coal Creek Pkwy SE
- C Duvall Av NE
- R NE Sunset Blvd
- L Union Av NE
- R NE 12 St
- L NE Sunset Blvd
- C NE Park Dr
- C N Park Dr

- C Logan Av N
- L Park Av N
- R Bronson Way N
- C Bronson Way S
- R S 2 St
- L Logan Av S
- L E-W rdwy
- 2 Renton Transit Center  
Bay 3
- S

**Bellevue Transit Center****From: Renton Transit Center**

- ◆ Renton Transit Center  
Bay 4
- R Burnett Av S
- L S 3 St
- L Houser Way S
- L Mill Av S
- R Bronson Way S
- C Bronson Way N
- L Park Av N
- R Logan Av N
- C N Park Dr
- C NE Park Dr
- C NE Sunset Blvd
- R NE 12 St
- L Union Av NE
- R NE Sunset Blvd
- L Duvall Av NE
- C Coal Creek Pkwy SE
- R Newcastle Golf  
Club Rd
- L Newcastle Way
- R 123 Av SE
- L SE 60 St
- R 119 Av SE

**Slow Order**

20 mph or less on  
119 Av SE between  
SE 60 St & SE 48 St

- R Coal Creek Pkwy SE
- L Factoria Blvd SE
- C Richards Rd
- R SE Eastgate Way
- L 140 Av SE
- R enter P&R
- C through P&R bus loop
- 2 Bay 1
- C bus loop exit
- R 140 Av SE
- L SE 32 St

- R 139 Av SE
- L SE 26 St
- R Richards Rd
- L Lake Hills Connector
- L SE 8 St
- R 112 Av SE
- C 112 Av NE
- L NE 4 St
- R 106 Av NE
- R NE 8 St
- R 108 Av NE
- S Bellevue Transit Center  
Bay 1 (back of bay)

**When Scheduled from  
Newcastle Way/  
132 PI SE**

- ◆ Newcastle Way
- C Regular route

**Awareness Areas**  
Renton TC

**To****Base**

Renton	079C	Bellevue Base	04D2
Bellevue Transit Center	05E5		



### Eastgate Park & Ride

From: Bellevue Transit Center

- ◆ Bellevue Transit Center
- Bay 1
- C 108 Av NE
- C 108 Av SE
- L Bellevue Way SE
- L enter E/B I-90
- (under I-405)
- R "Richards Rd/Factoria"
- (Exit 10B)
- R Factoria Blvd SE
- L SE Newport Way
- L SE Allen Rd
- L 146 Av SE
- L SE 36 St
- R 142 Pl SE
- L SE 32 St
- L 140 Av SE
- L enter P&R
- C through bus loop
- S Bay 2

*When Scheduled to  
Eastgate P&R Bay 1  
S (Bay 1)*

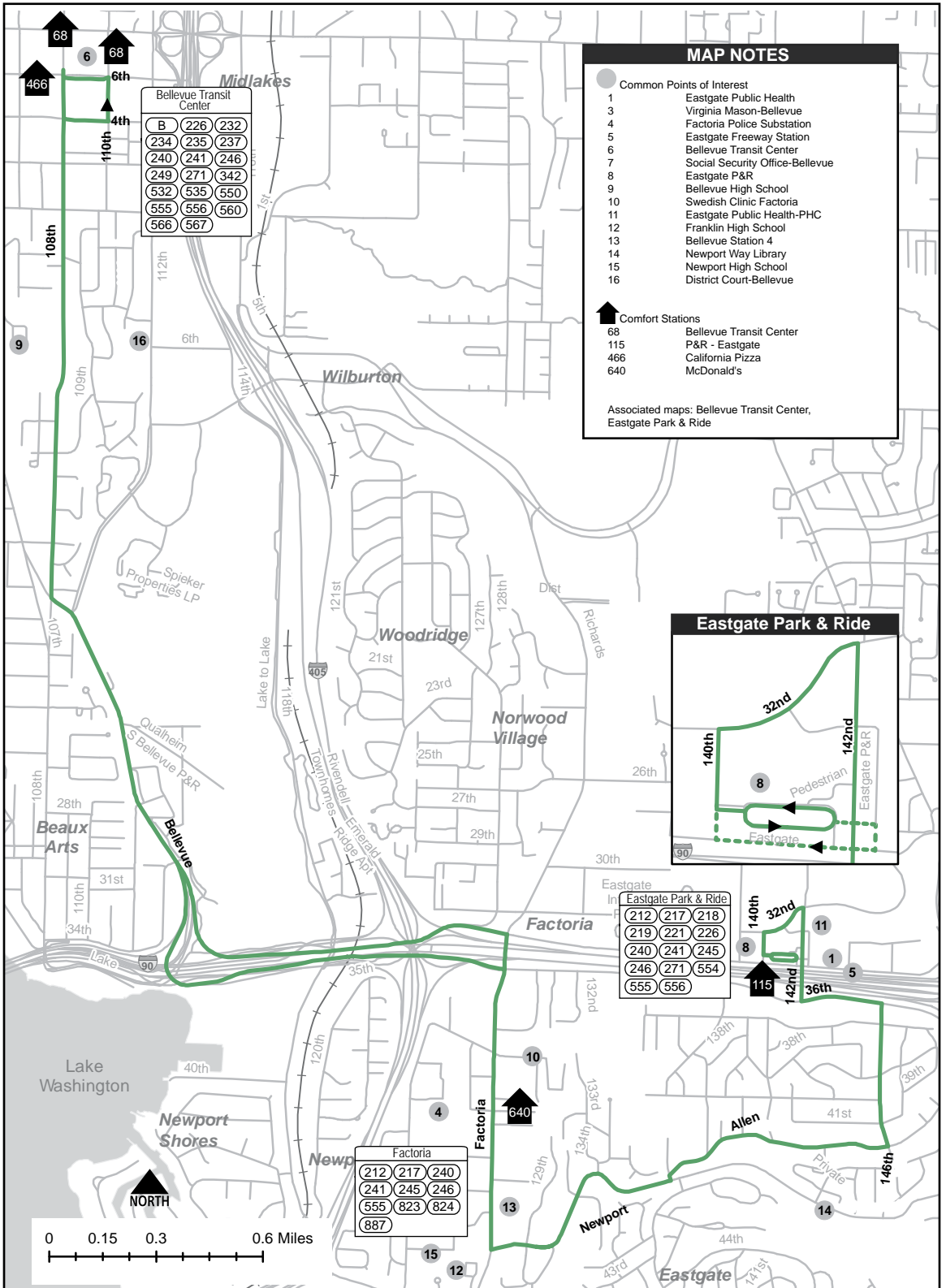
### Bellevue Transit Center

From: Eastgate Park & Ride

- ◆ Eastgate P&R Bay 1
- C bus loop exit
- R 140 Av SE
- R SE 32 St
- R 142 Pl SE
- L SE 36 St
- R 146 Av SE
- R SE Allen Rd
- R SE Newport Way
- R Factoria Blvd SE
- C Richards Rd
- L enter W/B I-90
- (SE Eastgate Way)
- C W/B I-90
- R "Bellevue Way SE"
- (Exit 9)
- C Bellevue Way SE
- R 108 Av SE
- C 108 Av NE
- R NE 4 St
- L 110 Av NE
- L NE 6 St
- (Bellevue Transit Center)
- S Bay 11

Route 241 is grouped with Route 226

To	Base
Eastgate Park and Ride	00FE
Bellevue Transit Center	00FA



“I’ve never really been aware of what is said about me, whether it’s positive or negative. I ignore it. I’ve always had the mind-set: ‘No one can challenge me better than myself.’”



- Troy Polamalu

**Kenmore Park & Ride****From: Overlake Transit Center**

- ◆ Overlake Transit Center
- Bay 8
- L NE 40 St
- R enter E/B SR-520
- C collector/distributor lanes
- C SR-520
- R "W Lake Sammamish Pkwy NE" Exit
- L W Lake Sammamish Pkwy NE
- C 154 Av NE
- R NE 85 St
- R 161 Av NE
- L NE 83 St
- L enter Redmond Transit Center bus loop
- C through Redmond Transit Center bus loop
- R NE 83 St
- 2 Redmond Transit Center Bay 4
- R 161 Av NE
- L NE 85 St
- R 160 Av NE
- L NE 90 St
- R Willows Rd NE
- L NE 124 St
- R Totem Lake Blvd
- R 120 Av NE
- R NE 128 St
- R Totem Lake Transit Center rdwy (transit only)
- C clockwise on transit center rdwy
- 2 Bay 1
- C through transit center
- L NE 128 St
- R HOV entr N/B I-405
- C I-405 HOV lane (move right to regular lanes)
- R "NE 195 St/Beardslee Blvd Exit Only" (Exit 24)
- L NE 195 St
- L Beardslee Blvd
- L 110 Av NE
- L Upper campus loop (first rdwy past Campus Wy)
- 2 stop
- C Upper campus loop
- L Campus Wy NE
- R 110 Av NE
- L Beardslee Blvd
- L 104 Av NE
- C Kaysner Way
- R Woodinville Dr (SR-522)
- 2 Bothell P&R - Woodinville Dr zone
- C Woodinville Dr
- C Bothell Wy NE
- C NE Bothell Wy
- R 73 Av NE
- R NE 181 St
- R enter P&R
- S layover

**Express Stops  
Northbound**

- Overlake TC Access Rd/156 Av NE
- NE 83 St/161 Av NE
- NE 90 St/160 Av NE
- NE 90 St/154 Av NE
- Willows Rd NE/NE 91 St
- Willows Rd NE/NE 95 St
- Willows Rd NE/NE 100 Ct
- Willows Rd NE/NE 102 St
- Willows Rd NE/NE 116 St
- Willows Rd NE/NE 124 St
- Totem Lake TC Rdwy/NE 128 St
- I-405 Express Ramp/NE 128 St
- Campus Access Rdwy/Campus Way NE
- Woodinville Dr/Kaysner Wy
- NE 181 St/73 Av NE
- Kenmore P&R Access Rd/NE Bothell Way

**Overlake Transit Center****From: Kenmore Park & Ride**

- ◆ Kenmore Park & Ride
- C through P&R
- R NE Bothell Wy (SR-522)
- R 73 Av NE
- L NE 181 St
- L 68 Av NE
- L NE Bothell Wy (SR-522)
- C Bothell Wy NE
- L 98 Av NE
- R Old Bothell Wy
- C Main St
- C Beardslee Blvd
- R 110 Av NE
- L Upper campus loop (first rdwy past Campus Wy)
- 2 stop
- C Upper campus loop
- L Campus Wy NE
- R 110 Av NE
- R Beardslee Blvd
- R NE 195 St
- R enter S/B I-405
- C I-405 (move left to HOV lane)
- L "NE 128 St" HOV Exit
- L NE 128 St
- R Totem Lake Transit Center rdwy (transit only)
- C clockwise on transit center rdwy
- 2 Bay 2
- C through transit center
- L NE 128 St
- L 120 Av NE
- L Totem Lake Blvd
- L NE 124 St
- R Willows Rd NE
- L NE 90 St
- R 160 Av NE
- L NE 85 St
- R 164 Av NE
- R NE 83 St
- 2 Redmond Transit Center Bay 6
- C NE 83 St
- R 161 Av NE
- L NE 85 St
- L 154 Av NE
- C W Lake Sammamish Pkwy NE
- R enter W/B SR-520
- C SR-520
- R "NE 51 St/NE 40 St" Exit
- C collector/distributor lanes
- R "NE 40 St" Exit
- L NE 40 St
- R 156 Av NE
- S Overlake Transit Center Bay 7

**Express Stops  
Southbound**

- NE Bothell Way/Kenmore P&R AcRd
- Main St/103 Av NE
- Campus AcRd/Campus Way NE
- I-405 Express Ramp/NE 128 St
- Totem Lake TC Rdwy/NE 128 St
- Willows Rd NE/NE 124 St
- Willows Rd NE/NE 116 St
- Willows Rd NE/NE 102 St
- Willows Rd NE/NE 100 Ct
- Willows Rd NE/NE 95 St
- Willows Rd NE/NE 91 St
- NE 90 St/154 Av NE
- NE 90 St/160 Av NE
- NE 83 St/161 Av NE
- 156 Av NE/NE 40 St

**To**

Kenmore P&R 07F7  
Overlake Transit Center 068D

**Base**

Bellevue Base 04D2

## MAP NOTES



## Common Points of Interest

- 1 Totem Lake Freeway Station
- 2 Kenmore Post Office
- 3 Bothell Police Department
- 4 Kenmore Community Church P&R
- 5 Overlake Transit Center
- 6 Cascadia Community College
- 7 Redmond Police Department
- 8 Redmond Station 11
- 9 Kingsgate Freeway Station
- 10 Bothell City Hall
- 11 Pacific Medical Totem Lake
- 12 Bothell Municipal Court
- 13 Bothell Post Office
- 14 Bothell P&R
- 15 Redmond P&R
- 16 Redmond Transit Center
- 17 Evergreen Hospital
- 18 Kenmore City Hall
- 19 Redmond Post Office
- 20 HealthPoint Eastside
- 21 University of Washington-Bothell
- 22 King County Station 27
- 23 Kingsgate P&R
- 24 Virginia Mason Clinic-Kirkland
- 25 Brickyard Road P&R
- 26 Kenmore Police Department
- 27 Brickyard Freeway Station
- 28 Kenmore P&R
- 29 Overlake TC at NE 40th St P&R
- 30 District Court-Northeast
- 31 Kenmore Library
- 32 Totem Lake Transit Center
- 33 KC East Precinct North Headquarters
- 34 Bothell Station 42
- 35 Redmond City Hall
- 36 Kenmore Station 51
- 37 Redmond Regional Library
- 38 Bothell Regional Library

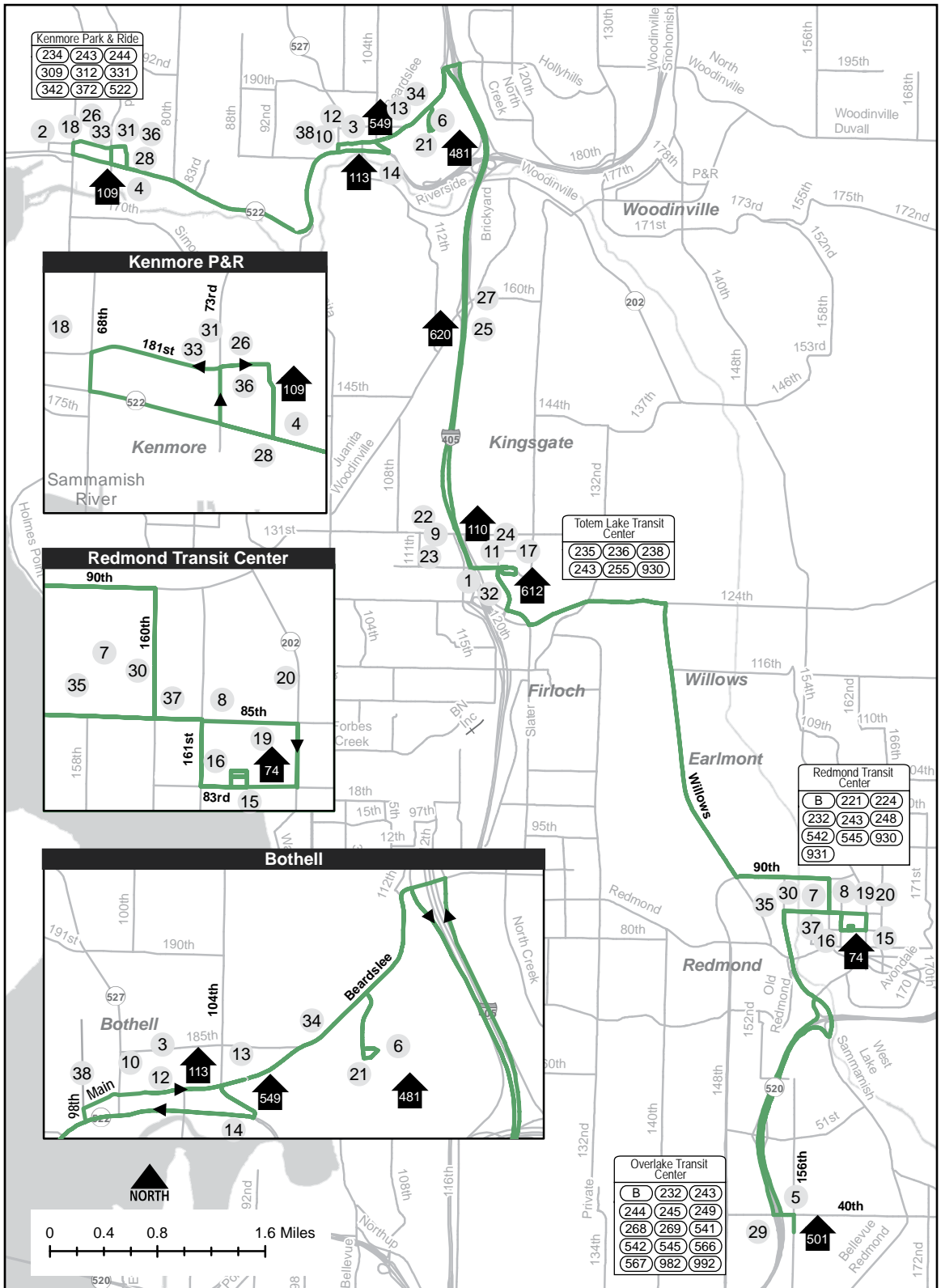


## Comfort Stations

- 74 Redmond TC
- 109 P&R - Kenmore
- 110 P&R - Kingsgate
- 113 P&R - Bothell
- 481 U W Bothell Campus
- 501 Overlake TC
- 549 Lyon's Den Coffee Shoppe
- 612 Totem Lake Transit Center
- 620 P&R - Brickyard

Associated maps: Overlake Transit Center, Redmond Transit Center, Totem Lake Transit Center, Kenmore





**Overlake Transit Center****From: Kenmore Park & Ride**

- ◆ P&R lot (inside)
- R Bothell Way (SR-522)
- L 68 Av NE
- C Juanita Dr NE
- L NE 153 Pl
- C NE 155 St
- C NE 155 Pl
- C NE 155 St
- R 84 Av NE
- L NE 132 St
- L 87 Av NE
- R NE 134 St
- C NE 135 St
- C 132 Pl NE
- L NE 124 St
- R Willows Rd NE
- R 148 Av NE
- L NE 40 St
- R 156 Av NE
- 2 Overlake Transit Center Bay 7

**Safety Stop**

*NE 135 St Farside 93  
Av NE and before crest  
of hill, test brakes and  
check air pressure (90 lb)*

- C NE 136 St
- C NE 137 St
- R 100 Av NE
- L NE 124 St
- L 116 Av NE
- C 116 Way NE
- L enter Kingsgate P&R
- C through P&R
- L 116 Way NE
- R NE 132 St
- R 132 Ave NE

**Kenmore Park & Ride****From: Overlake Transit Center**

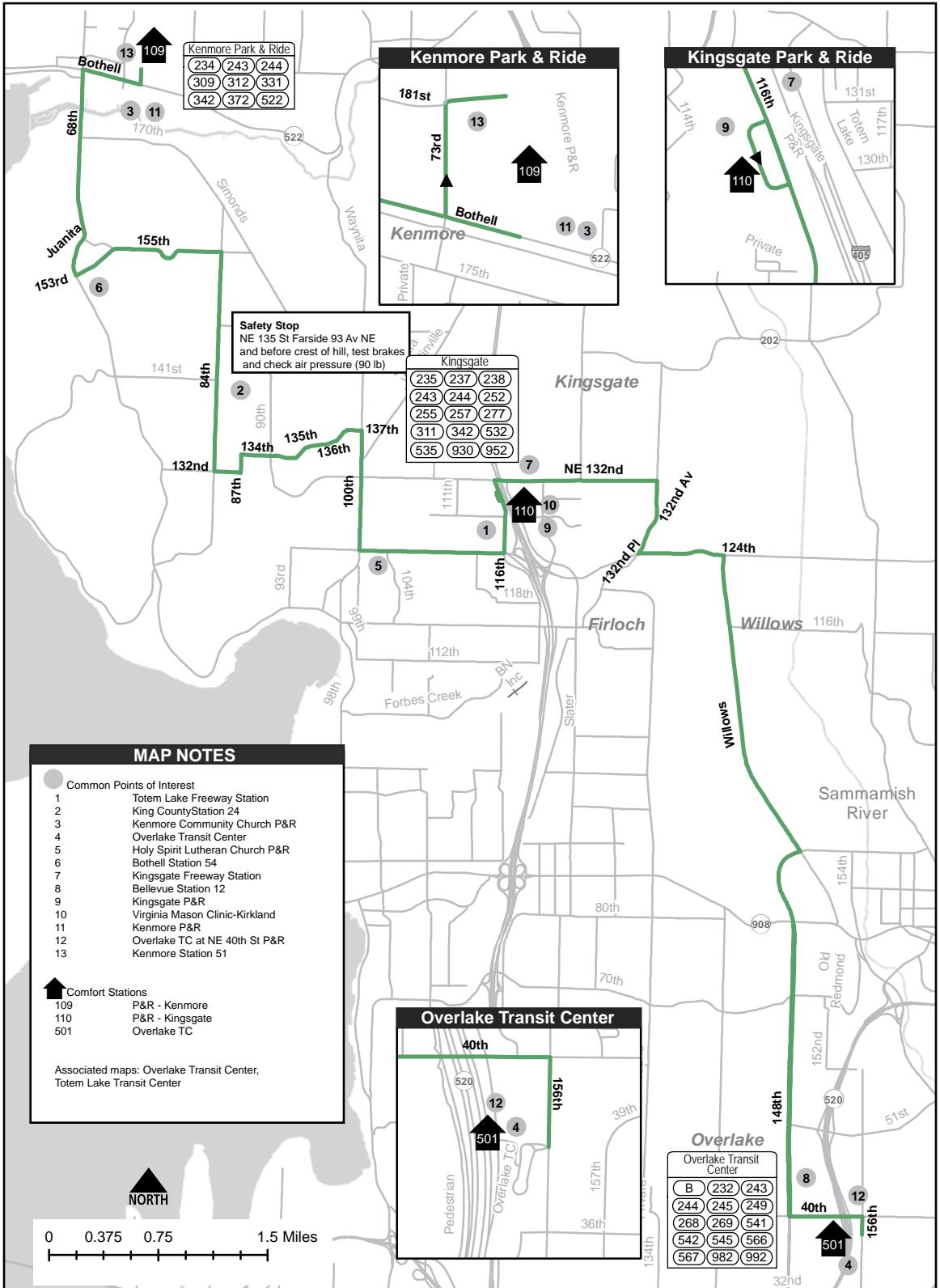
- ◆ Overlake Transit Center Bay 8
- L NE 40 St
- R 148 Av NE
- L Willows Rd NE
- L NE 124 St
- R 132 Pl NE
- C 132 Av NE
- L NE 132 St
- L 116 Way NE
- R enter Kingsgate P&R
- C through P&R
- R 116 Way NE
- C 116 Av NE
- R NE 124 St
- R 100 Av NE
- L NE 137 St
- C NE 136 St
- C NE 134 St
- L 87 Av NE
- R NE 132 St
- R 84 Av NE
- L NE 155 St
- C NE 155 Pl
- C NE 155 St
- C NE 153 Pl
- R Juanita Way NE
- C 68 Av NE
- R NE Bothell Way
- L 73 Av NE
- R NE 181 St
- C Kenmore P&R Access Rd
- S

**When scheduled to  
Kenmore PR & NE  
181 St**

- L 73 Av NE
- R NE 181 St
- C Kenmore PR
- S

**To****Base**

Kenmore 011C Bellevue Base 04D2  
Overlake Transit Center 0101



**Eastgate Park and Ride (via Factoria)****From: Kirkland Transit Center Bay 4**

◆ Kirkland Transit Center  
Bay 4  
C 3 St  
L Kirkland Av  
C Kirkland Way  
R 6 St  
C 6 St S  
L NE 68 St  
C NE 72 Pl  
C NE 70 Pl  
C NE 70 St  
C NE 70 Pl  
C NE Old Redmond Rd  
R 148 Av NE  
L NE 51 St  
R 156 Av NE  
R Main St  
L 140 Av SE  
C 145 Pl SE  
R SE 24 St  
(north enter  
Bellevue College)  
C Kelsey Creek Rd  
(main rdwy)  
L Tyee River Rd  
R Coal Creek Rd  
L SE 28 St  
(at traffic circle)  
R 148 Av SE  
C 150 Av SE  
R SE Eastgate Way  
R enter P&R (bus only)  
C through bus loop to Bay 1  
C bus loop exit  
R 140 Av SE  
R SE 32 St  
R 142 Pl SE  
R SE 36 St  
L Factoria Blvd SE  
R Coal Creek Pkwy SE  
R 124 Av SE  
R SE 41 Pl  
L Factoria Blvd SE  
R SE 36 St

L 142 Pl SE  
L SE 32 St  
L 140 Av SE  
L enter P&R  
C through bus loop  
2 Bay 2  
S

**When Scheduled to  
124 Av SE/SE 44 St**  
*Operate regular route*

2 124 Av SE  
S SE 44 St

**When not Scheduled  
Through Bellevue  
College**  
*Operate regular route*

2 145 Pl SE  
L SE 24 St  
R 148 Av SE  
C Regular route

**Kirkland Transit Center Bay 4****From: Eastgate Park and Ride**

◆ Eastgate P&R Bay 2  
C bus loop exit  
L 140 Av SE  
L SE Eastgate Way  
L 150 Av SE  
C 148 Av SE  
L SE 28 St  
R Coal Creek Rd  
(at traffic circle)  
L Tyee River Rd  
C Kelsey Creek Rd  
(main rdwy)  
L 145 Pl SE  
C 140 Av SE  
R Main St  
L 156 Av NE  
2 Overlake Transit Center  
Bay 8  
L NE 51 St  
R 148 Av NE  
L NE Old Redmond Rd  
C NE 70 Pl  
C NE 70 St  
C NE 70 Pl  
L enter Houghton P&R  
R "Bus only" W/B rdwy  
2 Bay 2  
R 116 Av NE  
L NE 70 Pl  
C NE 72 Pl  
C NE 68 Pl  
R 6 St S  
C 6 St  
L Central Way  
L 3 St  
2 Kirkland Transit Center  
Bay 4

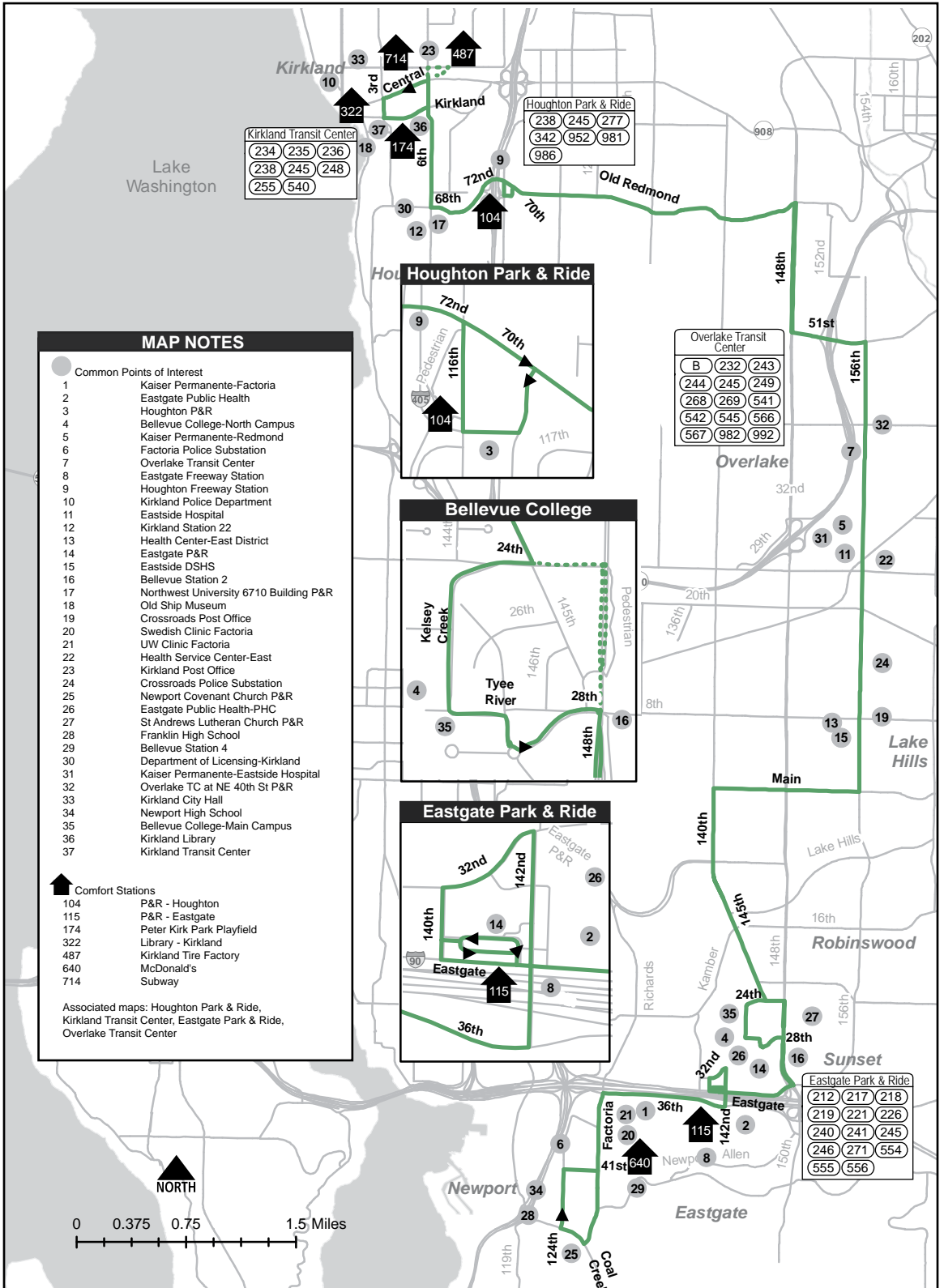
**When Scheduled from  
124 Av SE/SE 44 St**

◆ 124 Av SE  
R SE 41 St  
L Factoria Blvd SE  
R SE 36 St  
L 142 Pl SE  
L SE 32 St  
L 140 Av SE  
L enter P&R  
C through bus loop  
2 Bay 2  
C Regular route

**When not Scheduled  
Through Bellevue  
College**  
*Operate regular route*

2 148 Av SE  
L SE 24 St  
R 145 Pl SE  
C Regular route

To	Base
Factoria	0760
at 156 Av NE/NE 8 St	0726
at 124 Av SE/SE 44 St	0094
Kirkland	0775
at 156 Av NE/NE 8 St	077A



**Eastgate Park & Ride****From: Bellevue Transit Center**

♦ Bellevue Transit Center  
 Bay 1  
 C 108 Av NE  
 L Main St  
 R 112 Av SE  
 L SE 8 St  
 R 121 Av SE  
 C 123 Av SE  
 C SE 27 St  
 L 128 Av SE  
 R SE 26 Pl  
 C SE 26 St  
 R Richards Rd  
 C Factoria Blvd SE  
 L SE Newport Way  
 R Somerset Blvd SE  
 L Highland Dr  
 C 148 Av SE  
 C 150 Av SE  
 L SE Eastgate Way  
 R enter P&R (bus only)  
 C through bus loop  
 2 Bay 2

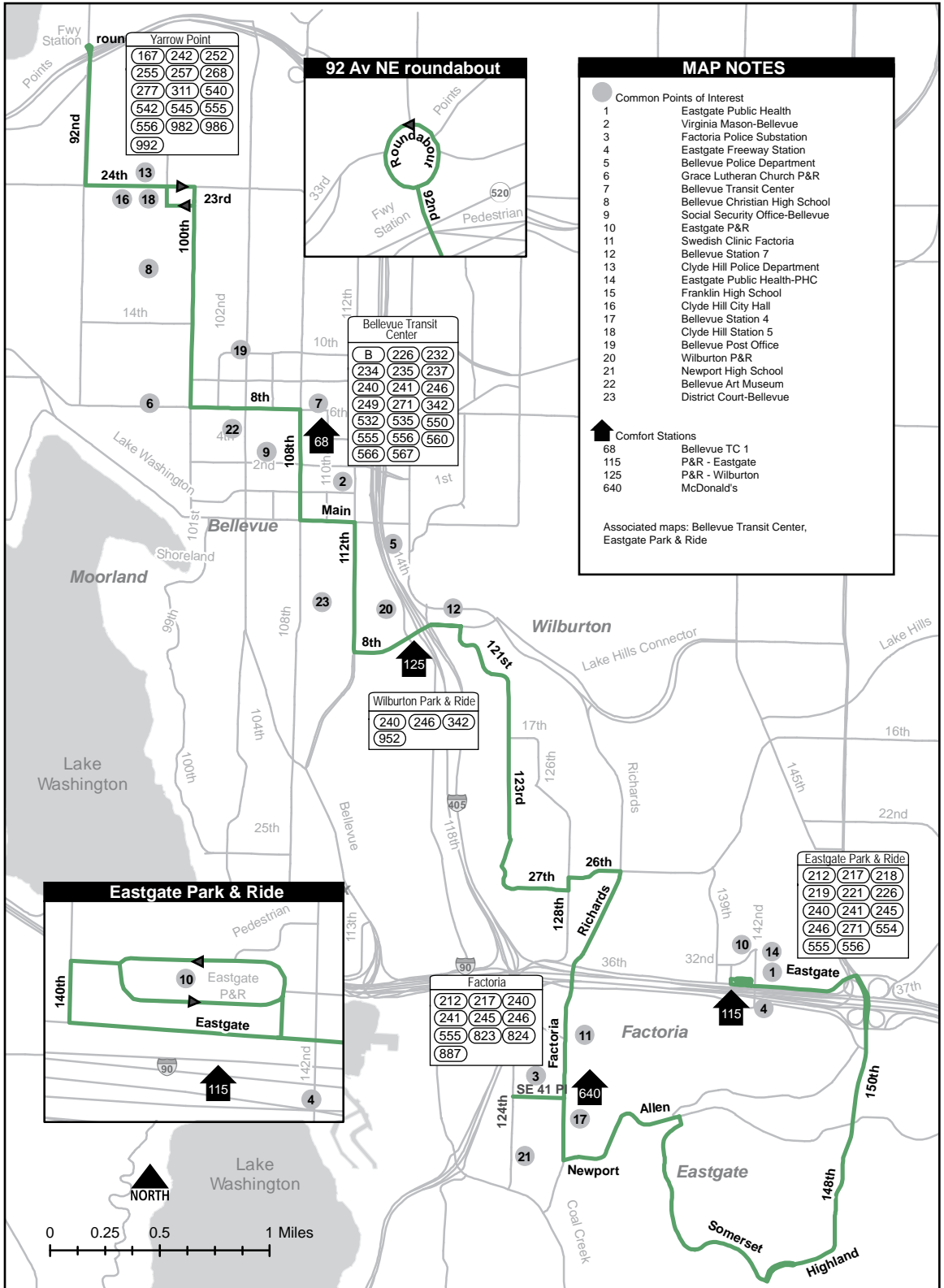
**When Scheduled from  
124 Av SE/SE 44 St**

♦ 124 Av SE (N/B)  
 R SE 41 Pl  
 R Factoria Blvd SE  
 C Regular route  
 2 Eastgate P&R bus loop  
 S Bay 2

**Bellevue Transit Center****From: Eastgate Park & Ride**

♦ Layover A  
 C through bus loop  
 2 Bay 1  
 C bus loop exit  
 L 140 Av SE  
 L SE Eastgate Way  
 R 150 Av SE  
 C 148 Av SE  
 C Highland Dr  
 R Somerset Blvd SE  
 L SE Newport Way  
 R Factoria Blvd SE  
 C Richards Rd  
 L SE 26 St  
 C SE 26 Pl  
 L 128 Av SE  
 R SE 27 St  
 C 123 Av SE  
 C 121 Av SE  
 L SE 8 St  
 R 112 Av SE  
 L Main St  
 R 108 Av NE  
 C Bellevue Transit Center  
 Bay 12  
 C 108 Av NE  
 L NE 8 St  
 R 100 Av NE  
 L NE 23 St  
 R 98 Av NE  
 L NE 24 St  
 R 92 Av NE  
 R enter roundabout  
 C through roundabout  
 2 92 Av NE S/B  
 C 92 Av NE S/B  
 2 bus stop  
 (in bus-only pullout  
 adjacent to travel lane)  
 C 92 Av NE  
 L NE 24 St  
 R 100 Av NE  
 L NE 8 St  
 R 108 Av NE  
 2 Bellevue Transit Center  
 Bay 1

<b>To</b>	<b>Base</b>	
Eastgate Park & Ride	01ED	East Base 04D2
Clyde Hill	0162	
at 92nd Ave NE/NE 28th Pl	00FF	



**Kirkland Transit Center Bay 1****From: Avondale PI NE/Avondale Rd NE**

♦ Avondale Place NE  
 L Avondale Rd NE  
 L NE Union Hill Rd  
 R 178 PI NE  
 L enter Bear Creek P&R  
 C through P&R (passenger  
 pick-up rdwy)  
 R 178 PI NE  
 L NE Union Hill Rd  
 L Avondale Way NE  
 R NE Redmond Way  
 R 164 Av NE (SR-202)  
 L NE 83 St  
 2 Redmond Transit Center  
 Bay 4  
 L 161 Av NE  
 R NE Redmond Way  
 C NE 85 St  
 L 6 St  
 R Kirkland Way  
 C Kirkland Av  
 R 3 St  
 2 Kirkland Transit Center  
 Bay 1

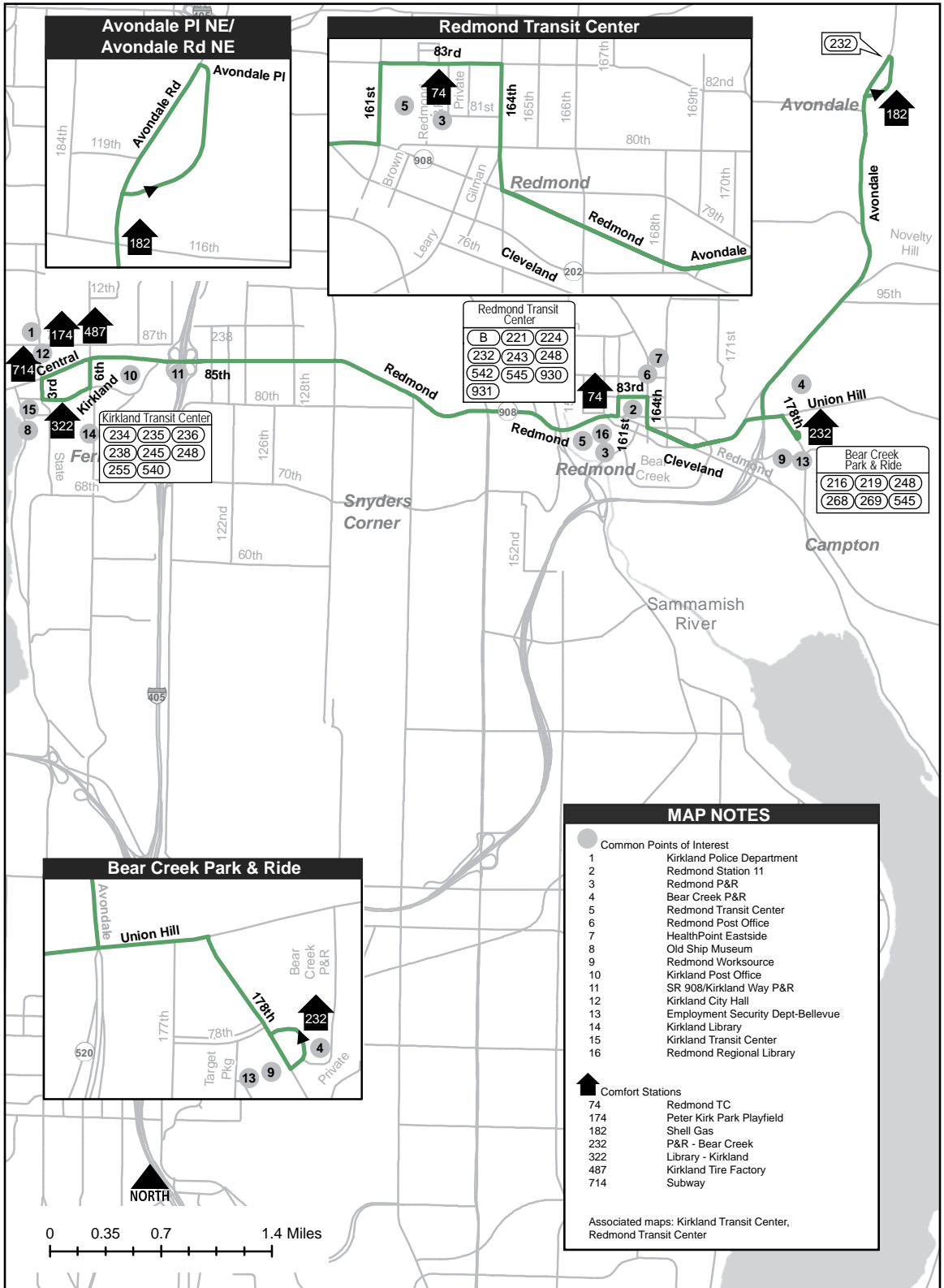
**Avondale****From: Kirkland Transit Center Bay 1**

♦ Kirkland Transit Center  
 Bay 1  
 C 3 St  
 R Central Way  
 C NE 85 St  
 C NE Redmond Way  
 L 161 Av NE  
 R NE 83 St  
 2 Redmond Transit Center  
 Bay 2  
 C NE 83 St  
 R 164 Av NE  
 L NE Redmond Way  
 L Avondale Way NE  
 R NE Union Hill Rd  
 (NE 80 St)  
 R 178 PI NE  
 L enter Bear Creek P&R  
 C through P&R (passenger  
 pick-up rdwy)  
 R 178 PI NE  
 L NE Union Hill Rd  
 R Avondale Rd NE  
 R Avondale PI NE  
 S

**To****Base**

Kirkland Transit Center	00AE	Bellevue Base	04D2
at NE 83/164 Av NE	00B0		
Avondale	076F		





**Overlake Transit Center****From: Bellevue Wy SE/112 Av SE**

◆ Bellevue Wy SE/  
(ns) 112 Av SE  
C Bellevue Wy SE  
R SE 30 St  
C 113 Av SE  
C SE 34 St  
L 108 Av SE  
R 106 Av SE  
L SE 30 St  
R 105 Av SE  
L SE 28 St  
R 104 Av SE  
R SE 10 St  
L Bellevue Way SE  
R Main St  
L 108 Av NE  
2 Bellevue Transit Center  
Bay 12  
C 108 Av NE  
L NE 10 St  
R Bellevue Way NE  
C Lake Washington  
Blvd NE  
R Northup Way  
L 108 Av NE  
L S Kirkland P&R  
2 stop  
L 107 Ln NE (Exit rdwy)  
L NE 38 Pl  
R 108 Av NE  
L Northup Way  
C NE 20 St  
L 140 Av NE  
R NE 24 St  
L NE 29 Pl  
L 148 Av NE  
R NE 36 St  
C through roundabout  
2 152 Av NE  
C 152 Av NE

L enter Overlake P&R  
C through P&R (counter-  
clockwise loop)  
L 152 Av NE  
L NE 24 St  
L W Lake Sammamish  
Pkwy NE  
L NE 40 St  
L 156 Av NE  
R enter Overlake  
Transit Center  
2 Bay 3

**When Scheduled to  
Overlake Transit Center**  
S Bay 3

**When Scheduled  
to Bellevue Transit  
Center Bay 12**  
*Operate regular route*  
2 108 Av NE  
S Bellevue TC Bay 12

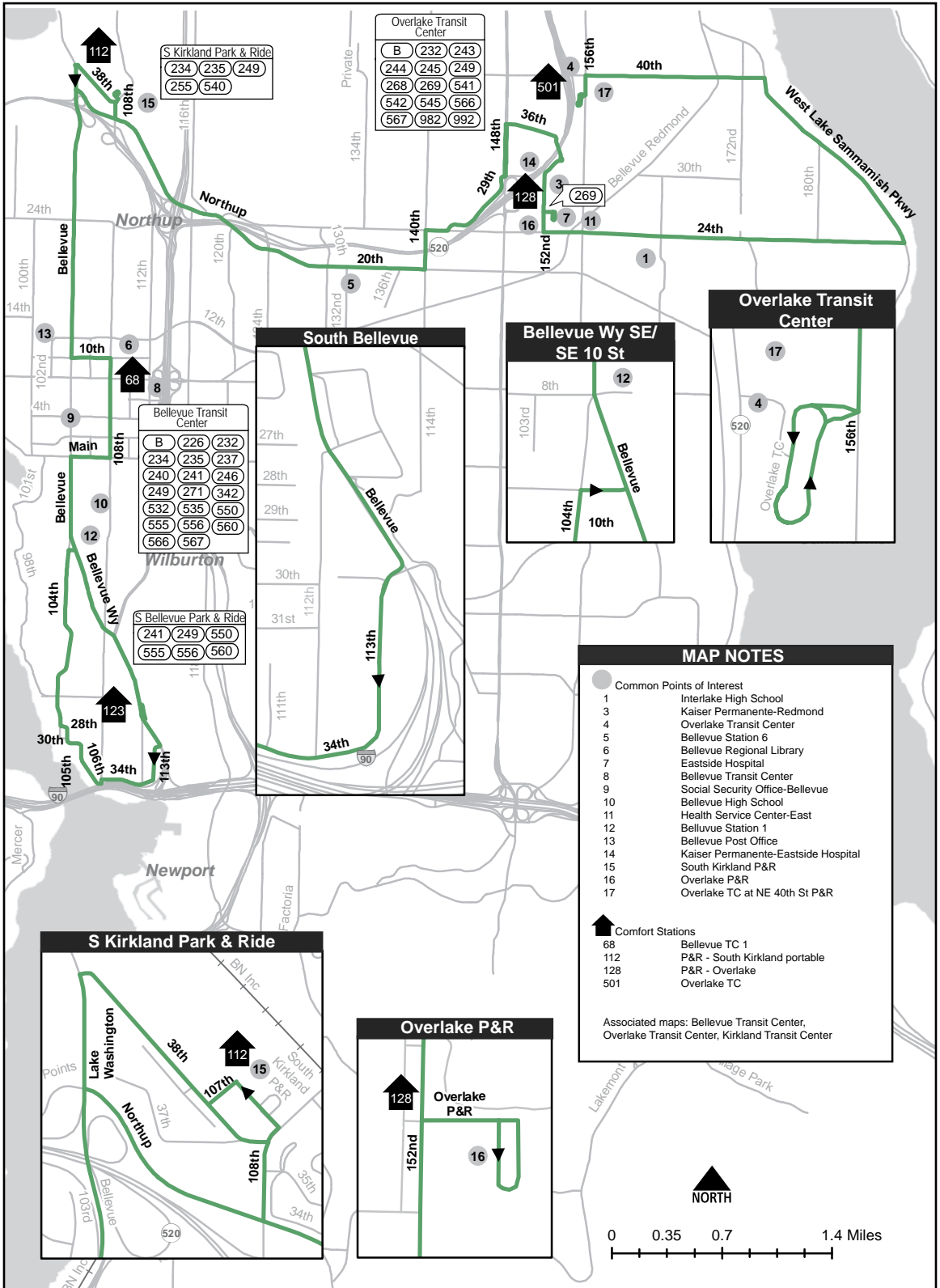
**South Bellevue****From: Overlake Transit Center**

◆ Overlake Transit Center  
Bay 3  
C through transit center  
L 156 Av NE  
R NE 40 St  
R W Lake Sammamish  
Pkwy NE  
R NE 24 St  
R 152 Av NE  
R enter Overlake P&R  
C through P&R (counter-  
clockwise loop)  
R 152 Av NE  
C through roundabout  
2 NE 36 St  
C NE 36 St  
L 148 Av NE  
R NE 29 Pl  
R NE 24 St  
L 140 Av NE  
R NE 20 St  
C Northup Way  
R 108 Av NE  
L enter S Kirkland P&R  
2 stop  
L 107 Ln NE (Exit rdwy)  
R NE 38 Pl  
L Lk Wash Blvd NE  
C Bellevue Way NE  
L NE 10 St  
R 108 Av NE  
2 Bellevue Transit Center  
Bay 1  
C 108 Av NE  
R Main St  
L Bellevue Way SE  
S (ns) (112 Av SE)

**When Scheduled from  
Bellevue Transit Center  
Bay 1**

◆ Bellevue Transit Center  
Bay 1  
C Regular route

To	Base
Overlake Transit Center	0787
at S Kirkland Park & Ride	0774
South Bellevue	0102
at S Kirkland Park & Ride	0103



**Downtown Seattle****From: NE 132 st/124 Av NE**

- ◆ NE 132 St (fs 124 Av NE)
- C NE 132 St
- L 132 Av NE
- L NE 143 St
- C NE 144 St
- L 124 Av NE
- R NE 132 St
- L 116 Way NE
- R enter Kingsgate P&R
- C through P&R
- R 116 Way NE
- L NE 128 St
- R HOV entrance  
S/B I-405
- C I-405
- R "SR-520 West/  
Seattle" (Exit 14B)
- C SR-520  
(merge left to HOV lane)
- L "Bus Only" Exit to Clyde  
Hill/Yarrow Point  
freeway station
- 2 Clyde Hill/Yarrow Point  
freeway station
- C SR-520 bus only lane
- 2 Evergreen Point  
freeway station
- C SR-520
- C enter "I-5 South/  
Seattle/Portland"
- C I-5
- R "Stewart St/Denny Way"  
(Exit 166)
- C Stewart St
- L 5 Av (ns) (monorail pillars)
- C 5 Av (right lane when  
clear of pillars)
- C 5 Av S
- 2 S Jackson St stop

**Kingsgate****From: 5 Av S/S Jackson St**

- ◆ 5 Av S (fs S Jackson St)
- R 6 Av S
- L Seattle Blvd  
(Airport Way S)
- R 5 Av S
- L S Main St
- R 4 Av S
- C 4 Av
- R Olive Way
- L enter N/B I-5
- C I-5
- R "SR-520/Bellevue/  
Kirkland" (Exit 168B)
- C SR-520 (merge left after  
Montlake freeway station)
- L "Bus Only" Exit to  
Evergreen Point  
freeway station
- 2 Evergreen Point freeway  
station SR-520 HOV lane
- L "Bus Only" Exit to Clyde  
Hill/Yarrow Point  
freeway station
- 2 Clyde Hill/Yarrow Point  
freeway station
- C SR-520 (merge right)
- R enter "North I-405/  
Everett" Exit
- C I-405 (merge left to  
HOV lane)
- L "NE 128 St" HOV Exit
- L NE 128 St
- R 116 Way NE
- L enter Kingsgate P&R
- C through P&R
- L 116 Way NE
- R NE 132 St
- L 132 Av NE
- L NE 143 St
- C NE 144 St
- L 124 Av NE
- 2 fs NE 137 Pl

**When Scheduled from  
6 Av S/Atlantic Base  
NW Yard Access Rdwy**

- ◆ 6 Av S
- C Regular route

**When Flyover Ramp  
from SR-520 to I-405  
is Congested &  
When Directed by  
Coordinator**

*Operate regular route*

- 2 enter "North I-405/  
Everett Exit"
- R "South I-405/Tacoma"  
Exit
- R NE 4 St (Exit 13A)
- R 112 Av NE
- R NE 6 St
- L I-405 HOV N/B entrance  
ramp
- C Regular route

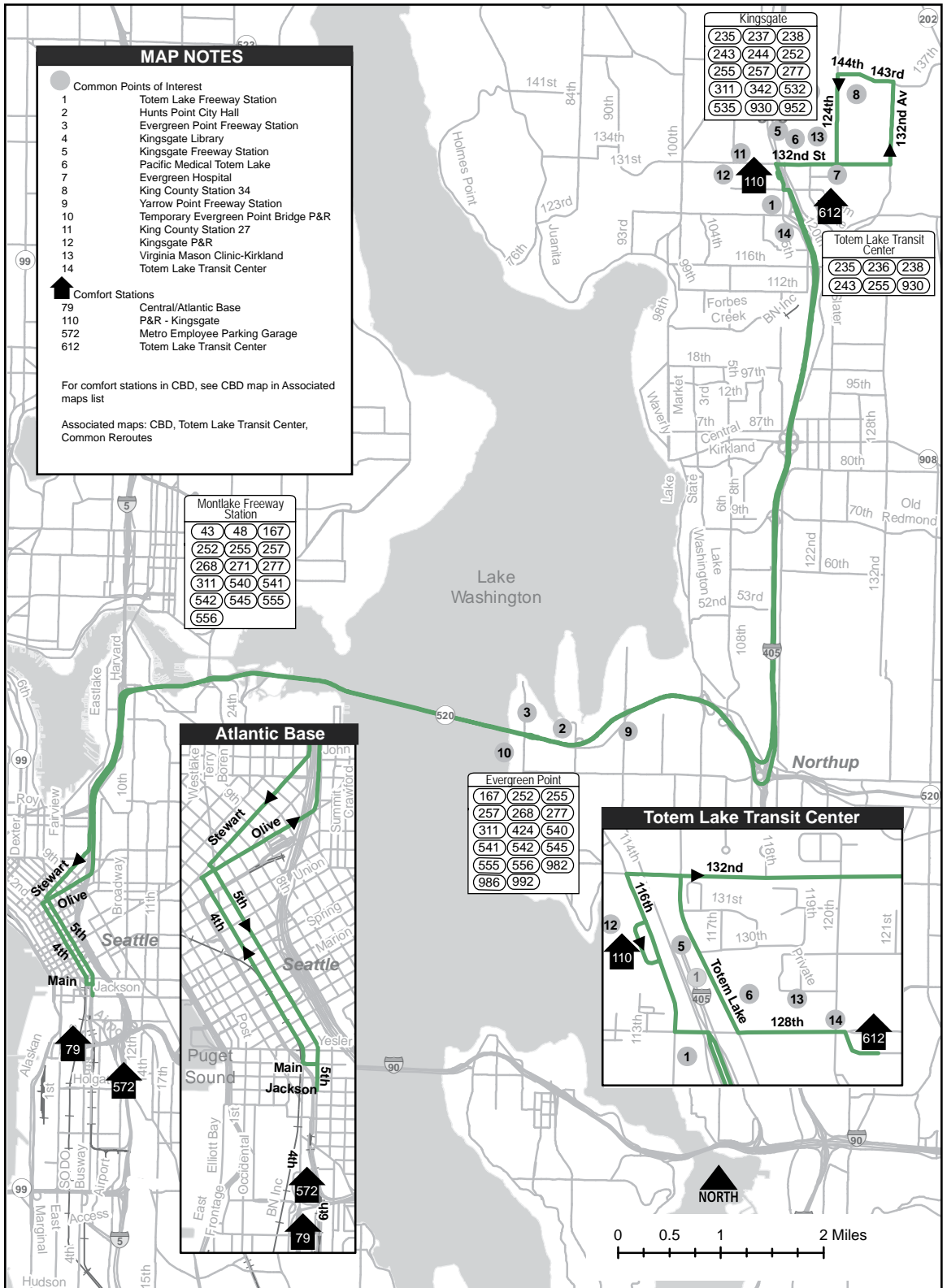
**Awareness Areas**

5th Av/Union St  
4th Av/S Washington St  
4th Av/University St  
Montlake Blvd E/SR-520

**Procedure for Use of SR-520/I-405 Reroute:**

*If the operator believes traffic warrants the use of the reroute, but the coordinator has not yet ordered it, the operator may place a RTT to get permission from the coordinator. If the coordinator is unable to respond to your call in a timely fashion, the operator may use these reroutes at their discretion, but is required to complete the notification of the coordinator that the reroute was used.*

To	Base
Downtown Seattle	078E
Kingsgate	078C
	East Base 04D4



“I have no enemies and  
no hatred.”



- Liu Xiaobo

**Brickyard Park and Ride****From: IDS**

- ◆ IDS
- C Bay "A/B" route through tunnel
- L Construction Road Through CPS (Past closed BayA)
- Slow Order**  
5 mph or less on CPS Loop between DSTT barrier & 9 Av
- L 9 Av
- L Pine St
- C E Pine St
- L Bellevue Av
- L Olive Way
- R enter N/B I-5
- C I-5
- R "SR-520/Bellevue/Kirkland" (Exit 168B)
- C SR-520 (merge left after Montlake freeway station)
- L "Bus Only" Exit to Evergreen Point freeway station
- 2 Evergreen Point freeway station
- C SR-520 HOV lane
- L "Bus Only" Exit to Clyde Hill/Yarrow Point freeway station
- 2 Clyde Hill/Yarrow Point freeway station
- C SR-520 HOV lane
- C "108 Ave NE" HOV Exit
- L 108 Av NE
- L enter S Kirkland P&R
- 2 stop
- L 107 Ln NE (exit rdwy)
- L NE 38 Pl
- L 108 Av NE
- C 6 St S
- C 6 St
- L Kirkland Way
- C Kirkland Av
- R 3 St
- 2 Kirkland Transit Center Bay 2
- C 3 St
- L Central Way
- R Market St
- C 98 Av NE
- C NE 120 Pl
- C 100 Av NE
- R NE 124 St
- L 116 Av NE
- C 116 Way NE
- L enter Kingsgate P&R through P&R
- L 116 Way NE
- R NE 132 St
- L 124 Av NE
- L NE 160 St
- C Juanita-Woodinville Way NE
- L enter S/B I-405 (keep right)
- R "Bus only" rdwy (loop rdwy next to Brickyard P&R)
- S

**When Scheduled to Kirkland Transit Center***Operate regular route*

- 2 Kirkland Transit Center
- S (Bay 2)

**When Scheduled to Totem Lake Transit Center***Operate regular route*

- 2 116 Av NE
- R NE 128 St
- R Totem Lake Transit Center rdwy
- R clockwise on transit center rdwy
- 2 Bay 3 Totem Lake Transit Center
- S

**When Scheduled to Brickyard S/B freeway station***Operate regular route*

- 2 enter S/B I-405 (keep right)
- S

**For Emergency Tunnel Closure, Refer to Tunnel Maps and Emergency Closure Information Section**

**Awareness Areas**  
5th Av/Union St

To	Base
Brickyard Park and Ride	07D3 East Base 04D4
Totem Lake Transit Center	003C
Kirkland Transit Center	077D



## International District Station (IDS)

From: Brickyard P&amp;R layover

- ◆ "Bus only" rdwy next to Brickyard P&R
- R Juanita-Woodinville Way NE
- C NE 160 St
- R 124 Av NE
- R NE 132 St
- L 116 Way NE
- R enter Kingsgate P&R
- C through P&R
- R 116 Way NE
- C 116 Av NE
- R NE 124 St
- L 100 Av NE
- C NE 120 Pl
- C 98 Av NE
- C Market St
- L Central Way
- R 3 St
- 2 Kirkland Transit Center Bay 3
- C 3 St
- L Kirkland Av
- C Kirkland Way
- R 6 St
- C 6 St S
- C 108 Av NE
- R enter S Kirkland P&R
- 2 stop
- L 107 Ln NE (exit rdwy)
- L NE 38 Pl
- R 108 Av NE
- R HOV entrance W/B SR-520
- C SR-520 HOV lane
- L "Bus Only" exit to Clyde Hill/Yarrow Point freeway station
- 2 Clyde Hill/Yarrow Point freeway station
- C SR-520 bus only lane
- 2 Evergreen Point freeway station
- C SR-520
- C enter "I-5 South/Seattle/Portland"
- C I-5

- R "Stewart St/Denny Way" (Exit 166)
- C Stewart St
- L Boren Av
- R Pine St
- R 9 Av

**Slow Order**

*5 mph or less  
on CPS Loop between  
9 Av & DSTT barrier*

- R enter CPS
- C Construction Road through CPS
- R Roadway past closed Bay 1
- C Bay "C" through tunnel
- 2 IDS stop
- S

**When Scheduled from Kirkland Transit Center**

- ◆ Kirkland Transit Center Bay 3
- C Regular route

**When Scheduled from Totem Lake Transit Center**

- ◆ Totem Lake Transit Center Bay 3
- 2 Bay 2
- C through transit center
- L NE 128 St
- L 116 Av NE
- R NE 124 St
- C Regular route

**When Tunnel Closed:  
Operate regular route**

- 2 Stewart St
- L 5 Av (ns) (monorail pillars)
- C 5 Av (right lane when clear of pillars)
- C 5 Av S
- S S Jackson St (fs)

**MAP NOTES**

- Common Points of Interest
- 1 Seattle Station 22
  - 2 WSP District 2 Seattle North Detachm.
  - 3 Totem Lake Freeway Station
  - 4 Hunts Point City Hall
  - 5 Evergreen Point Freeway Station
  - 6 Northwest University
  - 7 Kirkland Police Department
  - 8 Holy Spirit Lutheran Church P&R
  - 9 Kingsgate Library
  - 10 Kingsgate Freeway Station
  - 11 Northwest University
  - 12 Pacific Medical Totem Lake
  - 13 Kirkland Station 22
  - 14 Seattle Prep High School
  - 15 Evergreen Hospital
  - 16 Northwest University 6710 Building P&R
  - 17 Old Ship Museum
  - 18 Yarrow Point Freeway Station
  - 19 Kirkland Post Office
  - 20 Temporary Evergreen Point Bridge P&R
  - 21 Kirkland Station 21
  - 22 King County Station 27
  - 23 Kingsgate P&R
  - 24 Virginia Mason Clinic-Kirkland
  - 25 Brickyard Road P&R
  - 26 Department of Licensing-Kirkland
  - 27 Brickyard Freeway Station
  - 28 Emerson High School
  - 29 Seattle Cancer Care Alliance
  - 30 South Kirkland P&R
  - 31 Puget Sound Adventist Academy
  - 32 Montlake Freeway Station
  - 33 Totem Lake Transit Center
  - 34 Kirkland City Hall
  - 35 Kirkland Library
  - 36 Kirkland Transit Center
  - 37 Fred Hutchinson Cancer Research Center

**Comfort Stations**

- |     |                                  |
|-----|----------------------------------|
| 110 | P&R - Kingsgate                  |
| 112 | P&R - South Kirkland portable    |
| 136 | International District Station   |
| 322 | Library - Kirkland               |
| 484 | Top Pot Doughnuts                |
| 508 | Paramount Hotel                  |
| 612 | Totem Lake Transit Center        |
| 620 | Brickyard P&R                    |
| 753 | Chevron                          |
| 756 | REI - Recreational Equipment Inc |

For comfort stations in CBD, see CBD map in Associated maps list

Associated maps: CBD, Tunnel Station, IDS Staging Area, Kirkland Transit Center

**For Emergency Tunnel Closure, Refer to Tunnel Maps and Emergency Closure Information Section****Awareness Areas**  
5th Av/Union St**To**

Downtown Seattle 02D2  
at South Kirkland Park and Ride 07C6

**Base**

East Base 04D4





**Downtown Seattle****From: Brickyard Park & Ride**

- ◆ "Bus Only" (loop rdwy next to Brickyard P&R)
- R Juanita-Woodinville Rd NE
- C NE 160 St
- R 124 Av NE
- R NE 144 St
- R 119 PI NE
- C 119 Av NE
- L NE 160 St
- C Juanita-Woodinville Way NE
- L 100 Av NE
- L NE 132 St
- R 116 Way NE
- R enter Kingsgate P&R
- C through P&R
- R 116 Way NE
- L NE 128 St
- R HOV entr S/B I-405
- C I-405
- R "SR-520 West/Seattle" (Exit 14B)
- C SR-520 (merge left to HOV lane)
- L "Bus Only" exit to Clyde Hill/Yarrow Point freeway station
- 2 Clyde Hill/Yarrow Point freeway station
- C SR-520 bus only lane
- 2 Evergreen Point freeway station
- C SR-520
- C enter "I-5 South/Seattle/Portland"
- C I-5

- R "Stewart St/Denny Way" (Exit 166)
- C Stewart St
- L 5 Av (ns) (monorail pillars)
- C 5 Av (right lane when clear of pillars)
- C 5 Av S
- S S Jackson St

**Kingsgate****From: 5 Av S/S Jackson St**

- ◆ 5 Av S (fs S Jackson St)
- L S Main St
- R 4 Av S
- C 4 Av
- R Olive Way
- L entr N/B I-5
- C I-5
- R "SR-520/Bellevue/Kirkland" (Exit 168B)
- C SR-520 (merge left after Montlake freeway station)
- L "Bus Only" exit to Evergreen Point freeway station
- 2 Evergreen Point freeway station
- C SR-520 HOV lane
- L "Bus Only" exit to Clyde Hill/Yarrow Point freeway station
- 2 Clyde Hill/Yarrow Point freeway station
- C SR-520 (merge right)
- R "North I-405/ Everett" Exit
- C I-405 (left to HOV lane)
- L "NE 128 St" HOV Exit
- L NE 128 St
- R 116 Way NE
- L enter Kingsgate P&R
- C through P&R
- L 116 Way NE
- L NE 132 St
- R 100 Av NE
- R Juanita-Woodinville Way NE
- C NE 160 St
- R 119 Av NE
- C 119 PI NE
- L NE 144 St
- L 124 Av NE
- L NE 160 St
- S 116 Av NE (ns)

**When Flyover Ramp from SR-520 to I-405 is Congested & When Directed by Coordinator**

- R "South I-405/Tacoma" Exit
- R NE 4 St (Exit 13A)
- R 112 Av NE
- R NE 6 St
- L I-405 HOV N/B entr ramp
- C I-405 (left to HOV lane)
- C Regular route

**Awareness Areas**

5th Av/Union St  
 4th Av/S Washington St  
 4th Av/University St

**Procedure for Use of SR-520/I-405 Reroute:**

If the operator believes traffic warrants the use of the reroute, but the coordinator has not yet ordered it, the operator may place a RTT to get permission from the coordinator. If the coordinator is unable to respond to your call in a timely fashion, the operator may use these reroutes at their discretion, but is required to complete the notification of the coordinator that the reroute was used.

**To****Base**

Downtown Seattle	02D8	East Base	04D4
Kingsgate	02D7		

## MAP NOTES

## Common Points of Interest

- 1 Totem Lake Freeway Station
- 2 Hunts Point City Hall
- 3 Evergreen Point Freeway Station
- 4 Northwest University
- 5 Kirkland Police Department
- 6 Holy Spirit Lutheran Church P&R
- 7 Kingsgate Library
- 8 Kingsgate Freeway Station
- 9 Northwest University
- 10 Pacific Medical Totem Lake
- 11 Kirkland Station 22
- 12 Evergreen Hospital
- 13 Northwest University 6710 Building P&R
- 14 Old Ship Museum
- 15 Yarrow Point Freeway Station
- 16 Kirkland Post Office
- 17 Temporary Evergreen Point Bridge P&R
- 18 Kirkland Station 21
- 19 King County Station 27
- 20 Kingsgate P&R
- 21 Virginia Mason Clinic-Kirkland
- 22 Brickyard Road P&R
- 23 Department of Licensing-Kirkland
- 24 Brickyard Freeway Station
- 25 Emerson High School
- 26 South Kirkland P&R
- 27 Puget Sound Adventist Academy
- 28 Totem Lake Transit Center
- 29 Kirkland City Hall
- 30 Kirkland Library
- 31 Kirkland Transit Center



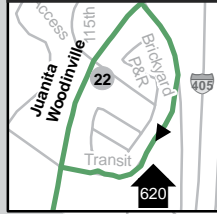
## Comfort Stations

- 79 Central/Atlantic Base  
110 P&R - Kingsgate  
572 Metro Employee Parking Garage  
620 P&R - Brickyard

For comfort stations in CBD, see CBD map in Associated maps list

Associated maps: CBD, Common reroutes

## Brickyard Park &amp; Ride



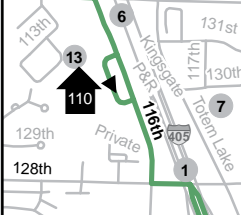
236	237	238
255	257	311
342	532	535
952		

235	237	238
243	244	252
255	257	277
311	342	532
535	930	952

## Atlantic Base



## Kingsgate Park &amp; Ride



**Downtown Seattle****From: Redmond-Fall City Rd/185 Av NE**

- ◆ Redmond-Fall City Rd (SR-202)
- L 188 Av NE
- L NE 65 St
- R 185 Av NE
- L NE 68 St
- R 180 Av NE
- C 178 PI NE
- R enter Bear Creek P&R through P&R (counterclockwise)
- L 178 PI NE
- R NE 76 St
- C enter W/B SR-520
- C SR-520
- R "NE 51 St" Exit
- 2 NE 51 Freeway Express stop
- C collector/distributor lanes
- R "NE 40 St" Exit
- C across NE 40 St
- 2 Freeway Express stop
- C enter W/B SR-520
- C SR-520 (merge left to HOV lane)
- L "Bus Only" exit to Clyde Hill/Yarrow Point freeway station
- 2 Clyde Hill/Yarrow Point freeway station
- C SR-520 bus only lane
- 2 Evergreen Point freeway station
- C SR-520
- C enter "I-5 South/Seattle/Portland"
- C I-5
- R "Stewart St/Denny Way" (Exit 166)
- C Stewart St
- L 5 Av (ns monorail pillars)
- C 5 Av S (right lane when clear of pillars)
- S S Jackson St (fs)

**185 Av NE/Redmond-Fall City Rd****From: 5 Av S/S Jackson St**

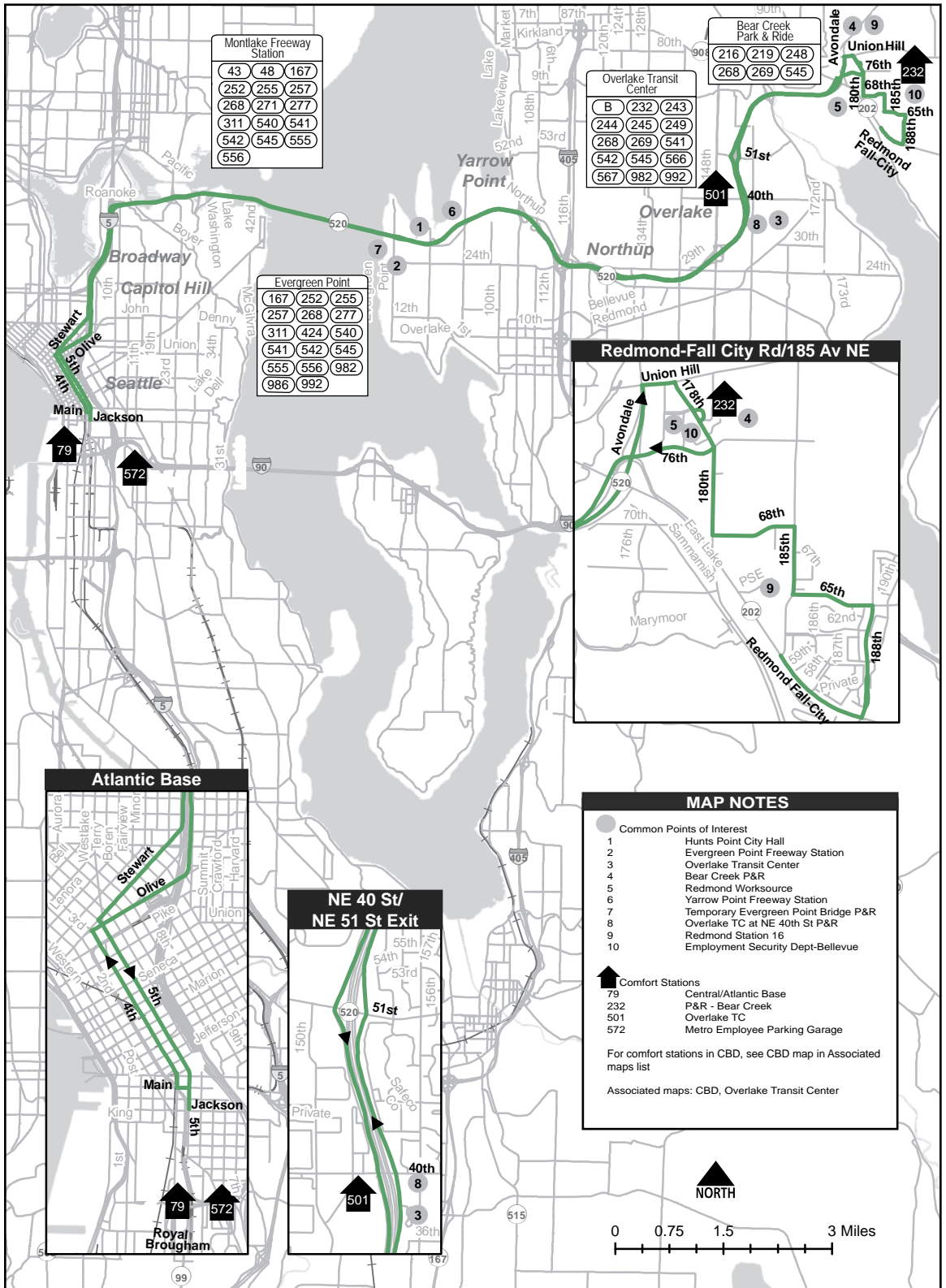
- ◆ 5 Av S (fs S Jackson St)
- L S Main St
- R 4 Av S
- C 4 Av
- R Olive Way
- L enter N/B I-5
- C I-5
- R "SR-520/Bellevue/Kirkland" (Exit 168B)
- C SR-520 (merge left after Montlake freeway station)
- L "Bus Only" exit to Evergreen Point freeway station
- 2 Evergreen Point freeway station
- C SR-520 HOV lane
- L "Bus Only" exit to Clyde Hill/Yarrow Point freeway station
- 2 Clyde Hill/Yarrow Point freeway station
- C SR-520 (merge right)
- R "NE 40 St/NE 51 St" Exit
- 2 Freeway Express stop at Overlake Transit Ctr
- C across NE 40 St
- C collector/distributor lanes
- R "NE 51 St" Exit
- C across NE 51 St
- 2 Freeway Express stop
- C enter E/B SR-520
- C SR-520
- C Avondale Rd NE
- R NE Union Hill Rd
- R 178 PI NE
- L enter Bear Creek P&R through P&R (counterclockwise)
- L 178 PI NE
- C 180 Av NE
- L NE 68 St
- R 185 Av NE
- L NE 65 St
- R 188 Av NE
- R Redmond-Fall City Rd (SR-202)
- S 185 Av NE (fs)

**Awareness Areas**

5th Av/Union St  
 4th Av/S Washington St  
 4th Av/University St

**To****Base**

Downtown Seattle	02E9	East Base	04D4
Bear Creek Park & Ride	06D8		





**Issaquah Transit Center****From: Overlake Park & Ride**

◆ through P&R  
 R 152 Av NE  
 C through roundabout  
 2 NE 31 St  
 C NE 31 St  
 C Microsoft Way  
 (157 Av NE)  
 R NE 36 St  
 C 159 Av NE  
 L NE 40 St  
 R 148 Av NE  
 R NE 51 St  
 L enter E/B SR-520  
 C SR-520  
 C Avondale Rd NE  
 R NE Union Hill Rd  
 R 178 PI NE  
 L enter Bear Creek P&R  
 C through P&R  
 (counterclockwise)  
 L 178 PI NE  
 C 180 Av NE  
 L NE 68 St  
 R 185 Av NE  
 L NE 65 St  
 R 188 Av NE  
 L NE Redmond-  
 Fall City Rd (SR-202)  
 R Sahalee Way NE  
 C 228 Av NE  
 C 228 Av SE  
 R SE 30 St  
 L enter S Sammamish P&R  
 C through P&R loop  
 2 Bay 1  
 C through loop  
 R SE Pine Lake Rd

C Issaquah-Pine  
 Lake Rd SE  
 C Highlands Dr NE  
 C 9 Av NE  
 L "transit only" entrance  
 Issaquah Highlands P&R  
 2 Bay 1  
 C counterclockwise through  
 P&R to N/B exit  
 C Highlands Dr NE  
 L SE Black Nugget Rd  
 R E Lake Sammamish  
 Pkwy SE  
 L SE 56 St  
 C NW Sammamish Rd  
 C 17 Av NW  
 (Renton-Issaquah Rd SE/  
 SR-900)  
 L enter Issaquah Transit  
 Center (bus only)  
 C bus loop  
 2 Bay 5

**When Scheduled from  
Bear Creek P&R**

◆ Bear Creek P&R  
 C through Bear Creek P&R  
 (counterclockwise)  
 L 178 PI NE  
 C Regular route

**When Scheduled to  
Issaquah Highlands  
P&R**

Operate regular route  
 2 9 Av NE  
 L "transit only" entrance  
 Issaquah Highlands P&R  
 2 Bay 1  
 S Bay 1

**Overlake Park & Ride****From: Issaquah Transit Center**

◆ Bay 5  
 C 17 Av NW exit  
 (SR-900)  
 R 17 Av NW  
 (Renton-Issaquah Rd SE/  
 SR-900)  
 C NW Sammamish Rd  
 C SE 56 St  
 R E Lake Sammamish  
 Pkwy SE  
 L SE Black Nugget Rd  
 R Highlands Dr NE  
 C 9 Av NE  
 L "transit only" entrance  
 Issaquah Highlands P&R  
 C through bus loop  
 2 Bay 1  
 C through bus loop  
 counterclockwise  
 2 N/B exit  
 C Highlands Dr NE  
 C Issaquah-  
 Pine Lake Rd SE  
 C SE 30 St  
 L Transit entrance  
 S Sammamish P&R  
 C through P&R loop  
 R SE 30 St  
 L 228 Av SE  
 C 228 Av NE  
 C Sahalee Way NE  
 L NE Redmond-  
 Fall City Rd (SR-202)  
 R 188 Av NE  
 L NE 65 St  
 R 185 Av NE  
 L NE 68 St  
 R 180 Av NE

C 178 PI NE  
 R enter Bear Creek P&R  
 C through P&R  
 (counterclockwise)  
 L 178 PI NE  
 R NE 76 St  
 C enter W/B SR-520  
 C SR-520  
 R "NE 51 St" Exit  
 R NE 51 St  
 L 148 Av NE  
 L NE 40 St  
 R 159 Av NE  
 C NE 36 St  
 L 157 Av NE  
 (Microsoft Way)  
 C NE 31 St  
 C through roundabout  
 2 152 Av NE  
 C 152 Av NE  
 L enter Overlake P&R  
 S

**When Scheduled from  
Issaquah Highlands  
P&R**

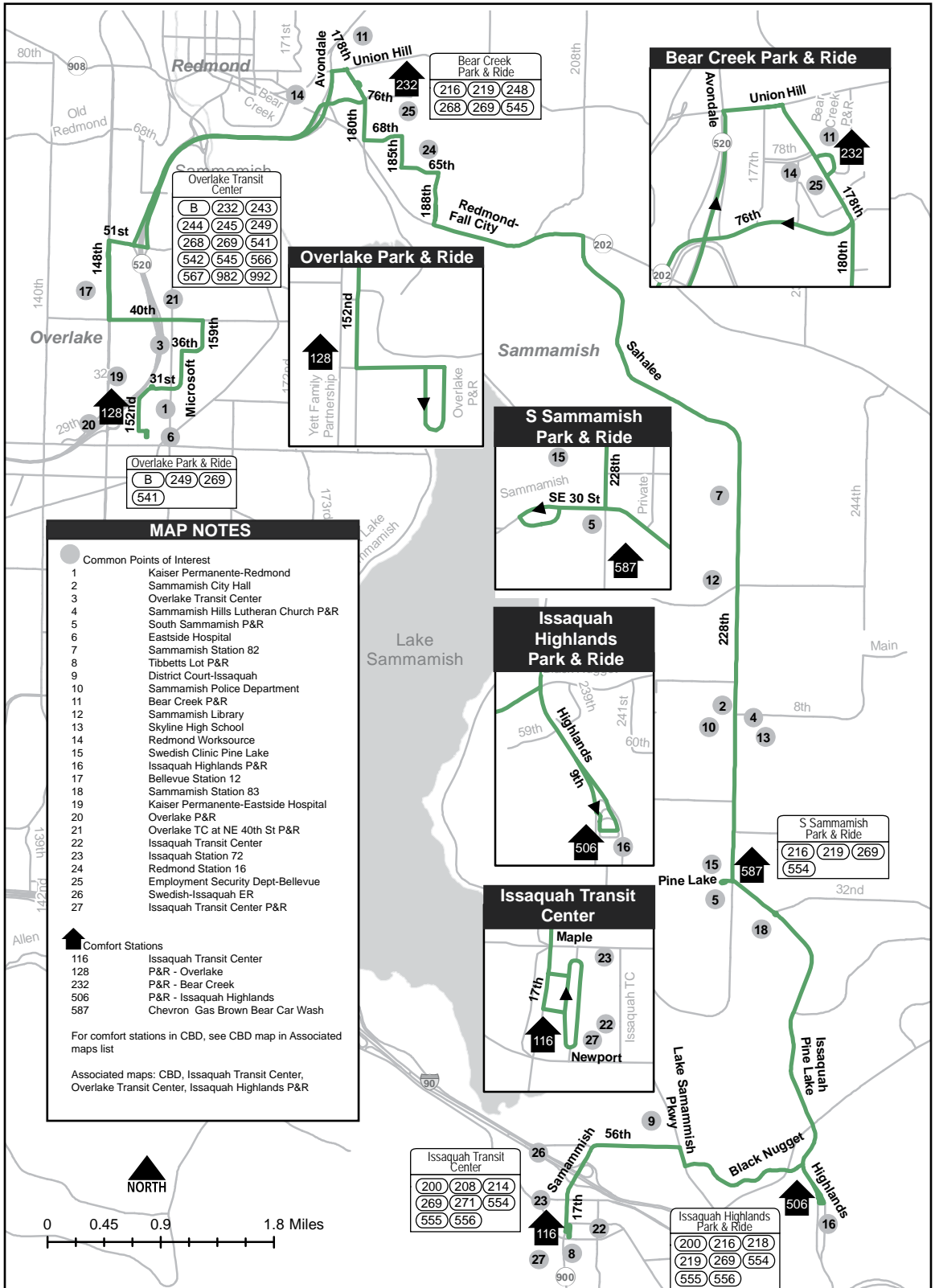
◆ Bay 1  
 C through bus loop  
 (counterclockwise)  
 2 N/B exit  
 C Regular route

**When Scheduled to  
Bear Creek P&R**

Operate regular route  
 2 178 PI NE  
 R enter Bear Creek P&R  
 S Bear Creek P&R bus  
 stop

**To****Base**

Issaquah Transit Center	0434	Bellevue Base	04D2
Overlake Park & Ride	0321	East Base	04D4
Issaquah Highlands	0278		
Bear Creek	0538		



## University District

### From: Issaquah Transit Center

- ◆ Bay 3
- C 17 Av NW exit (SR-900)
- R 17 Av NW (Renton-Issaquah Rd SE/ SR-900)
- L NW Sammamish Rd
- C W Lake Sammamish Pkwy SE
- R roundabout
- C through roundabout
- 2 S/B Lakemont Blvd SE
- R SE Newport Way
- R 150 Av SE
- R SE 37 St
- C "To SE 35 Pl" (left lane)
- C through tunnel
- L SE Eastgate Way
- R enter Eastgate P&R (transit only)
- C through bus loop to Bay 1
- C bus loop exit
- L 140 Av SE
- L SE Eastgate Way
- L 150 Av SE
- C 148 Av SE
- L SE 28 St
- R Coal Creek Rd (at traffic circle)
- L Tye River Rd
- C Kelsey Creek Rd (main rdwy)
- L 145 Pl SE
- C 140 Av SE
- L Lake Hills Connector
- C 116 Av SE
- C 116 Av NE
- L NE 4 St
- R 112 Av NE
- L NE 6 St
- 2 Bellevue Transit Center Bay 8
- R 108 Av NE
- L NE 8 St
- C NE 1 St
- C Lake Washington Blvd
- C NE 12 St
- R 84 Av NE
- L enter W/B SR-520
- C SR-520
- R "Montlake Blvd/University of WA" Exit
- R Montlake Blvd E
- L NE Pacific St
- R 15 Av NE
- S NE 42 St

**When not Scheduled via 160 Av SE/ SE Eastgate Way**  
Operate regular route

- 2 150 Av SE/SE 37 St
- C 150 Av SE
- L SE Eastgate Way
- C Regular route

**When not Scheduled via Bellevue College**  
Operate regular route

- 2 148 Av SE/ SE 28 St
- C 148 Av SE
- L SE 24 St
- R 145 Pl SE
- C Regular route

**When Scheduled from Newport Way SW/ W Sunset Way**

- ◆ Newport Way SW
- R W Sunset Way
- L Front St N
- L NW Gilman Blvd
- L Maple St NW
- C Newport Way NW (straight through intersection with NW Maple St)
- R enter Issaquah Transit Center (bus only)
- C through transit center (clockwise loop)
- 2 Bay 3
- C Regular route

#### Awareness Areas

Montlake Blvd E/SR-520  
Montlake Blvd NE/  
NE Pacific St  
NE 6th St/112th Av NE

#### To

#### Base

University District	02FE	Bellevue Base	04D2
at Bellevue Transit Center	05C3		



## Issaquah Transit Center

From: 15 Av NE/NE 43 St

◆ 15 Av NE (fs) (NE 43 St)

C 15 Av NE

L NE Pacific St

R Montlake Blvd NE

C Montlake Blvd E

2 Montlake Station stop

R enter E/B SR-520

(Bus/Carpool lane)

C SR-520

R "84 Av NE" Exit

R 84 Av NE

L NE 12 St

C Lake Washington Blvd

L NE 1 St

C NE 8 St

R 108 Av NE

L enter Bellevue  
Transit Center

2 Bay 5

C NE 6 St

R 112 Av NE

L NE 4 St

R 116 Av NE

C 116 Av SE

C Lake Hills Connector

R 140 Av SE

C 145 Pl SE

R SE 24 St

(north entrance  
Bellevue College)

C Kelsey Creek Rd

(main rdwy)

L Tye River Rd

R Coal Creek Rd

L SE 28 St  
(at traffic circle)

R 148 Av SE

C 150 Av SE

R SE Eastgate Way

R enter Eastgate P&R  
(transit only)

C through bus loop to Bay 2

C bus loop exit

L 140 Av SE

L SE Eastgate Way

R SE 35 Pl

C through tunnel

C SE 37 St

L 150 Av SE

L SE Newport Way

L Lakemont Blvd SE  
(move to far right lane)R W Lake Sammamish  
Pkwy SE

C NW Sammamish Rd

R 17 Av NW  
(Renton-Issaquah Rd SE/  
SR-900)L enter Issaquah Transit  
Center (bus only)

C bus loop

2 Bay 1

**When Scheduled to  
15220 SE 37 St zone**

Operate regular route

2 SE 37 St

S

**When Scheduled to  
Newport Way SW/  
W Sunset Way**

Operate regular route

2 Issaquah Transit Center  
Bay 1

C NW Maple St exit

R NW Maple St

L Maple St NW

R NW Gilman Blvd

R Front St N

C Front St S

R Newport Way SW

S

**When not Scheduled  
via Bellevue College**

Operate regular route

2 145 Pl SE/SE 24 St

L SE 24 St

R 148 Av SE

C regular route

**When not Scheduled  
via 160 Av SE/  
SE Eastgate Way**

Operate regular route

2 SE Eastgate Way/  
150 Av SE

R 150 Av SE

L SE Newport Way

C Regular route

**Awareness Areas**

Montlake Blvd E/SR-520

Montlake Blvd NE/

NE Pacific St

NE 6th St/112th Av NE

**TO****Base**

Issaquah Transit Center	02FC	Bellevue Base	04D2
at Bellevue Transit Center	0356		
Eastgate Park & Ride	0630		
at Bellevue Transit Center	067A		
Eastgate (15220 SE 37 St)	043B		
at Bellevue Transit Center	043F		
Issaquah (Newport Way SW/W Sunset Way)	0793		
at Bellevue Transit Center	0355		

When scheduled to Newport Way SW/W Sunset Way, display dash sign 271 - "Serves Downtown Issaquah".

## MAP NOTES



## Common Points of Interest

- 1 University of Washington Medical Center
- 2 Eastgate Public Health
- 3 Issaquah Police Department
- 4 Eastgate Congregational Church P&R
- 5 Issaquah City Hall
- 6 Midlakes Post Office
- 7 Bellevue College-North Campus
- 8 Virginia Mason-Bellevue
- 9 Bellevue Station 75
- 10 Hunts Point City Hall
- 11 Evergreen Point Freeway Station
- 12 Virginia Mason Clinic-Issaquah
- 13 State Salmon Hatchery
- 14 Eastgate Freeway Station
- 15 UW Police Department
- 16 Issaquah Post Office
- 17 University District Post Office
- 18 Bellevue Police Department
- 19 Grace Lutheran Church P&R
- 20 Tibbetts Lot P&R
- 21 Bellevue Transit Center
- 22 Social Security Office-Bellevue
- 23 Eastgate P&R
- 24 East King County Convention & Visitors B
- 25 Bellevue Station 2
- 26 St Thomas Episcopal Church P&R
- 27 University of Washington
- 28 Issaquah Library
- 29 Bellevue Station 7
- 30 Temporary Evergreen Point Bridge P&R
- 31 Issaquah Station 71
- 32 Issaquah Fire HQ
- 33 Eastgate Public Health-PHC
- 34 St Andrews Lutheran Church P&R
- 35 Tibbetts Valley Park P&R
- 36 Swedish/Sammamish
- 37 Bellevue City Hall
- 38 Wilburton P&R
- 39 Issaquah Transit Center
- 40 Issaquah Station 72
- 41 Burke Memorial Museum
- 42 Montlake Freeway Station
- 43 Henry Art Gallery
- 44 Bellevue College-Main Campus
- 45 Bellevue Art Museum
- 46 Swedish-Issaquah ER
- 47 Issaquah Transit Center P&R
- 48 International School

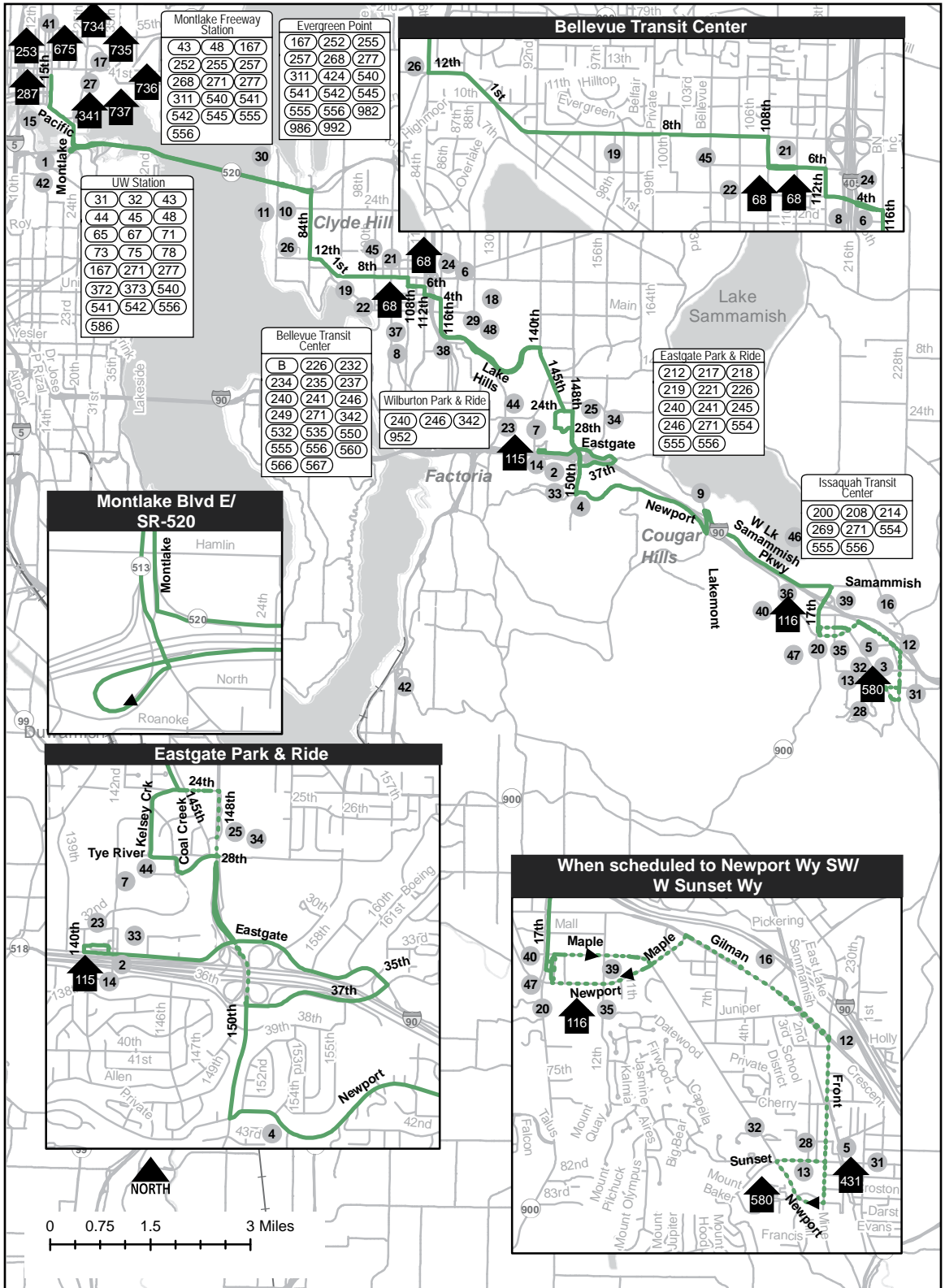


## Comfort Stations

- 68 Bellevue TC 2
- 68 Bellevue TC 1
- 115 P&R - Eastgate
- 116 Issaquah Transit Center
- 253 UW - Burke Museum/Cafe
- 287 College Inn Pub
- 341 UW Triangle Garage
- 580 Issaquah Salmon Hatchery
- 675 Denny Hall (DEN)
- 734 Odegaard Library
- 735 Dempsey Hall
- 736 Parrington Hall
- 737 Paccar Hall

Associated maps: For comfort stations in CBD, see CBD map in Associated maps list

Associated maps: Bellevue Transit Center, Issaquah Transit Center, Eastgate Park & Ride, University of Washington, University District



## University of Washington

From: NE 116 St/101 PI NE

- ◆ NE 116 St  
(pullout at 101 PI NE)
- C NE 116 St
- R 98 Av NE
- C NE 120 PI
- C 100 Av NE
- R NE 132 St
- R 116 Way NE
- R enter Kingsgate P&R
- C through P&R
- R 116 Way NE
- L NE 128 St
- R 120 Av NE
- L Totem Lake Blvd
- C 124 Av NE
- R NE 80 St
- L 116 Av NE
- L NE 70 PI
- R enter Houghton P&R
- R "Bus Only" W/B rdwy
- S Houghton P&R Bay 2
- R 116 Av NE
- L NE 70 PI
- C NE 72 PI
- L enter S/B I-405
- C I-405
- R "SR-520 West/Seattle"  
(Exit 14B)
- C SR-520  
(merge left to HOV lane)
- L "Bus Only" exit to  
Clyde Hill/Yarrow Point  
freeway station
- 2 Clyde Hill/Yarrow Point  
freeway station
- C SR-520 bus only lane
- 2 Evergreen Point  
freeway station
- C SR-520

## Awareness Areas

Montlake Blvd E/SR-520  
Montlake BlvdNE/  
NE Pacific St

## Juanita

From: University Way NE/NE Pacific St

- ◆ 15 Av NE (fs NE 42 St)
- R NE 45 St
- R 17 Av NE
- C Memorial Way
- L Stevens Way
- L NE 40 St (Grant Lane)
- L 15 Av NE
- L NE Pacific St
- R Montlake Blvd NE
- C Montlake Blvd E
- 2 Montlake Station stop
- R enter E/B SR-520  
(Bus/Carpool lane)
- C SR-520 (merge left)
- L "Bus Only" exit to  
Evergreen Point  
freeway station
- 2 Evergreen Point  
freeway station
- C SR-520 HOV lane
- L "Bus Only" exit to  
Clyde Hill/Yarrow Point  
freeway station
- 2 Clyde Hill/Yarrow Point  
freeway station
- C SR-520 (merge right)
- R enter "North I-405/  
Everett" exit
- C I-405
- R "NE 70 PI" (Exit 17)
- L 116 Av NE
- 2 Houghton P&R Bay 1
- C 116 Av NE
- R NE 80 St
- L 124 Av NE
- C Totem Lake Blvd

**When Flyover Ramp  
from SR-520 to I-405 is  
Congested & When  
Directed by Coordinator  
Operate regular route**

- 2 SR-520
- R "South I-405/Tacoma" Exit
- R NE 4 St (Exit 13A)
- R 112 Av NE
- R NE 6 St
- L I-405 HOV N/B entrance  
ramp
- C Regular route

## Procedure for Use of SR-520/I-405 Reroute:

If the operator believes traffic warrants the use of the reroute, but the coordinator has not yet ordered it, the operator may place a RTT to get permission from the coordinator. If the coordinator is unable to respond to your call in a timely fashion, the operator may use these reroutes at their discretion, but is required to complete the notification of the coordinator that the reroute was used.

## To

University District 011F  
Juanita 011D

## Base

Bellevue Base 04D2



“A friend is known in  
adversity, like gold is  
known in fire.”



- Farsi Proverb

## Downtown Seattle

From: Aurora Village Transit Center

## Local

## Express

◆ Aurora Village Transit Center Bay 1  
 C through transit center  
 R N 200 St  
 L Aurora Av N  
 L N 175 St  
 R enter S/B I-5  
 C I-5  
 R "Bus Only" off ramp (just past NE 145 St off ramp)  
 2 freeway station  
 C enter S/B I-5  
 C I-5  
 R "NE 50 St/NE 45 St" (Exit 169)  
 C "NE 45 St" Exit  
 C 5 Av NE  
 L enter S/B I-5  
 C I-5  
 R "Union St" (Exit 165B)  
 C Union St  
 L 2 Av  
 C 2 Av Ext S  
 C 4 Av S  
 L Seattle Blvd S (Airport Way S)  
 R 6 Av S  
 L S Royal Brougham Way  
 R enter Atlantic Base NW Yard  
 2 Lane N9

◆ Aurora Village Transit Center Bay 1

**When Scheduled via 3 Av NW/NW Richmond Beach Rd**

◆ Aurora Village Transit Center Bay 1  
 C through Transit Center  
 R N 200 St  
 R Aurora Av N  
 L N 205 St (244 St SW)  
 C Firdale Av  
 L 238 St SW  
 C 100 Av W  
 C 8 Av NW  
 L NW Richmond Beach Rd  
 L 3 Av NW  
 R NW 200 St  
 C N 200 St  
 R Aurora Av N  
 C Regular route

**When I-5 is Congested South of Lake Washington Ship Canal Bridge**

Operate regular route

2 S/B I-5  
 R "Boylston Av/ Roanoke St" (Exit 168A)  
 C Boylston Av E  
 L Lakeview Blvd E  
 R Freeway overpass  
 C Eastlake Av E  
 R Stewart St  
 L 7 Av  
 R Union St  
 C Regular route

C through transit center  
 R N 200 St  
 L Aurora Av N  
 L N 175 St  
 R enter S/B I-5  
 C I-5  
 L S/B I-5 "Express Lanes"  
 C S/B Express Lanes

**Slow Order**

*I-5 express lanes southbound; For coaches traveling in the inside HOV lane, speed limit is 40 mph from the Mercer St off-ramp to the approach to the tunnel exiting onto 5 Av at Cherry Street.*

R "Pike St" Exit  
 C Convention Pl  
 C Union St  
 L 2 Av  
 C 2 Av Ext S  
 C 4 Av S  
 L Seattle Blvd S (Airport Way S)  
 C Airport Way S  
 R S Massachusetts St  
 S Airport Way S (fs)

**Express Lanes Advisory**

*Never enter express lanes if signage is blank or closed*

**When Scheduled via 3 Av NW/NW Richmond Beach Rd**

◆ Aurora Village Transit Center Bay 1  
 C through Transit Center  
 R N 200 St  
 R Aurora Av N  
 L N 205 St (244 St SW)  
 C Firdale Av  
 L 238 St SW  
 C 100 Av W  
 C 8 Av NW  
 L NW Richmond Beach Rd  
 L 3 Av NW  
 R NW 200 St  
 C N 200 St  
 R Aurora Av N  
 C Regular route

**When Express Lanes Closed**

Operate regular route  
 2 I-5  
 C I-5 regular lanes  
 R "Union St" (Exit 165B)  
 C Union St  
 L 2 Av  
 C Regular route

**Awareness Areas**

5th Av/Union St  
 4th Av/S Washington St  
 4th Av/University St

To	Express	Base
Downtown Seattle 02F5	Downtown Seattle 05B0	North Base 04D5

When scheduled to Richmond Beach display dash sign 203 - "Via Richmond Beach" between AVTC and 8 Av NW/NW Richmond Beach Rd.



## Aurora Village Transit Center

From: Atlantic Base NW Yard

## Local

- ◆ 4 Av
- R Pike St
- L 8 Av
- R Olive Way
- L enter N/B I-5  
regular lanes
- C I-5
- R "NE 45 St/NE 50 St"  
(Exit 169)
- C "NE 45 St" Exit
- C 7 Av NE (operate to left of  
loading area)
- C enter N/B I-5
- C I-5
- R "NE 145 St/  
5 Av NE" (Exit 175)
- C Bus Only lane through  
freeway station
- C enter N/B I-5
- C I-5
- R "NE 175 St/  
Aurora Av N" (Exit 176)
- L NE 175 St
- C N 175 St
- R Aurora Av N
- R N 200 St
- L enter Aurora Village  
Transit Center
- S Bay 1

## Awareness Areas

5th Av/Union St  
4th Av/S Washington St  
4th Av/University St

## Stop Instructions

Make off-road stops at zones along state routes unless otherwise directed. In-lane stops are approved at

- Aurora Av N/N 198 St (N/B)
- Aurora Av N/N 195 St (S/B).

## Express

- ◆ 4 Av
- R Pike St
- L enter N/B I-5  
Express Lanes
- C I-5 regular lanes
- R "NE 175 St/  
Aurora Av N" (Exit 176)
- L NE 175 St
- C N 175 St
- R Aurora Av N
- L South entrance  
Shoreline P&R
- 2 P&R stop
- R N 192 St
- L Aurora Av N
- R N 200 St
- L enter Aurora Village  
Transit Center
- 2 Bay 1

Express Lanes  
Advisory

Never enter express  
lanes if signage is blank  
or closed

When Scheduled via  
3 Av NW/NW Richmond  
Beach Rd

Operate regular route

- 2 Aurora Av N/N 200 St
- C Aurora Av N
- L N 205 St (244 St SW)
- C Firdale Av
- L 238 St SW
- C 100 Av W
- C 8 Av NW
- L NW Richmond  
Beach Rd
- L 3 Av NW
- R NW 200 St
- C N 200 St
- L enter Aurora Village  
Transit Center
- 2 Bay 1

When Express Lanes  
are closed at  
Pike St/I-5

Operate regular route

- 2 Pike St
- L 8 Av
- R Olive Way
- L enter N/B I-5  
regular lanes
- C I-5
- C Regular route

## EK Express

## Via I-5/NE 145 St

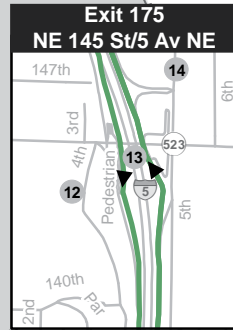
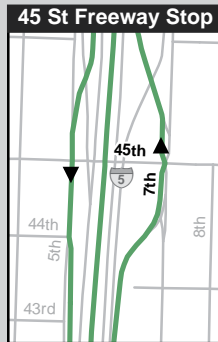
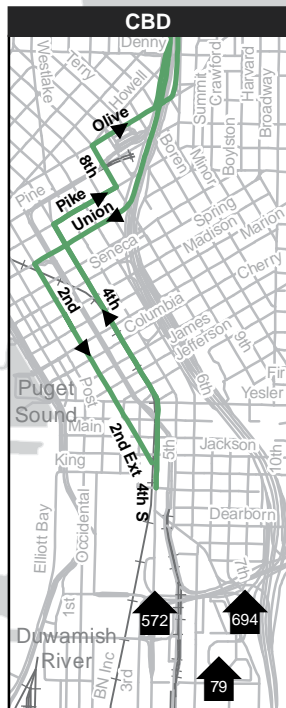
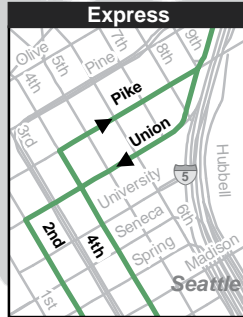
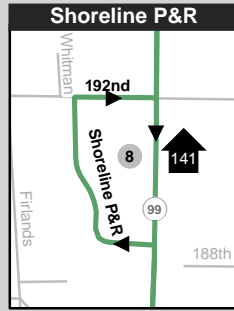
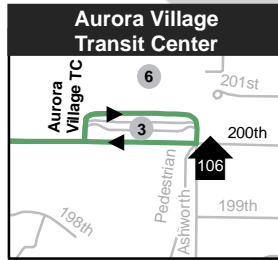
Operate regular route

- 2 I-5 regular lanes
- R "NE 145 St/  
5 Av NE" (Exit 175)
- C Bus Only lane through  
freeway station
- C enter N/B I-5
- C I-5 regular lanes

To	Express	Base
Aurora Village	0632	Aurora Village
		0634 North Base
		04D5
		Aurora Village (via Richmond Beach)
		0636

When scheduled to serve I-5/NE 145 Freeway stop, display dash sign 68 "EXPRESS-Serves I-5/NE 145th".





## First Hill

## From: Shoreline P&amp;R

◆ layover zone  
 C through P&R  
 R N 192 St  
 L Aurora Av N  
 R N 200 St  
 L enter Aurora Village Transit Center  
 2 Bay 2  
 C through transit center  
 L N 200 St  
 R Meridian Av N  
 L N 175 St  
 R enter S/B I-5  
 C I-5  
 R "Bus only" off ramp (just past NE 145 St off ramp)  
 2 freeway station  
 C enter S/B I-5  
 C I-5  
 R "Northgate Way/ 1 Av NE" (Exit 173)  
 C E/B "NE Northgate Way" Exit  
 R N Northgate Way  
 R 1 Av NE  
 L NE 103 St  
 R enter Northgate Transit Center  
 2 Bay 5  
 C through transit center  
 R NE 100 St  
 R 1 Av NE  
 L enter S/B I-5 Exp Lanes  
 C I-5 Express Lanes  
 C "5 Av/Columbia St" Exit  
 L 5 Av  
 L James St  
**Slow Order**  
 10 mph or less on James St between 4 Av & 6 Av  
 L 9 Av  
 R Seneca St  
 R Boren Av  
 L Jefferson St  
 C E Jefferson St  
 S 17 Av

**Limited Stops**  
**Southbound**

• Shoreline P&R (at inner layover)  
 • Aurora Village Transit Center Bay 2  
 • Meridian Av N/ N 190 St (fs)  
 • Meridian Av N/ N 185 St (fs)  
 • Meridian Av N/ N 180 St (fs)  
 • N 175 St/ Meridian Av N (fs)  
 • I-5/NE 145 St freeway stop  
 • Northgate Transit Center Bay 5  
 • James St/ 5 Av (fs)  
 • 9 Av/James S (fs)  
 • 9 Av/Spring St (ns)  
 • Seneca St/9 Av (fs)  
 • Boren Av/ Madison St (fs)  
 • Boren Av/ Columbia St (fs)  
 • E Jefferson St/ Broadway (fs)  
 • E Jefferson St/ 12 Av (fs)  
 • E Jefferson St/17 Av (fs)

**When Express Lanes are Closed**

Operate regular route

2 NE 100 St  
 L N Northgate Way  
 R enter S/B I-5  
 C S/B I-5  
 R "James St" Exit  
 C 6 Av  
 L James St  
 C Regular route

## Shoreline Park &amp; Ride

## From: E Jefferson St/19 Av

◆ Jefferson st  
 R 9 Av  
 L Seneca St  
 L 5 Av  
 L enter N/B I-5 Express Lanes  
 C I-5 Express Lanes  
 R "Northgate Way" Exit  
 R 1 Av NE  
 L NE 100 St  
 L enter Northgate Transit Center  
 2 Bay 2  
 L NE 103 St  
 R 1 Av NE  
 L First entrance N/B I-5  
 C N/B I-5  
 R "NE 145 St/ 5 Av NE" (Exit 175)  
 C Bus Only lane through freeway station  
 R enter N/B I-5  
 C I-5  
 R "NE 175 St/ Aurora Av N" (Exit 176)  
 L NE 175 St  
 C N 175 St  
 R Meridian Av N  
 L N 200 St  
 S Aurora Village Transit Center Bay 12  
 C N 200 St  
 L Aurora Av N  
 S Shoreline P&R

**Limited Stops**  
**Northbound**

• E Jefferson St/ 17 Av (fs)  
 • E Jefferson St/ 12 Av (fs)  
 • Jefferson St/ Broadway (fs)  
 • Jefferson St/9 Av (ns)  
 • 9 Av/James St (fs)  
 • 9 Av/Columbia St (fs)  
 • 9 Av/Spring St (fs)  
 • 5 Av/Spring St (fs)  
 • Northgate Transit Center Bay 2  
 • I-5/NE 145th St freeway station  
 • Meridian Av N/ N 175 St (fs)  
 • Meridian Av N/ N 180 St (fs)  
 • Meridian Av N/ N 185 St (fs)  
 • Meridian Av N/ N 190 St (fs)  
 • Aurora Village Transit Center Bay 12  
 • Aurora Av N/N 192 St

**When Express Lanes are Closed**

Operate regular route

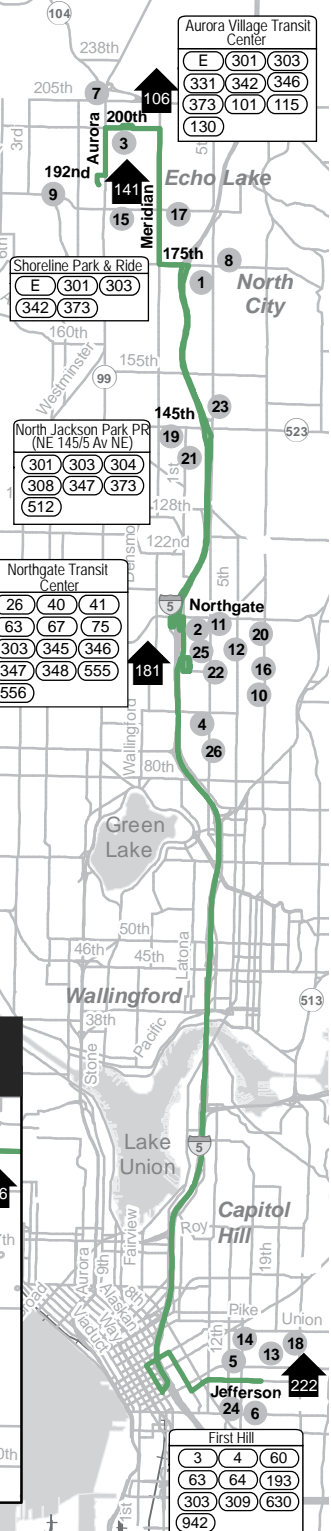
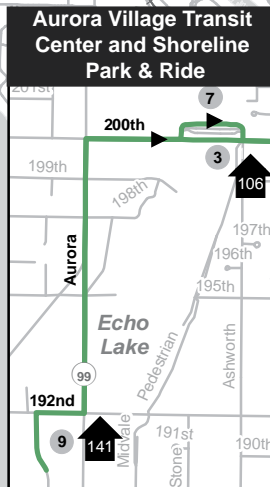
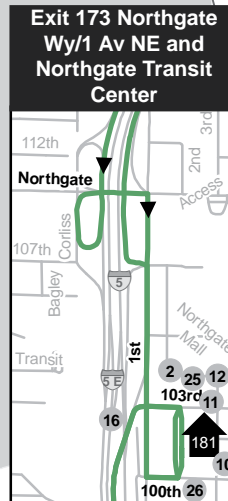
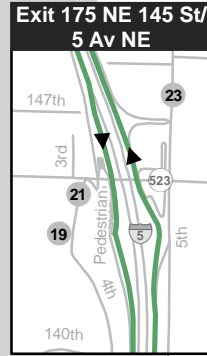
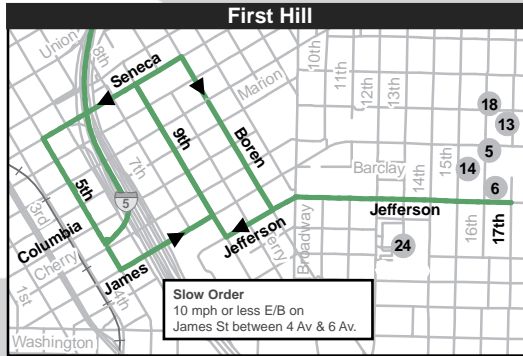
2 5 Av  
 L Cherry St  
 R enter N/B I-5  
 C N/B I-5  
 R "Northgate Way" Exit  
 C Regular route

**Express Lanes**  
**Advisory**

Never enter express lanes if signage is blank or closed

**Awareness Areas**  
 Northgate TC
 

To	Base
First Hill	0638
at Northgate TC Bay 5	063A
Shoreline Park & Ride	063C



**MAP NOTES**

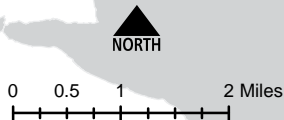
● Common Points of Interest

- Shoreline Library
- Northgate Mall Gargage P&R
- Aurora Village Transit Center
- North Seattle Community College
- Providence Medical Center
- Swedish Clinic Central Seattle
- Aurora Village Transit Center P&R
- Aurora Church of the Nazarene P&R
- Shoreline P&R
- Thorton Place P&R Garage
- Northgate TC Extension P&R
- Northgate TC Extension Carpool P&R
- Capital Hill DSHS
- Swedish Cherry Hill Campus
- Korean Zion Presbyterian Church P&R
- Northgate Transit Center P&R
- District Court-Shoreline
- Polyclinic-Cardiology
- Lakeside High School
- Polyclinic-Northgate
- I5/NE 145th Freeway Station
- Kaiser Permanente-Northgate
- North Jackson Park P&R
- Juvenile Court & Youth Center
- North Seattle P&R (interim)
- Northgate Transit Center

▲ Comfort Stations

106 Aurora Village Transit Center  
141 P&R - Shoreline  
181 Northgate TC  
222 Arco AM/PM Gas

Associated maps: Aurora Village Transit Center



**Downtown Seattle****From: Richmond Beach**

◆ Richmond Beach  
 Dr NW  
 L NW 195 Pl  
 R NW 196 St  
 C NW 195 St  
 C NW Richmond  
 Beach Rd  
 C N Richmond Beach Rd  
 R Dayton Av N  
 R Westminster Way N  
 C Greenwood Av N  
 L N 145 St  
 C NE 145 St  
 R enter S/B I-5  
 2 Freeway stop  
 C I-5  
 L S/B I-5 Express lanes  
 C "5 Av/Columbia St" Exit  
 L 5 Av  
 C 5 Av S  
 R Terrace St  
 R Yesler  
 R 3 Av  
 C 3 Av  
 R Virginia St  
 S

**When Express Lanes  
are Closed***Operate regular route*

2 S/B I-5  
 C S/B I-5 regular lanes  
 R "Columbia St/  
 James St" (Exit 165A)  
 C 6 Av  
 R Columbia St  
 L 5 Av  
 C Regular route

**Express Lanes****Advisory***Never enter express  
lanes if signage is blank  
or closed***Richmond Beach****From: Eastlake Av E/Aloha St**

◆ Eastlake Av E  
 R Stewart St  
 L 3 Av  
 C 3 Av S  
 L Yesler Way  
 L Terrace St  
 L 5 Av S  
 C 5 Av  
 C enter N/B I-5  
 Express lanes  
 C I-5 Express lane  
 R "NE 145 St/5 Av NE"  
 (Exit 175)  
 C "Bus Only" lane  
 2 Freeway stop  
 R 5 Av NE  
 R NE 145 St  
 C N 145 St  
 R Greenwood Av N  
 C Westminster Way N  
 L Dayton Av N  
 L N Richmond Beach Rd  
 C NW Richmond  
 Beach Rd  
 C NW 195 St  
 C NW 196 St  
 L Richmond Beach  
 Dr NW  
 S NW 195 Pl (ns)

**When Express Lanes  
are Closed***Operate regular route*

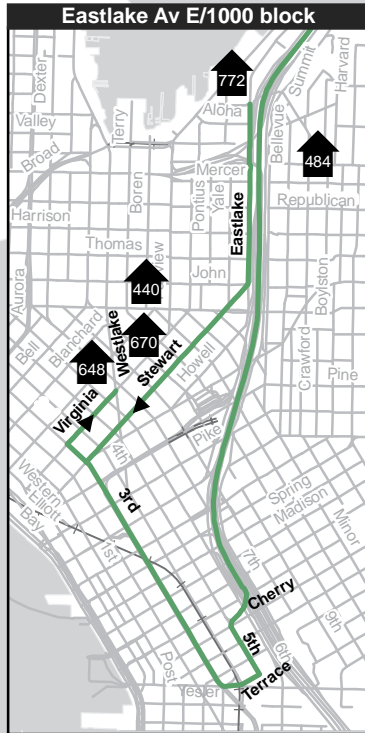
2 5 Av S  
 C 5 Av  
 R Cherry St  
 L enter N/B I-5  
 C I-5  
 R "NE 145 St/5 Av NE"  
 (Exit 175)  
 C Regular route

**Awareness Areas**

4th Av/S Washington St  
 3rd Av/Pike St  
 3rd Av/Pine St

**To****Base**

Downtown Seattle 0303 North Base 04D5  
 Richmond Beach 0302



## MAP NOTES

### Common Points of Interest

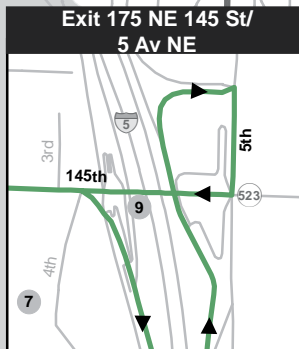
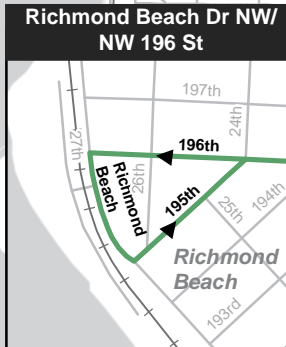

- 1 Richmond Beach Post Office
- 2 Bitter Lake Post Office
- 3 Shoreline CC Worksource
- 4 Richmond Beach Library
- 5 Shorewood High School
- 6 Shoreline Police Neighborhood Ctr West
- 7 Lakeside High School
- 8 Shoreline Station 62
- 9 I-5/NE 145th Freeway Station
- 10 North Jackson Park P&R

### Comfort Stations

- 440 Seattle Police West Precinct
- 475 Diva Espresso
- 484 Top Pot Doughnuts
- 489 Richmond Beach Coffee Company
- 532 QFC
- 648 Hotel Andra
- 670 Westin Hotel (key at front desk)
- 713 The Little Store at Richmond Beach
- 756 REI
- 772 Fred Hutchinson

For comfort stations in CBD, see CBD map in Associated maps list

Associated maps: CBD,



**Downtown Seattle****From: 45 Av NE/NE 203 PI**

- ◆ Parking lot
- C through parking area
- R 45 Av NE
- R NE 203 PI
- R NE 201 PI
- C NE 197 St
- R 40 PI NE
- L 35 Av NE
- L Ballinger Way NE
- R Bothell Way NE
- R NE 145 St
- L enter S/B I-5
- C through freeway station
- C I-5
- L enter I-5 Express lanes
- C I-5 Express lanes
- R "Stewart St" Exit
- C Stewart St
- L 2 Av
- C 2 Av Ext S
- S S Jackson St

**Limited Stops**

*The first stop to be made inbound after leaving I-5 at the "Stewart St" exit is at 9 Av/Stewart St.*

**Express Lanes**

**Advisory**  
*Never enter express lanes if signage is blank or closed*

**Horizon View****From: 4 Av S/S Jackson St**

- ◆ 4 Av S
- C 4 Av
- R Pike St
- L enter N/B I-5 Express Lanes
- C I-5 Express lanes
- C I-5 regular lanes
- R "NE 145 St/ 5 Av NE" (Exit 175)
- C "Bus Only" lane
- 2 Freeway stop
- R 5 Av NE
- L NE 145 St
- L Bothell Way NE
- L Ballinger Way NE
- R 35 Av NE
- R 40 PI NE
- L NE 197 St
- C NE 201 PI
- L NE 203 PI
- L 45 Av NE
- L enter parking lot
- S

**If Express Lanes are Closed***Operate regular route*

- 2 Pike St
- L 8 Av
- R Olive Way
- L enter to N/B I-5 regular lanes
- C Regular route

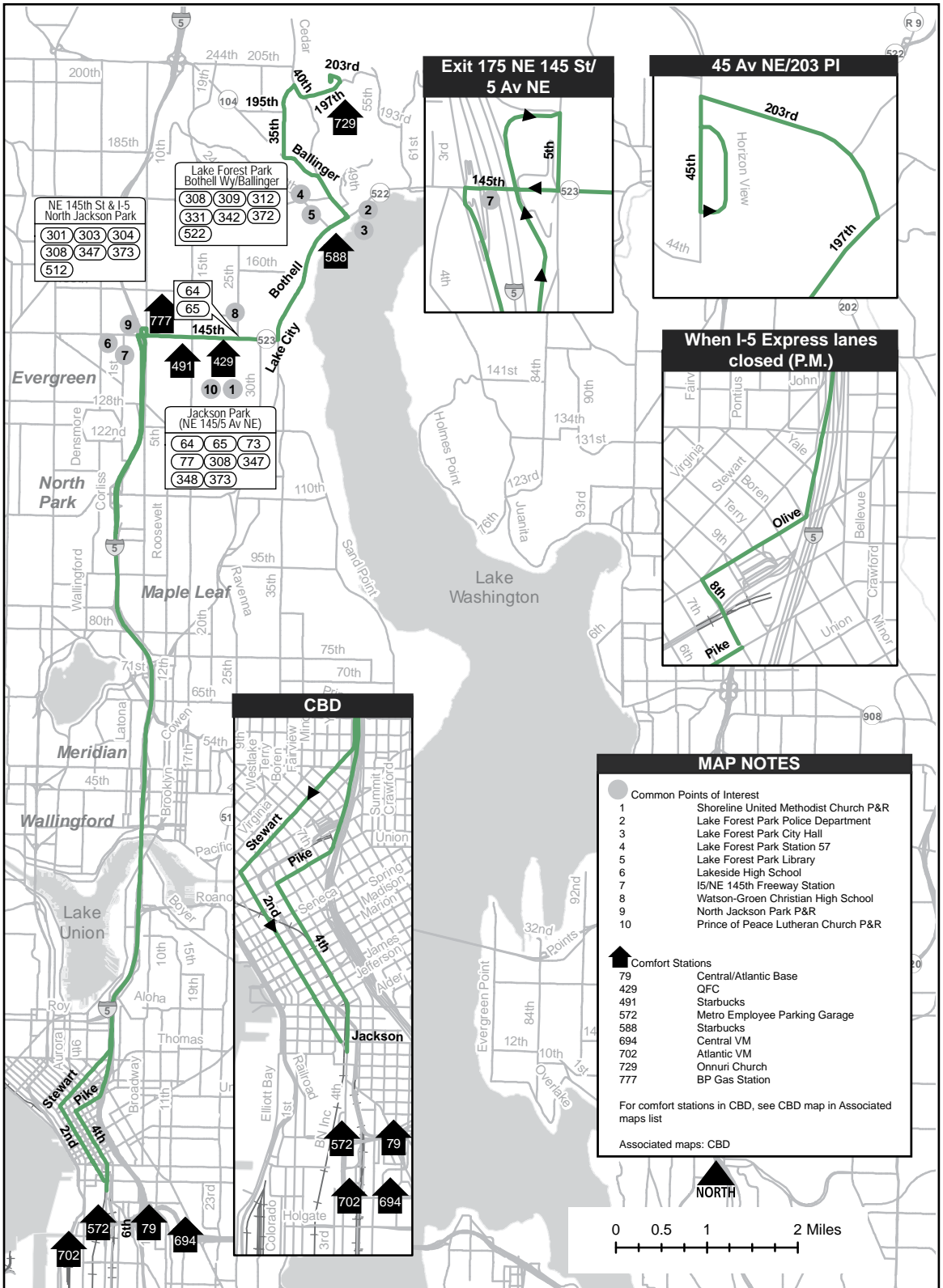
**Awareness Areas**

*4th Av/S Washington St  
 4th Av/University St*

To	Base
Downtown Seattle	037E Ryerson Base 04D8
Horizon View	01D5

When scheduled to Horizon view display dash sign 682 - "Via Lake Forest Park".





**First Hill****From: Kenmore Park & Ride**

- ◆ P&R lot (inside)
- R NE Bothell Way (SR-522)
- C Bothell Way NE (SR-522)
- C Lake City Way NE (SR-522)
- L enter S/B I-5 Express lanes
- R exit S/B I-5 Express lane to Mercer Street
- L Fairview Av N
- C Boren Av
- R 12 Av S
- R S Jackson St
- S

**Express Stops  
Southbound**

*Make no stops between Lake City Way NE/NE 120 St and 12 Av S/ S Jackson St except at:*

- Lake City Way/NE 110 St
- Lake City Way/NE 95 St
- Lake City Way/20 Av NE
- Fairview Av N/Mercer St
- Fairview Av N/Thomas St
- Fairview Av N/John St
- Boren Av/Virginia St
- Boren Av/Pike St
- Boren Av/Seneca St
- Boren Av/Madison St
- Boren Av/Columbia St
- Boren Av/James St
- Boren Av/E Yesler Way
- S Jackson St/12 Av S

*Inbound do not stop at Bothell Way NE/39 Av NE*

**Express Lanes****Advisory**

*Never enter express lanes if signage is blank or closed*

**Kenmore Park & Ride****From: 12 Av S/Boren Av**

- ◆ 12 Av S (N/B)
- L Boren Av
- L Seneca St
- R 8 Av
- R Virginia St
- L Fairview Av
- C Fairview Av N
- R I-5 Mercer St Express lane ramp
- L I-5 Express lanes
- L SR-522 Exit
- C Lake City Way (SR-522)
- C Bothell Way NE (SR-522)
- C NE Bothell Way (SR-522)

**Slow Order**

*30 mph or less on NE Bothell Wy between Ballinger Wy NE & 61 Av NE*

- L 73 Av NE
- R NE 181 St
- R enter Kenmore P&R
- S

**Express Stops  
Northbound**

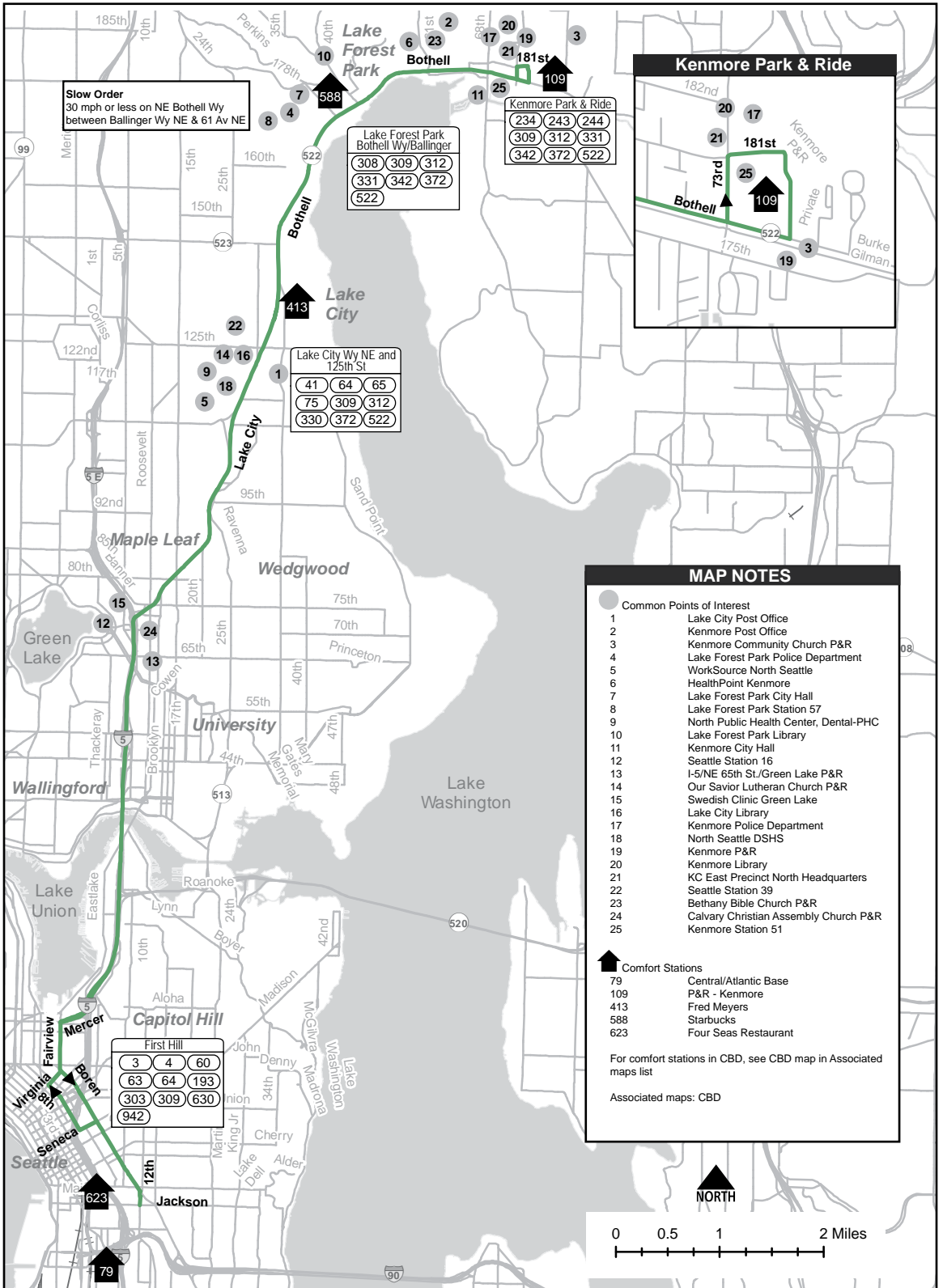
*Make no stops between 12 Av S/S Jackson St and Lake City Way NE/NE 120 St except at:*

- 12 Av S/S Jackson St
- Boren Av/E Yesler Way
- Boren Av/Jefferson St
- Boren Av/Columbia St
- Boren Av/Madison St
- Seneca St/Terry Av
- 8 Av/Pine St
- Virginia St/9 Av
- Fairview Av/Denny Way
- Fairview Av/Harrison St
- Lake City Way NE/NE 85 St
- Lake City Way NE/NE 95 St
- Lake City Way NE/NE 110 St

**To****Base**

First Hill	00B4	Central Base	04D3
Kenmore Park & Ride	00B2		





**Downtown Seattle****From: Woodinville Park & Ride**

- ◆ Woodinville Park & Ride
- R E-W rdwy
- C NE 178 Pl  
(across 140 Av NE)
- L 138 Pl NE
- R NE 175 St
- R 131 Av NE (SR-202)
- C 132 Av NE
- L enter W/B SR-522
- R exit to S/B I-405
- C I-405
- R "NE 160 St" (Exit 22)
- 2 NE 160 St Freeway stop
- C enter S/B I-405
- C I-405 (move left to  
HOV lane)
- L "NE 128 St" HOV Exit
- 2 NE 128 St freeway stop
- C HOV entrance S/B I-405
- C I-405 HOV lane  
(move right to  
regular lanes)
- R "SR-520 West/  
Seattle" (Exit 14B)
- C SR-520  
(merge left to HOV lane)
- L "Bus Only" Exit to  
Clyde Hill/Yarrow Point  
freeway station
- 2 Clyde Hill/Yarrow Point  
freeway station
- C SR-520 bus only lane
- 2 Evergreen Point  
freeway station
- C SR-520
- C enter "I-5 South/  
Seattle/Portland"
- C I-5
- R "Stewart St/Denny Way"  
(Exit 166)
- C Stewart St
- L 5 Av (ns) (monorail pillars)
- C 5 Av (right lane when  
clear of pillars)
- C 5 Av S
- S S Jackson St

**Woodinville Park & Ride****From: 5 Av S/S Jackson**

- ◆ 5 Av S
- L S Main St
- R 4 Av S
- C 4 Av
- R Olive Way
- L enter N/B I-5
- C I-5
- R "SR-520/Bellevue/  
Kirkland" (Exit 168B)
- C SR-520 (merge left after  
Montlake freeway station)
- L "Bus Only" Exit to  
Evergreen Point  
freeway station
- 2 Evergreen Point  
freeway station
- C SR-520 HOV lane
- L "Bus Only" Exit to  
Clyde Hill/Yarrow Point  
freeway station
- 2 Clyde Hill/Yarrow Point  
freeway station
- C SR-520 (merge right)
- R "N/B I-405/Everett" Exit
- C I-405 (left to HOV lane)
- L "NE 128 St" HOV Exit
- 2 NE 128 St freeway stop
- C HOV enter N/B I-405
- C I-405 HOV lane (move  
right to regular lanes)
- R "NE 160 St" (Exit 22)
- L Juanita-Woodinville  
Way NE (stay in left lane)
- L enter S/B I-405  
(keep right)
- 2 Brickyard P&R stop
- R "bus only" rdwy (loop  
rdwy next to P&R)
- R Juanita-Woodinville  
Way NE (cross freeway)
- L enter ramp to N/B I-405
- C I-405
- R "SR-522 East/  
SR-202/Monroe/  
Wenatchee" (Exit 23A)
- C SR-522
- R "SR-202/Woodinville/  
Redmond" Exit
- C "Transit Only" lane
- R 132 Av NE (SR-202)
- C 131 Av NE
- L NE 175 St
- L 138 Pl NE
- R NE 178 Pl
- L 140 Av NE
- R NE 179 St
- R N-S rdwy at Woodinville  
Park & Ride
- S

**When Flyover SR-520  
to I-405 Congested &  
When Directed by  
Coordinator**

- operate regular route
- 2 SR-520
- R "South I-405/Tacoma" Exit
- R NE 4 St (Exit 13A)
- R 112 Av NE
- R NE 6 St
- L I-405 HOV N/B  
entrance ramp
- C Regular route

**Awareness Areas**

- 5th Av/Union St
- 4th Av/S Washington St
- 4th Av/University St

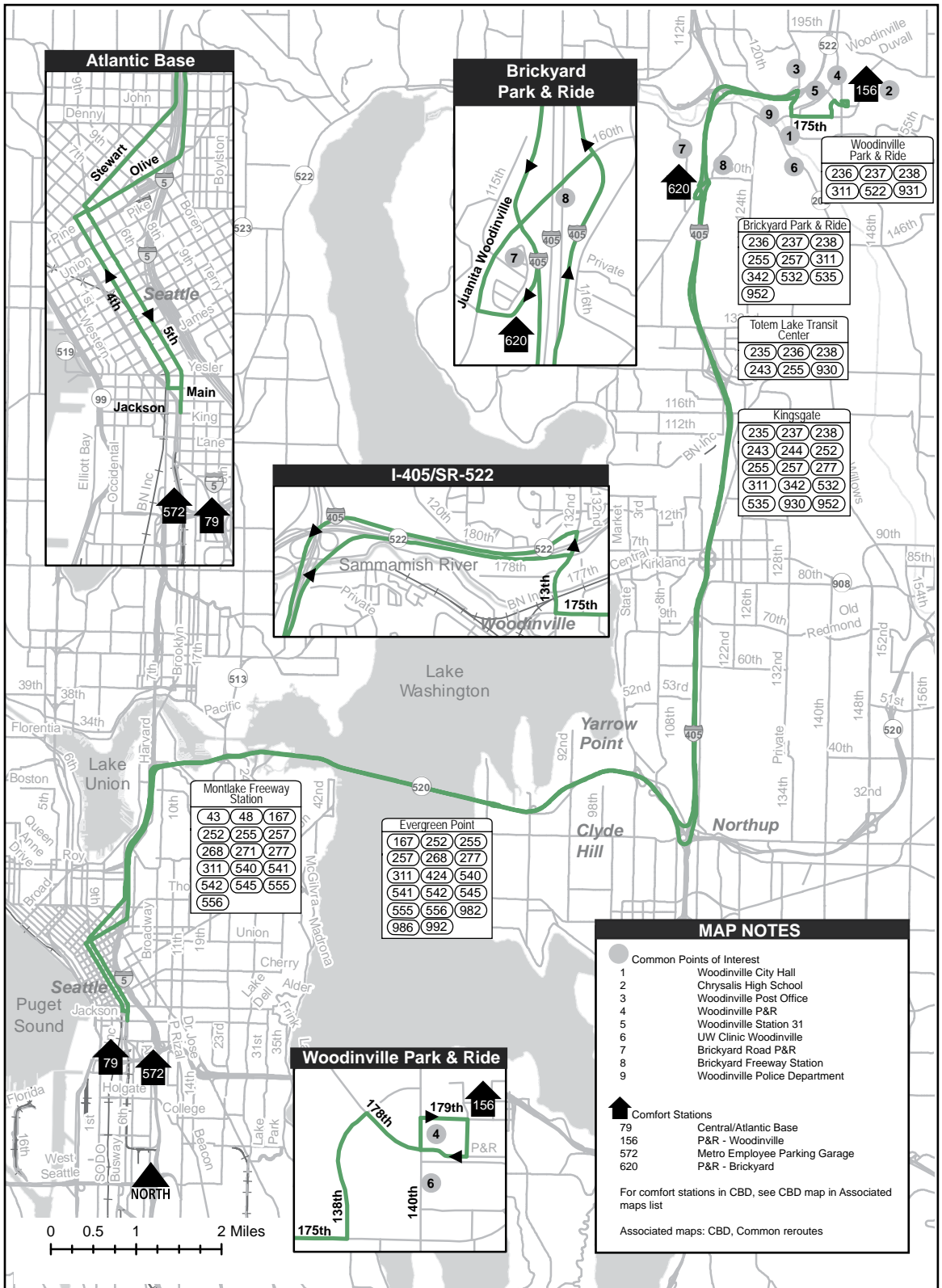
**Stop Instructions**

Make only off-road stops at zones along state roads. Utilize driveways and/or intersections at posted stops if necessary. Do not make in-lane stops on state roads.

To	Base
Downtown Seattle	031C
Woodinville Park & Ride	0798
	North Base 04D5

**Procedure for Use of the 520/I-405 Reroute:**

If the operator believes traffic warrants the use of the reroute, but the coordinator has not yet ordered it, the operator may place a RTT to get permission from the coordinator. If the coordinator is unable to respond to your call in a timely fashion, the operator may use these reroutes at their discretion, but is **REQUIRED** to complete the notification of the coordinator that the reroute was used.



**Downtown Seattle****From: UW Bothell Campus**

- ◆ Upper Campus
- L Campus Way NE
- R 110 Av NE
- L Beardslee Blvd
- L 104 Av NE
- C Kaysner Way
- R Woodinville Dr (SR-522)
- 2 Bothell P&R -  
Woodinville Dr zone
- C Woodinville Dr (SR-522)
- C Bothell Way NE (SR-522)
- C NE Bothell Way (SR-522)
- C Bothell Way NE (SR-522)
- C Lake City Way NE
- L enter S/B I-5  
Express lanes
- C I-5 Express lanes
- R "Pike St" Exit
- C Convention Pl
- C Union St
- L 2 Av
- C 2 Av Ext S
- S S Jackson St

**When Express Lanes are Closed:***Operate regular route*

- 2 Lake City Way NE/I-5
- C enter S/B I-5  
regular lanes
- C I-5
- R "Union St" (Exit 165C)
- C Union St
- C Regular route

**When Scheduled from Kenmore P&R**

- ◆ P&R lot (inside)
- R NE Bothell Way(SR522)
- C Regular route

**Express Lanes Advisory**

*Never enter express lanes if signage is blank or closed*

**Awareness Areas**

5th Av/Union St  
4th Av/S Washington St  
4th Av/University St

**Stop Instructions**

*Make off-road stops at all zones along state roads.*

**Express Stops Southbound**

*Make no stops between Lake City Way NE/ NE 120 St and the CBD except at:*

- Lake City Way/NE 110 St
- Lake City Way/NE 95 St
- Lake City Way/20 Av NE

*Inbound do not stop at Bothell Way NE/39 Av NE*

**University of Washington Bothell****From: 4 Av S/S Jackson St**

- ◆ 4 Av S
- C 4 Av
- R Pike St
- L enter N/B I-5  
Express Lanes
- C I-5 Express lanes
- L "Lake City Way NE/  
Bothell" Exit
- C Lk City Way NE  
(SR-522)
- C Bothell Way NE  
(SR-522)
- C NE Bothell Way  
(SR-522)

**Slow Order**

*30 mph or less on  
NE Bothell Wy between  
Ballinger Wy NE &  
61 Av NE*

- C Bothell Way NE  
(SR-522)
- L 98 Av NE
- R Old Bothell Way
- C Main St
- C Beardslee Blvd
- R 110 Av NE
- L Upper Campus Loop  
(first rdwy past  
Campus Way NE)
- 2 stop

**When Express Lanes are Closed:***Operate regular route*

- 2 Pike St
- L 8 Av
- R Olive Way
- L enter to N/B I-5  
regular lanes
- C I-5
- R "SR-522/Bothell/Lake  
City Way" (Exit 171)
- C Lake City Way NE  
(SR-522)
- C Regular route

**When Scheduled to Kenmore P&R***Operate regular route*

- 2 NE Bothell Way

**Slow Order**

*30 mph or less on  
NE Bothell Wy between  
Ballinger Wy NE &  
61 Av NE*

- L 73 Av NE
- R NE 181 St
- R enter Kenmore P&R
- 2 stop

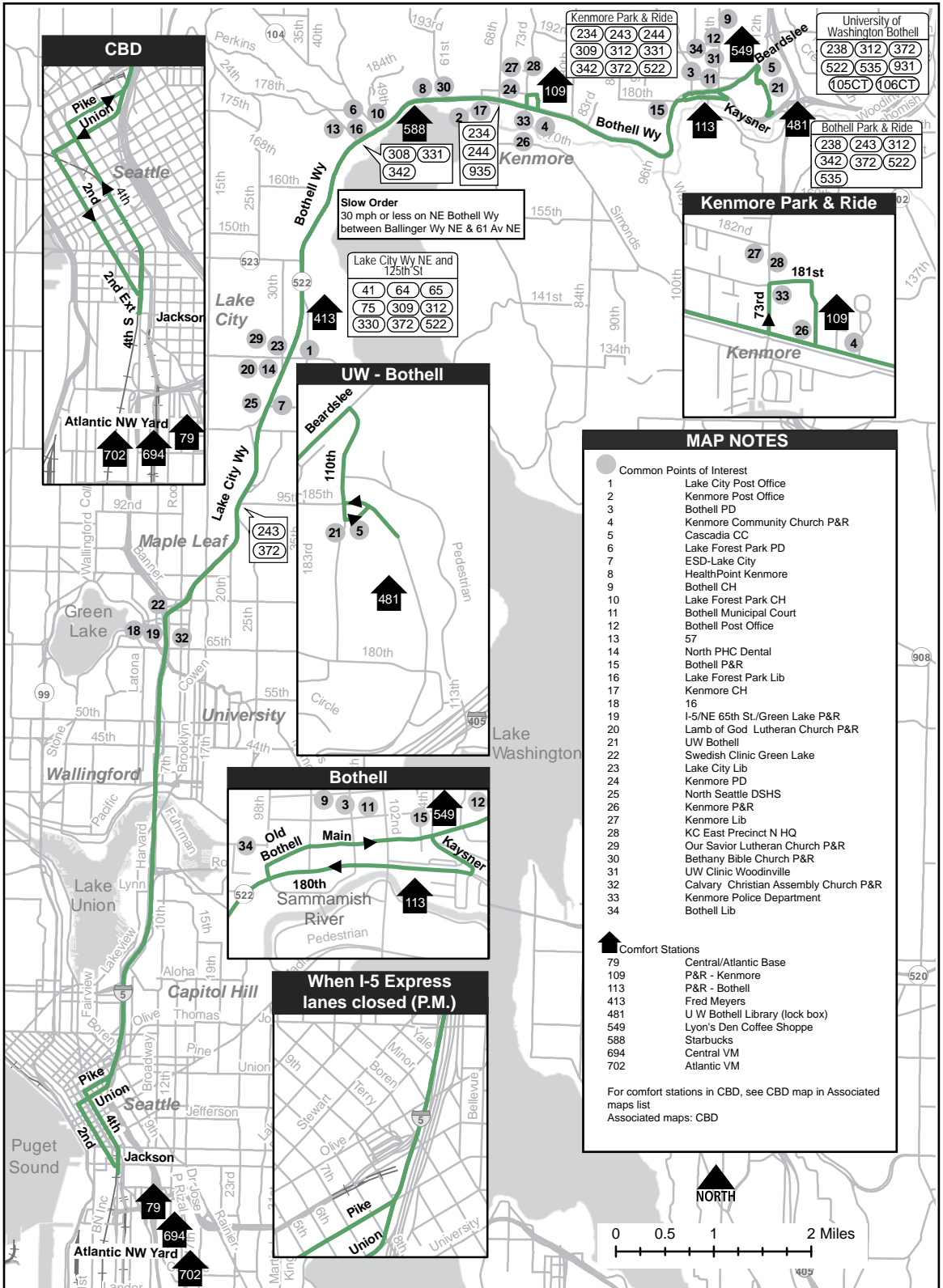
**Express Stops Northbound**

*Make no stops between Lake City Way NE/ NE 120 St and the CBD except at:*

- Lake City Way/NE 85 St
- Lake City Way/NE 95 St
- Lake City Way/NE 110 St

To	Base	
Downtown Seattle	079D	North Base 04D5
Kenmore	0161	
Bothell	055C	





## Downtown Seattle

From: Meridian Av N/N 175 St

- ◆ Meridian Av N
- R N 128 St
- L Densmore Av N
- L N 122 St
- R Meridian Av N
- C College Way N
- R N 92 St
- L Wallingford Av N
- L N 80 St
- R 1 Av NE
- C Woodlawn Av NE
- L NE Ravenna Blvd
- R enter S/B I-5
- L enter S/B I-5
- Express Lanes
- C I-5 Express lanes
- R "Pike St" exit
- C Convention Pl
- C Union St
- L 2 Av
- C 2 Av Ext S
- S S Jackson St

**When Express lanes are Closed:***Operate regular route*

- 2 E Ravenna Blvd
- R enter S/B I-5
- C S/B I-5 regular lanes
- R "Union St" (Exit 165C)
- C Union St
- C Regular route

## Meridian Park

From: Atlantic Base NW Yard Lane N9

- ◆ 4 Av
- R Pike St
- L enter N/B I-5
- Express Lanes
- C I-5 Express Lanes
- R "NE 42 St" Exit

**Slow Order**

*20 mph or less by the beginning of the NE 42 St exit ramp. Deceleration must begin at or before the crest of the I-5 freeway bridge.*

- L 7 Av NE
- L I-5 exit lane (middle Lane)
- C enter HOV Lane (operate left of bus island)
- C enter N/B I-5
- C I-5
- R "Ravenna Blvd/ NE 65 St" (Exit 170)
- L NE Ravenna Blvd
- R Woodlawn Av NE
- C 1 Av NE
- L N 80 St
- R Wallingford Av NE
- R N 92 St
- L College Way N
- C Meridian Av N
- L N 122 St
- R Densmore Av N
- R N 128 St
- L Meridian Av N
- R N 175 St

**When Express lanes are Closed:***Operate regular route*

- 2 Pike St
- L 8 Av
- R Olive Way
- L enter to N/B I-5
- regular lanes
- C I-5
- R "NE 45 St/NE 50 St" (Exit 169)
- C "NE 45 St" Exit (use left lane)
- C enter HOV lane (operate left of bus island)
- L enter N/B I-5
- C I-5
- R "Ravenna Blvd/ NE 65 St" (Exit 170)
- C Regular route

**Express Lanes****Advisory**

*Never enter express lanes if signage is blank or closed*

**Awareness Areas**

*5th Av/Union St  
4th Av/S Washington St  
4th Av/University St*

To	Base
Downtown Seattle	063E North Base 04D5
Meridian Park	0646



## Lake City

From: Shoreline Community College

- ◆ E-W rdwy  
(past Bldgs 10, 11, 12)
- L 1st left onto  
one-way rdwy
- L NW Innis Arden Way
- C N Innis Arden Way
- R Greenwood Av N
- L N 160 St

**Slow Order**

*5 mph or less eastbound  
on N 160 St from  
crosswalk  
ns Dayton Av N to  
crosswalk  
fs Dayton Av N*

- R Aurora Av N
- L N 155 St
- C NE 155 St
- R 15 Av NE
- L NE 150 St
- R 25 Av NE
- L NE 145 St
- R Lake City Way NE
- L NE 125 St
- S most trips will live-loop

## Shoreline Community College

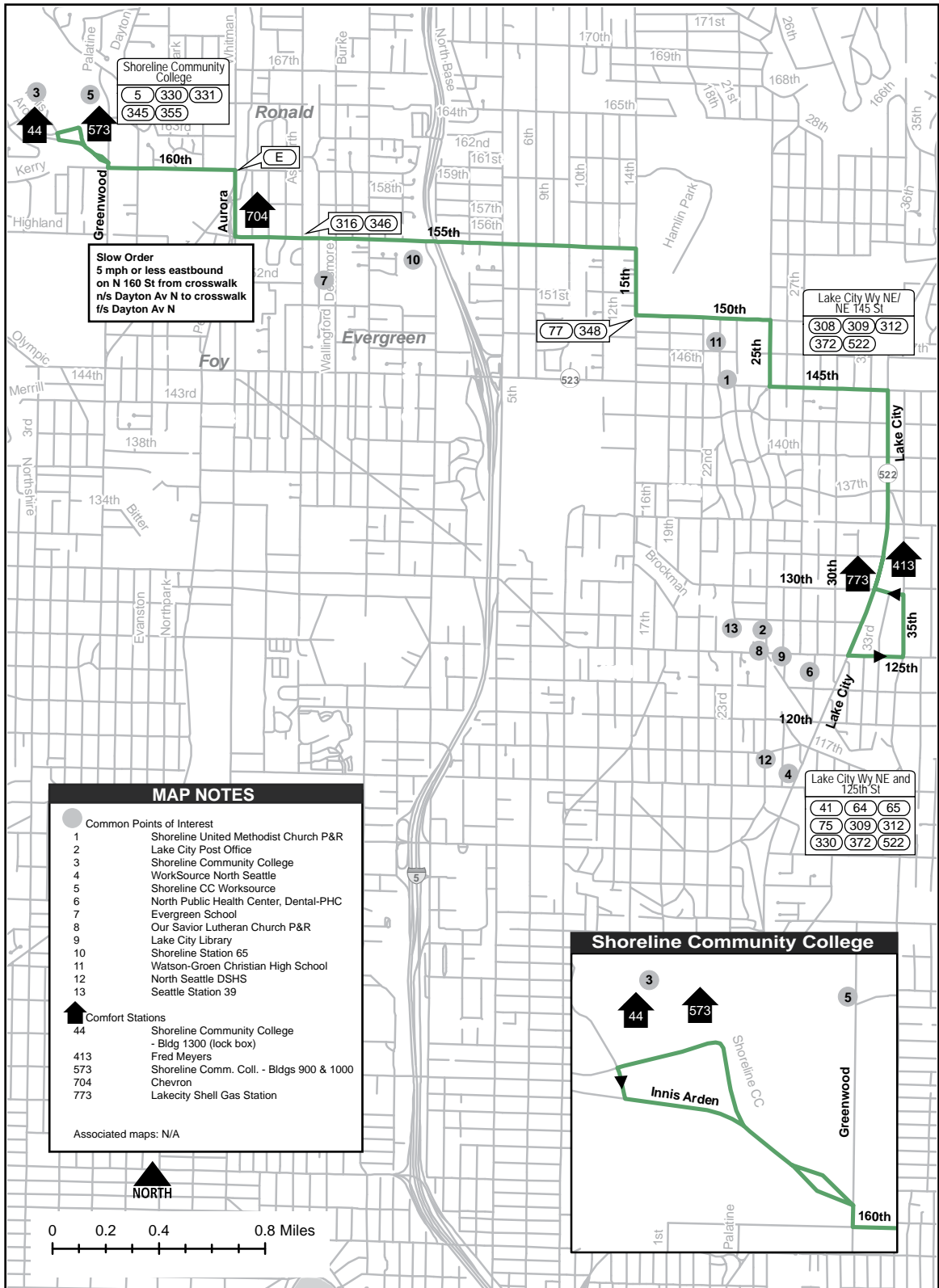
From: NE 125 St/Lake City Way NE

- ◆ NE 125 St
- L 35 Av NE
- L NE 130 St
- R Lake City Way NE (N/B)
- L NE 145 St
- R 25 Av NE
- L NE 150 St
- R 15 Av NE
- L NE 155 St
- C N 155 St
- R Aurora Av N
- L N 160 St
- R Greenwood Av N
- L N Innis Arden Way
- R island to N-S rdwy
- L E-W rdwy
- S pullout at Bldg 10

**To****Base**

Lake City	0650	North Base	04D5
Shoreline Community College	064E		





**Shoreline Community College****From: Kenmore P&R Layover**

- ◆ Kenmore P&R
- R NE Bothell Way (SR-522)
- C Bothell Way NE (SR-522)
- R Ballinger Way NE (SR-104)
- R 35 Av NE
- L NE 190 St
- R Ballinger Way NE
- C NE 205 St (244 St SW)
- C N 205 St (Lk Ballinger Way)
- L Meridian Av N
- R N 200 St
- 2 Aurora Village Transit Center (Bay 12)
- C N 200 St
- C NW 200 St
- L 3 Av NW
- L NW Richmond Beach Rd
- C N Richmond Beach Rd
- R Dayton Av N
- L N 172 St
- R Fremont Av N
- R N 165 St
- C Carlyle Hall Rd N
- L Greenwood Av N
- R N Innis Arden Way
- R island to N-S rdwy (keep left on upper rdwy)
- S zone on west rdwy
- C as Rt 345

**When Scheduled from Aurora Village Transit Center**

- ◆ Aurora Village Transit Center (Bay 12)
- C Regular route

**On Weekends When Bypassing Shoreline Community College Operate regular route**

- 2 Greenwood Av N
- L N 160 St
- C as Rt 345 to Northgate Transit Center

**Kenmore Park & Ride****From: Shoreline Community College**

- ◆ Shoreline CC
- C upper rdwy past Bldgs. 11, 12
- L 1st left turn onto one-way rdwy
- L NW Innis Arden Way
- C N Innis Arden Way
- L Greenwood Av N
- R Carlyle Hall Rd N
- C Carlyle Hall Rd N
- C N 165 St
- L Fremont Av N
- L N 172 St
- R Dayton Av N
- L N Richmond Beach Rd
- C NW Richmond Beach Rd
- R 3 Av NW
- R NW 200 St
- C N 200 St
- L enter Aurora Village Transit Center
- 2 Bay 6
- C through transit center
- L N 200 St
- L Meridian Av NE
- R N 205 St (Lk Ballinger Way)
- C NE 205 St (Lk Ballinger Way)
- C Ballinger Way NE
- L Bothell Way NE
- C NE Bothell Way

**Slow Order**

*30 mph or less on  
NE Bothell Wy between  
Ballinger Wy NE &  
61 Av NE*

- L 73 Av NE
- R NE 181 St
- R enter Kenmore P&R
- S layover

**On Weekends When Bypassing Shoreline Community College**

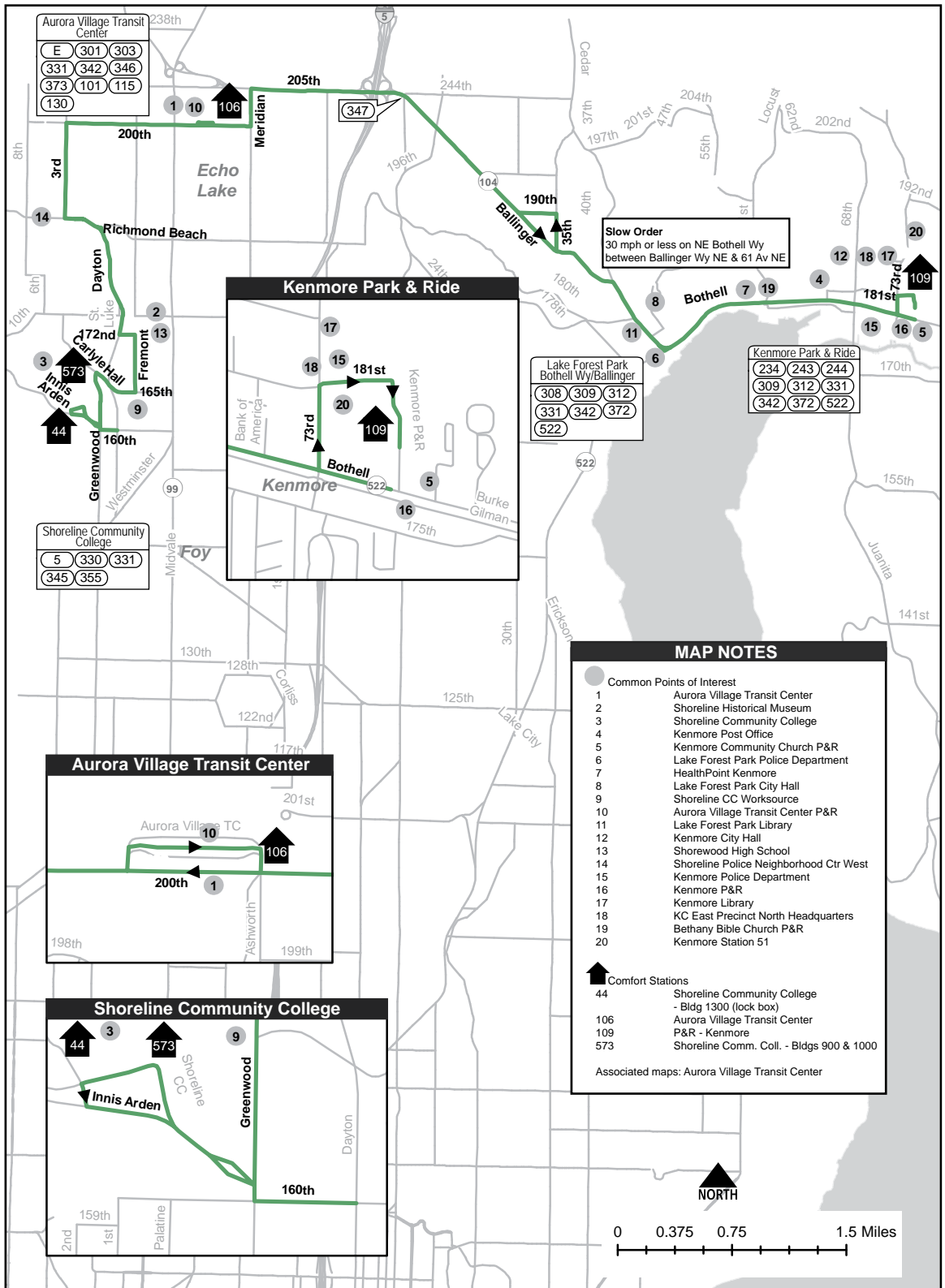
- ◆ N 160 St
- R Greenwood Av N
- C Regular route

**Special Instructions**

*Make off-road stops at all zones along state roads.*

Route 331 is grouped with Routes 345, 348

To	Base
Shoreline Community College	0656
Shoreline	065A
To Route 345	
at Carlyle Hall Rd N/Greenwood Av N	0672
Shoreline Community College (from AVTC)	0613
Aurora Village Transit Center	067F
North Base	04D5



## Shoreline Park &amp; Ride

From: Renton Transit Center Bay 7

◆ Renton Transit Center  
Bay 7

L S 3 St

L Houser Way

L Mill Av S

R Bronson Way S

C Bronson Way N  
(move to left lane)

L Park Av N

R Logan Av N

C N Park Dr

C NE Park Dr

R enter N/B I-405

C I-405

R "NE 30 St" (Exit 6)

2 Kennydale freeway stop

C enter N/B I-405

C I-405

R "112 Av SE" (Exit 9)

2 Newport Hills  
Freeway stop

C enter N/B I-405

C I-405

R "SE 8 St" (Exit 12)

L SE 8 St

R 112 Av SE

C 112 Av NE

L NE 4 St

R 108 Av NE

R enter Bellevue  
Transit Center

2 Bay 4

C NE 6 St

L I-405 HOV N/B  
entrance ramp

C I-405

R "NE 70 Pl" (Exit 17)

C "Transit Only" lane

2 NE 70 Pl Freeway stop

C enter N/B I-405

C I-405

(move left to HOV lane)

L "NE 128 St" transit exit

C enter N/B I-405 HOV lane

C I-405(HOV if possible)

R "NE 160 St" (Exit 22)

C I-405 ramp N/B

C I-405

C "SR-522 West/Bothell/  
Seattle" (Exit 23A)

C Woodinville Dr

C Bothell Way NE

C NE Bothell Way

C Bothell Way NE

R Ballinger Way NE

R 35 Av NE

L NE 190 St

R Ballinger Way NE

C NE 205 St

C N 205 St

L Meridian Av N

R N 200 St

2 Aurora Village Transit  
Center (Bay 12)

C N 200 St

L Aurora Av N

2 Shoreline P&R stop  
(N 192 St) (fs)

**When Scheduled from  
SE 8 St Freeway Stop**

◆ SE 8 St freeway stop

R SE 8 St

C Regular route

**When I-405 is  
Congested North of  
NE 6 St or When  
Directed by  
Coordinator**

*Operate regular route*

2 NE 6 St

L 112 Av NE

R NE 8 St

R enter N/B I-405

C I-405

C Regular route

**Awareness Areas**

Renton TC

NE 6th St/112th Av NE

**To**

**Base**

Shoreline Park & Ride	0145	North Base	04D5
at Bellevue Transit Center	01D4	Bellevue Base	04D2

**Renton Transit Center****From: N 192 St/Aurora Av N**

- ◆ N 192 St
- L Aurora Av N
- R N 200 St
- L enter Aurora Village Transit Center
- 2 Bay 6
- C through transit center
- L N 200 St
- L Meridian Av N
- R N 205 St (244 St SW)
- C NE 205 St
- C Ballinger Way NE
- L Bothell Way NE
- C NE Bothell Way
- Slow Order**  
30 mph or less on  
NE Bothell Wy between  
Ballinger Wy NE &  
61 Av NE
- C Bothell Way NE (SR-522)
- L 98 Av NE
- R Main St
- R Kaysner Wy
- L Woodinville Dr (SR-522)
- R enter S/B I-405
- C I-405
- R "NE 160 St" (Exit 22)
- 2 NE 160 St freeway stop
- C enter S/B I-405
- C I-405  
(move left to HOV lane)
- L "NE 128 St" transit exit
- C enter S/B I-405 HOV lane
- C I-405 HOV lane  
(move to right lane)
- R Transit Only Lane  
(just south of  
"NE 70 Pl" Exit 17)
- 2 NE 70 Pl freeway stop
- C enter S/B I-405
- C I-405  
(left to HOV lane)
- L "NE 6 St" HOV Exit
- R NE 6 St
- C enter Bellevue Transit Center
- 2 Bay 8
- L 108 Av NE
- L NE 4 St
- R 112 Av NE
- C 112 Av SE
- L SE 8 St
- R enter S/B I-405
- C I-405
- R "112 Av SE"  
(Exit 9)
- 2 Newport Hills  
freeway stop
- C enter S/B I-405
- C I-405
- R "NE 30 St" (Exit 6)
- 2 Kennydale freeway stop
- C enter S/B I-405
- C I-405
- R "SR-900 East/Park Av N/  
Sunset Blvd NE" (Exit 5)
- R N Park Dr
- C Logan Av N
- L Park Av N
- R Bronson Way N
- C Bronson Way S  
(move to left)
- R S 2 St
- L Burnett Av S
- R Renton Transit  
Center rdwy
- 2 Bay 2

**When Scheduled to  
I-405/SE 8 St (P&R  
Freeway Stop)**

**Operate regular route**

2 SE 8 St/I-405  
S

**Awareness Areas**

Renton TC  
NE 6th St/112th Av NE

**Stop Instructions**

Make off-road stops at all zones along state roads. One in-lane stop is approved on SR-522 (Bothell Way) only at 68 Av NE/NE Bothell Way when bound for Shoreline.

To	Base		
Bellevue	00AC	North Base	04D5
Renton	0147	Bellevue Base	04D2
at Bellevue Transit Center	01D6		

## MAP NOTES



## Common Points of Interest

- 1 Kennydale United Methodist P&R
- 2 Houghton P&R
- 3 Aurora Village Transit Center
- 4 Renton Transit Center
- 5 Coal Creek Parkway Freeway Station
- 6 Totem Lake Freeway Station
- 7 Virginia Mason-Bellevue
- 8 Kenmore Post Office
- 9 Overlake Hospital & Medical Center
- 10 Factoria Police Substation
- 11 Bothell Police Department
- 12 Kenmore Community Church P&R
- 13 Newport Hills P&R
- 14 Houghton Freeway Station
- 15 Lake Forest Park Police Department
- 16 Renton P&R
- 17 Kaiser Permanente-Bellevue Medical Center
- 18 Downtown Renton Post Office
- 19 HealthPoint Kenmore
- 20 Kingsgate Freeway Station
- 21 Bothell City Hall
- 22 Lake Forest Park City Hall
- 23 Pacific Medical Totem Lake
- 24 Bothell Municipal Court
- 25 Bothell Post Office
- 26 Bellevue Police Department
- 27 Renton Boeing Lot 12 P&R
- 28 Aurora Village Transit Center P&R
- 29 Bothell P&R
- 30 Bellevue Transit Center
- 31 Kennydale Freeway Station
- 32 Social Security Office-Bellevue
- 33 Shoreline P&R
- 34 Lake Forest Park Library
- 35 Blood Bank-Bellevue
- 36 UW Eastside Specialty
- 37 Newport Hills Freeway Station
- 38 East King County Convention & Visitors B
- 39 Renton Station 11
- 40 Kenmore City Hall
- 41 Bellevue Station 7
- 42 Renton City Municipal Garage P&R
- 43 King County Station 27
- 44 Kingsgate P&R
- 45 Renton Historical Museum
- 46 Brickyard Road P&R
- 47 Kenmore Police Department
- 48 Brickyard Freeway Station
- 49 SR 908/Kirkland Way P&R
- 50 Kenmore P&R
- 51 Wilburton P&R
- 52 Kenmore Library
- 53 Totem Lake Transit Center
- 54 KC East Precinct North Headquarters
- 55 Bethany Bible Church P&R
- 56 Renton Main Library
- 57 Kenmore Station 51
- 58 District Court-Bellevue
- 59 Bothell Regional Library



## Comfort Stations

- 68 Bellevue TC 2
- 68 Bellevue TC 1
- 104 P&R - Houghton
- 106 Aurora Village Transit Center
- 110 P&R - Kingsgate
- 113 P&R - Bothell
- 125 P&R - Wilburton
- 141 P&R - Shoreline
- 342 Renton Transit Center
- 549 Lyon's Den Coffee Shoppe
- 620 P&R - Brickyard
- 635 Panera Bread

For comfort stations in CBD, see CBD map in Associated maps list

Associated maps: Bellevue Transit Center, Renton Transit Center, Houghton Park & Ride, Aurora Village Transit Center





**Northgate Transit Center****From: Shoreline Community College**

- ◆ Shoreline CC
- C upper rdwy past Bldgs 11, 12
- L 1st left turn onto one-way rdwy
- L NW Innis Arden Way
- C N Innis Arden Way
- R Greenwood Av N
- L N 160 St
- R Dayton Av N
- R Westminster Way N
- C Greenwood Av N
- L N 130 St
- L Linden Av N
- L south driveway at Four Freedoms
- R north-south roadway
- C clockwise loop
- R Linden Av N
- L N 130 St
- R Meridian Av N
- R N 128 St
- L Densmore Av N
- L N122 St
- R Meridian Av N
- R N 115 St
- R enter NW Hospital
- C Hospital Access Rd
- L N-S road at parking garage
- L E-W roadway
- R Hospital Access Rd
- 2 NW Hospital zone (ns Main Access Rd)
- L Main Access Rdwy (see exit instructions below)

- L N 115 St
- R Meridian Av N
- C College Way N
- L N 92 St
- L 1 Av NE
- R NE 103 St
- R enter Northgate Transit Center
- 2 Bay 4

***On Weekends When Bypassing Shoreline Community College***

- ◆ Dayton Av N
- C Regular route

**Shoreline Community College****From: Northgate Transit Center**

- ◆ Northgate Transit Center Bay 3
- L NE 103 St
- L 1 Av NE
- R N 92 St
- R College Way N
- C Meridian Av N
- L N 115 St
- R enter NW Hospital
- C Hospital Access Rd
- L N-S road at parking garage
- L E-W roadway
- R Hospital Access Rd
- 2 NW Hospital zone (ns) (Main Access Rd)
- L Main Access Rdwy (see exit instructions below)
- L N 115 St
- L Meridian Av N
- L N 122 St
- R Densmore Av N
- R N 128 St
- L Meridian Av N
- L N 130 St
- R Linden Av N
- L south driveway at Four Freedoms
- R north-south roadway
- C clockwise loop
- R Linden Av N
- R N 130 St
- R Greenwood Av N
- R Westminster Way N

- L Dayton Av N
- L N 160 St
- R Greenwood Av N
- L N Innis Arden Way
- R island to N-S rdwy (keep left on upper rdwy)
- S zone on west rdwy
- C as Route 331

***On Weekends When Bypassing Shoreline Community College***

- ◆ N 160 St
- C to Route 331

***When Leaving Northwest Hospital, the Default and Only Exit for Buses is the Left Exit Lane Between the Tollbooths.***

***Do not use the right exit unless directed by a booth attendant.***

**Awareness Areas**  
Northgate TC

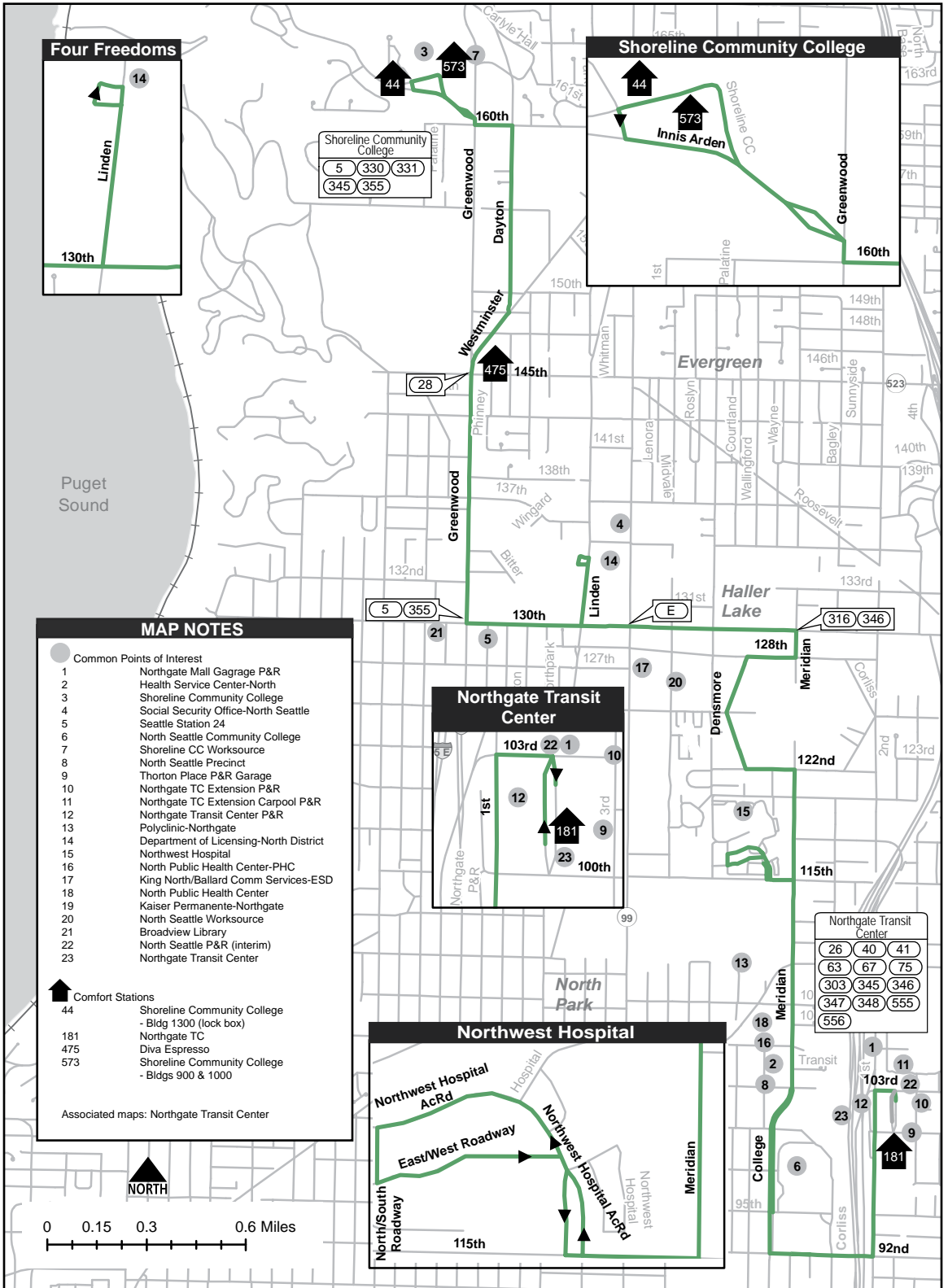
Route 345 is grouped with Routes 331, 348

<b>To</b>	<b>Base</b>
Shoreline	065C North Base 04D5
Shoreline Community College	0674
To Route 331	
at N 160 St/Dayton Av N	0654
Northgate	0672

When scheduled from Rt 345/346 to Rt 347/348, change signs at College Way N/N 97 St.

When scheduled from Rt 347/348 to Rt 345/346, change signs at Pinehurst Way NE/N 115 St





**Aurora Village Transit Center**

**From: Northgate Transit Center**

- ◆ Northgate Transit Center  
Bay 3
- L NE 103 St
- L 1 Av NE
- R N 92 St
- R College Way N
- C Meridian Av N
- L N 122 St
- R Densmore Av N
- R N 128 St
- L Meridian Av N
- L N 200 St
- R enter Aurora Village  
Transit Center
- S Bay 4

**Northgate Transit Center**

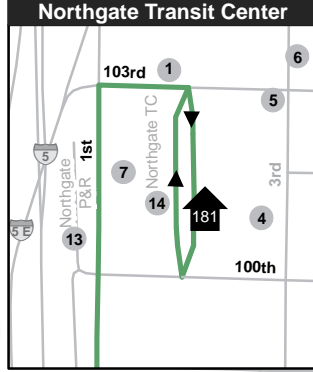
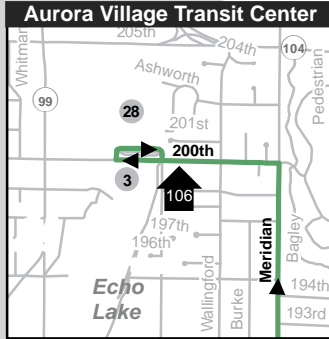
**From: Aurora Village Transit Center**

- ◆ Aurora Village Transit  
Center Bay 4
- C through transit center
- L N 200 St
- R Meridian Av N
- R N 128 St
- L Densmore Av N
- L N 122 St
- R Meridian Av N
- C College Way N
- L N 92 St
- L 1 Av NE
- R NE 103 St
- R enter Northgate  
Transit Center
- S Bay 4

**Awareness Areas**  
*Northgate TC*

Route 346 is grouped with Route 347

<b>To</b>	<b>Base</b>
Northgate Transit Center	0678 North Base 04D5
Aurora Village	067C



### MAP NOTES

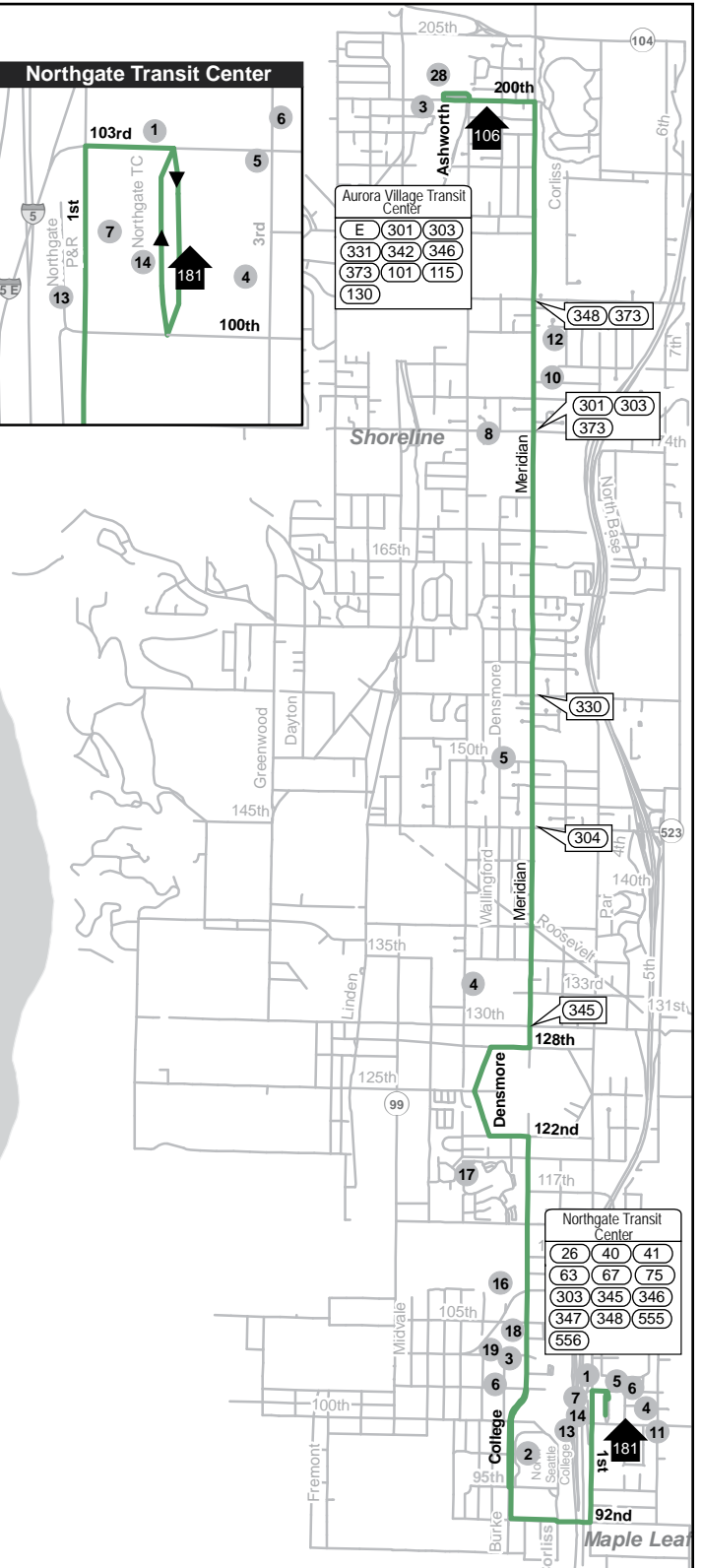
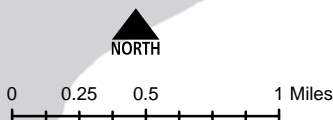
● Common Points of Interest

- 1 Northgate Mall Gargage P&R
- 2 Aurora Village Transit Center
- 3 Health Service Center-North
- 4 Ingraham High School
- 5 North Seattle Community College
- 6 North Seattle Precinct
- 7 Aurora Village Transit Center P&R
- 8 Aurora Church of the Nazarene P&R
- 9 Thorton Place P&R Garage
- 10 Northgate TC Extension P&R
- 11 Northgate TC Extension Carpool P&R
- 12 Evergreen School
- 13 Korean Zion Presbyterian Church P&R
- 14 Northgate Transit Center P&R
- 15 District Court-Shoreline
- 16 Polyclinic-Northgate
- 17 Northwest Hospital
- 18 North Public Health Center-PHC
- 19 North Public Health Center
- 20 Kaiser Permanente-Northgate
- 21 North Seattle P&R
- 22 Northgate Transit Center

🏠 Comfort Stations

106 Aurora Village Transit Center  
181 Northgate TC

Associated maps: Northgate Transit Center,  
Aurora Village Transit Center



**Northgate Transit Center**

**From: 57 Av W/231 St SW  
(Mountlake Terrace Park & Ride)**

- ◆ Bay 2
- L 236 St SW
- R 48 Av W
- R NE 205 St (244 St SW)
- L 15 Av NE
- R NE 175 St
- L 5 Av NE
- L NE 145 St
- R 15 Av NE
- R Pinehurst Way NE
- L Roosevelt Way NE
- R NE Northgate Way
- L 5 Av NE
- R NE 100 St
- R enter Northgate Transit Center (Bay 3)
- S

**Mountlake Terrace Park & Ride**

**From: Northgate Transit Center**

- ◆ NTC Bay 4
- L NE 100 St
- L 5 Av NE
- R NE Northgate Way
- L Roosevelt Way NE
- R Pinehurst Way NE
- L 15 Av NE
- L NE 145 St
- R 5 Av NE
- R NE 175 St
- L 15 Av NE
- R NE 205 St (244 St SW)
- L 48 Av W
- L 236 St SW
- R enter Mountlake Terrace P&R
- 2 Bay 1

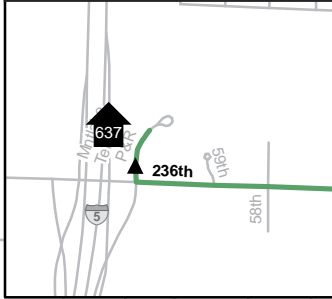
**Awareness Areas**

5th Av NE/  
NE Northgate Wy  
Northgate TC

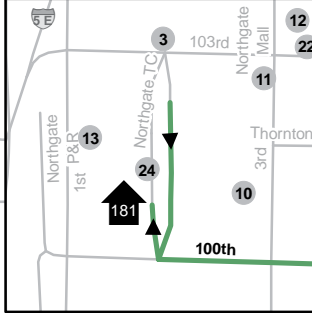
Route 347 is grouped with Route 346

<b>To</b>	<b>Base</b>
Northgate	0686 North Base 04D5
Mountlake Terrace	0692

## Mountlake Terrace Park & Ride



## Northgate Transit Center



110	111	112
119	347	413
415	511	512
513	130	810
871		

## MAP NOTES

- Common Points of Interest
- 1 Shoreline Library
- 2 5th Avenue Hospital
- 3 Northgate Mall Garage P&R
- 4 Bethel Lutheran Church P&R
- 5 Middle College High School at Northgate
- 6 THC Seattle Hospital
- 7 Kindred Hospital
- 8 Northgate Post Office
- 9 Northgate Library
- 10 Thornton Place P&R Garage
- 11 Northgate TC Extension P&R
- 12 Northgate TC Extension Carpool P&R
- 13 Northgate Transit Center P&R
- 14 Lakeside High School
- 15 Shoreline Police Neighborhood Ctr East
- 16 Shoreline Station 65
- 17 I5/NE 145th Freeway Station
- 18 Kaiser Permanente-Northgate
- 19 Shoreline Station 63
- 20 North Jackson Park P&R
- 21 North City Post Office
- 22 North Seattle P&R (interim)
- 23 Pacific Medical Center-North
- 24 Northgate Transit Center

- ▲ Comfort Stations
- 175 7-Eleven Store
- 181 Northgate TC
- 491 Starbucks
- 518 7-Eleven Store
- 637 Mountlake Terrace Transit Center

Associated maps: Northgate Transit Center



0 0.275 0.55 1.1 Miles

64	65	73
77	308	347
348	373	

41	73	77
347	348	373

26	40	41
63	67	75
303	345	346
347	348	555
556		

### Northgate Transit Center

From: Richmond Beach Dr NW/NW 196 St

- ◆ Richmond Beach
- Dr NW
- L NW 195 Pl
- R NW 196 St
- C NW 195 St
- C NW Richmond Beach Rd
- C N Richmond Beach Rd
- C N 185 St
- C NE 185 St
- R 5 Av NE
- L NE 175 St
- R 15 Av NE
- R Pinehurst Way NE
- C Roosevelt Way NE
- R NE Northgate Way
- L 5 Av NE
- R NE 100 St
- R enter Northgate Transit Center
- S Bay 3

### Richmond Beach

From: Northgate Transit Center

- ◆ NTC Bay 4
- L NE 100 St
- L 5 Av NE
- R NE Northgate Way
- L Roosevelt Way NE
- R Pinehurst Way NE
- L 15 Av NE
- L NE 175 St
- R 5 Av NE
- L NE 185 St
- C N 185 St
- C N Richmond Beach Rd
- C NW Richmond Beach Rd
- C NW 195 St
- C NW 196 St
- S

**Passengers may not Board or Deboard at the Layover on Richmond Beach Drive**

**Awareness Areas**  
5th Av NE/  
NE Northgate Wy  
Northgate TC

Route 348 is grouped with Routes 331, 345

To	Base
Northgate Transit Center	0696 North Base 04D5
Richmond Beach	0694

When scheduled from Rt 345/346 to Rt 347/348, change signs at College Way N/N 97 St.  
When scheduled from Rt 347/348 to Rt 345/346, change signs at Pinehurst Way NE/NE 115 St.



**Downtown Seattle****From: Shoreline Community College**

- ◆ Shoreline CC
- C upper rdwy  
(past Bldgs 10,11,12)
- L 1st left turn onto  
one-way rdwy
- L NW Innis Arden Way
- C N Innis Arden Way
- R Greenwood Av N
- L N 160 St
- R Dayton Av N
- R Westminster Wy N
- C Greenwood Av N
- L N 85 St
- R enter S/B I-5
- C I-5
- R "NE 50 St/NE 45 St"  
(Exit 169)
- C "NE 50 St" Exit
- C 5 Av NE
- L NE 50 St
- R Roosevelt Way NE
- R NE 42 St
- C enter S/B I-5  
Express Lanes
- C I-5 Express Lanes
- C "5 Av/Columbia St" Exit
- L 5 Av
- C 5 Av S
- R Terrace St
- R Yesler Way
- R 3
- C 3 Av
- R Stewart St
- C Olive St
- S

**If Express Lanes are Closed S/B**

- ◆ NE 42 St
- R 7 Av NE
- L NE 45 St
- L 5 Av NE
- L enter S/B I-5
- C I-5
- R "Columbia St/  
James St"  
(Exit 165A)
- C 6 Av
- R Columbia St
- L 5 Av
- C Regular route

**Express Stops Southbound**

*Between Shoreline CC & Wallingford Av N/  
N 85 St, stop at:*

- N Innis Arden Way/  
ns Greenwood Av N
- Dayton Av N/N155 St
- Greenwood/N 145 St
- Greenwood/N 143 St
- Greenwood/N 134 St
- Greenwood/N 130 St
- Greenwood/N 125 St
- Greenwood/N 117 St
- Greenwood/N 110 St
- Greenwood/N 105 St
- Greenwood/N 97 St
- Greenwood/N 87 St
- N 85 St/  
Greenwood Av N
- N 85 St/Fremont Av N
- N 85 St/Aurora Av N

**Shoreline Community College****From: Eastlake Av E/E Prospect St  
(or E Nelson Pl)**

- ◆ Eastlake Av E
- R Stewart St
- L 3 Av
- C 3 Av S
- L Yesler Way
- L Terrace St
- L 5 Av S
- C 5 Av
- R enter N/B  
I-5 Express Lanes
- R I-5 Express Lanes
- R "NE 42 St" Exit

**Slow Order**

*20 mph or less by  
the beginning of the  
NE 42 St exit ramp.  
Deceleration must begin  
at or before the crest of  
the I-5 freeway bridge.*

- L 7 Av NE
- L I-5 exit lane  
(middle Lane)
- C enter HOV Lane (operate  
left of bus Island)
- C enter N/B I-5
- C I-5
- R "N 85 St/Aurora Av N"  
(Exit 172)
- C N 85 St
- R Greenwood Av N
- C Westminster Way N
- L Dayton Av N
- L N 160 St
- R Greenwood Av N
- L N Innis Arden Way
- R island to N-S rdwy  
(Keep left on upper rdwy)
- S

**If Express Lanes are Closed N/B**

*Operate regular route*

- 2 5 Av S
- C 5 Av
- R Cherry St
- L enter N/B I-5
- C I-5
- R "NE 45 St/NE 50 St"  
(Exit 169)
- C "NE 45 St" Exit
- C 7 Av NE (right lane)
- C Regular route

**Express Stops Northbound**

*Between Wallingford Av  
N/N 85 St & Shoreline  
CC, stop at:*

- N 85 St/ Aurora Av N
- N 85 St/ Fremont Av N
- Greenwood/ N 85 St
- Greenwood/ N 87 St
- Greenwood/ N 97 St
- Greenwood/ N 103 St
- Greenwood/ N 110 St
- Greenwood/ N 117 St
- Greenwood/ N 125 St
- Greenwood/ N 130 St
- Greenwood/ N 134 St
- Greenwood/ N 143 St
- Greenwood/ N 145 St
- Dayton Av N/N 155 St
- Shoreline CC AcRd/  
N Innis Arden Wy

**Express Lanes Advisory**

*Never enter express  
lanes if signage is blank  
or closed*

**Awareness Areas**

*4th Av/S Washington St  
3rd Av/Pike St  
3rd Av/Pine St*

**To****Base**

Downtown Seattle	03CB	North Base	04D5
Shorline Community College	03CD		





“I also am other than what  
I imagine myself to be. To  
know this is forgiveness.”



- Simone Weil

## UW Bothell

From: NE Campus Pkwy/University Way NE

- ◆ NE Campus Pkwy  
 R 15 Av NE  
 L NE 40 St/Grant Lane  
 (enter to UW)  
 R Stevens Way  
 R Pend Orielle Rd  
 L 25 Av NE  
 C Ravenna Av NE  
 C enter Lake City Way NE  
 (N/B just beyond  
 NE 92 St)  
 C Lake City Way NE  
 C Bothell Way NE  
 (SR-522)  
 C NE Bothell Way
- Slow Order**  
 30 mph or less on  
 NE Bothell Wy between  
 Ballinger Wy NE &  
 61 Av NE
- C Bothell Way NE  
 (SR-522)  
 L 98 Av NE  
 R Old Bothell Way  
 C Main St  
 C Beardslee Blvd  
 R 110 Av NE  
 L Upper Campus loop  
 (first rdwy past  
 Campus Way)  
 S

**When Scheduled to  
 Kenmore Park & Ride**  
 Operate regular route

- 2 NE Bothell Way  
 L 73 Av NE  
 R NE 181 St  
 R enter Kenmore P&R  
 S

**When Scheduled to  
 Lake City (Weekends)**  
 Operate regular route

- 2 Lake City Wy NE  
 S (fs) (NE 130 St - Fred  
 Meyer driveway)

**When Scheduled from  
 Lake City (Weekday AM  
 trip)**

- \* Lake City Wy NE/ NE  
 130 St  
 C Lake City Wy NE

**Express Stop  
 Northbound**

Make no stops between  
 25 Av NE/NE 47 St &  
 Lk City Way NE/  
 NE 125 St except at:

- 25 Av NE/NE 47 St
- 25 Av NE/NE Blakeley St
- 25 Av NE/NE 55 St
- 25 Av NE/NE 60 St
- 25 Av NE/NE 65 St
- 25 Av NE/NE 75 St
- 25 Av NE/NE 80 St
- Ravenna Av NE/NE 86 St
- Ravenna Av NE/NE 92 St
- Lake City Way NE/  
 NE 98 St
- Lake City Way NE/  
 24 Av NE
- Lake City Way NE/  
 NE 110 St
- Lake City Way NE/  
 NE 113 St
- Lake City Way NE/  
 NE 120 St

**State Route Stops**

Make off-road stops at all zones along state roads.  
 In-lane stops are approved on SR-522 (Bothell  
 Way) only southbound at 68 Av NE.

To	Base
UW Bothell	02A1 North Base 04D5
Cascadia College	
Kenmore Park & Ride	02E1
Lake City	03DB

## University District

### From: UW Bothell Campus

- ◆ Upper Campus Loop
- L Campus Way NE
- R 110 Av NE
- L Beardslee Blvd
- L 104 Av NE
- C Kaysner Way
- R Woodinville Dr (SR-522)
- 2 Bothell P&R-Woodinville Dr zone
- C Woodinville Dr (SR-522)
- C Bothell Way NE (SR-522)
- C NE Bothell Way (SR-522)
- C Bothell Way NE (SR-522)
- L Ravenna Av NE (just past NE 95 St)
- C 25 Av NE
- R Pend Orielle Rd
- L Stevens Way NE
- L Grant Lane
- R 15 Av NE
- L NE Campus Pkwy
- S University Way NE (ns) or Brooklyn Av (ns)

#### **When Scheduled from Lake City (Weekends)**


- L Lake City Wy NE
- C Regular route

#### **Express Stop Southbound**

*Make no stops between Lk City Way NE/NE 125 St & 25 Av NE/NE 47 St except at:*

- Lake City Wy NE/NE 120 St
- Lake City Wy NE/NE 115 St
- Lake City Wy NE/NE 110 St
- Lake City Wy NE/24 Av NE
- Lake City Wy NE/NE 98 St
- Ravenna Av NE/NE 92 St
- Ravenna Av NE/NE 86 St
- Ravenna Av NE/NE 85 St
- 25 Av NE/NE 80 St
- 25 Av NE/NE 75 St
- 25 Av NE/NE 65 St
- 25 Av NE/NE 60 St
- 25 Av NE/NE 55 St
- 25 Av NE/NE Blakeley St
- 25 Av NE/NE 47 St

#### MAP NOTES

-  Common Points of Interest
- 1 University of Washington Medical Center
  - 2 Lake City Post Office
  - 3 Kenmore Post Office
  - 4 Bothell Police Department
  - 5 Kenmore Community Church P&R
  - 6 Cascadia Community College
  - 7 Lake Forest Park Police Department
  - 8 WorkSource North Seattle
  - 9 HealthPoint Kenmore
  - 10 UW Medical Center Roosevelt
  - 11 Bothell City Hall
  - 12 Lake Forest Park City Hall
  - 13 Bothell Municipal Court
  - 14 Bothell Post Office
  - 15 Lake Forest Park Station 57
  - 16 University Prep Academy
  - 17 North Public Health Center, Dental-PHC
  - 18 Bothell P&R
  - 19 Lake Forest Park Library
  - 20 Kenmore City Hall
  - 21 University of Washington
  - 22 Our Savior Lutheran Church P&R
  - 23 University of Washington-Bothell
  - 24 Lake City Library
  - 25 Kenmore Police Department
  - 26 North Seattle DSHS
  - 27 Kenmore P&R
  - 28 Kenmore Library
  - 29 Henry Art Gallery
  - 30 KC East Precinct North Headquarters
  - 31 Seattle Station 39
  - 32 Bethany Bible Church P&R
  - 33 Bothell Station 42
  - 34 Kenmore Station 51
  - 35 Kaiser Permanente-University
  - 36 Bothell Regional Library



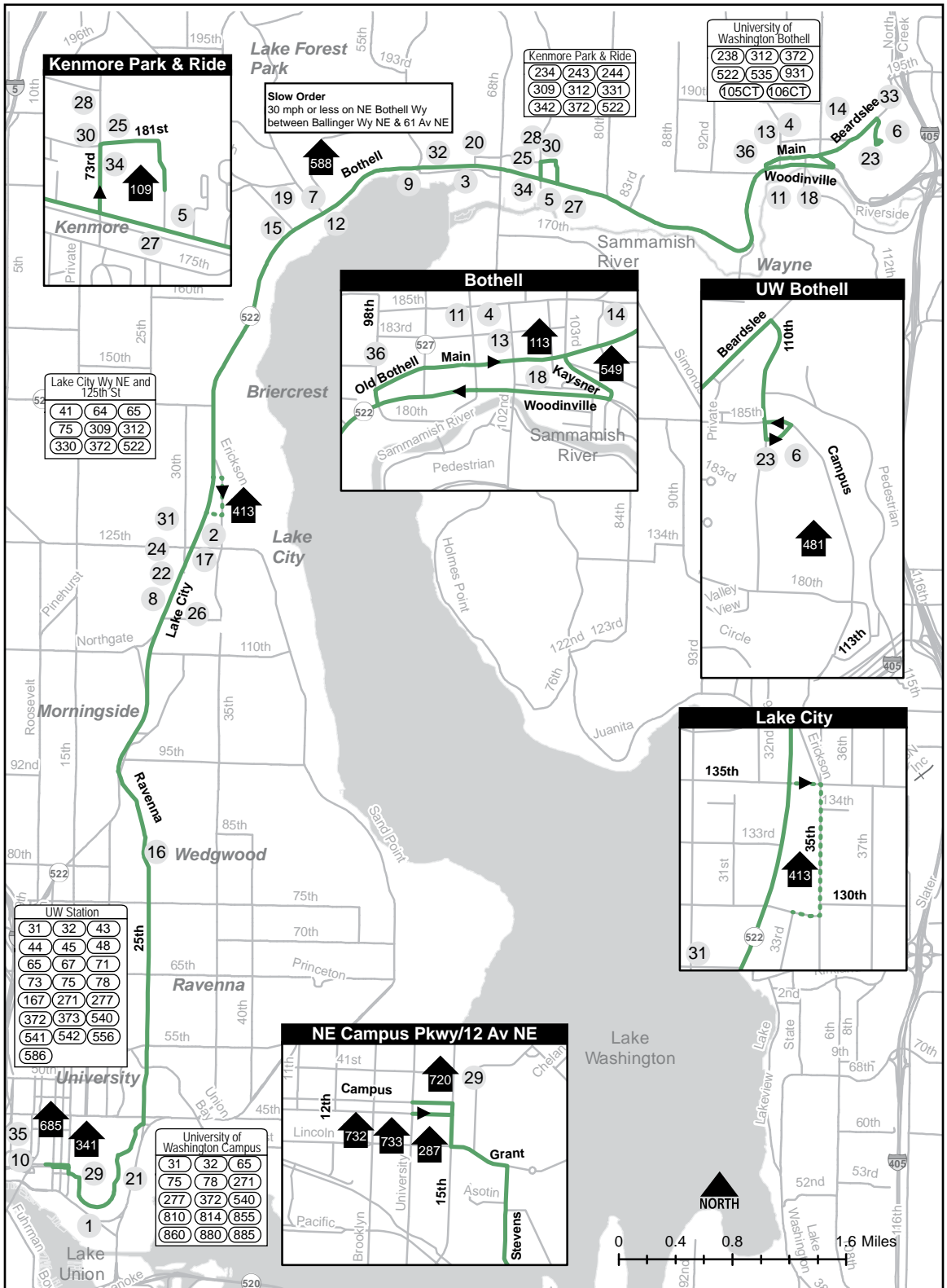
- Comfort Stations
- 109 P&R - Kenmore
  - 113 P&R - Bothell
  - 287 College Inn Pub
  - 341 UW Triangle Garage
  - 413 Fred Meyers
  - 481 U W Bothell Campus
  - 549 Lyon's Den Coffee Shoppe
  - 588 Starbucks
  - 685 Starbucks
  - 720 Cafe Solstice
  - 732 Adder Hall/District Market
  - 733 Lander Hall

Associated maps: Kenmore P&R, UW Station, University District

#### **State Route Stops**

*Make off-road stops at all zones along state roads. In-lane stops are approved on SR-522 (Bothell Way) only southbound at 68 Av NE.*

TO	Base		
University District	02B8	North Base	04D5



**Aurora Village Transit Center****From: University District (UW Station)**

- ◆ UW Station Bay 4
- C Montlake Blvd NE
- R NE Pacific St
- 2 UW Station Bay 2
- R NE Pacific St
- R University Wy NE
- R Cowen Pl NE
- L 15 Av NE
- L NE 145 St
- R 5 Av NE
- L NE 175 St
- C N 175 St
- R Meridian Av N
- L N 185 St
- R Aurora Av N
- L enter Shoreline P&R
- C through P&R
- R N 192 St
- L Aurora Av N
- R N 200 St
- L enter Aurora Village Transit Center
- S Bay 3

**Express Stops****Northbound**

*Between 15 Av NE/  
NE 65 St & Aurora Av  
N/N 185 St, make the  
following stops only:*

- 15 Av NE/NE 65 St
- 15 Av NE/NE 70 St
- 15 Av NE/NE 75 St
- 15 Av NE/NE 80 St
- 15 Av NE/NE 85 St
- 15 Av NE/NE 90 St
- 15 Av NE/NE 95 St
- 15 Av NE/NE 100 St
- 15 Av NE/NE 103 St
- 15 Av NE/NE Northgate Wy
- 15 Av NE/NE 115 St
- 15 Av NE/NE 120 St
- 15 Av NE/NE 125 St
- 15 Av NE/NE 135 St
- 15 Av NE/NE 143 St
- NE 145 St/15 Av NE
- 5 Av NE/NE 145 St
- 5 Av NE/NE 155 St
- 5 Av NE/NE 165 St
- 5 Av NE/NE 174 St
- Meridian Av N/N 175 St
- Meridian Av N/N 180 St
- N 185 St/Meridian Av N
- N 185 St/Ashworth Av N
- N 185 St/Aurora Av N

**University District (UW Station)****From: Aurora Village Transit Center**

- ◆ Aurora Village Transit Center (Bay 3)
  - C through transit center
  - R N 200 St
  - L Aurora Av N
  - L N 185 St
  - R Meridian Av N
  - L N 175 St
  - C NE 175 St
  - R 5 Av NE
  - L NE 145 St
  - R 15 Av NE
  - L 15 Av NE (at NE 117 St)
  - R Cowen Pl NE
  - C University Way NE
  - L NE Pacific St
  - L NE Pacific Pl
  - R Montlake Blvd NE
  - S UW Station Bay 4
- (All trips will continue as Route 73)

**Express Stops****Southbound**

*Between Aurora Av N/  
N 185 St & University  
Way N/N 185 St & 15 Av  
NE/NE 65 St, make the  
following stops only:*

- N 185 St/Aurora Av N
- N 185 St/Ashworth Av N
- Meridian Av N/N 185 St
- Meridian Av N/N 180 St
- N 175 St/Meridian Av N
- 5 Av NE/NE 174 St
- 5 Av NE/NE 163 St
- 5 Av NE/NE 155 St
- NE 145 St/6 Av NE
- 15 Av NE/NE 145 St
- 15 Av NE/NE 143 St
- 15 Av NE/NE 135 St
- 15 Av NE/NE 125 St
- 15 Av NE/NE 120 St
- 15 Av NE/NE 115 St
- 15 Av NE/NE Northgate Wy
- 15 Av NE/NE 104 St
- 15 Av NE/NE 98 St
- 15 Av NE/NE 94 St
- 15 Av NE/NE 89 St
- 15 Av NE/NE 82 St
- 15 Av NE/NE 80 St
- 15 Av NE/NE 75 St
- 15 Av NE/NE 70 St
- 15 Av NE/NE 65 St

**Awareness Areas**

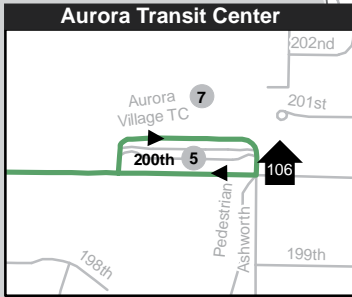
Montlake Blvd NE/  
NE Pacific St

**Bus Zones – Special Instructions**

Northbound on 15 Av NE from NE 92 St to NE 104 St, load or unload riders from regular traffic lanes. Use your 4-way flashers and keep alert for passing motorists.

Route 373 is grouped with Routes 73

To	Base
Aurora Village Transit Center	069C North Base 04D5
UW Station	0698



Puget  
Sound

### MAP NOTES

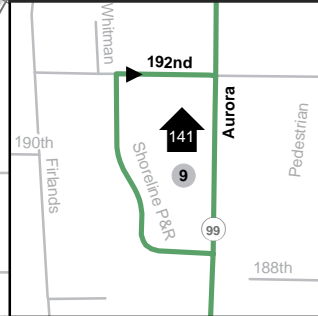
- Common Points of Interest**
- 1 Shoreline Library
  - 2 University Library
  - 3 University of Washington Medical Center
  - 4 Bethel Lutheran Church P&R
  - 5 Aurora Village Transit Center
  - 6 University District Post Office
  - 7 Aurora Village Transit Center P&R
  - 8 Aurora Church of the Nazarene P&R
  - 9 Shoreline P&R
  - 10 Korean Zion Presbyterian Church P&R
  - 11 University of Washington
  - 12 District Court-Shoreline
  - 13 Lakeside High School
  - 14 Shoreline Police Neighborhood Ctr East
  - 15 Shoreline Station 65
  - 16 I5/NE 145th Freeway Station
  - 17 Roosevelt High School
  - 18 North Jackson Park P&R
  - 19 Shoreline Police Department
  - 20 Seattle Station 17
  - 21 Burke Memorial Museum
  - 22 Henry Art Gallery

### Comfort Stations

- |     |                               |
|-----|-------------------------------|
| 106 | Aurora Village Transit Center |
| 141 | P&R - Shoreline               |
| 144 | University Heights Center     |
| 175 | 7-Eleven Store                |
| 253 | UW - Burke Museum/Café        |
| 278 | Starbucks                     |
| 287 | College Inn Pub               |
| 491 | Starbucks                     |
| 518 | 7-Eleven Store                |
| 720 | Cafe Solstice                 |

Associated maps: University of Washington,  
University District, Aurora Village Transit Center

### Shoreline Park & Ride



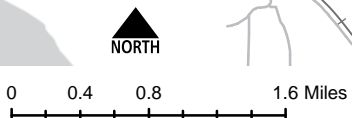
### UW Station



E	301	303
331	342	346
373	101	115
130		

31	32	43
44	45	48
49	65	67
68	70	71
73	74	75
78	271	277
355	372	373
540	541	542
556		

31	32	43
44	45	48
65	67	71
73	75	78
167	271	277
372	373	540
541	542	556
586		





## Downtown Seattle

From: Woodinville Park &amp; Ride

- ◆ NE 179 St (E/B)
- R N-S rdwy through P&R
- R E-W rdwy
- C NE 178 Pl  
(across 140 Av NE)
- R Woodinville-  
Snohomish Rd
- L NE 195 St
- L enter W/B SR-522
- C SR-522
- R "SR-202 East/  
Woodinville/  
Redmond" Exit
- C SR-522
- R "I-405 North/Everett" Exit
- C I-405
- R "NE 195 St/Beardslee  
Blvd Exit Only"  
(Exit 24)
- R "NE 195 St/Beardslee  
Exit Only" Exit
- L NE 195 St
- L Beardslee Blvd
- L 110 Av NE
- L Upper Campus loop  
(first rdwy past  
Campus Way)
- 2 stop
- C Upper Campus loop
- L Campus Way NE
- R 110 Av NE
- L Beardslee Blvd
- L 104 Av NE

- C Kaysner Way
- R Woodinville Dr (SR-522)
- 2 Bothell P&R-  
Woodinville Dr zone
- C Woodinville Dr (SR-522)
- C Bothell Way NE (SR-522)
- C NE Bothell Way (SR-522)
- C Bothell Way NE (SR-522)
- C Lake City Way NE
- C enter S/B I-5 Exp.lanes
- C I-5 Express lanes

**Slow Order**

*I-5 express lanes  
southbound; For  
coaches traveling in the  
inside HOV lane, speed  
limit is 40 mph from  
the Mercer St off-ramp  
to the approach to the  
tunnel exiting onto 5 Av  
at Cherry Street.*

- R "Pike St" Exit
- C Convention Pl
- C Union St
- L 2 Av
- C 2 Av Ext S
- C 4 Av S
- L Seattle Blvd S  
(Airport Way S)
- C Airport Way S
- S S Royal  
Brougham Way (fs)

**Express Lanes****Advisory**

*Never enter express  
lanes if signage is blank  
or closed*

**When Scheduled from  
UW-Bothell**

- C Upper Campus loop
- L Campus Way NE
- R 110 Av NE
- C Regular route

**When Express Lanes  
are Closed at Lake City  
Way NE/ I-5**

- C enter S/B regular lanes
- C I-5
- R "Union St" (Exit 165 B)
- C Union St
- L 2 Av
- C 2 Av Ext S
- C 4 Av S
- L Seattle Blvd S  
(Airport Way S)
- C Airport Way
- R S Massachusetts St
- R 6 Av S
- S fs S Massachusetts St

**When Laying Over at  
Woodinville P&R E-W  
Rdwy**

- ◆ E-W Rdwy
- R 140 Av NE
- R NE 179 St
- R N-S Rdwy
- 2 Main P&R stop
- C Regular route

**Express Stops  
Westbound**

- Woodinville P&R
- NE 178 Pl/180 Pl
- Woodinville-  
Snohomish Rd/  
NE N Woodinville Way
- SR-522 ramp/132 Av NE
- Beardslee Blvd/Ross Rd
- Campus Way/110 Av NE
- Woodinville Dr/  
Bothell P&R
- Bothell Way NE/  
NE 180 St (fs)
- NE Bothell Way/80 Av
- NE Bothell Way/  
Kenmore P&R Access
- NE Bothell Way/68 Av
- NE Bothell Way/61 Av
- Bothell Way NE/  
Ballinger Way NE
- Bothell Way NE/LkForest  
Pk Mall Access Rd
- Bothell Way NE/165 St
- Bothell Way NE/153 St
- Lake City Way NE/145 St
- Lake City Way NE/137 St
- Lake City Way NE/130 St
- Lake City Way NE/125 St
- Lake City Way NE/  
20 Av NE
- Union St/6 Av (fs)
- Union St/4 Av (fs)
- 2 Av/Marion St (ns)
- 2 Av/James St (ns)
- 2 Av Ext S/  
S Jackson St (ns)
- Airport Way S/S Royal  
Brougham Way (fs)

**Awareness Areas**

*5th Av/Union St  
4th Av/S Washington St  
4th Av/University St*

**To**

Downtown Seattle

**Base**

0566

East Base 04D4



## Woodinville Park &amp; Ride

From: 6 Av S/S Atlantic St

- ◆ 6 Av S
- L S Royal Brougham Wy
- R 4 Av S
- C 4 Av
- R Pike St
- L enter N/B I-5 Express Lanes
- C I-5 Express lanes
- L "Lake City Way/Bothell" Exit
- C Lake City Way NE (SR-522)
- C Bothell Way NE

**Slow Order**

30 mph or less on  
NE Bothell Wy between  
Ballinger Wy NE &  
61 Av NE

- L 98 Av NE
- R Old Bothell Way
- C Main St
- C Beardslee Blvd
- R 110 Av NE
- L Upper Campus loop (first rdwy past Campus Way)
- 2 stop
- C Upper Campus loop
- L Campus Way NE
- R 110 Av NE
- R Beardslee Blvd
- R NE 195 St
- R enter S/B I-405
- C I-405
- R "SR-522 East to SR-202 Monroe/Wenatchee" (Exit 23A)
- C SR-522
- R "SR-202 East/Wood/Redmond" Exit
- C "Transit Only" lane
- C enter E/B SR-522
- C SR-522

- R "NE 195 St/Duvall" Exit
- R NE 195 St
- R Woodinville-Snohomish Rd
- L NE 178 PI
- L 140 Av NE
- R NE 179 St
- S

**When Scheduled to UW-Bothell**

Operate regular route

- 2 Upper campus loop (first roadway past Campus Way)

S

**Express Lanes Advisory**

Never enter express lanes if signage is blank or closed

**If Zone on NE 179 St is Blocked**

- R N-S Rdwy
- 2 Main P&R stop (only if passengers are still on coach)
- R E-W rdwy
- S

**When Express Lanes are Closed at Pike St/I-5 or When Scheduled Via Olive Way/I-5 Regular Lanes**

Operate regular route

- 2 Pike St
- L 8 Av
- R Olive Way
- L enter N/B I-5 regular lanes
- C I-5
- R "SR-522/Bothell/Lake City Way" (Exit 171)
- C Lake City Way NE (SR-522)
- C Regular route

**Awareness Areas**

5th Av/Union St  
4th Av/S Washington St  
4th Av/University St

**Express Stops Eastbound**

- 6 Av S / S Atlantic St (N/B) (fs)
- 4 Av S/S Jackson St (ns)
- 4 Av/James St (ns)
- 4 Av/Madison St (ns)
- 4 Av/Union St (fs)
- Pike St/6 Av (ns)
- Lake City Way NE/NE 85 St (fs)
- Lake City Way NE/NE 125 St (fs)
- Lake City Way NE/NE 130 St (fs)
- Lake City Way NE/NE 137 St (fs)
- Bothell Way NE/NE 145 St (fs)
- Bothell Way NE/NE 153 St (ns)
- Bothell Way NE/NE 165 St (fs)
- Bothell Way NE/NE 170 St (fs)
- NE Bothell Way/61 Av NE (fs)
- NE Bothell Way/68 Av NE (fs)
- NE Bothell Way/73 Av NE (fs)
- NE Bothell Way/80 Av NE (fs)
- Old Bothell Way/98 Av NE (fs)
- Main St/103 Av NE (ns)
- UW Bothell Campus Way/110 Av NE
- Beardslee Blvd/NE 195 St
- SR-522/SR-202 freeway station
- Woodinville-Snohomish Rd/139 Av NE
- NE 178 PI/138 PI NE
- Woodinville P&R

**To**

Woodinville Park & Ride  
Bothell

**Base**

056A East Base 04D4  
0567

## MAP NOTES



## Common Points of Interest

- 1 Lake City Post Office
- 2 Kenmore Post Office
- 3 Chrysalis High School
- 4 Bothell Police Department
- 5 Kenmore Community Church P&R
- 6 Cascadia College
- 7 Lake Forest Park Police Department
- 8 WorkSource North Seattle
- 9 HealthPoint Kenmore
- 10 Bothell City Hall
- 11 Lake Forest Park City Hall
- 12 Bothell Municipal Court
- 13 Bothell Post Office
- 14 Woodinville Post Office
- 15 Lake Forest Park Station 57
- 16 North Public Health Center, Dental-PHC
- 17 Bothell P&R
- 18 Woodinville P&R
- 19 Woodinville Station 31
- 20 Lake Forest Park Library
- 21 Kenmore City Hall
- 22 Seattle Station 16
- 23 I-5/NE 65th St./Green Lake P&R
- 24 Our Savior Lutheran Church P&R
- 25 University of Washington-Bothell
- 26 Swedish Clinic Green Lake
- 27 UW Clinic Woodinville
- 28 Lake City Library
- 29 Kenmore Police Department
- 30 North Seattle DSHS
- 31 Kenmore P&R
- 32 Kenmore Library
- 33 KC East Precinct North Headquarters
- 34 Seattle Station 39
- 35 Bethany Bible Church P&R
- 36 Bothell Station 42
- 37 Calvary Christian Assembly Church P&R
- 38 Kenmore Station 51
- 39 Bothell Regional Library



## Comfort Stations

- 79 Central/Atlantic Base
- 113 P&R - Bothell
- 156 P&R - Woodinville
- 413 Fred Meyers
- 481 U W Bothell Library (lock box)
- 549 Lyon's Den Coffee Shoppe
- 588 Starbucks
- 694 Central VM Base
- 702 Atlantic VM Base

For comfort stations in CBD, see CBD map in Associated maps list

Associated maps: CBD, University District, University of Washington



“The idea that humanity is divided into these separate and distant and disparate groups with clear boundaries has been disproven by science a long time ago, decades ago. Humanity really is more of a continuum, and that people belong on the same continuum and there are no clear breaks between these so-called races.”



- Alex Tizon

## University District

From: Kirkland Transit Center Bay 2

- ◆ Kirkland Transit Center Bay 2
- C 3 St
- R Central Way
- R 6 St
- C 108 Av NE
- R enter S Kirkland P&R
- 2 stop
- L Imagine Rd (exit rdwy)
- L NE 38 Pl
- R 108 Av NE
- R HOV entrance W/B SR-520
- C SR-520 HOV lane
- L "Bus Only" exit to Clyde Hill/Yarrow Point freeway station
- 2 Clyde Hill/Yarrow Point freeway station
- C SR-520 bus only lane
- 2 Evergreen Point freeway station
- C SR-520
- R "Montlake Blvd/ Univ of Wash" Exit
- R Montlake Blvd E
- C Montlake Blvd E
- L NE Pacific St
- R 15 Av NE
- R NE 45 St
- R Memorial Way NE (17 Av NE)
- L Stevens Way
- 2 UW HUB stop
- C Stevens Way
- L Grant Lane
- S

**When Scheduled to  
15 Av NE/NE 42 St**  
*Operate regular route*  
2 15 Av NE  
S NE 42 St (fs)

**Express Stops  
Westbound:**

- Kirkland Transit Center Bay 2
- 6 St S/9 Av S
- NE 58 St/108 Av NE
- S Kirkland P&R
- SR-520/Yarrow Point freeway station
- SR-520/Evergreen Point freeway station
- Montlake Blvd E/ E Shelby St
- NE Pacific St/Montlake Blvd NE (UW Link Station)
- NE Pacific St/ Pedestrian Overpass
- 15 Av NE/NE 40 St
- 15 Av NE/NE 42 St
- 15 Av NE/NE 45 St
- Stevens Way/ Memorial Way
- Stevens Way/ Pend Oreille
- Stevens Way/ Benton Lane
- Stevens Way/ Garfield Lane
- Grant Lane/Stevens Way

**Awareness Areas**

Montlake Blvd NE/  
NE Pacific St  
Montlake Blvd NE/  
SR-520

**To**

University District

**Base**

0571

East Base 04D4

## Kirkland

From: 15 Av NE/NE 42 St

- ◆ 15 Av NE
- R NE 45 St
- R Memorial Way NE  
(17 Av NE)
- L Stevens Way
- 2 UW Hub stop
- C Stevens Way
- L Grant Lane
- L 15 Av NE
- L NE Pacific St
- R Montlake Blvd NE
- C Montlake Blvd E
- R enter E/B SR-520  
(Bus/Carpool Lane)
- C SR-520  
(merge left after Montlake  
freeway station)
- L "Bus Only" Exit to  
Evergreen Point  
freeway station
- 2 Evergreen Point  
freeway station
- C SR-520 HOV lane
- L "Bus Only" Exit to  
Clyde Hill/Yarrow Point  
freeway station
- 2 Clyde Hill/Yarrow Point  
freeway station
- C SR-520 HOV lane
- C "108 Ave NE" HOV Exit
- L 108 Av NE
- L enter S Kirkland P&R
- 2 stop
- L 107 Ln NE (exit rdwy)
- L NE 38 Pl
- L 108 Av NE
- C 6 St S
- C 6 St
- L Kirkland Way
- C Kirkland Av
- R 3 St
- 2 Bay 2

**When Scheduled from**  
**Memorial Way NE (17 Av**  
**NE/Stevens Way**

- ◆ UW Hub stop
- C Regular route

**Express Stops**  
**Eastbound**

- Stevens Way/  
Memorial Way
- Stevens Way/  
Pend Oreille
- Stevens Way/  
Benton Lane
- Stevens Way/  
Garfield Lane
- Grant Lane/Stevens Way
- 15 Av NE/NE 40 St
- NE Pacific St/  
Pedestrian Overpass
- NE Pacific St/  
Montlake Blvd NE  
(UW Link Station)
- Montlake Blvd E/  
Montlake freeway station
- SR-520/Evergreen Point  
freeway station
- SR-520/Yarrow Point  
freeway station
- S Kirkland P&R
- 108 Av NE/NE 58 St  
(Northwest University)
- 6 St S/NE 68 St
- Kirkland Transit Center  
Bay 2

**Awareness Areas**

Montlake Blvd NE/  
NE Pacific St  
Montlake Blvd NE/  
SR-520

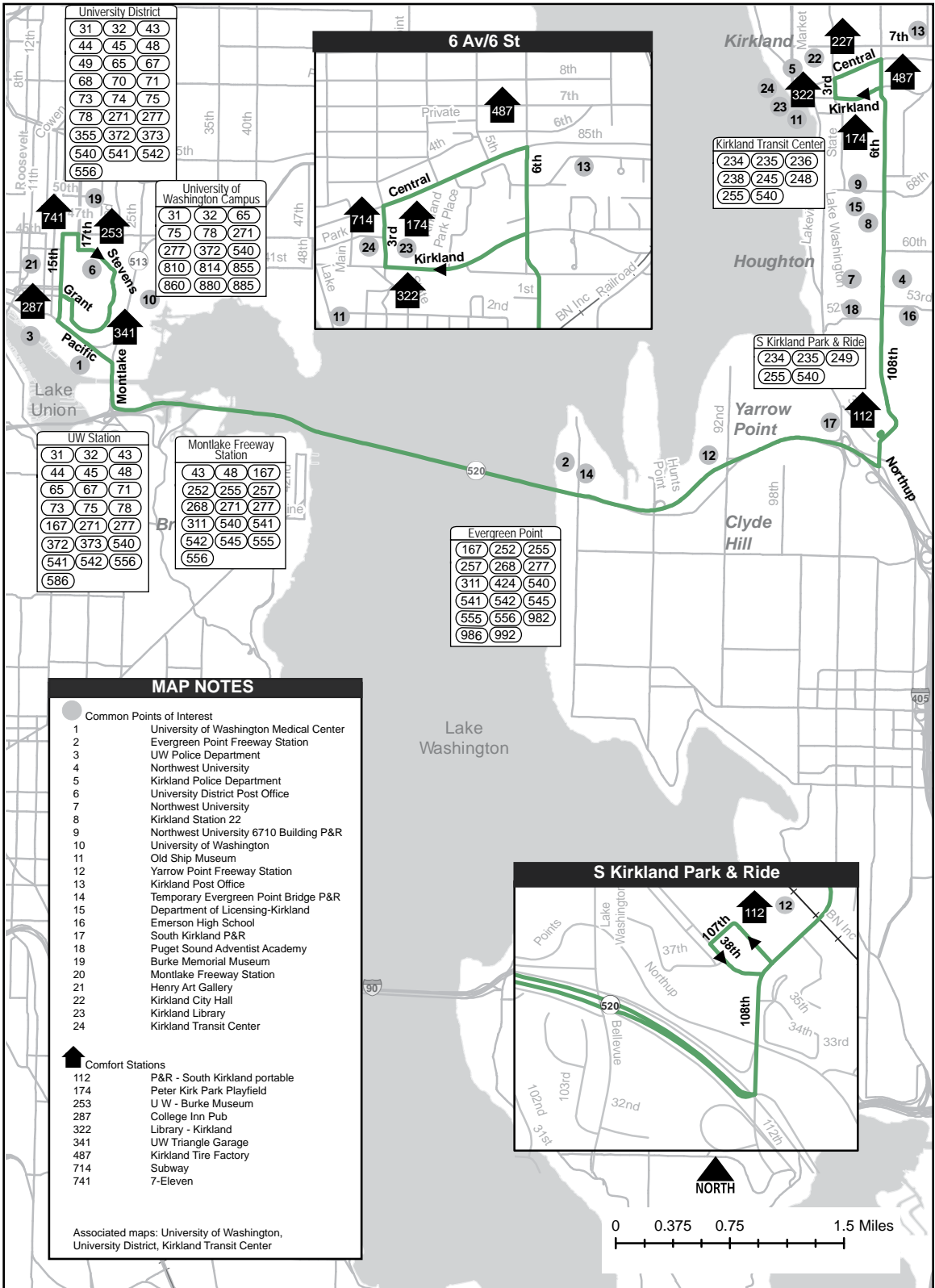
**To**

Kirkland

**Base**

056C

East Base 04D4





## University District

From: Overlake P&amp;R

- ◆ Overlake P&R
- C through P&R  
(counterclockwise)
- R 152 Av NE
- C through roundabout
- 2 NE 31 St
- C NE 31 St
- L 156 Av NE
- L NE 40 St
- L enter W/B SR 520
- C SR-520 (merge left to  
HOV lane)
- L "Bus Only" Exit to  
Clyde Hill/Yarrow Point  
freeway station
- 2 Clyde Hill/Yarrow Point  
freeway station
- C SR-520 bus only lane
- 2 Evergreen Point  
freeway station
- C SR-520
- R "Montlake Blvd/  
Univ of Wash" Exit
- R Montlake Blvd E
- C Montlake Blvd NE
- L NE Pacific St
- R 15 Av NE
- L NE 50 St
- S University Way NE (fs)

**Express Stops  
Westbound**

- Overlake P&R
- Overlake Transit Center  
(Bay 4)
- SR-520 & NE 40 St
- Yarrow Point  
Freeway Station
- Evergreen Point  
Freeway Station
- Montlake Blvd E &  
E Shelby St
- NE Pacific St & Montlake  
Blvd NE (University of  
Washington Link Station)
- NE Pacific St/  
Pedestrian Overpass
- 15 Av NE & NE 40 St
- 15 Av NE & NE 42 St
- 15 Ave NE & NE 45 St
- NE 50 St/University Wy NE

## Overlake P&amp;R

From: 15 Av NE/NE 43 St

- ◆ 15 Av NE
- L NE Pacific St
- R Montlake Blvd NE
- C Montlake Blvd E
- 2 Montlake Station Stop
- R enter E/B SR-520  
(Bus/Carpool lane)
- C SR-520
- C SR-520 (merge left)
- L "Bus Only" Exit to  
Evergreen Point  
freeway station
- 2 Evergreen Point  
freeway station
- C SR-520 HOV Lane
- L "Bus Only" Exit to  
Clyde Hill/Yarrow Point  
freeway station
- 2 Clyde Hill/Yarrow Point  
freeway station
- C SR-520 (merge right)
- R "NE 40 St/NE 51 St" Exit
- R "NE 40 St" Exit
- R NE 40 St
- R 156 Av NE
- R NE 31 St
- C through roundabout
- 2 152 Av NE
- C 152 Av NE
- L enter Overlake P&R
- C through P&R  
(counterclockwise)
- S Overlake P&R

**Express Stops  
Eastbound**

- 15 Av NE & NE 43 St
- 15 Av NE &  
NE Campus Pkwy
- 15 Ave NE & NE 40 St
- NE Pacific St/  
Pedestrian Overpass
- NE Pacific St & Montlake  
Blvd NE (University of  
Washington Link Station)
- Montlake Blvd E &  
SR-520
- Evergreen Point  
Freeway Station
- Yarrow Point  
Freeway Station
- Overlake Transit Center  
(NE 40 St)
- 156 Ave NE &  
Overlake Transit Center
- Overlake P&R

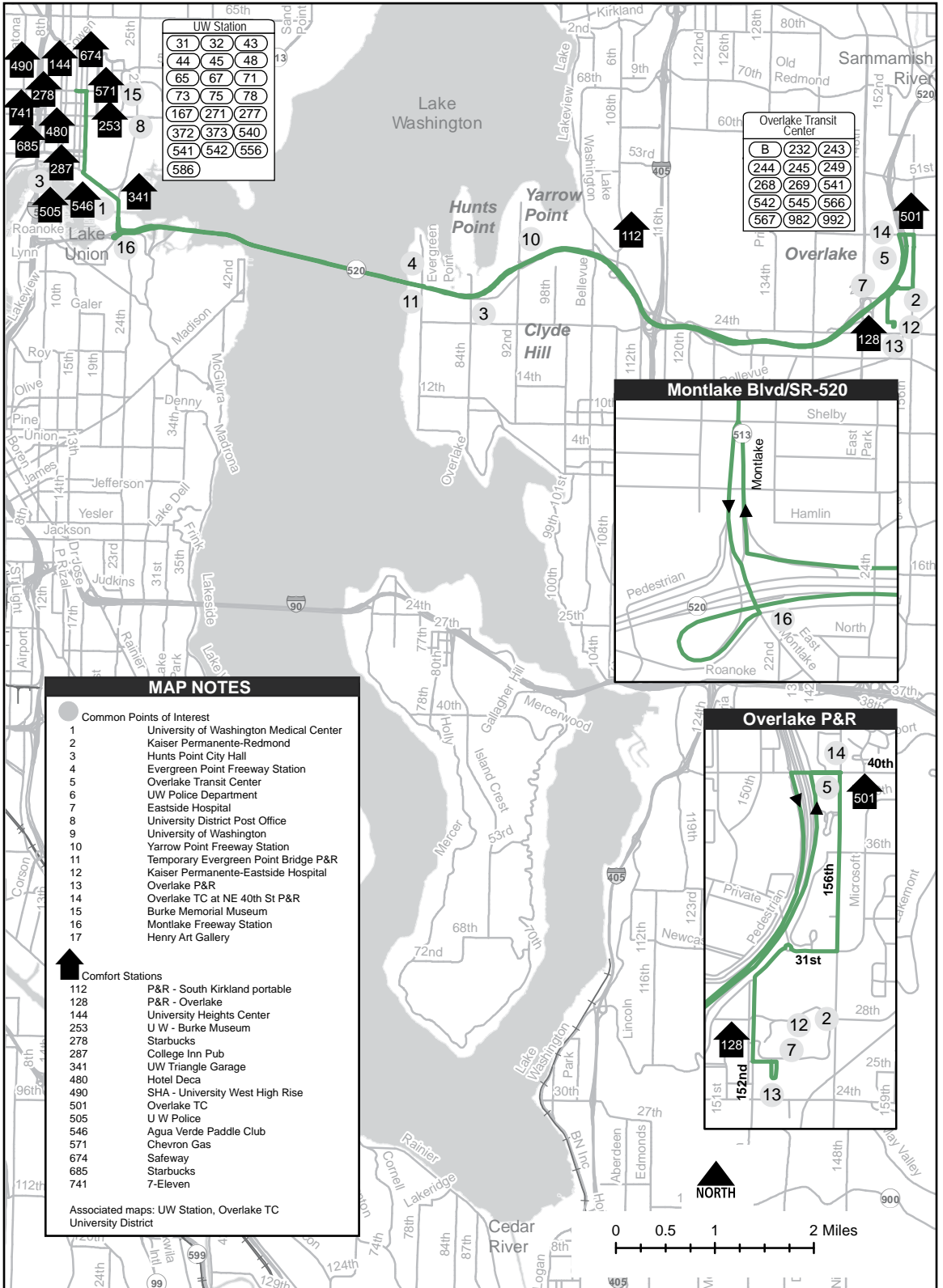
**Awareness Areas**

Montlake Blvd NE/  
NE Pacific St  
Montlake Blvd NE/  
SR-520

**To****Base**

University District	028B	East Base	04D4
Overlake	0369		





**Green Lake Park and Ride****From: Redmond Transit Center**

- ◆ Bay 5
- R NE 83 St
- R 161 Av NE
- L NE 85 St
- L 154 Av NE
- C W Lake Sammamish Pkwy NE
- R enter W/B SR-520
- C SR-520
- R "NE 51 St/NE 40 St" Exit
- R "NE 51 St" Exit
- C enter W/B SR-520
- R "NE 40 St" Exit
- C enter W/B SR-520
- C SR-520 (merge left to HOV lane)
- L "Bus Only" Exit to Clyde Hill/Yarrow Point freeway station
- 2 Clyde Hill/Yarrow Point freeway station
- C SR-520 bus only lane
- 2 Evergreen Point freeway station
- C SR-520
- R "Montlake Blvd E/ Univ of Wash" Exit
- R Montlake Blvd E
- C Montlake Blvd NE
- L NE Pacific St
- R 15 Av NE
- L NE 50 St
- R enter N/B I-5
- C I-5
- R "NE Ravenna Blvd/ NE 65 St" (Exit 170)
- C 8 Av NE
- L NE 65 St
- S Oswego Pl NE (ns)

**Express Stops  
Westbound**

- Redmond Transit Center Bay 5
- NE 85 St/fs 160 Av NE
- 154 Av NE/fs NE 85 St
- W Lake Sammamish Pkwy NE/Leary Way
- SR-520/NE 51 St freeway station
- SR-520/NE 40 St freeway station
- SR-520/Yarrow Point freeway station
- SR-520/Evergreen Point freeway station
- Montlake Blvd E/ E Shelby St
- NE Pacific St/Montlake Blvd NE (UW Link Station)
- NE Pacific St/Pedestrian Overpass
- 15 Av NE/NE 40 St
- 15 Av NE/NE 42 St
- 15 Av NE/NE 45 St
- NE 50 St/ University Way NE
- NE 65 St/ns Oswego Pl NE (Green Lake P&R)

**When Scheduled to  
NE 50 St/University  
Way NE**

- Operate regular route*
- 2 NE 50 St
  - S University Way NE (fs)

**Redmond Transit Center****From: NE Ravenna Blvd/I-5**

- ◆ NE 65 St
- L NE Ravenna Blvd
- R Roosevelt Way NE
- L NE 50 St
- R 15 Av NE
- L NE Pacific St
- R Montlake Blvd NE
- C Montlake Blvd E
- 2 Montlake Station Stop
- R enter E/B SR-520 (Bus/Carpool lane)
- C SR-520
- C SR-520 (merge left)
- L "Bus Only" Exit to Evergreen Point freeway station
- 2 Evergreen Point freeway station
- C SR-520 HOV lane
- L "Bus Only" Exit to Clyde Hill/Yarrow Point freeway station
- 2 Clyde Hill/Yarrow Point freeway station
- C SR-520 (merge right)
- R "NE 40 St/NE 51 St" Exit
- R "NE 40 St" Exit
- C enter E/B SR-520
- R "NE 51 St" Exit
- C enter E/B SR-520
- R "W Lake Sammamish Pkwy NE" Exit
- L W Lake Sammamish Pkwy NE
- C 154 Av NE
- R NE 85 St
- R 161 Av NE
- L NE 83 St
- S Redmond Transit Center Bay 1

**Express Stops  
Eastbound**

- NE 65 St/ns Oswego Pl NE (Green Lake P&R)
- NE 50 St/ University Way NE
- 15 Av NE/NE 45 St
- 15 Av NE/NE 43 St
- 15 Av NE/ NE Campus Pkwy
- 15 Av NE/NE 40 St
- NE Pacific St/ Pedestrian Overpass
- NE Pacific St/Montlake Blvd NE (UW Link Station)
- Montlake Blvd E/ Montlake freeway station
- SR-520/Evergreen Point freeway station
- SR-520/Yarrow Point freeway station
- SR-520/NE 40 St freeway station
- SR-520/NE 51 St freeway station
- W Lake Sammamish Pkwy NE/fs Leary Way
- NE 85 St/fs 154 Av NE
- NE 85 St/ns 161 Av NE
- Redmond Transit Center Bay 1

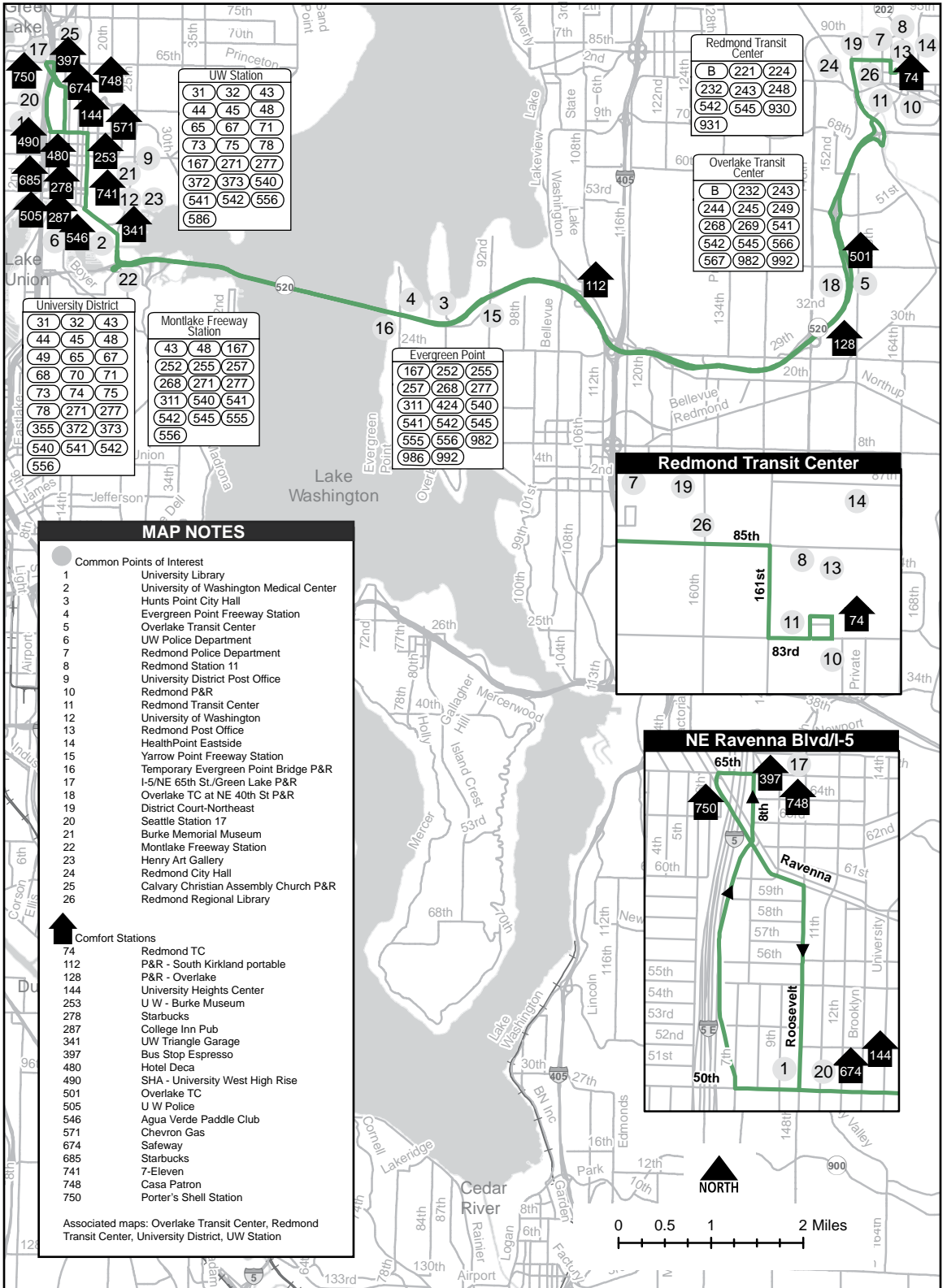
**When Scheduled from  
15 Av NE/NE 43 St**

- ◆ 15 Av NE
- C Regular route

**Awareness Areas**

Montlake Blvd NE/  
NE Pacific St  
Montlake Blvd NE/  
SR-520

To	Base	
Green Lake Park & Ride	00D8	East Base 04D4
U District	007E	
Redmond Transit Center	0044	



“Try not to think that you are not as fortunate as some people or inferior or not as good as someone else. Everything is possible; we just need to be hopeful and think of the world from a human perspective. The world is so small compared to the universe, so we shouldn't fight for petty things.”



- Manal Al Sharif

## Downtown Seattle

From: Bear Creek Park &amp; Ride

- ◆ Bear Creek P&R  
(East rdwy)
- R E-W rdwy
- R Passenger pick-up rdwy
- L 178 PI NE
- R NE 76 St
- R NE Redmond Way
- R 164 Av NE
- L NE 83 St
- 2 Redmond Transit Center  
Bay 6
- C NE 83 St
- R 161 Av NE
- L NE 85 St
- L 154 Av NE
- C W Lake Sammamish  
Pkwy NE
- R enter W/B SR-520
- C SR-520
- R "NE 51 St/NE 40 St" Exit
- R "NE 51 St" Exit
- C across NE 51 St
- 2 NE 51 St Freeway  
Express stop
- C collector/distributor lanes
- R "NE 40 St" Exit
- C across NE 40 St
- 2 Freeway Express stop
- C collector/distributor lanes
- C enter W/B SR-520
- C SR-520  
(merge left to HOV lane)
- L "Bus Only" exit to  
Clyde Hill/Yarrow Point  
freeway station
- 2 Clyde Hill/Yarrow Point  
freeway station
- C SR-520 bus only lane
- 2 Evergreen Point  
freeway station
- C SR-520
- C enter "I-5 South/  
Seattle/Portland"

- C I-5
- R "Stewart St/Denny Way"  
(Exit 166)
- C Stewart St
- L 5 Av (ns) (monorail pillars)
- C 5 Av (right lane when  
clear of pillars)
- C 5 Av S
- L Seattle Blvd S  
(Airport Way S)
- C Airport Way S
- S S Royal Brougham Way  
(fs)

**When Scheduled  
Through the Overlake  
Transit Center**

Operate regular route

- L NE 40 St
- R 156 Av NE
- R NE 36 St
- R North/South Roadway
- 2 Bay 4
- C to exit Overlake TC
- L 156 Av NE
- L NE 40 St
- L enter WB SR-520
- C Regular route

**Express Stop  
Westbound**

- Bear Creek P&R
- NE 76 St/177 PI NE
- NE Redmond Way/  
NE 79 St (ns)
- Redmond Transit  
Center Bay 6
- NE 85 St/160 Av NE (fs)
- 154 Av NE/NE 85 St (fs)
- W Lake Sammamish  
Pkwy NE/Leary Way
- SR-520/NE 51 St  
freeway station
- Overlake Transit Center  
Bay 4 (when scheduled  
through transit center)
- SR-520/NE 40 St  
freeway station
- SR-520/Yarrow Point  
freeway station
- SR-520/Evergreen Point  
freeway station
- SR-520/Montlake  
freeway station
- Stewart St/Yale Av
- Stewart St/9 Av (ns)
- Stewart St/7 Av (ns)
- 5 Av/Pine St (ns)
- 5 Av/University St (ns)
- 5 Av/Marion St (ns)
- 5 Av/Jefferson St (ns)
- 5 Av/S Jackson St (fs)
- 6 Av/Airport Way S/Royal  
Brougham Way (fs)

## Awareness Areas

5th Av/Union St  
4th Av/S Washington St  
4th Av/University St

To

Base

Downtown Seattle 05B8 East Base 04D4

## Bear Creek Park &amp; Ride

From: 6 Av S/fs S Atlantic St

- ◆ 6 Av S
- L S Royal Brougham Wy
- R 4 Av S
- C 4 Av
- R Olive Way
- L enter N/B I-5
- C I-5
- R "SR-520/Bellevue/  
Kirkland" (Exit 168B)
- C SR-520
- C SR-520 (merge left after  
Montlake freeway station)
- L "Bus Only" exit to  
Evergreen Point  
freeway station
- 2 Evergreen Point  
freeway station
- C SR-520 HOV lane
- L "Bus Only" exit to  
Clyde Hill/Yarrow Point  
freeway station
- 2 Clyde Hill/Yarrow Point  
freeway station
- C SR-520 (merge right)
- R "NE 40 St/NE 51 St" Exit
- 2 Freeway Express stop at  
Overlake Transit Center
- C collector/distributor lanes
- R "NE 51 St " Exit
- C across NE 51 St
- 2 Freeway Express stop
- C enter E/B SR-520
- R "W Lake Sammamish  
Pkwy NE" Exit
- L W Lake Sammamish  
Pkwy NE
- C 154 Av NE
- R NE 85 St
- R 161 Av NE
- L NE 83 St
- 2 Redmond Transit Center  
Bay 3
- C NE 83 St
- R 164 Av NE (SR 202)
- L NE Redmond Way
- L NE 76 St

- L 178 PI NE
- R enter Bear Creek P&R
- C through P&R (passenger  
pick-up rdwy)
- R 178 PI NE
- R NE Union Hill Rd
- R enter Bear Creek P&R  
(East rdwy)
- S Layover A or B

**When Scheduled via  
E Olive St/Bellevue Av**  
*Operate regular route*

- 2 Olive Way
- R Boren Av
- L Pine St
- C E Pine St
- L Bellevue Av
- L E Olive Way
- R enter N/B I-5
- C Regular route

**Express Stops  
Eastbound**

- 6 Av S/ fs S Atlantic St  
(N/B)
- 4 Av S/ns S Jackson St
- 4 Av/James St
- 4 Av/Marion St
- 4 Av/Pike St
- Olive Way/ns 8 Av
- Olive Way/ns Terry Av
- Bellevue Av/E Olive St  
(when scheduled via  
Capitol Hill)
- SR-520/Montlake  
freeway station
- SR-520/Evergreen Point  
freeway station
- SR-520/Yarrow Point  
freeway station  
(92 Av NE)
- SR-520/NE 40 St  
freeway station
- SR-520/NE 51 St  
freeway station
- W Lake Sammamish Pkwy  
NE/Leary Way (fs)
- NE 85 St/54 Av NE (fs)
- NE 85 St/161 Av NE (ns)
- Redmond Transit Center  
Bay 3
- Cleveland St/  
166 Av NE (ns)
- NE 76 St/177 PI NE
- Bear Creek P&R

**Awareness Areas**

5th Av/Union St  
4th Av/S Washington St  
4th Av/University St

To

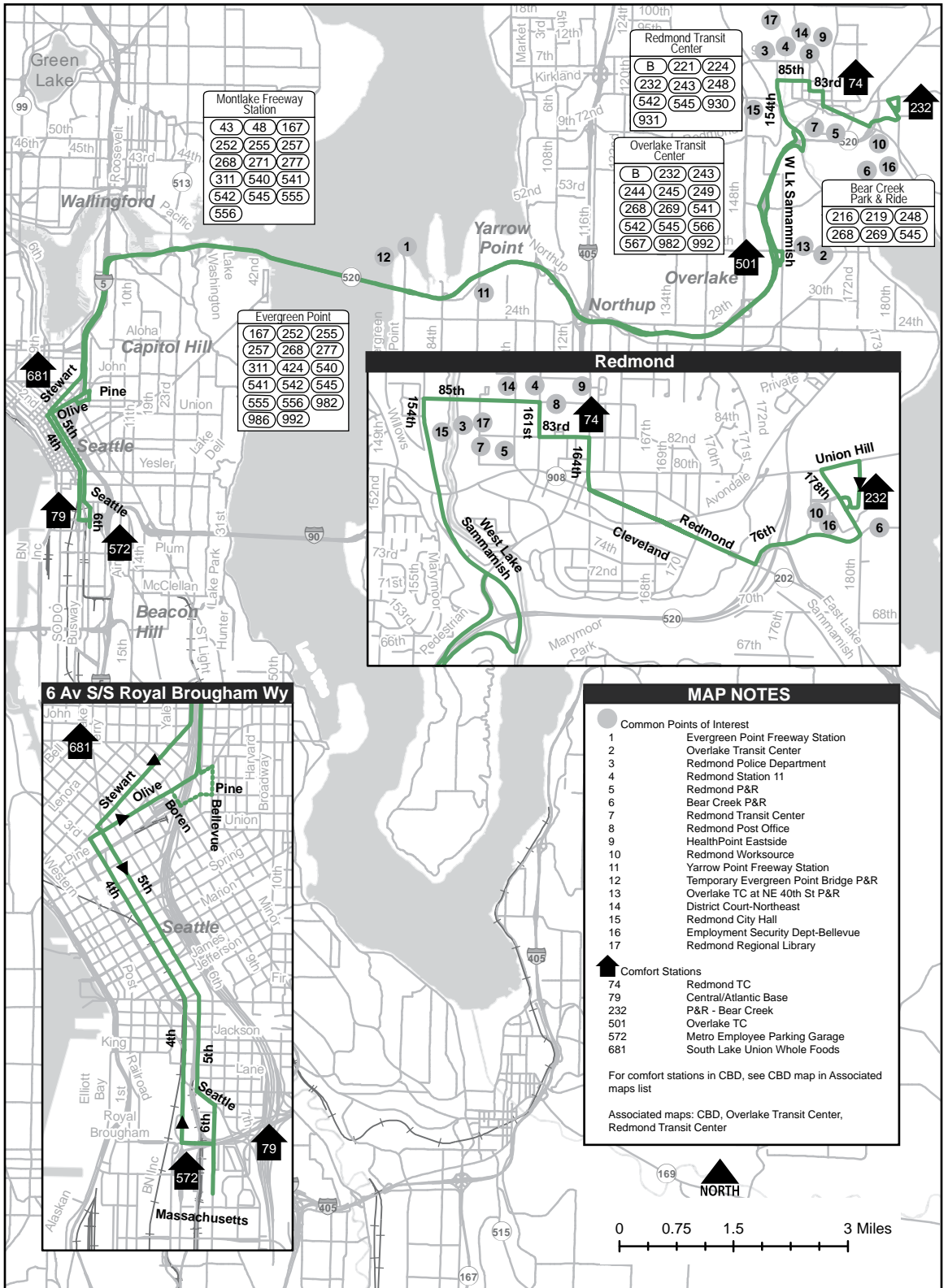
Base

Redmond

05C1

East Base 04D4





“Every moment is an  
organizing opportunity,  
every person a  
potential activist, every  
minute a chance to save  
the world.”



- Dolores Huerta



## Downtown Seattle

From: 110 Av NE/NE 10 St

- ◆ 110 Av NE/NE 10 St
- R enter Bellevue Transit Center (NE 6 St)
- 2 Bay 9
- L 108 Av NE
- R NE 4 St
- L Bellevue Wy NE
- C Bellevue Wy SE
- L enter W/B I-90 HOV lane ("bus/carpool only")
- C I-90 HOV lane (Stay in regular I-90 rdwy – do not enter center express lanes)
- L "80 Av SE" Exit ("Buses/carpools")
- R 80 Av SE
- L N Mercer Way
- C enter W/B I-90
- C I-90 regular lanes
- C W/B I-90 (merge two lanes to the right) Follow signs to City Center/ Amtrak
- R 4 Av S
- L S Royal Brougham Way
- L Sodo busway
- C Lane 5
- 2 Bay "A" route through tunnel
- C Past closed Bay A/B
- L Construction roadway through CPS

**Slow Order**

5 mph or less  
on CPS Loop between  
DSTT barrier & 9 Av

- L 9 Av
- 2 stop "Pine St" (ns)
- S

**For Emergency Tunnel Closure, Refer to Tunnel Maps and Emergency Closure Information Section**

**When Scheduled from Bellevue Transit Center Bay 9**

- ◆ Bellevue Transit Center Bay 9
- C Regular route

**When Operating in W/B I-90 Regular Lanes and Access to Rainier Av Freeway Station is Blocked**

*Operate regular route*

- 2 I-90 regular lanes
- R 4 Av S
- L S Royal Brougham Way
- L SODO Busway
- C enter IDS (N/B)
- C Lane 5
- C Regular route

**When Tunnel Closed**

*Operate regular route*

- 2 I-90 Bus/Carpool lane
- L Seattle Blvd S
- R 4 Av S
- C 4 Av
- R Pike St
- L 8 Av
- R Olive Way
- S Terry Av

**Express Stops Westbound**

- 110 Av NE/NE 10 St (S/B)
- NE 6 St (Bellevue Transit Center Bay 9)/108 Av NE
- NE 4th St/108 Av NE (fs)
- Bellevue Wy NE/NE 4 St (fs)
- Bellevue Way SE/ Main St
- Bellevue Way SE/ SE 3 St
- Bellevue Way SE/ SE 11 St (park&pool lot)
- Bellevue Way SE/ SE 16 St
- Bellevue Way SE/ 112 Av SE
- N Mercer Way/80 Av SE (North Mercer Island P&R)
- 4 Av S/S Jackson St (ns)
- 4 Av S/S Washington St (fs)
- 4 Av/Cherry St (fs)
- 4 Av/Seneca St (ns)
- Pike St/6 Av (ns)
- Olive Way/Terry Av (ns)

**Express Lanes Advisory**

Never enter express lanes if signage is blank or closed

**Awareness Areas**

Bellevue Wy NE/1st St  
NE 4th St/Bellevue Wy NE  
4th Av/S Washington St  
4th Av/University St

To

Seattle

Base

0030

East Base

04D4

## Bellevue

From: Downtown Seattle

◆ 9 Av

**Slow Order**

5 mph or less  
on CPS Loop between  
9 Av & DSTT barrier

- R enter CPS
- C Construction roadway through CPS
- R Past closed Bay I
- C Bay "C" through tunnel
- C through IDS
- 2 Lane 6
- R S Royal Brougham Way
- L 4 Av S
- R "I-90 East/Spokane" ramp
- L Edgar Martinez Dr S
- C I-90
- C enter E/B I-90 Bus/Carpool lanes
- R I-90 regular lanes (east of Rainier Av S freeway station)
- C I-90 regular lanes
- R "77 Av SE" (Exit 7)
- L 77 Av SE
- R N Mercer Way
- R 80 Av SE
- L enter E/B I-90 ("Buses/Carpools")
- C HOV lane
- C HOV left lane ("Jct I-405/Bellevue Way/Buses/Carpools/Exit only")
- L "Bellevue Way" Exit
- C Bellevue Way SE
- C Bellevue Way NE
- R NE 4 St
- L 108 Av NE

- 2 Bellevue Transit Center (Bay 12)
- C 108 Av NE
- R NE 12 St
- R 110 Av NE
- S

**Express Stops Eastbound**

- Bellevue Way SE (South Bellevue P&R)
- Bellevue Way SE/SE 10 St (park & pool lot)
- Bellevue Way SE/SE 3 St
- Bellevue Way NE/Main St
- NE 4 St/105 Av NE
- 108 Av NE (Bellevue Transit Center Bay 12)/NE 6 St
- 110 Av NE/NE 10 St (S/B)

**Express Lanes****Advisory**

Never enter express lanes if signage is blank or closed

**For Emergency Tunnel Closure, Refer to Tunnel Maps and Emergency Closure Information Section**

**Awareness Areas**

Bellevue Wy NE/1st St  
NE 4th St/Bellevue Wy NE  
4th Av/S Washington St  
4th Av/University St

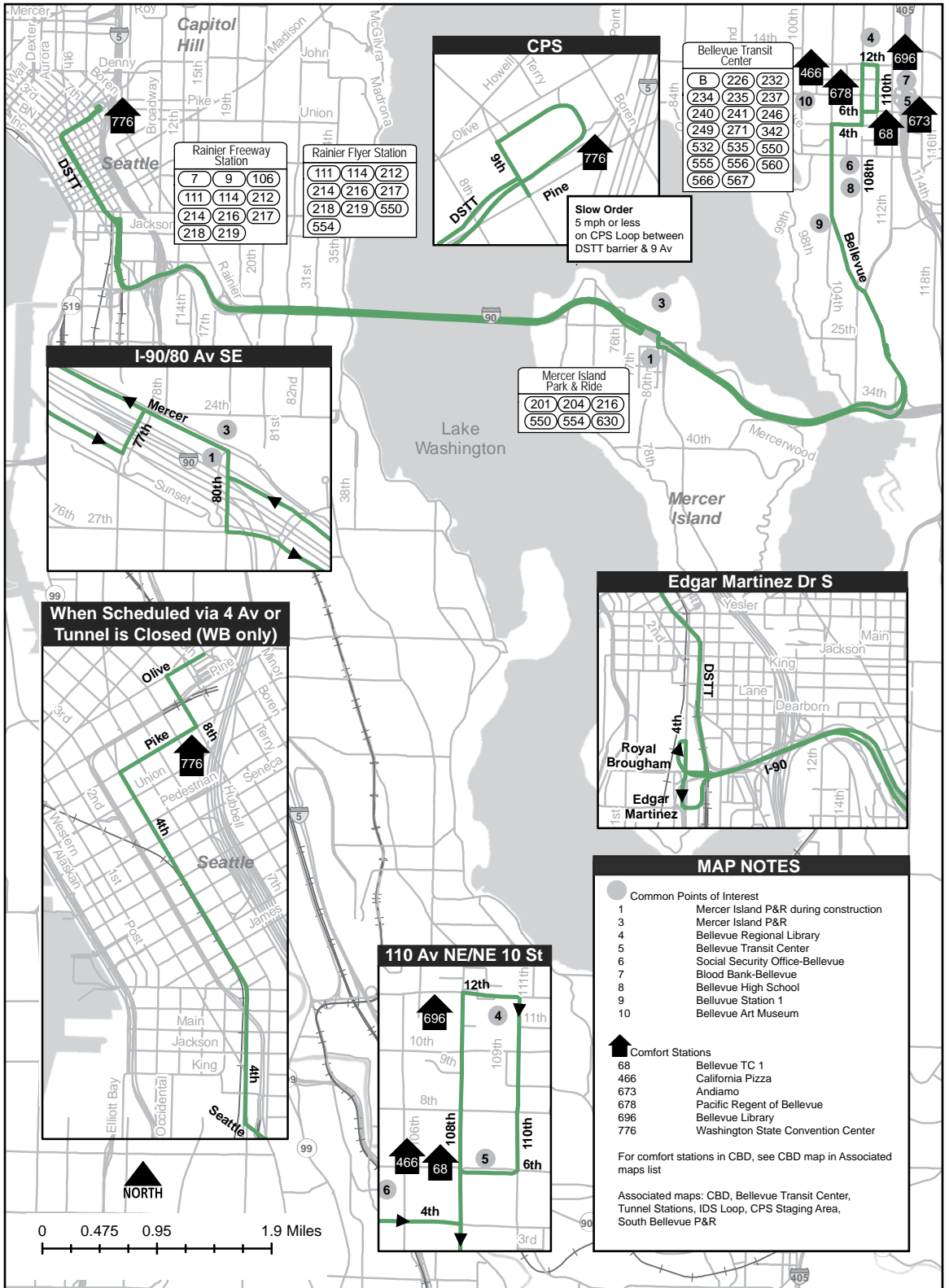
**To**

Bellevue

**Base**

0799

East Base 04D4



“An eye for an eye will  
only make the whole  
world blind.”



- Mahatma Gandhi

## Downtown Seattle

From: Issaquah Highlands Park and Ride

- ◆ Issaquah Highlands P&R Bay 4
- C counterclockwise through P&R to S/B exit
- C 9 Av NE
- C Highlands Dr NE
- C E Sunset Way
- C W Sunset Way
- R **Newport Way NW**
- C NW Maple St (through intersection)
- L enter Issaquah Transit Center (bus only)
- C bus loop
- 2 Bay 2
- C 17 Av NW Exit (SR-900)
- R 17 Av NW (Renton-Issaquah Rd SE/ SR-900)
- R enter W/B I-90
- R I-90 (merge left to HOV lane)
- L "142 PI SE" HOV (Exit buses/carpools)
- C entrance W/B I-90 HOV lanes
- C I-90 HOV lane "Buses/Carpools" (Stay in regular I-90 rdwy – do not enter center express lanes)
- L "80 Av SE" Exit ("Buses/carpools")
- R 80 Av SE
- L N Mercer Way
- C enter W/B I-90
- C I-90 regular lanes

**When Scheduled from  
NE Redmond-Fall City  
Rd/185 Av NE**

- ◆ NE Redmond-Fall City Rd
- R Sahalee Way
- C 228 Av NE
- C 228 Av SE
- R SE 30 St
- L transit entrance
- S Sammamish P&R
- C through P&R loop
- 2 Bay 1
- C bus loop
- R SE 30 St
- C Issaquah-Pine Lake Rd
- C Highlands Dr NE
- C 9 Av NE
- L "Transit Only" Enter Issaquah Highlands P&R
- 2 Bay 4
- C Regular route

**Express Stops  
Westbound**

- NE Redmond Way/185 Av NE
- 228 Av NE/NE 25 Way
- 228 Av NE/NE Inglewood Hill Rd
- 228 Av SE/SE 8 St
- S Sammamish P&R Bay 1
- Issaquah-Pine Lake Rd SE/SE 37 PI
- Issaquah Highlands P&R (Bay 4)
- 9 Av NE/NE Ellis Dr
- E Sunset Way/1 Av NE
- Issaquah Transit Center Bay 2
- Westbound I-90 on-ramp 142 PI SE (fs)
- Mercer Island P&R
- Rainier Ave S/S Charles St
- 4 Av/S Washington St
- 4 Av/Cherry St
- 4 Av/Seneca St
- 4 Av/Pike St
- 4 Av/Stewart St

**Awareness Areas**

4th Av/S Washington St  
4th Av/University St

To

Base

Downtown Seattle

07E9

East Base

04D4

## Issaquah Highlands Park &amp; Ride

From: Blanchard St/8 Av

- ◆ Lenora St
- L 2 Av
- C 2 Av Ext S
- C 4 Av S
- L Seattle Blvd S
- L S Dearborn St
- R Rainier Av S
- R "I-90 East/Spokane" on-ramp
- C I-90 regular lane
- R "77 Av SE" (Exit 7)
- L 77 Av SE
- R N Mercer Way
- R 80 Av SE
- L enter E/B I-90 ("Buses/Carpools")
- C HOV lane
- C HOV right lane ("I-90 East/Spokane/Buses/Carpools")
- R "I-90 East/Spokane" Exit
- C I-90 (stay in HOV lane)
- L "142 PI SE" HOV Exit (buses/carpools)
- C enter E/B I-90 HOV on-ramp
- C I-90
- R "SR-900 South/Renton" (Exit 15)
- R 17 Av NW (Renton-Issaquah Rd SE/ (SR-900))
- L enter Issaquah Transit Center (bus only)
- C bus loop
- 2 Bay 6
- C "NW Maple St" Exit
- R NW Maple St
- C Newport Way NW
- L W Sunset Way
- C E Sunset Way

- C Highlands Dr NE
- L "Transit Only" entrance Issaquah Highlands P&R
- C counterclockwise through P&R
- 2 Bay 3

**When Scheduled to NE Redmond-Fall City Rd/NE 185 Av NE**

- C counterclockwise through P&R to N/B exit
- C Highlands Dr NE
- C Issaquah-Pine Lake Rd SE
- C SE 30 St
- L transit entrance S Sammamish P&R loop
- 2 Bay 1
- C through P&R loop
- R SE 30 St
- L 228 Av SE
- C 228 Av NE
- C Sahalee Way NR
- L NE Redmond-Fall City Rd
- L 185 Av NE (fs)

**Express Stops Eastbound**

- Lenora St/4 Av
- 2 Av/Stewart St
- 2 Av/Seneca St
- 2 Av/Cherry St
- 2 Av S/Yesler Way
- Rainier Av S/S Charles St
- Mercer Island P&R
- Eastbound I-90 off-ramp ns 142 PI SE
- Issaquah Transit Center Bay 6
- E Sunset Way/Rainier Blvd
- Issaquah Highlands Dr/NE Ellis
- Issaquah Highlands P&R (Bay 3)
- Issaquah-Pine Lake Rd SE/Issaquah-Fall City Rd
- Issaquah-Pine Lake Rd SE/SE 37 PI
- S Sammamish P&R Bay 1
- 228 Av SE/SE 8 St
- 228 Av NE/NE 8 St
- 228 Av NE/NE 25 Way
- NE Redmond Way/185 Av NE

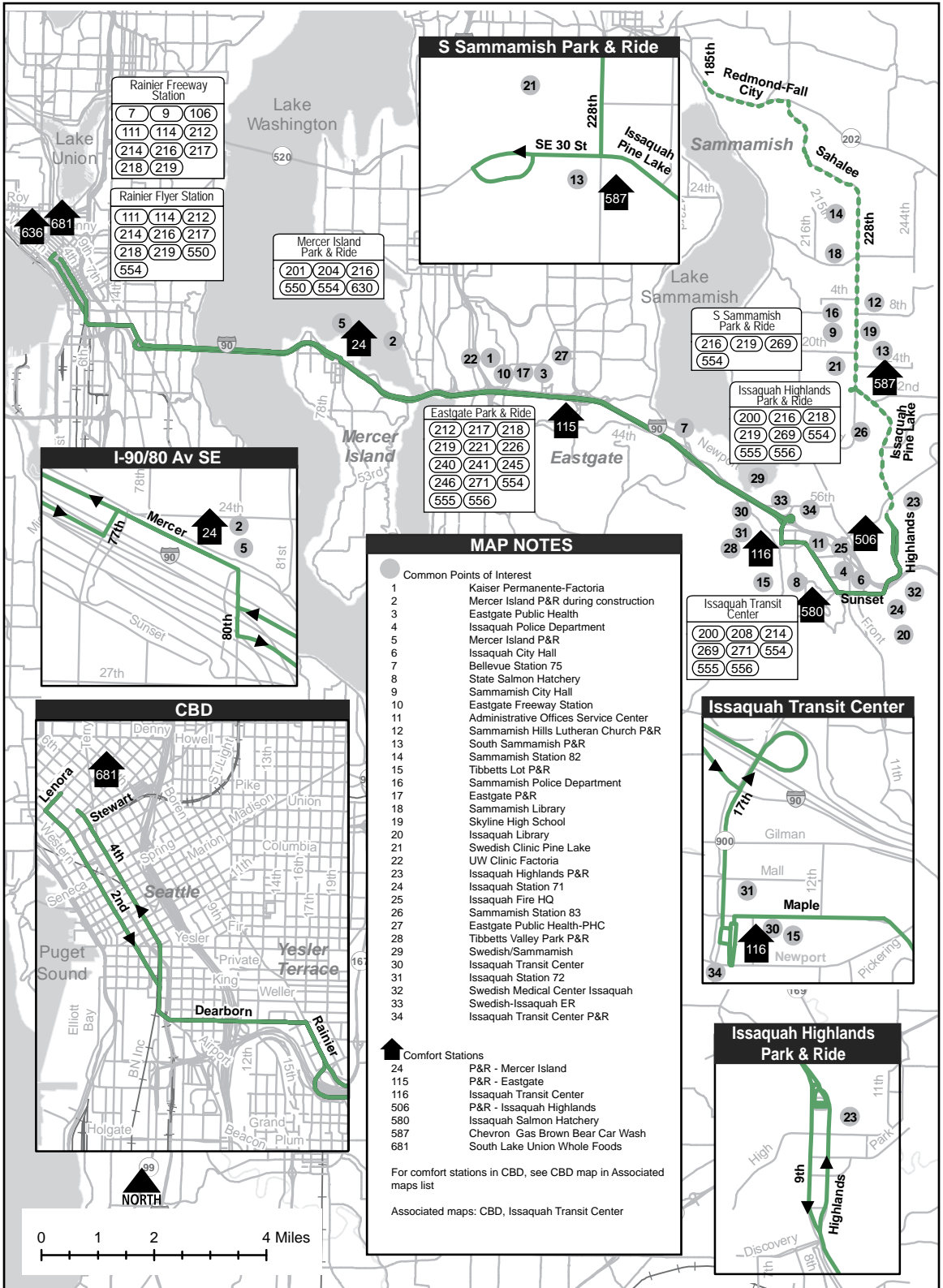
**Awareness Areas**

4th Av/S Washington St  
4th Av/University St

**To**

**Base**

Issaquah	07EB	East Base	04D4
Sammamish (via Issaquah)	0557		





## Northgate

From: Issaquah Highlands Park &amp; Ride

- ◆ Issaquah Highlands P&R Bay 4
- C counterclockwise through P&R to S/B exit
- C 9 Av NE
- C Highlands Dr SE
- R enter W/B I-90
- C I-90
- R "SR-900 South/Renton" (Exit 15)
- L 17 Av NW (Renton-Issaquah Rd SE/SR-900)
- L enter Issaquah Transit Center (bus only)
- C bus loop
- 2 Bay 3
- C 17 Av NW Exit (SR-900)
- R 17 Av NW (Renton-Issaquah Rd SE/SR-900)
- R enter W/B I-90
- C I-90 (merge to HOV lane)
- L "142 Pl SE" HOV Exit
- R 142 Pl SE
- L SE 32 St
- L 140 Av SE
- L enter Eastgate P&R
- C through bus loop to Bay 1
- C bus loop exit
- L 140 Av SE
- R SE Eastgate Way
- C enter W/B I-90
- C W/B I-90 rdwy
- R "Bellevue Way" (Exit 9)
- C Bellevue Way SE
- C Bellevue Way NE
- R NE 4 St
- L 108th Ave NE
- R enter Bellevue Transit Center
- S Bay 5
- L 110th Ave NE
- R NE 10th St
- L 112th Ave NE
- C 108th Ave NE
- L HOV Entrance W/B SR-520
- C SR-520 (merge left to HOV lane)
- L "Bus Only" Exit to Clyde Hill/Yarrow Point freeway station
- 2 Clyde Hill/Yarrow Point freeway station
- C SR-520 bus only lane
- 2 Evergreen Point freeway station
- C SR-520
- R "I-5 North/Vancouver BC/Roanoke St" Exit
- C I-5
- R "Northgate Way/1 Ave NE" (Exit 173)
- R 1 Av NE
- L NE 100 St
- L enter Northgate Transit Center
- S Bay 1

**Express Stops Westbound:**

- 9 Av NE/NE Ellis Dr
- Issaquah Transit Center
- 142 Pl SE/SE 32 St
- Eastgate P&R Bay 1
- I-90 ramp/Richards Rd (fs)
- Bellevue Way SE/SE 16 St (fs)
- Bellevue Way SE/SE 10 St (fs)
- Bellevue Way SE/SE 3 St (ns)
- Bellevue Way NE/Main St (fs)
- NE 4 St/105 Ave NE (ns)
- Bellevue Transit Center Bay 8
- Yarrow Point freeway station
- Evergreen Point freeway station
- Montlake freeway station

**Awareness Areas**

*Bellevue Wy NE/NE 1st St  
NE 4th St/Bellevue Wy NE  
Northgate TC*

**To****Base**

Northgate

057C

East Base

04D4



## Issaquah Highland Park & Ride

From: Northgate

- ◆ Northgate Transit Center Bay 4
- L NE 100 St
- R 5 Av NE
- L Banner Way NE
- C NE 75 St
- R 9 Av NE
- C enter S/B I-5
- C I-5
- L "SR-520 East/Bellevue/Kirkland" (Exit 168B)
- C SR-520 (merge left after Montlake freeway station)
- L "Bus Only" Exit to Evergreen Point freeway station
- 2 Evergreen Point freeway station
- C SR-520 HOV lane
- L "Bus Only" exit to Clyde Hill/Yarrow Point freeway station
- 2 Clyde Hill/Yarrow Point freeway station
- C SR-520 HOV lane
- L "108 Ave NE" HOV exit
- R 108 Ave NE
- C 112 Ave NE
- R NE 10 St
- L 110 Ave NE
- R enter Bellevue Transit Center
- S Bay 8
- L 108 Av NE
- R NE 4 St
- L Bellevue Wy NE
- C Bellevue Wy SE
- L enter E/B I-90 (under I-405)
- R "Richards Rd/Factoria Blvd" (Exit 10B)
- L Factoria Blvd SE
- R SE Eastgate Way
- L 140 Av SE
- R enter P&R
- C through bus loop
- 2 Bay 2
- C bus loop exit
- R 140 Av SE
- R SE 32 St
- R 142 PI SE
- L enter E/B I-90 HOV lanes
- C I-90
- R "SR-900 South/Renton" (Exit 15)
- R 17 Av NW (Renton-Issaquah Rd SE/SR-900)
- L enter Issaquah Transit Center (bus only)
- C bus loop
- 2 Bay 6
- C 17 Av NW Exit (SR-900)
- R 17 Av NW (Renton-Issaquah Rd SE/SR-900)
- R enter E/B I-90
- C I-90
- R "E Sunset Way/Highlands Dr" (Exit 18)
- C "Highlands Dr" Exit
- C Highlands Dr NE
- L "Transit Only" enter Issaquah Highlands P&R
- C counterclockwise through P&R
- 2 Bay 3

### Express Stops Eastbound

Make the following stops

- Montlake freeway station
- Evergreen Point freeway station
- Yarrow Point freeway station
- Bellevue Transit Center Bay 5
- NE St/108 Av NE (fs)
- Bellevue Way NE/NE 4 St (fs)
- Bellevue Way NE/SE 3 St (fs)
- Bellevue Way SE/SE 11 St (fs)
- Bellevue Way SE/ns SE 16 St (ns)
- Bellevue Way SE/112 Av SE
- SE Eastgate Way/Richards Rd (fs)
- Eastgate P&R Bay 2
- 142 PI SE/SE 32 St
- Issaquah Transit Center
- Issaquah Highlands Dr/NE Ellis

### Awareness Areas

Bellevue Wy NE/NE 1st St  
NE 4th St/Bellevue Wy NE  
Northgate TC

To	Base
Issaquah	035D
Bellevue TC	0581

## MAP NOTES



## Common Points of Interest

- 1 Kaiser Permanente-Factoria
- 2 Eastgate Public Health
- 4 Northgate Mall Gage P&R
- 5 Virginia Mason-Bellevue
- 6 Overlake Hospital & Medical Center
- 7 UW Clinic Issaquah
- 8 Eastgate Freeway Station
- 9 Kaiser Permanente-Bellevue Medical Center
- 10 Bellevue Regional Library
- 11 North Seattle Community College
- 12 Bellevue Police Department
- 13 Tibbetts Lot P&R
- 14 Bellevue Transit Center
- 15 Social Security Office-Bellevue
- 16 Thorton Place P&R Garage
- 17 Eastgate P&R
- 18 Northgate TC Extension P&R
- 19 Northgate TC Extension Carpool P&R
- 20 Blood Bank-Bellevue
- 21 UW Eastside Speciality
- 22 East King County Convention & Visitors B
- 23 Northgate Transit Center P&R
- 24 UW Clinic Factoria
- 25 Issaquah Highlands P&R
- 26 Eastgate Public Health-PHC
- 27 Swedish/Sammamish
- 28 Kaiser Permanente-Northgate
- 29 Issaquah Transit Center
- 30 Issaquah Station 72
- 31 Swedish Medical Center Issaquah
- 32 Swedish-Issaquah ER
- 33 North Seattle P&R (interim)
- 34 Pacific Medical Center-North
- 35 Seattle University Eastside Education Center
- 36 Northgate Transit Center
- 37 Issaquah Transit Center P&R
- 38 District Court-Bellevue

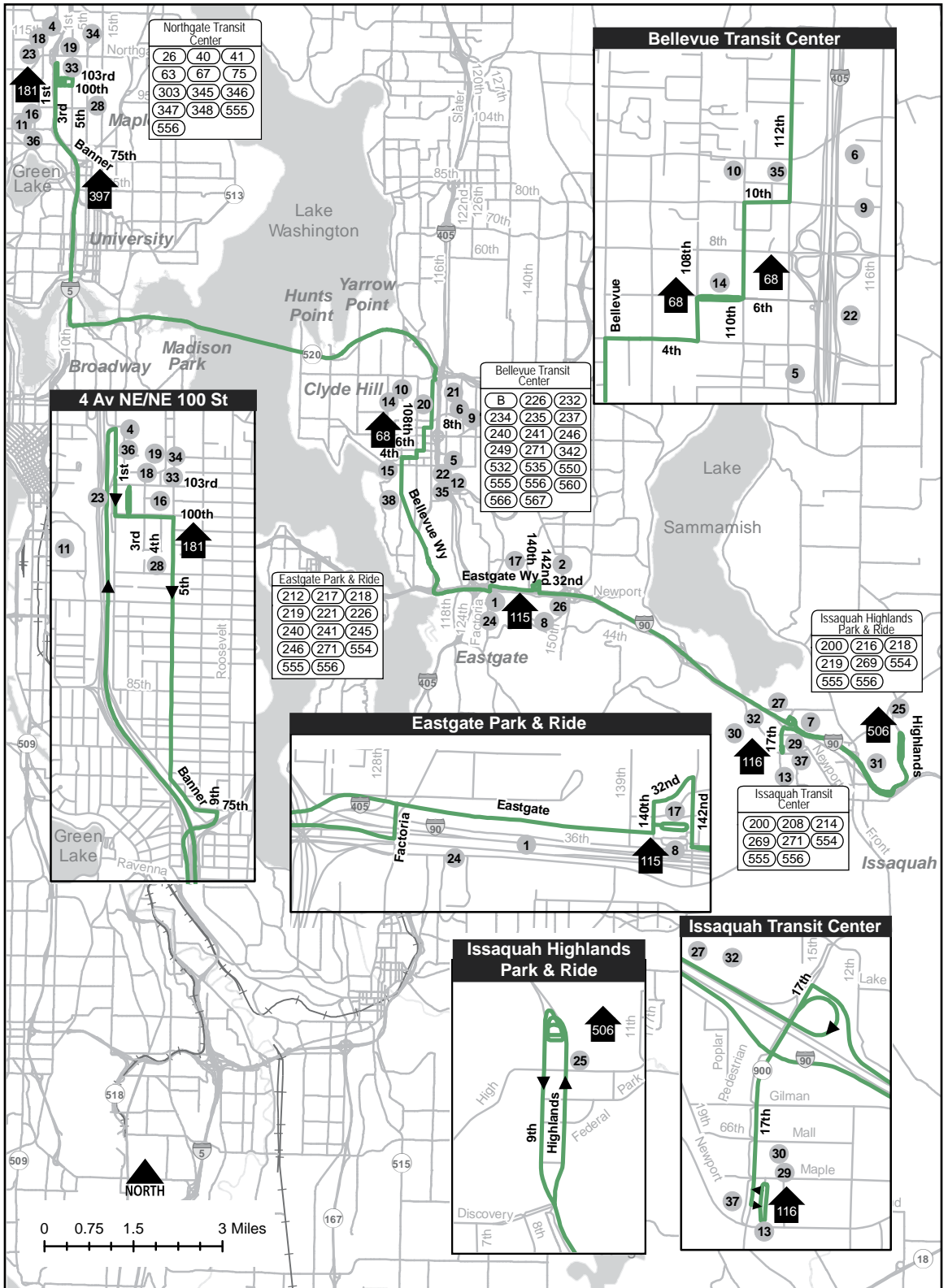


## Comfort Stations

- 68 Bellevue TC 2
- 68 Bellevue TC 1
- 115 P&R - Eastgate
- 116 Issaquah Transit Center
- 181 Northgate TC
- 397 Bus Stop Espresso
- 506 P&R - Issaquah Highlands

For comfort stations in CBD, see CBD map in Associated maps list

Associated maps: CBD, Bellevue Transit Center, South Bellevue Park & Ride, Eastgate Park & Ride, Issaquah Transit Center, Issaquah Highlands Park & Ride



## Northgate

From: Issaquah Highlands Park &amp; Ride

- ◆ Issaquah Highlands P&R Bay 4
- C counterclockwise through P&R to S/B exit
- C 9 Av NE
- C Highlands Dr SE
- R enter W/B I-90
- C I-90
- R "SR-900 South/Renton" (Exit 15)
- L 17 Av NW (Renton-Issaquah Rd SE/SR-900)
- L enter Issaquah Transit Center (bus only)
- C bus loop
- 2 Bay 3
- C 17 Av NW Exit (SR-900)
- R 17 Av NW (Renton-Issaquah Rd SE/SR-900)
- R enter W/B I-90
- C I-90 (merge left to HOV lane)
- L "142 PI SE" HOV (Exit buses/carpools)
- C HOV enter W/B I-90
- C W/B I-90 (merge right after I-405 off-ramps)
- C W/B I-90 rdwy
- R "Bellevue Way" (Exit 9)
- C Bellevue Way SE
- C Bellevue Way NE
- R NE 4 St
- L 108th Ave NE
- R enter Bellevue Transit Center
- 2 Bay 5
- L 110 Ave NE
- R NE 10 St
- L 112 Ave NE
- C 108 Ave NE
- L HOV Entrance W/B SR-520
- C SR-520 (merge left to HOV lane)
- L "Bus Only" Exit to Clyde Hill/Yarrow Point freeway station
- 2 Clyde Hill/Yarrow Point freeway station
- C SR-520 bus only lane
- 2 Evergreen Point freeway station
- C SR-520
- R "Montlake Blvd/Univ of Wash" Exit
- R Montlake Blvd E
- C Montlake Blvd NE
- L NE Pacific St
- R 15 Av NE
- L NE 50 St
- R enter N/B I-5
- C I-5
- R "Northgate Way/1 Ave NE" (Exit 173)
- R 1 Av NE
- L NE 100 St
- L enter Northgate Transit Center
- S Bay 1

**Express Stops  
Westbound**

- 9 Av NE/NE Ellis
- Issaquah P&R
- W/B I-90 on-ramp 142 PI SE (fs)
- Bellevue Way SE/SE 16 St (fs)
- Bellevue Way SE/SE 10 St (fs)
- Bellevue Way SE/SE 3 St
- Bellevue Way NE/Main St (fs)
- NE 4 St/105 Ave NE (ns) Bellevue Transit Center Bay 8
- Yarrow Pt freeway station
- Evergreen Point freeway station
- Montlake Blvd E/E Shelby
- NE Pacific St/NE Pacific St
- NE Pacific St/Pedestrian Overpass
- 15 Av NE/NE Pacific St
- 15 Av NE/NE 40 St
- 15 Av NE/NE 41 St
- 15 Av NE/NE 42 St
- 15 Av NE/NE 45 St
- University Way/NE 50 St

**Awareness Areas**

*Bellevue Wy NE/NE 1st St  
NE 4th St/Bellevue Wy NE  
Montlake Blvd NE/  
NE Pacific St  
Montlake Blvd NE/SR-520  
Northgate TC*

**To****Base**

Northgate

073D

East Base 04D4

## Issaquah Highland Park &amp; Ride

From: Northgate

- ◆ Northgate Transit Center Bay 4
- L NE 100 St
- R 5 Av NE
- L Banner Way NE
- C NE 75 St
- R 9 Av NE
- C enter S/B I-5
- C I-5
- R "NE 50 St/NE 45 St" (Exit 169)
- C "NE 50 St" Exit
- C 5 Av NE
- L NE 50 St
- R 15 Av NE
- L NE Pacific St
- R Montlake Blvd NE
- C Montlake Blvd E
- 2 Montlake Station Stop
- R enter E/B SR-520 (Bus/Carpool lane)
- C SR-520 (merge left)
- L "Bus Only" Exit to Evergreen Point freeway station
- 2 Evergreen Point freeway station
- C SR-520 HOV lane
- L "Bus Only" Exit to Clyde Hill/Yarrow Point freeway station
- 2 Clyde Hill/Yarrow Point freeway station
- C SR-520 HOV lane
- L "108 Ave NE" HOV exit
- R 108 AV NE
- C 112 Ave NE
- R NE 10 St
- L 110 Ave NE
- R enter Bellevue Transit Center
- 2 Bay 8
- L 108 Av NE
- R NE 4 St
- L Bellevue Wy NE
- C Bellevue Wy SE
- L enter E/B I-90 (under I-405)
- L "I-90 E Spokane/I-405" enter E/B I-90
- C E/B I-90 (merge left into HOV lane)
- L "142 PI SE" HOV (Exit Buses/Carpools)
- C enter E/B I-90 HOV on ramp
- C I-90
- R "SR-900 South/Renton" (Exit 15)
- R 17 Av NW (Renton-Issaquah Rd SE/ SR-900)
- L enter Issaquah Transit Center (bus only)
- C bus loop
- 2 Bay 6
- C 17 Av NW Exit (SR-900)
- R 17 Av NW (Renton-Issaquah Rd SE/ SR-900)
- R enter E/B I-90
- C I-90
- R "E Sunset Way/Highlands Dr" (Exit 18)
- C "Highlands Dr" Exit
- C Highlands Dr NE
- L "Transit Only" Enter Issaquah Highlands P&R
- C counterclockwise through P&R
- S Bay 3

**Express Stops Eastbound**

- Northgate TC Bay 4
- University Way/NE 50 St
- 15 Av NE/NE 45 St
- 15 Av NE/NE 43 St
- 15 Av NE/NE Campus Pkwy
- 15 Av NE/NE 40 St
- 15 Av NE/NE Pacific St
- NE Pacific St/ Pedestrian Overpass
- NE Pacific St/ns Montlake Blvd NE
- Montlake Blvd E/ (E/B) SR-520 On-Ramp
- Evergreen Pt freeway station
- Yarrow Pt freeway station
- Bellevue TC Bay 5
- NE 4 St/108 Av NE (fs)
- Bellevue Way NE/NE 4 St (fs)
- Bellevue Way NE/ Main St (fs)
- Bellevue Way NE/ SE 3 St (fs)
- Bellevue Way SE/ SE 11 St (fs)
- Bellevue Way SE/ SE 16 St (ns)
- Bellevue Way SE/ 112 Av SE
- E/B I-90 off-ramp/ns 142 PI SE
- Issaquah TC
- Issaquah Highlands Dr/NE Ellis
- (N/B) Higland Dr NE/fs NE Ellis Dr
- Issaquah Highland P&R Bay 3

**Awareness Areas**

*Bellevue Wy NE/NE 1st St  
NE 4th St/Bellevue Wy NE  
Montlake Blvd NE/  
NE Pacific St  
Montlake Blvd NE/SR-520  
Northgate TC*

**To****Base**

Issaquah

0735

East Base 05D4

## MAP NOTES



## Common Points of Interest

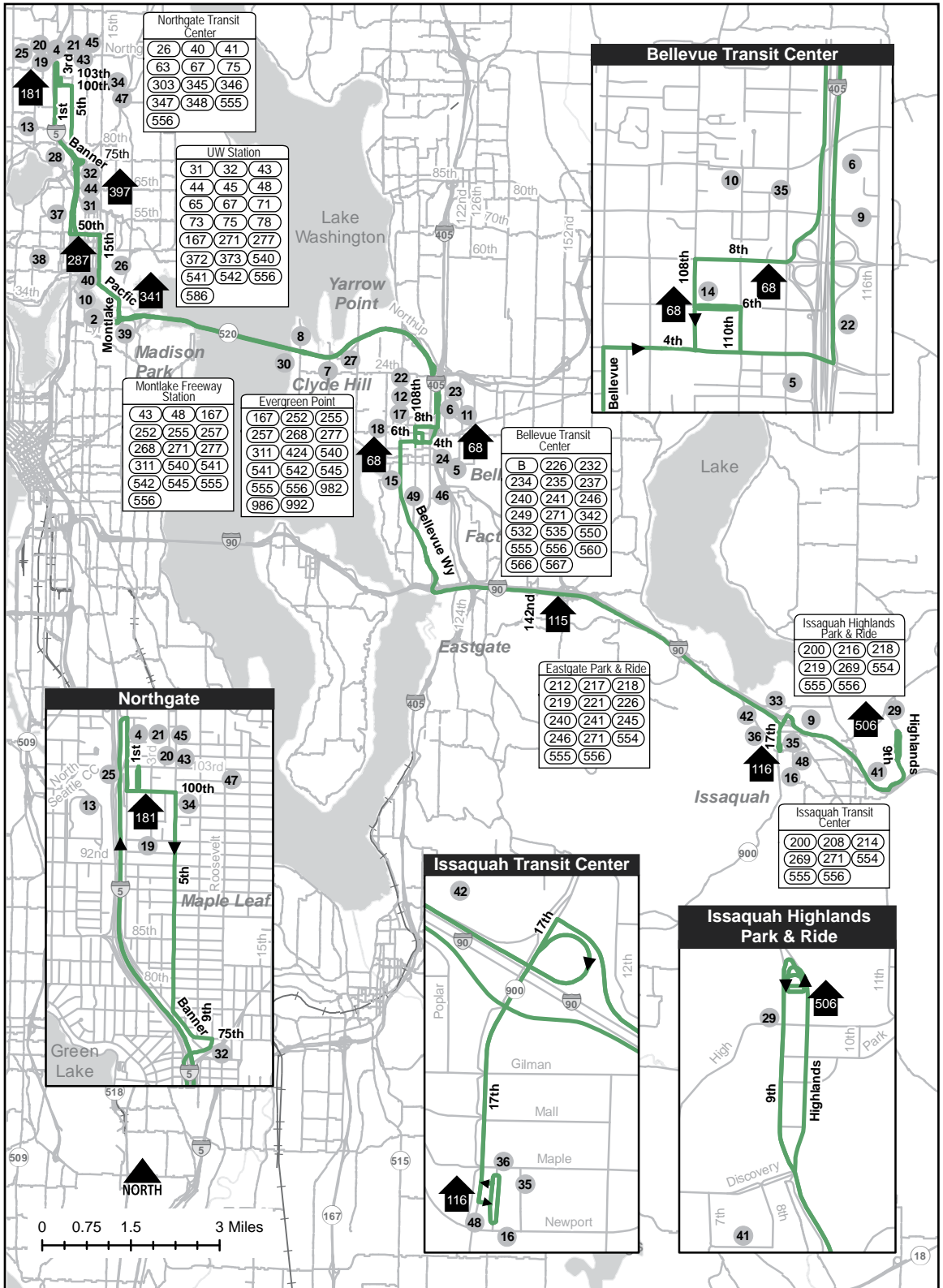
- 1 University Library
- 2 University of Washington Medical Center
- 4 Northgate Mall Gageage P&R
- 5 Virginia Mason-Bellevue
- 6 Overlake Hospital & Medical Center
- 7 Hunts Point City Hall
- 8 Evergreen Point Freeway Station
- 9 UW Clinic Issaquah
- 10 UW Police Department
- 11 Kaiser Permanente-Bellevue Medical Center
- 12 Bellevue Regional Library
- 13 North Seattle Community College
- 14 University District Post Office
- 15 Bellevue Police Department
- 16 Tibbetts Lot P&R
- 17 Bellevue Transit Center
- 18 Social Security Office-Bellevue
- 19 Thorton Place P&R Garage
- 20 Northgate TC Extension P&R
- 21 Northgate TC Extension Carpool P&R
- 22 Blood Bank-Bellevue
- 23 UW Eastside Speciality
- 24 East King County Convention & Visitors B
- 25 Northgate Transit Center P&R
- 26 University of Washington
- 27 Yarrow Point Freeway Station
- 28 Seattle Station 16
- 29 Issaquah Highlands P&R
- 30 Temporary Evergreen Point Bridge P&R
- 31 I-5/NE 65th St/Green Lake P&R
- 32 Swedish Clinic Green Lake
- 33 Swedish/Sammamish
- 34 Kaiser Permanente-Northgate
- 35 Issaquah Transit Center
- 36 Issaquah Station 72
- 37 Seattle Station 17
- 38 Burke Memorial Museum
- 39 Montlake Freeway Station
- 40 Henry Art Gallery
- 41 Swedish Medical Center Issaquah
- 42 Swedish-Issaquah ER
- 43 North Seattle P&R (interim)
- 44 Calvary Christian Assembly Church P&R
- 45 Pacific Medical Center-North
- 46 Seattle University Eastside Education
- 47 Northgate Transit Center
- 48 Issaquah Transit Center P&R
- 49 District Court-Bellevue



## Comfort Stations

- 68 Bellevue TC 2
- 68 Bellevue TC 1
- 115 P&R - Eastgate
- 116 Issaquah Transit Center
- 181 Northgate TC
- 287 College Inn Pub
- 341 UW Triangle Garage
- 397 Bus Stop Espresso
- 506 P&R - Issaquah Highlands

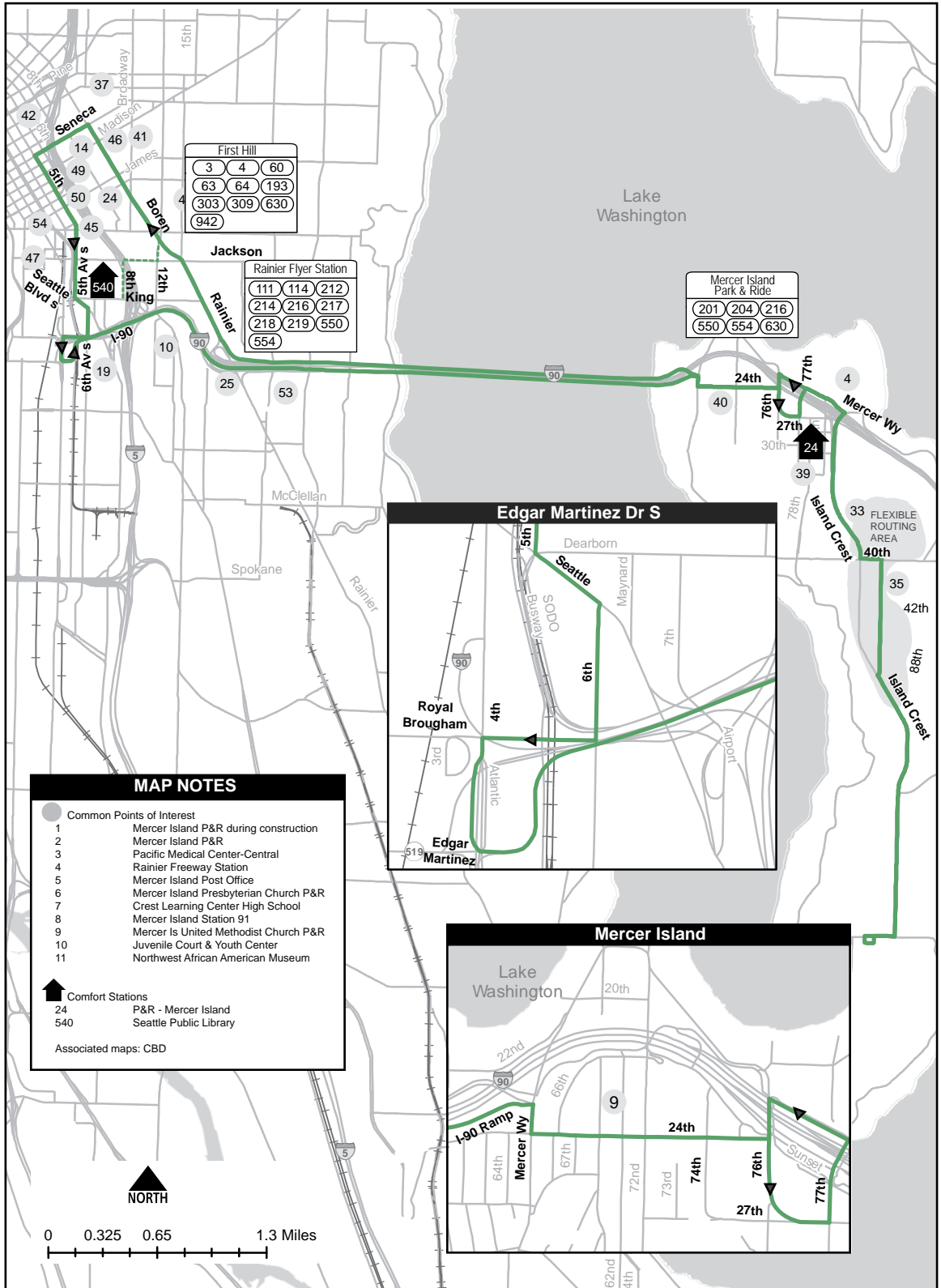
Associated maps: Northgate Transit Center, Bellevue Transit Center, S Bellevue Park & Ride, Issaquah Transit Center, Issaquah Highlands Park & Ride

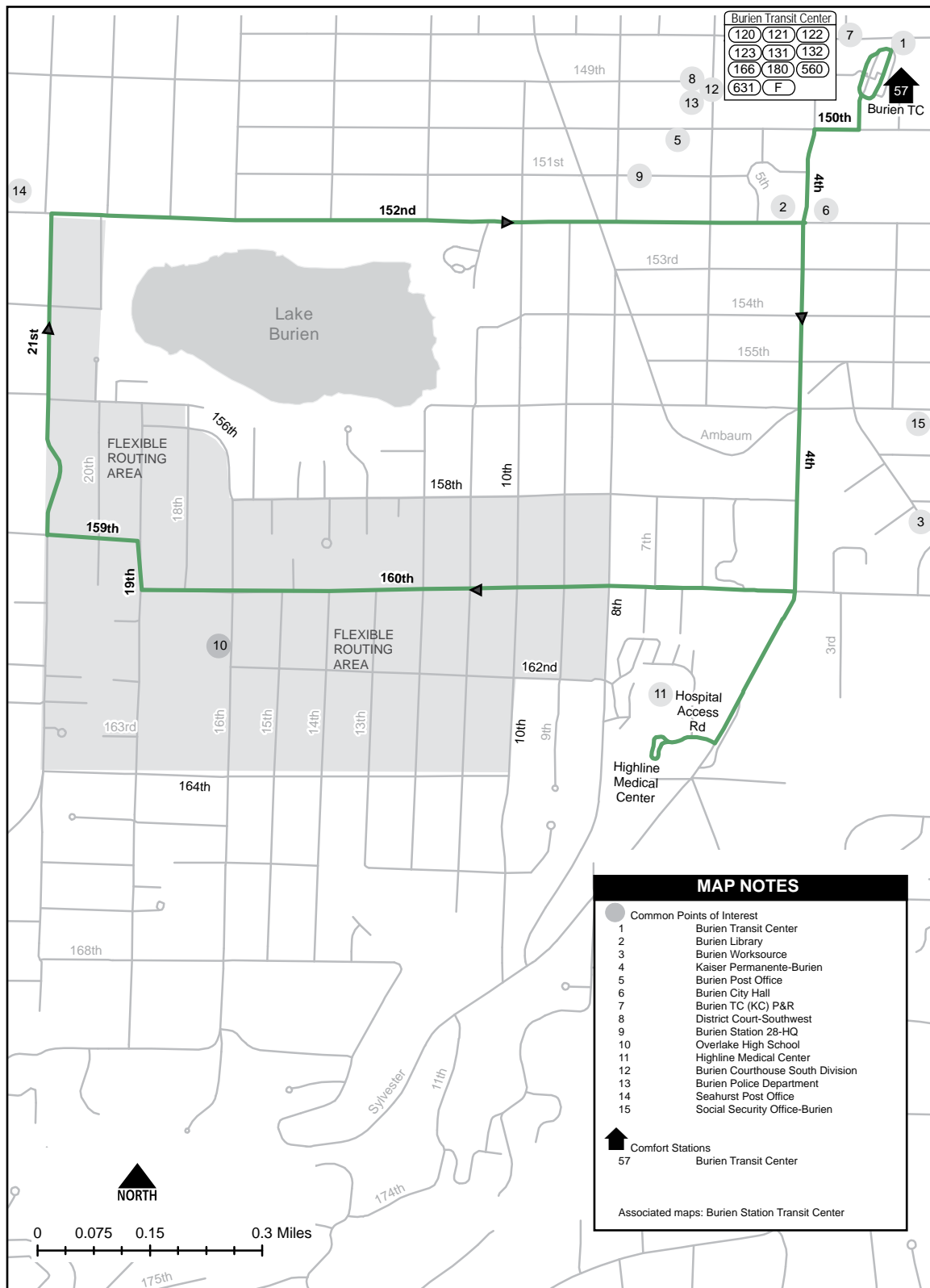


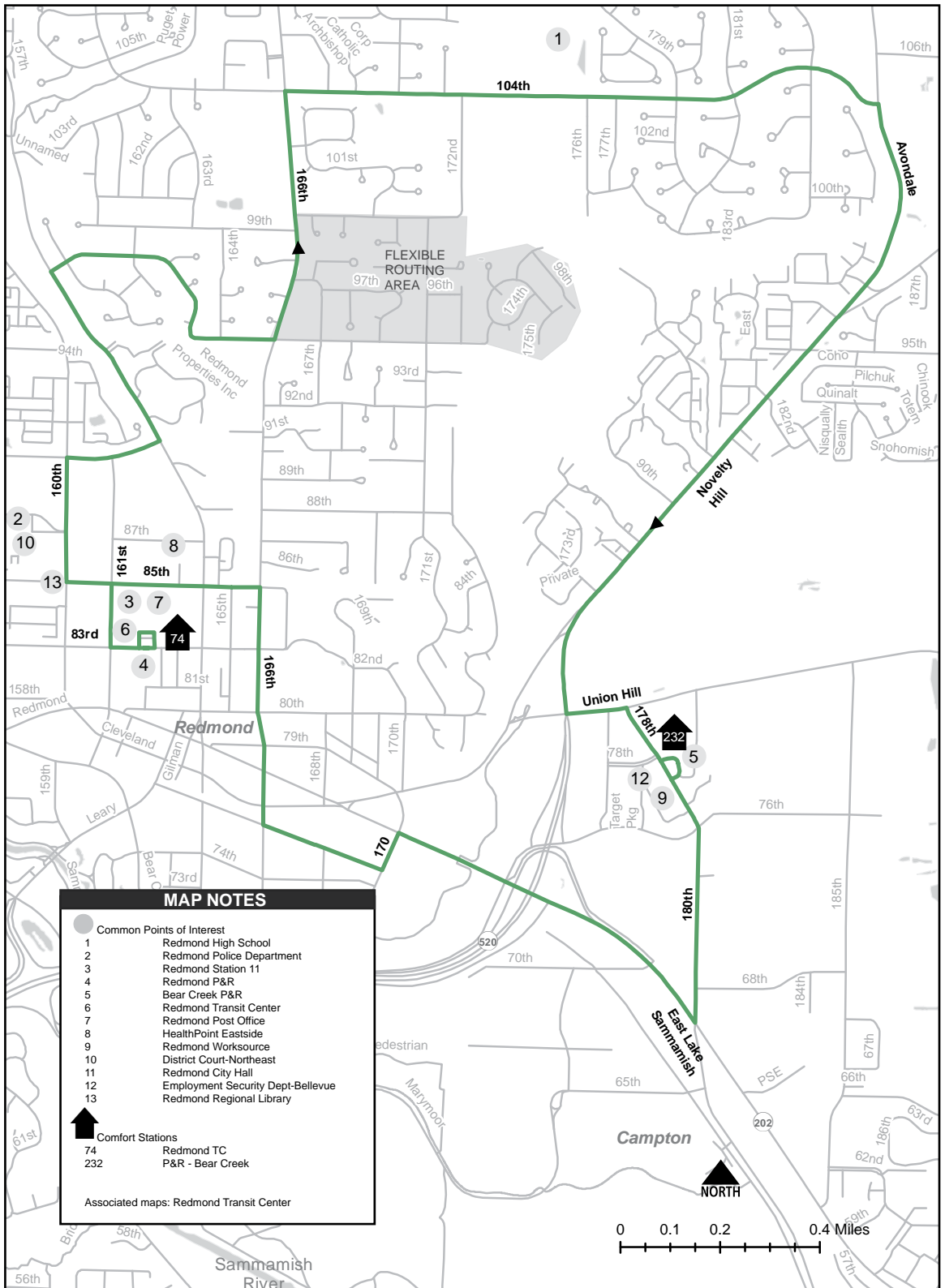


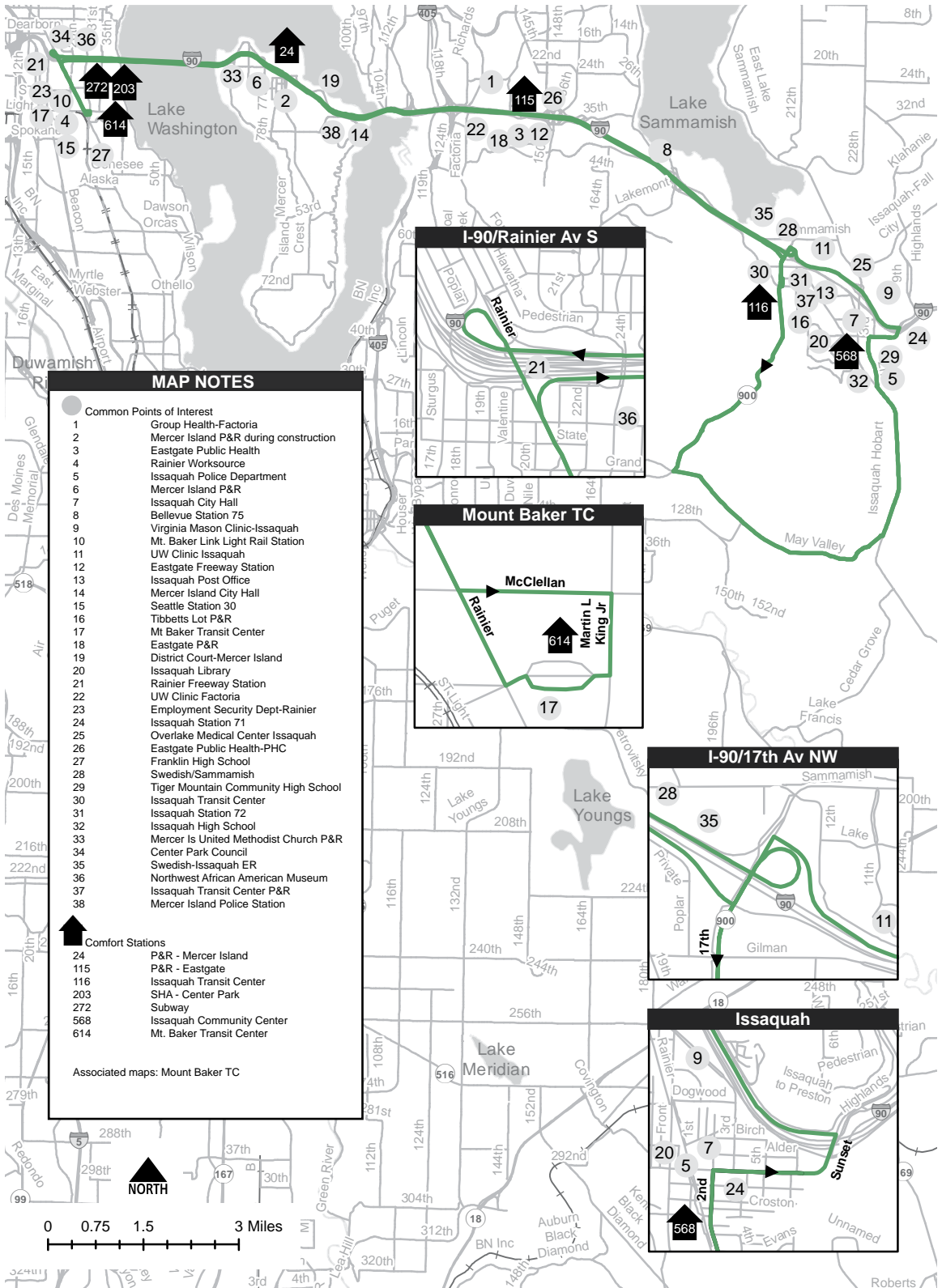


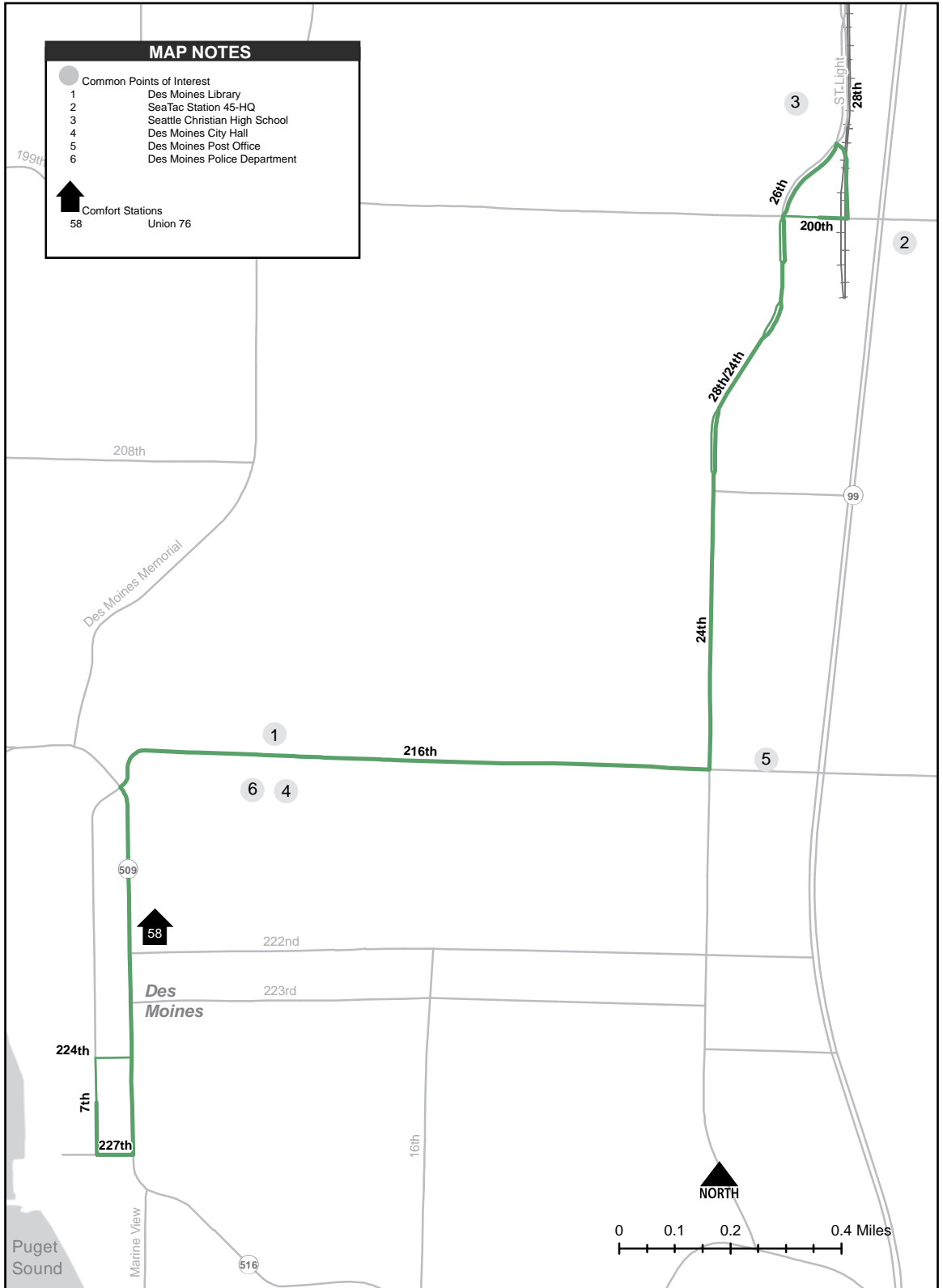


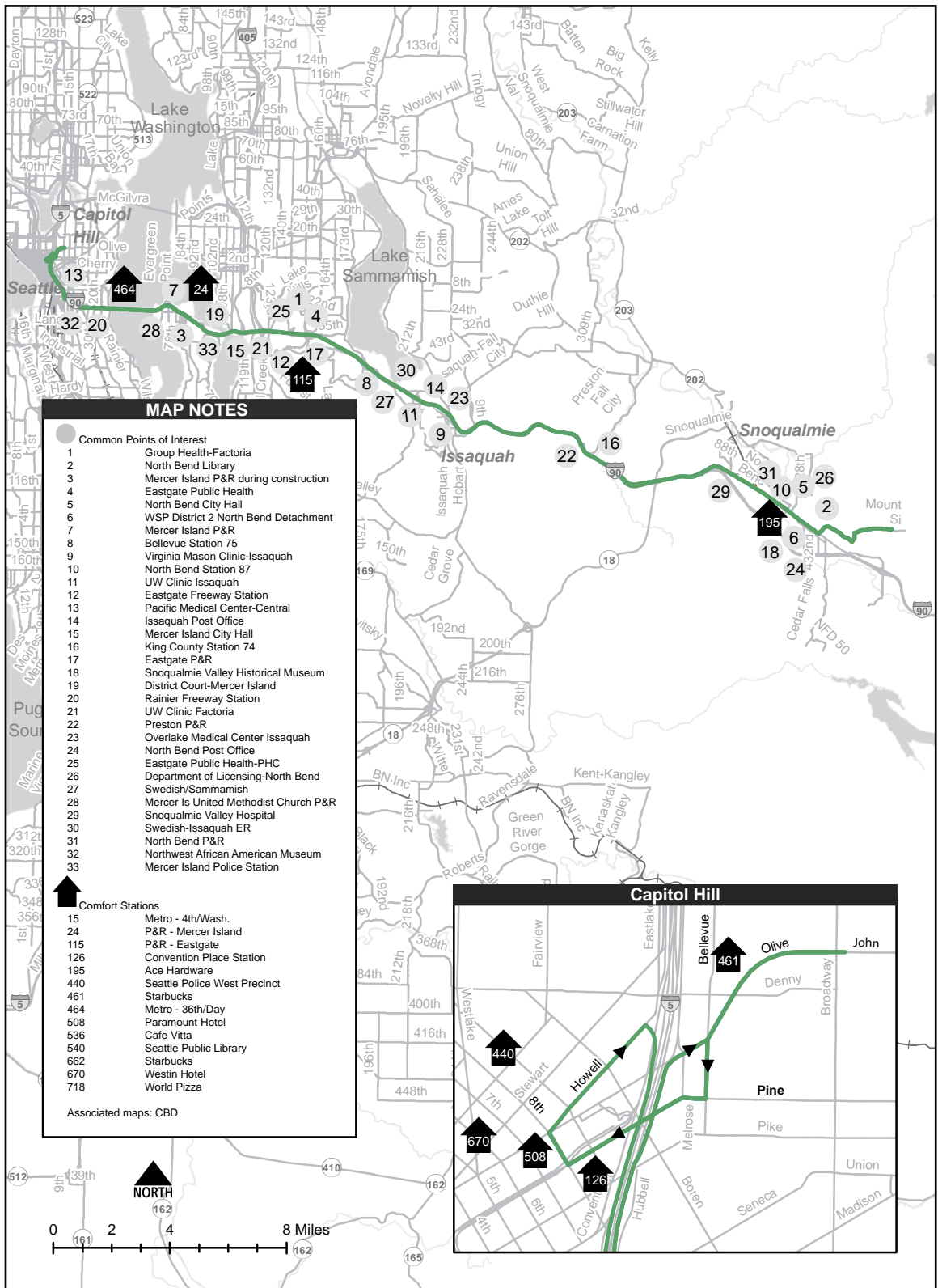


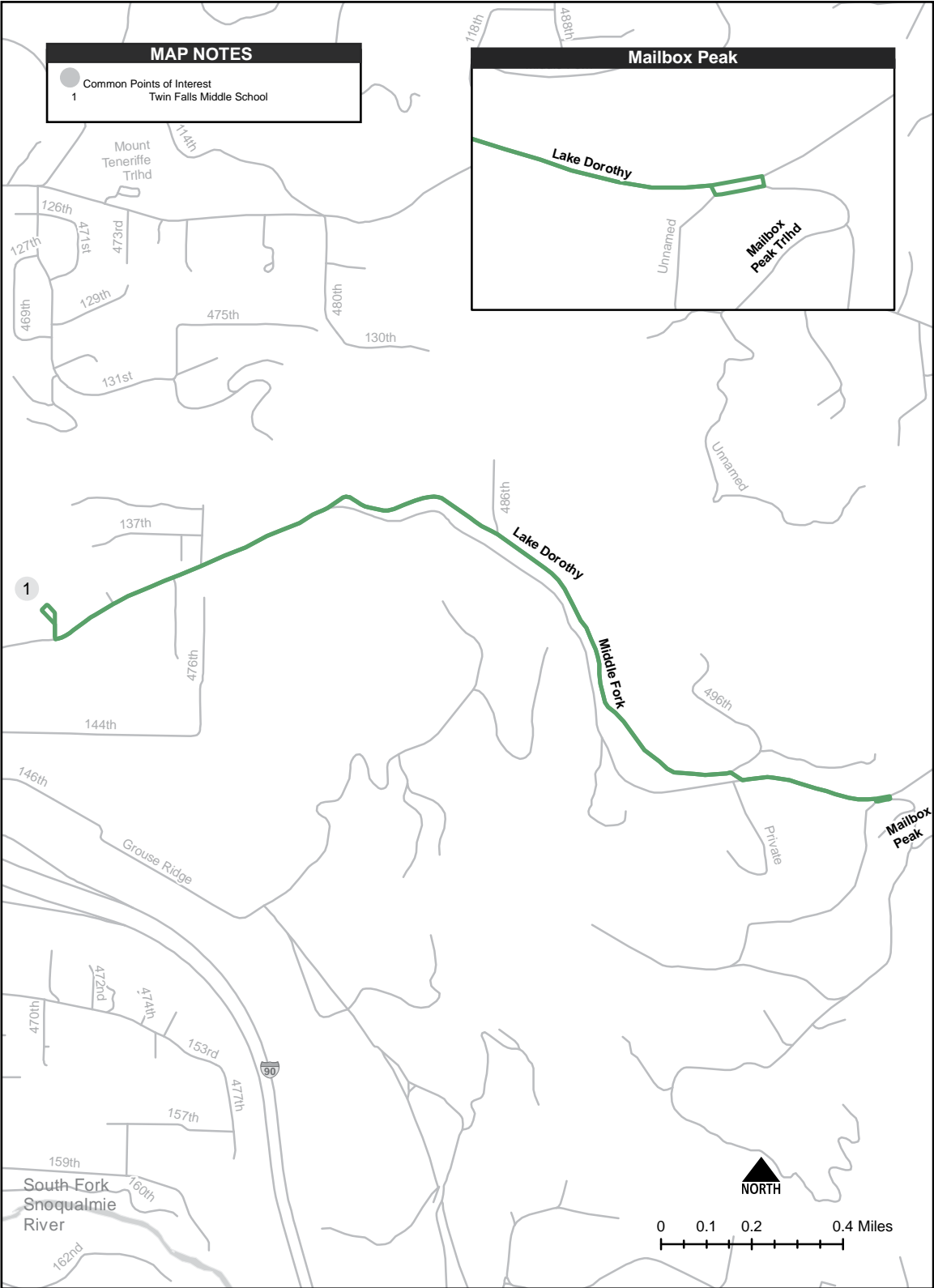














SODO District

From: NE 145 St Freeway Stop/I-5

- ◆ NE 145 St Freeway stop
- C enter S/B I-5
- C S/B I-5
- R "NE 45 St/NE 50 St"  
(Exit 169)
- C "NE 45 St" Exit
- C 5 Av NE
- L enter S/B I-5
- C S/B I-5
- R "Airport Way S"  
(Exit 164)  
(move to left lane)
- C N/B Airport Way S
- L S Royal Brougham
- L 6 Av S
- S

I-5/NE 145 St Freeway Stop

From: 6 Av S/S Atlantic St

- ◆ 6 Av S
- R S Royal Brougham Way
- L Airport S
- R 7 Av S
- R S Dearborn St
- R enter N/B I-5
- C N/B I-5
- R "NE 45 St/NE 50 St"  
(Exit 169)
- C "NE 45 ST" Exit
- C 7 Av NE (operate to left  
of loading area)
- C enter N/B I-5
- C N/B I-5
- R "NE 145 St/5 Av NE"  
(Exit 175)
- C Bus Only Lane  
to freeway stop
- S

To	Base
SODO	05F3 North Base 04D5
I-5 and NE 45 St	05F4





## Tukwila International Boulevard Station

From: Federal Way Transit Center

- ◆ Federal Way Transit Center Bay 8
- C through transit center (E/B road)
- L 23 Av S
- L S 316 St
- R Pacific Highway S
- C International Blvd (SR 99)
- R Southcenter Blvd (S 154 St)
- R enter Tukwila International Boulevard Station
- L central road
- C east road
- R bus-only road
- 2 Bay 1

### A Line Stops Northbound

- Federal Way Transit Center Bay 8
- Pacific H S/S 316 St
- Pacific H S/S 312 St
- Pacific H S/S 308 St
- Pacific H S/S Dash Pt Rd
- Pacific H S/S 288 St
- Pacific H S/S 283 Pl
- Pacific H S/S 276 St (Redondo Hts P&R)
- Pacific H S/S 272 St
- Pacific H S/S 268 St
- Pacific H S/S 260 St
- Pacific H S/S 252 St (far mid-block)
- Pacific H S/S 246 St
- Pacific H S/S 240 St
- Pacific H S/ Kent-Des Moines Rd
- Pacific H S/S 224 St
- Int'l Blvd/S 216 St
- Int'l Blvd/S 208 St
- Int'l Blvd/S 200 St
- Int'l Blvd/S 195 St
- Int'l Blvd/S 188 St
- Int'l Blvd/S 182 St
- Int'l Blvd/S 176 St (SeaTac/Airport Station)
- Int'l Blvd/S 170 St
- Int'l Blvd/S 160 St
- Tukwila International Boulevard Station Bay 1 drop off & layover

## Federal Way Transit Center

From: Tukwila International  
Boulevard Station

- ◆ Tukwila International Boulevard Station Bay 1
- C bus-only road
- C central road (through station)
- L exit to Southcenter Blvd
- L International Blvd (SR 99)
- C Pacific Highway S
- L 316 St
- R 23 Av S
- R Federal Way Transit Center (S 317 St)
- S Bay 1

### A Line Stops Southbound

- Tukwila International Boulevard Station Bay 1
- Int'l Blvd/S 160 St
- Int'l Blvd/S 170 St
- Int'l Blvd/S 176 St (SeaTac/Airport Station)
- Int'l Blvd/S 182 St (fs)
- Int'l Blvd/S 188 St
- Int'l Blvd/S 195 St
- Int'l Blvd/S 200 St
- Int'l Blvd/S 208 St
- Pacific H S/S 216 St
- Pacific H S/S 224 St
- Pacific H S/ fs Kent Des Moines Rd
- Pacific H S/S 240 St
- Pacific H S/S 246 St
- Pacific H S/S 252 St (mid-block)
- Pacific H S/S 260 St
- Pacific H S/S 268 St
- Pacific H S/S 272 St
- Pacific H S/S 276 St (Redondo Hts P&R)
- Pacific H S/S 288 St
- Pacific H S/ S Dash Pt Rd
- Pacific H S/S 308 St
- Pacific H S/S 312 St
- S 316 St/Pacific H S
- Federal Way Transit Center Bay 1 (Drop off only)

Between 7:00 p.m. and  
6:00 a.m. drop off at  
Bay 2 and load at Bay 1

### Awareness Areas

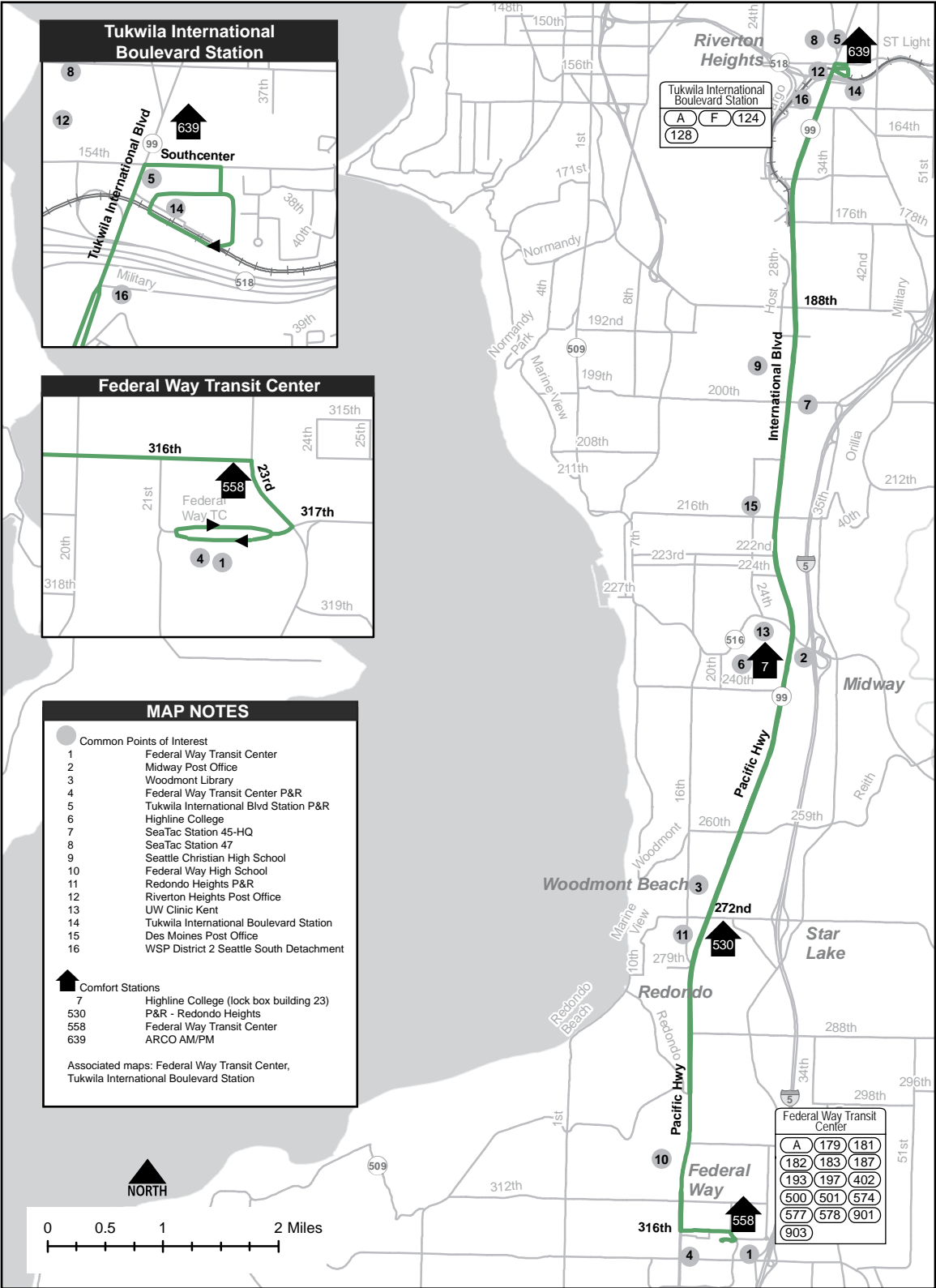
Pacific Hwy/  
Kent Des Moines Rd

### To

Tukwila Link Station  
Federal Way Transit Center

### Base

0040 South Base 04D9  
0042



**Redmond Transit Center****From: Bellevue Transit Center**

♦ Bellevue TC Bay 3  
 C NE 6 St  
 L 112 Av NE  
 R NE 8 St  
 L 156 Av NE  
 L NE 24 St  
 R 152 Av NE  
 C through roundabout  
 2 NE 31 St  
 C NE 31 St  
 L 156 Av NE  
 L NE 40 St  
 R 148 Av NE  
 C NE 90 St  
 R 160 Av NE  
 L NE 85 St  
 R 161 Av NE  
 L NE 83 St  
 S Redmond Transit Center  
 Bay 1

**B Line Stops**  
**Eastbound**

- Bellevue Transit Center Bay 3
- NE 8 St/116 Av NE
- NE 8 St/120 Av NE
- NE 8 St/124 Av NE
- NE 8 St/131 Av NE
- NE 8 St/140 Av NE
- NE 8 St/143 Av NE
- NE 8 St/148 Av NE
- 156 Av NE/NE 10 St
- 156 Av NE/1616
- NE 24 St/  
NE Bel-Red Rd
- 152 Av NE/NE 24 St  
(Overlake Village)
- 156 Av NE/NE 31 St
- 156 Av NE/  
Overlake Transit Center  
access road
- NE 40 St/  
Addr 15220 Dr
- NE 40 St/148 Av NE
- 148 Av NE/NE 46 St
- 148 Av NE/NE 51 St
- 148 Av NE/NE Old  
Redmond Rd
- 148 Av NE/NE 78 St
- 148 Av NE/NE 87 St
- NE 90 St/154 Av NE
- 160 Av NE/NE 90 St
- NE 85 St/160 Av NE
- Redmond Transit Center  
Bay 1

**Bellevue Transit Center****From: Redmond Transit Center**

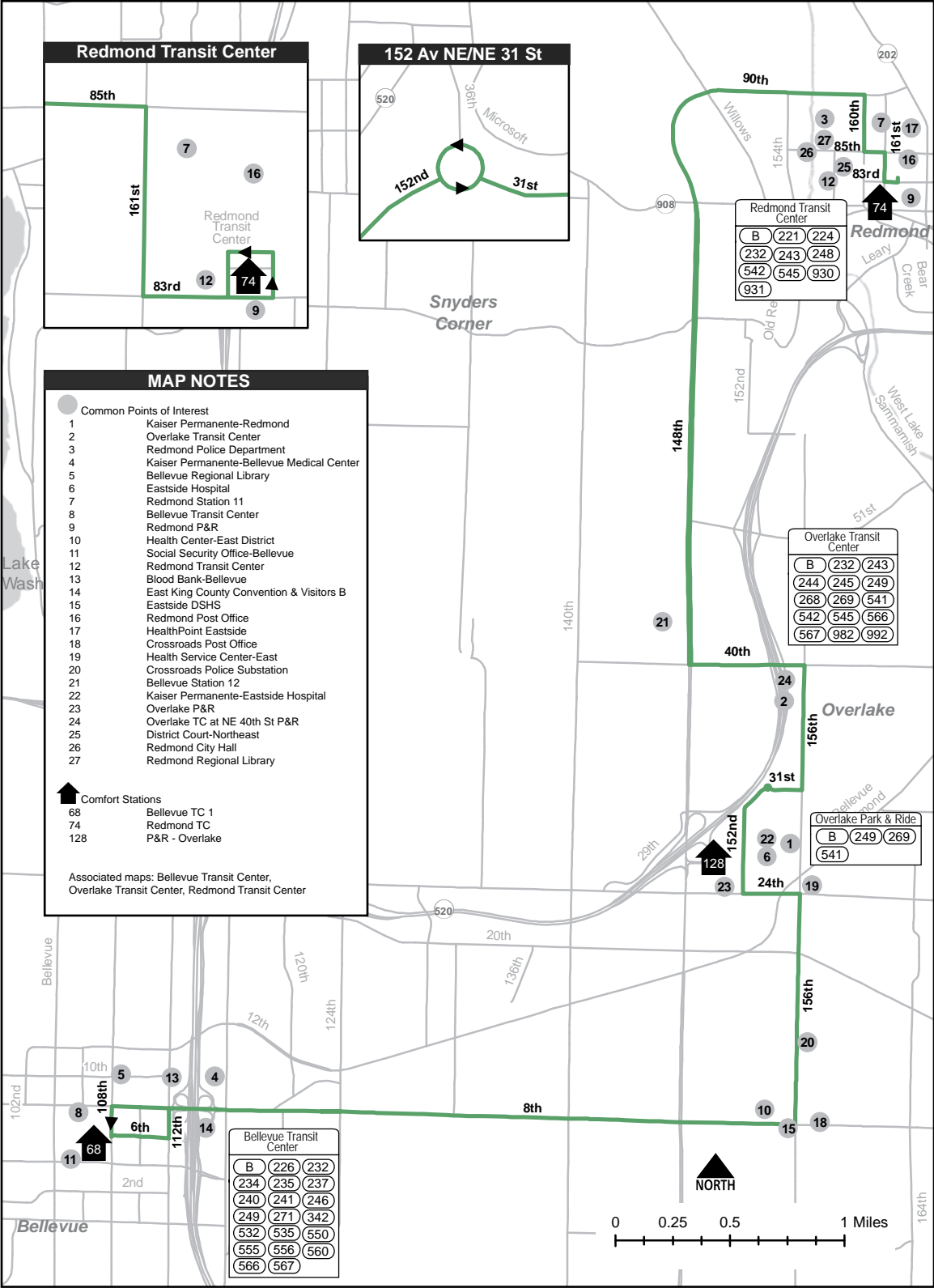
♦ Redmond Transit Center  
 Bay 4  
 C NE 83 St  
 R 161 Av NE  
 L NE 85 St  
 R 160 Av NE  
 L NE 90 St  
 C 148 Av NE  
 L NE 40 St  
 R 156 Av NE  
 R NE 31 St  
 C through roundabout  
 2 152 Av NE  
 C 152 Av NE  
 L NE 24 St  
 R 156 Av NE  
 R NE 8 St  
 L 108 Av NE  
 L enter Bellevue  
 Transit Center  
 2 Bay 3

**B Line Stops**  
**Westbound**

- Redmond Transit Center Bay 4
- 160 Av NE/NE 85 St
- NE 90 St/160 Av NE
- NE 90 St/154 Av NE
- 148 Av NE/NE 87 St
- 148 Av NE/NE Redmond
- 148 Av NE/NE Old  
Redmond Rd
- 148 Av NE/NE 51 St
- 148 Av NE/NE 46 St
- 148 Av NE/NE 40 St
- NE 40 St/  
SR 520 Overpass
- 156 Av NE/  
NE 40 St (Overlake  
Transit Center)
- NE 31 St/156 Av NE
- 152 Av NE/NE 24 St  
(Overlake Village)
- 156 Av NE/NE 24 St
- 156 Av NE/NE 16 Pl
- 156 Av NE/NE 10 St
- NE 8 St/148 Av NE
- NE 8 St/143 Av NE
- NE 8 St/140 Av NE
- NE 8 St/134 Av NE
- NE 8 St/124 Av NE
- NE 8 St/120 Av NE
- NE 8 St/118 Av NE
- Bellevue Transit Center  
Bay 3

**Awareness Areas****NE 6th St/112th Av NE**

<b>To</b>	<b>Base</b>
Redmond Transit Center	0113 Bellevue Base 04D2
at Overlake Transit Center	00DF East Base 04D4
Bellevue Transit Center	0114
at 156 Av NE/NE 10 St	00DD



“I couldn’t imagine it was possible for something so beautiful to exist in the same world as me.”



- Yeonmi Park

## South Lake Union

From: SW Barton St/26 Av SW

◆ SW Barton St  
(ns) (26 Av SW)

R 26 Av SW

**Slow Order**

20 mph or less on  
26 Av SW between  
SW Barton St and  
SW Roxbury St

R SW Roxbury St

**Slow Order**

15 mph or less on  
SW Roxbury between  
31 Av SW and 35 Av SW

R 35 Av SW

L SW Barton St

C California Av SW

C SW Brace Point Dr

R SW Wildwood Pl

R Fauntleroy Way SW

L California Av SW

L SW Edmunds St

R 44 Av SW

R SW Alaska St

L 35 Av SW

R SW Avalon Way

R SW Spokane St

C SW Spokane St  
(bus-only lane)

C W Seattle Bridge  
(bus-only lane)

C W Seattle Bridge

R enter Hwy 99 (North)

C Hwy 99 (North)

R "S Dearborn St" Exit

R S Dearborn St

L 1 Av S

C 1 Av

R Cherry St

L 3 Av

R Blanchard St

L Westlake Av

C Westlake Av N

R Valley St

L Fairview Av N

R Aloha St

R Minor Av N

S Valley St (fs)

**C Line Stops****Northbound**

- SW Barton St/26 Av SW
- SW Roxbury St/  
28 Av SW
- 35 Av SW/  
SW Roxbury St
- SW Barton St/35 Av SW
- California Av SW/  
SW Barton St
- SW Wildwood Pl/  
45 Av SW
- Fauntleroy Way SW/  
Fauntleroy Ferry  
Entrance
- Fauntleroy Way SW/  
SW Rose St
- Fauntleroy SW/  
SW Webster St
- Fauntleroy Way SW/  
SW Myrtle St
- California Av SW/  
Fauntleroy Way SW
- California Av SW/  
SW Findlay St
- SW Alaska St/  
California Av SW (Bay 1)
- SW Alaska St/  
Fauntleroy Way SW
- 35 Av SW/  
SW Avalon Way
- SW Avalon Way/  
SW Yancy St
- 3 Av/Seneca St
- 3 Av/Pike St
- 3 Av/Virginia
- Westlake Av N/  
Denny Way
- Westlake Ave N/  
Harrison St
- Westlake Av N/Valley St
- Fairview Av N/Valley St

**Awareness Areas**

3rd Av/Pike St

3rd Av/Pine St

3rd Av/Virginia St

**To**

South Lake Union (via Alaska  
Junction)

at SW Alaska St/California Av SW

**Base**

02DC Central Base 04D3

0224

# Westwood Village

From: Valley St/Fairview Av N

- ◆ Valley St
- L Fairview Av N
- R Valley
- L Westlake Av N
- C Westlake Av
- R Lenora St
- L 3 Av
- R Columbia St
- L 1 Av
- C 1 Av S
- R S Dearborn St
- L enter Hwy 99 (South)
- C Hwy 99 (South)
- R "W Seattle Bridge" Exit
- C W Seattle Bridge
- R "Harbor Ave/  
Avalon Way" Exit
- C SW Spokane St  
(left lane)
- L SW Avalon Way
- L 35 Av SW
- R SW Alaska St
- L 44 Av SW
- L SW Edmunds St
- R California Av SW
- R Fauntleroy Wy SW
- L SW Wildwood Pl
- L SW Brace Point Dr
- C California Av SW
- C SW Barton St
- S 26 Av SW (ns)

## When Scheduled from Alaska Junction Bay 3

- ◆ SW Alaska St  
(California Av SW)(fs)
- C Regular route

## C Line Stops Southbound

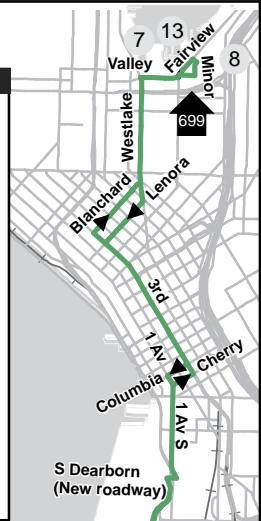
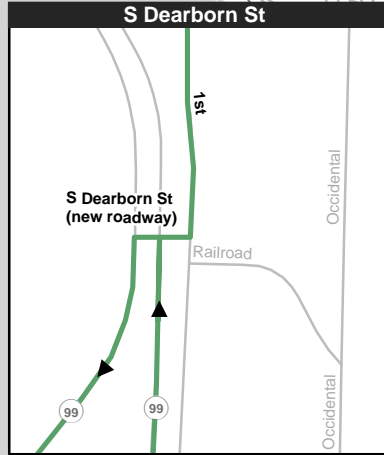
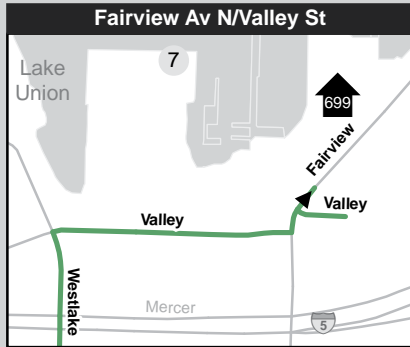
- Valley St/Fairview Av N
- Westlake Av N/Mercer St
- Westlake Av N/  
Harrison St
- Westlake Av N/  
Denny Way
- 3 Av/Virginia St
- 3 Av/Pike St
- 3 Av/Seneca St
- 3 Av/Columbia St
- SW Avalon Way/  
SW Bradford St
- 35 Av SW/  
SW Avalon Way
- SW Alaska St/38 Av SW
- SW Alaska St/California  
Av SW (Bay 3)
- California Av SW/  
SW Findlay St
- Fauntleroy Way SW/  
California Av SW
- Fauntleroy Way SW/  
SW Myrtle St
- Fauntleroy Way SW/  
SW Webster St
- Fauntleroy Way SW/  
SW Rose St
- Fauntleroy Way SW/  
Fauntleroy Ferry  
Entrance
- SW Wildwood Pl/  
46 Av SW
- California Av SW/  
SW Barton St
- SW Barton St/35 Av SW
- SW Barton St/26 Av SW

## Awareness Areas

- 3rd Av/Pike St
- 3rd Av/Pine St
- 3rd Av/Virginia St

To		Base
Westwood (via Alaska Junction)	0240	Central Base 04D3
at SW Alaska St/California Av SW	02DC	
to Westwood Village		





## MAP NOTES

- Common Points of Interest
- 1 Social Security Office-West Seattle
- 2 Seattle Station 32
- 3 Fauntleroy Ferry Terminal
- 4 SW Spokane St P&R
- 5 Southwest Library
- 6 West Seattle Junction
- 7 Museum of History and Industry
- 8 Seattle Cancer Care Alliance
- 9 Hope Lutheran High School
- 10 Greenbridge Library
- 11 Seattle Station 36
- 12 Department of Licensing-West Seattle
- 13 Fred Hutchinson Cancer Research Center

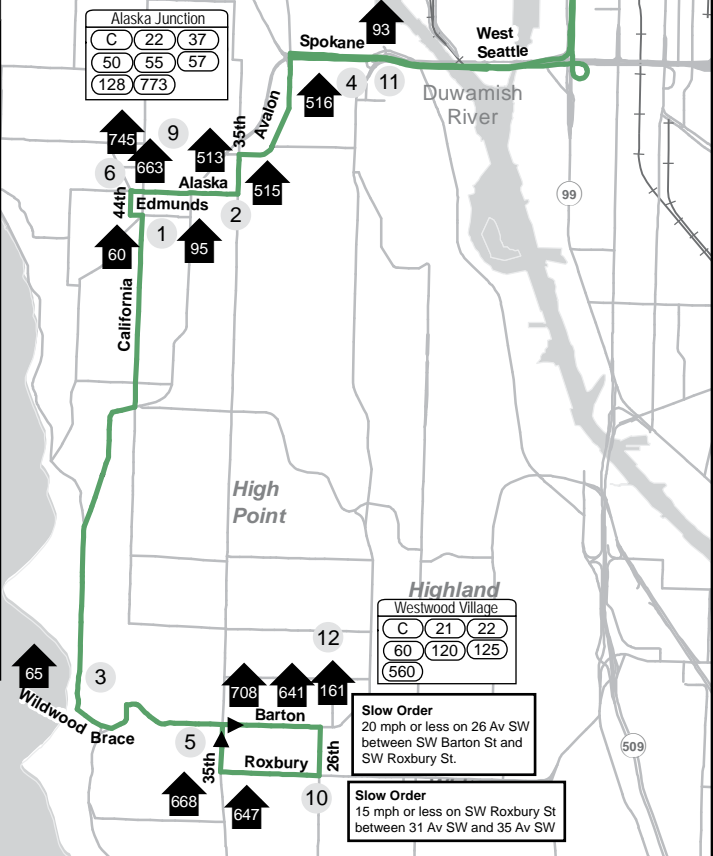
- ▲ Comfort Stations
- 60 7-Eleven Store
- 93 Seattle Station 36
- 95 Seattle Station 32
- 161 QFC Westwood (code)
- 274 Subway
- 513 Kentucky Fried Chicken
- 515 7-Eleven Store
- 516 Java Bean
- 641 Target
- 647 Cheap Smokes
- 663 Easy Street Records
- 668 7-Eleven Store
- 699 Residence Inn-Lake Union
- 708 Roxbury 76
- 745 Alaska Street Tattoo

For comfort stations in CBD, see CBD map in Associated maps list

Associated maps: CBD, Westwood Village Transfer Points, Alaska Junction Transfer Points, Downtown RapidRide Layovers



0 0.35 0.7 1.4 Miles



## Ballard

From: Prefontaine PI S/Yesler Way

- ◆ Prefontaine PI S
- C 3 Av
- L Broad St
- R 1 Av
- C 1 Av N
- L Mercer St
- C W Mercer St
- C W Mercer PI
- R Elliott Av W
- C 15 Av W
- R "W Dravus St" Exit
- C 15 Av W
- R "Nickerson St" Exit  
(keep to left)
- C 15 Av W
- C Ballard Bridge
- C 15 Av NW
- R "Leary Way" Exit
- C 15 Av NW
- R Holman Rd NW
- L 7 Av NW
- L NW 100 St
- R NW 100 PI
- S 7 Av NW (fs)

**D Line Stops  
Northbound**

- Prefontaine PI S/  
Yesler
- 3 Av/Columbia St
- 3 Av/Seneca St
- 3 Av/Pike St
- 3 Av/Virginia St
- 3 Av/Bell St
- 3 Av/Vine St
- 1 Av N/Denny
- 1 Av N/Republican St
- Mercer St/  
Queen Anne Av N
- W Mercer St/3 Av W
- Elliott Av W/  
W Prospect St
- Elliott Av W/W Galer St
- 15 Av W/W Newton St
- 15 Av W/W Wheeler St
- 15 Av W/W Armour St
- 15 Av W/W Dravus St
- 15 Av W/W Emerson St
- 15 Av NW/  
NW Leary
- 15 Av NW/  
NW Market St
- 15 Av NW/NW 60 St
- 15 Av NW/NW 65 St
- 15 Av NW/NW 70 St
- 15 Av NW/NW 80 St
- 15 Av NW/NW 85 St
- Holman Rd NW/  
Mary Av NW
- NW 100 PI/7 Av NW

**Awareness Areas**

4th Av/S Washington St  
3rd Av/Pike St  
3rd Av/Pine St  
3rd Av/Virginia St

## Downtown

From: NW 100 PI/7 Av NW

- ◆ NW 100 PI (fs) (7 Av NW)
- C NW 103 St
- R 3 Av NW
- R Holman Rd NW
- C 15 Av NW
- R "Leary Way" Exit
- C 15 Av NW
- C Ballard Bridge
- C 15 Av W
- R "W Dravus St" Exit
- C 15 Av W
- C Elliott Av W
- L W Mercer PI
- C W Mercer St
- R Queen Anne Av N
- L Denny Way
- R 3 Av
- L Yesler Way
- L Terrace St
- R 5 Av
- C 5Av S
- S layover (ns)  
"S Washington St"

**When Scheduled to  
SODO Busway/  
S Royal Brougham**  
*Operate regular route*

- 2 Denny Way
- C Denny Way
- R 3 Av
- C 3 Av S
- L 2 Av Ext S
- C 4 Av S
- L S Royal Brougham
- R SODO Busway
- S

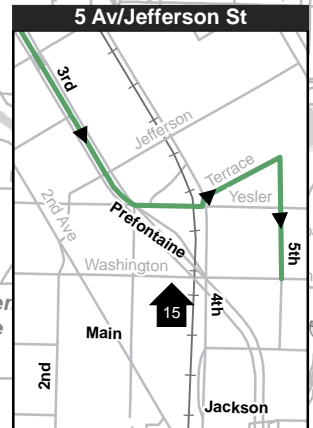
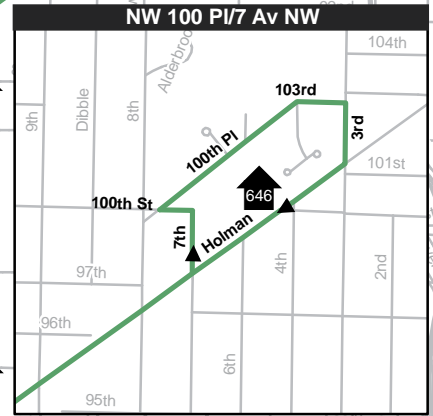
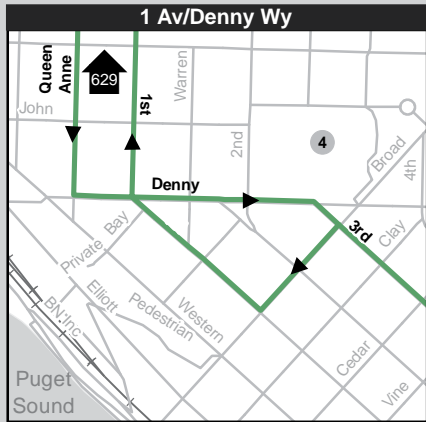
**SB 5th Ave Between  
Yesler and Washington**

Do not layover at this location after 9 PM. Follow deadhead instructions on run card.

**D Line Stops  
Southbound**

- NW 100 PI/7 Av NW
- Holman Rd NW/  
Mary Av NW
- 15 Av NW/NW 85 St
- 15 Av NW/NW 80 St
- 15 Av NW/NW 75 St
- 15 Av NW/NW 70 St
- 15 Av NW/NW 65 St
- 15 Av NW/NW 60 St
- 15 Av NW/  
NW Market St
- 15 Av NW/  
NW Leary
- 15 Av W/W Emerson St
- 15 Av W/W Dravus St
- 15 Av W/W Armour St
- 15 Av W/W Wheeler St
- 15 Av W/W Armory
- Elliott Av W/W Galer St
- Elliott Av W/  
W Prospect St
- W Mercer St/3 Av W
- Queen Anne Av N/  
W Mercer St
- Queen Anne Av N/  
W John St
- 3 Av/Cedar St
- 3 Av/Bell St
- 3 Av/Virginia St
- 3 Av/Pike St
- 3 Av/Seneca St
- 3 Av/Columbia St
- Terrace St/5 Av
- 3 Av S/S Main St
- SODO Busway/  
S Royal Brougham

To	To	Base
Ballard (via Uptown)	0220	Downtown (via Uptown) 0250
at W Mercer St/Queen Anne Av N	01AE	Central Base 04D3
at 15 Av NW/NW Market St		Stadium Station 0158
to Crown Hill	0221	



## MAP NOTES

- Common Points of Interest
  - 1 Swedish Med Center - Ballard
  - 2 Seattle Station 35
  - 3 Ballard Post Office
  - 4 Pacific Science Center
  - 5 The Center School
  - 6 Seattle Station 23
  - 7 Ballard High School
  - 8 Polyclinic-Ballard
  - 9 Seattle Station 18
  - 10 Queen Anne Post Office
  - 11 Ballard Community Hospital
  - 12 Seattle Station 20
- ▲ Comfort Stations
  - 15 Metro - 4th/Wash.
  - 79 Central/Atlantic Base
  - 320 Safeway
  - 524 Safeway
  - 572 Metro Employee Parking Garage
  - 589 Dick's Drive-In Restaurant
  - 630 Fire House Ballard
  - 643 Seattle Fire Station #35
  - 646 QFC
  - 692 Key Arena
  - 730 Rite Aid
  - 738 Bartell Drugs

For comfort stations in CBD, see CBD map in Associated maps list

Associated maps: CBD, Downtown RapidRide Layovers



0 0.375 0.75 1.5 Miles

## Aurora Village Transit Center

From: Prefontaine Pl S/Yesler

- ◆ Prefontaine Pl S
- C 3 Av
- R Battery St
- L Aurora Av N
- R "N 63 St" Exit
- L N 63 St (underpass)
- 2 Woodland Pl N
- C Linden Av N
- C Winona Av N
- L Aurora Av N
- R N 200 St
- L enter Aurora Village Transit Center
- R North Rd
- 2 Bay 3 (if blocked use Bay 2 or 1 - drop off only)

**If Blocking In-Service Bay 12**

- C N 200 St
- R enter Aurora Village Transit Center
- S layover Bay A

**E Line Stops****Northbound**

- Prefontaine Pl S/Yesler
- 3 Av/Columbia St
- 3 Av/Seneca
- 3 Av/Pike St
- 3 Av/Virginia St
- 3 Av/Bell St
- Aurora Av/Denny
- Aurora Av N/Galer St
- Aurora Av N/Lynn St
- Aurora Av N/N 46 St
- Aurora Av N/N 64 St
- Aurora Av N/N 72 St
- Aurora Av N/N 76 St
- Aurora Av N/N 80 St
- Aurora Av N/N 85 St
- Aurora Av N/N 91 St
- Aurora Av N/N 95 St
- Aurora Av N/N 100 St
- Aurora Av N/N Northgate
- Aurora Av N/N 115 St
- Aurora Av N/N 125 St
- Aurora Av N/N 130 St
- Aurora Av N/N 135 St
- Aurora Av N/N 145 St
- Aurora Av N/N 152 St
- Aurora Av N/N 155 St
- Aurora Av N/N 160 St
- Aurora Av N/N 165 St
- Aurora Av N/N 170 St
- Aurora Av N/N 175 St
- Aurora Av N/N 180 St
- Aurora Av N/N 185 St
- Aurora Av N/N 192 St
- Aurora Av N/N 198 St
- Aurora Village Transit Center

## Downtown Seattle

From: Aurora Village Transit Center

- ◆ Aurora Village Transit Center (Bay 10)
- C N 200 St
- L Aurora Av N
- R "Downtown/Denny Way" Exit
- C Wall St
- L 3 Av
- C 3 Av S
- R S Washington St
- S

**When scheduled to SODO Busway/S Royal Brougham**  
*Operate regular route*

- 2 3 Av S
- C 3 Av S
- L 2 Av Ext S
- C 4 Av S
- L S Royal Brougham
- R SODO Busway
- S

**E Line Stops**  
**Southbound**

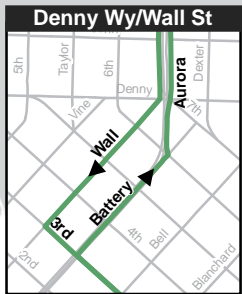
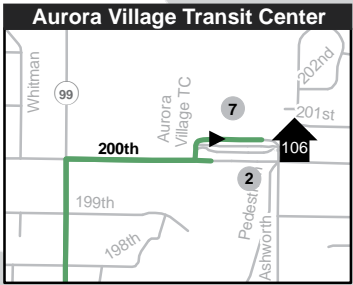
- Aurora Village Transit Center
- Aurora Av N/N 200 St
- Aurora Av N/N 192 St
- Aurora Av N/N 185 St
- Aurora Av N/N 180 St
- Aurora Av N/N 175 St
- Aurora Av N/N 170 St
- Aurora Av N/N 165 St
- Aurora Av N/N 160 St
- Aurora Av N/N 155 St
- Aurora Av N/N 152 St
- Aurora Av N/N 145 St
- Aurora Av N/N 135 St
- Aurora Av N/N 130 St
- Aurora Av N/N 125 St
- Aurora Av N/N 115 St
- Aurora Av N/N 105 St
- Aurora Av N/N 100 St
- Aurora Av N/N 95 St
- Aurora Av N/N 90 St
- Aurora Av N/N 85 St
- Aurora Av N/N 80 St
- Aurora Av N/N 76 St
- Aurora Av N/N 66 St
- Aurora Av N/N 46 St
- Aurora Av N/Lynn St
- Aurora Av N/Galer St
- Aurora Av N/Harrison St
- Aurora Av N/Denny
- Wall St/5 Av
- 3 Av/Bell St
- 3 Av/Virginia St
- 3 Av/Pike St
- 3 Av/Seneca St
- 3 Av/Columbia St
- S Washington St/3 Av S

**Awareness Areas**

3rd Av/Pike St  
 3rd Av/Pine St  
 3rd Av/Virginia St  
 N 105th St/Aurora Av N

**To****Base**

Aurora Village Transit Center 03CF Central Base 04D5  
 Stadium Station 0676



**MAP NOTES**

● Common Points of Interest

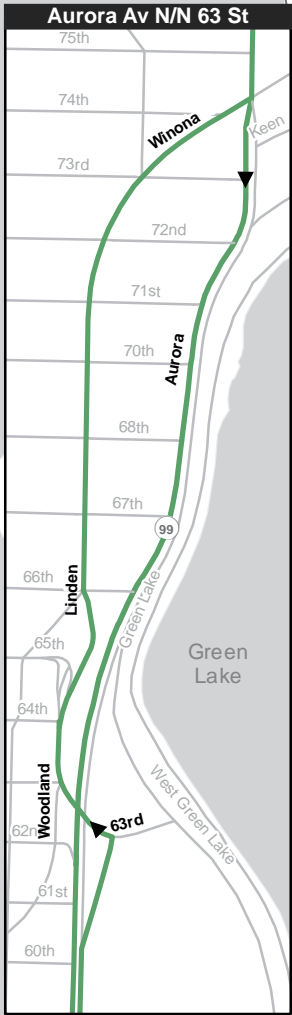
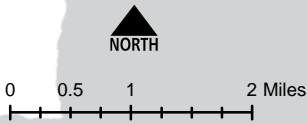
- 1 Blood Bank-Northend
- 2 Aurora Village Transit Center
- 3 Shoreline Historical Museum
- 4 Social Security Office-North Seattle
- 5 Bitter Lake Post Office
- 6 Seattle Station 9
- 7 Aurora Village Transit Center P&R
- 8 Shoreline P&R
- 9 Shoreline Station 61-HQ
- 10 Fremont Library
- 11 Employment Security Dept-North Seattle
- 12 Department of Licensing-North District
- 13 King North/Ballard Comm Services-ESD
- 14 Shoreline Police Department
- 15 North Seattle Worksource
- 16 Shoreline City Hall
- 17 Seattle Station 31
- 18 Shoreline Station 64

▲ Comfort Stations

- 15 Metro - 4 Av/Washington
- 106 Aurora Village Transit Center
- 141 P&R - Shoreline
- 653 Elm Coffee Roasters
- 666 Good Bar
- 704 Chevron

For comfort stations in CBD, see CBD map in Associated maps list

Associated maps: CBD, Downtown RapidRide Layovers



“We must decide whether we are willing to fight alongside our neighbors or if we are going to turn our backs on the progress we’ve achieved.”



- Ilhan Omar

## Burien Transit Center

From: N 10 St/Garden Av N (The Landing)

- ◆ N 10 St
- R Park Av N
- L Logan Av N
- C Logan Av S  
(left lane)
- L Renton Transit  
Center roadway
- 2 Bay 3
- C through transit center
- L Burnett Av S
- L S 2 St
- L Rainier Av S
- R SW 7 St
- L Lind Av SW
- R SW 16 St
- L Oakesdale Av SW
- R SW 27 St
- C Strander Blvd
- R Tukwila Sounder Station  
access roadway
- R bus-only roadway (to  
Tukwila Sounder Station)
- C bus-only roadway
- 2 Bay 1
- C bus-only roadway  
(to S Longacres )
- L S Longacres
- L W Valley Highway
- R Strander Blvd
- R Andover Park W
- R Tukwila Parkway
- C 66 Av S
- L Southcenter Blvd
- L enter Tukwila  
International  
Boulevard Station
- L central roadway
- C east roadway
- R bus-only roadway
- 2 Bay 3
- C bus-only roadway
- C central roadway  
(through station)
- L exit to Southcenter Blvd
- L Southcenter Blvd
- C S 154 St
- C S 156
- C S 156 St
- C SW 156 St
- R 4 Av SW
- R SW 150 St
- L roadway to Burien Transit  
Center
- 2 Bay 4

### F Line Stops

#### Westbound

- N 10 St/Garden Ave N
- Logan Av N/N 10 St
- Logan Av N/N 6 St
- Renton Transit Center,  
Bay 3
- S 2 St/Shattuck Av S
- Rainier Av S/S 3 Pl
- SW 7 St/Rainier Av S
- Lind Av SW/SW 7 St
- Lind Av SW/  
SW Grady
- Lind Av SW/SW 16 St
- Oakesdale Av SW/  
Boeing Access Rd  
(1900 blk)
- Tukwila Sounder Station,  
Bay 1
- Strander Blvd/  
W Valley H
- Strander Blvd/  
Andover Park East
- Andover Park West/  
Baker Blvd
- Southcenter Blvd/  
65 Av S
- Southcenter Blvd/  
62 Ave S
- Southcenter Blvd/  
52 Ave S
- Southcenter Blvd/  
The Boulevard at  
South Station
- Southcenter Blvd/  
42 Ave S
- Tukwila International  
Boulevard Station,  
Bay 3
- S 154 St/32 Ave S
- S 154 St/24 Ave S
- S 156 St/Des Moines  
Memorial Dr S
- S 156 St/2 Ave S
- S 156 St/1 Ave S
- 4 Av SW/SW 156 St
- 4 Av SW/SW 152 St
- Burien Transit Center,  
Bay 4

### Awareness Areas

Renton TC  
Andover Park W/  
Baker Blvd  
Andover Park W/  
Strander Blvd

#### To

Burien 015A

#### Base

South Base 04D9



## The Landing (Renton)

From: Burien Transit Center

♦ Burien Transit Center  
 Bay 6  
 C through transit center  
 L roadway to SW 150 St  
 R SW 150 St  
 L 4 Av SW  
 L SW 156 St  
 C S 156 St  
 C S 156  
 C S 154 St  
 C Southcenter Blvd  
 R enter Tukwila  
 International  
 Boulevard Station  
 L central roadway  
 C east roadway  
 R bus-only roadway  
 2 Bay 2  
 C bus-only roadway  
 C central roadway  
 (through Station)  
 L exit to Southcenter Blvd  
 R Southcenter Blvd  
 R 66 Av S  
 C Tukwila Parkway  
 L Andover Park W  
 L Strander Blvd  
 L W Valley Highway  
 R S Longacres (S 158 St)  
 R bus-only roadway (to  
 Tukwila Sounder Station)  
 C bus-only roadway  
 2 Bay 2  
 C bus-only roadway  
 (to S Longacres )  
 L S Longacres  
 L Tukwila Sounder Station  
 access roadway (to  
 SW 27 St/Strander Blvd)

L Strander Blvd (SW 27 St)  
 C SW 27 St  
 L Oakesdale Av SW  
 R SW 16 St  
 L Lind Av SW  
 R SW 7 St  
 L Rainier Av S  
 R S 3 St  
 L Burnett Av S  
 L Renton Transit  
 Center roadway  
 2 Bay 2  
 C through transit center  
 R Logan Av S  
 C left through-lane  
 (Logan Ave N)  
 C Logan Av N  
 C Park Av N  
 R Garden Av N  
 R N 10 St  
 S pullout Garden Av N (fs)

**F Line Stops  
Eastbound**

- Burien Transit Center,  
Bay 6
- 4 Av SW/SW 152 St
- 4 Av SW/SW 156 St
- S 156 St/1 Av S
- S 156 St/4 Av S
- S 156 /Des Moines  
Memorial Dr S
- S 154 St/24 Av S (ns)
- S 154 St/32 Av S
- Tukwila International  
Boulevard Station,  
Bay 2
- Southcenter Blvd/  
42 Av S
- Southcenter Blvd/  
The Boulevard at South  
Station
- Southcenter Blvd/  
53 Av S
- Southcenter Blvd/  
62 Ave S
- Southcenter Blvd/  
65 Ave S
- Andover Park West/  
Baker Blvd
- Strander Blvd/  
Andover Park East
- W Valley H/Strander Blvd
- Tukwila Sounder Station,  
Bay 2
- Oakesdale Av SW/  
Boeing Access Rd  
(1900 blk)
- SW 16 St/Lind Av SW
- Lind Av SW/  
SW Grady
- Lind Av SW/SW 7 St
- Rainier Av S/S 7 St
- Rainier Av S/S 4 Pl
- S 3 St/Rainier Av S
- Renton Transit Center,  
Bay 2
- Logan Av N/N 6 St
- Logan Av N/N 10 St
- Park Av N/Garden Av N
- N 10 St/Garden Av N

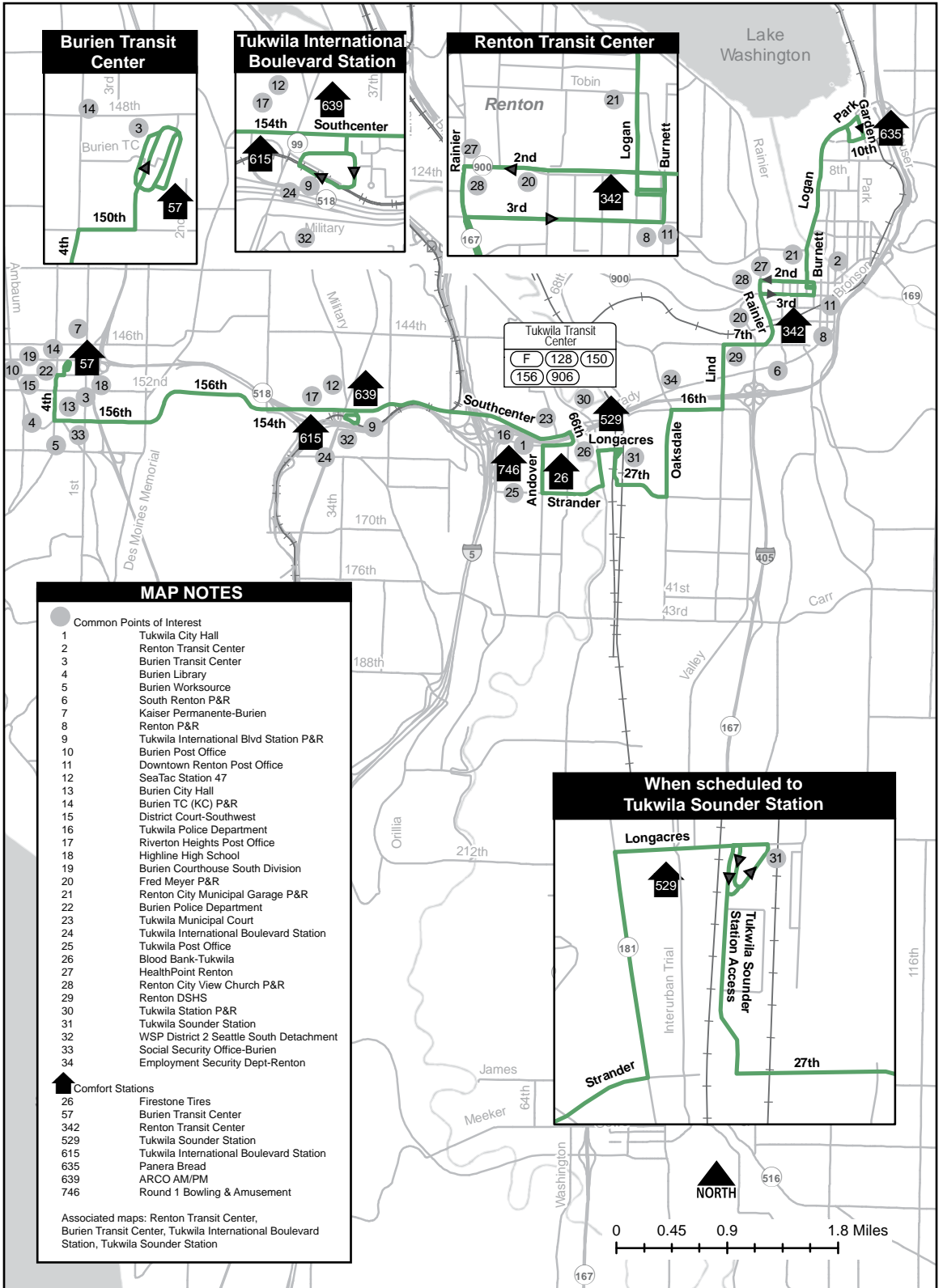
**Awareness Areas**

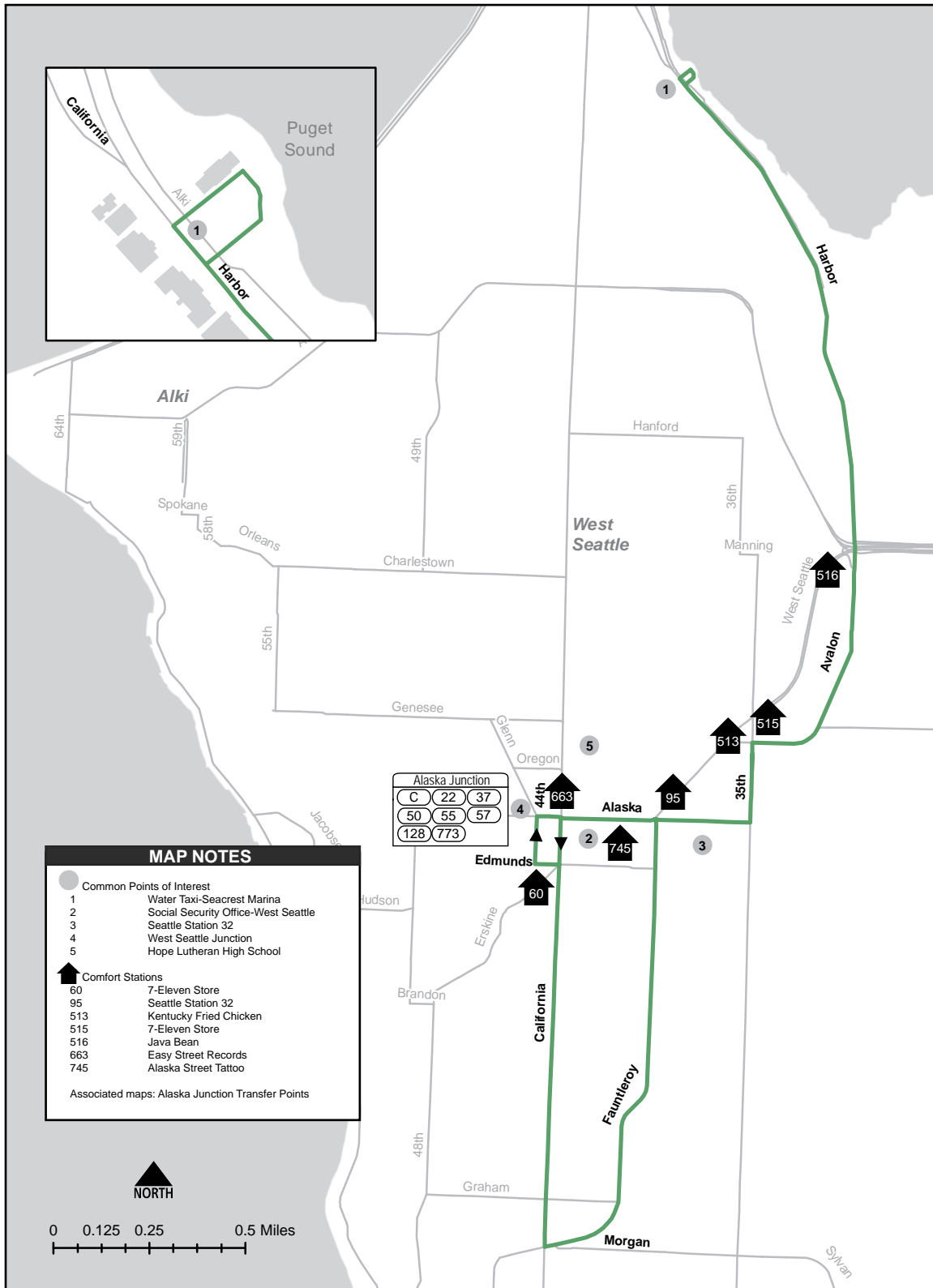
Renton TC  
 Andover Park W/  
 Baker Blvd  
 Andover Park W/  
 Strander Blvd

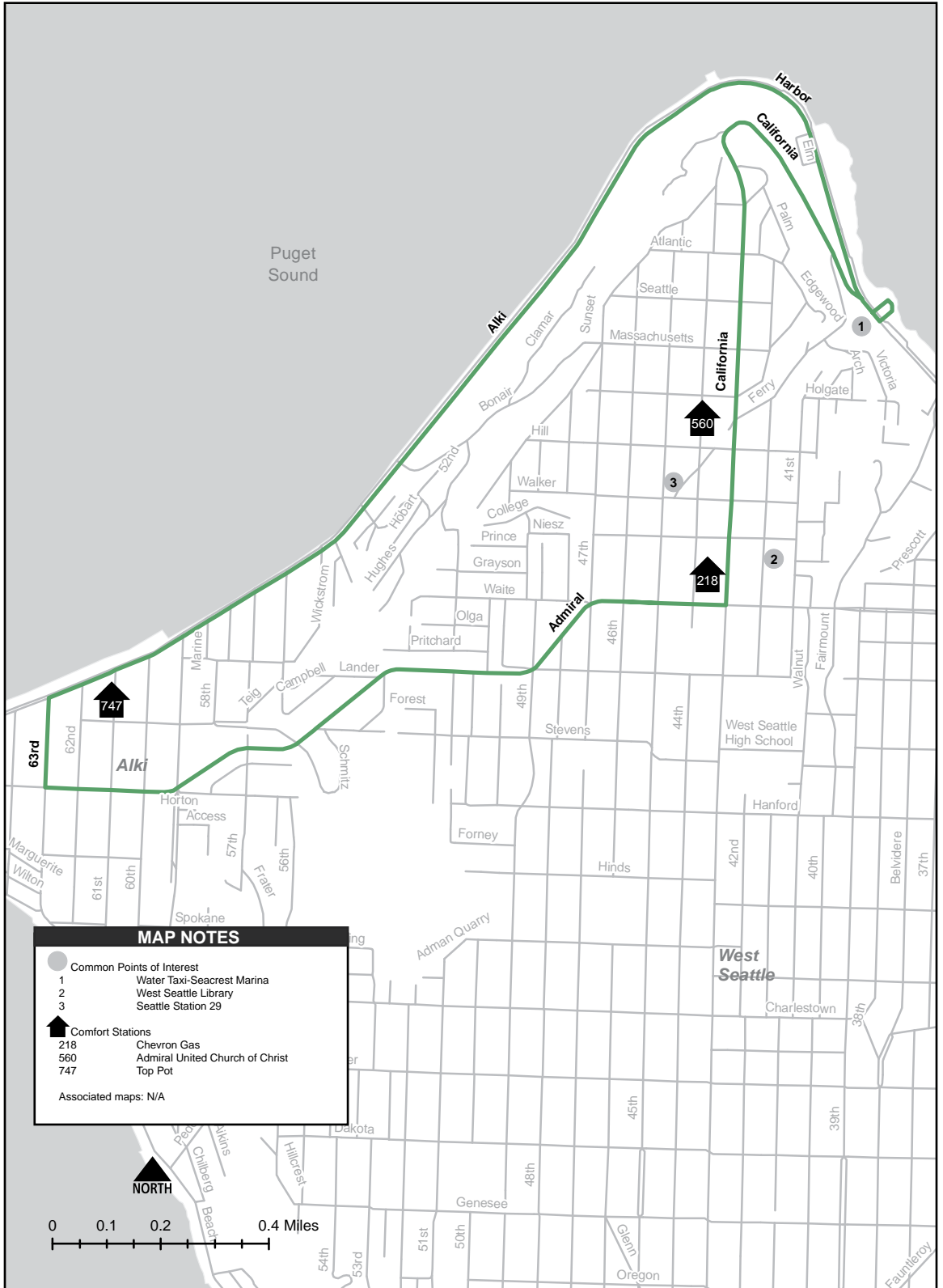
**To****Base**

The Landing (Renton) 04CD South Base 0011









**International School****From: Newport High School Roadway**

- ◆ WB Newport HS road (by stadium)
- L 124 Av SE
- L Coal Creek Pk SE
- R Factoria Blvd SE
- R SE Newport Way
- R 150 Av SE
- C 148 Av SE
- L SE 46 St
- R 150 Av SE
- L SE 46 Way
- L SE 46 Way (at stop sign at 158 Ave SE)
- L 164 Av SE
- C SE 44 Way
- C 164 Way SE
- C 164 Av SE
- L SE Newport Way
- R Factoria Blvd SE
- S Newport H.S. stop (fs) (SE Newport Way)
- C Factoria Blvd SE
- C Richards Rd
- L Lake Hill Connector
- R SE 7 Pl
- L 128 Av SE
- L enter International School
- C counterclockwise loop
- S E-W rdwy

**AM Express Stop Instructions**

- Make no stops between AM layover and 150 Av SE/ SE Newport Way
- Make all stops between 150 Av SE/ SE Newport Way and around the loop again to 150 Av SE/ SE Newport Way
- Make no stops between 150 Av SE/ SE Newport Way and Newport High School
- Make all stops between Newport High School and International School

**Factoria Blvd SE/Coal Creek Pk SE****From: Newport High School**

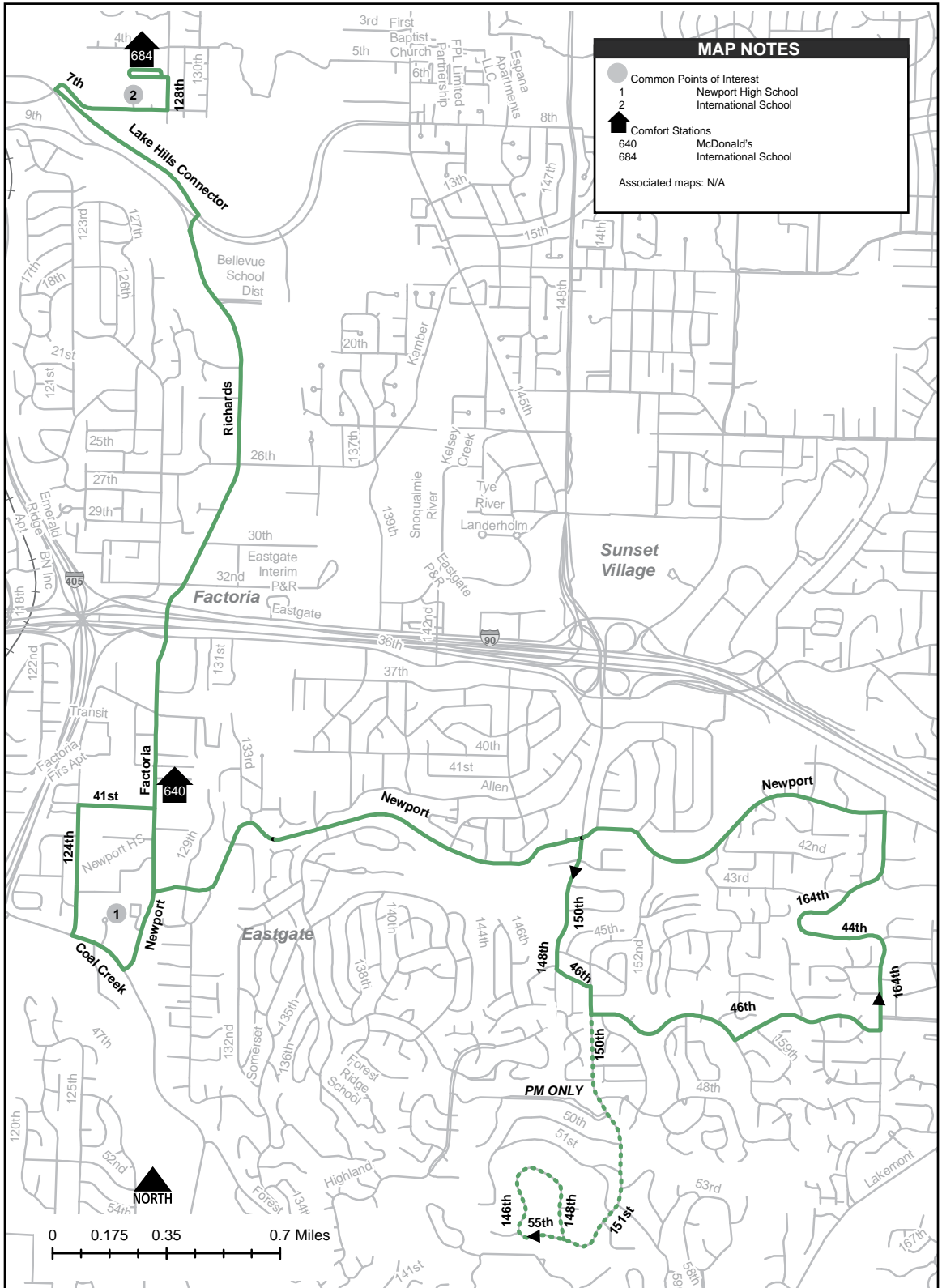
- ◆ 124 Av SE
- R SE 41 Pl
- R Factoria Blvd SE
- L SE Newport Way
- R 150 Av SE
- C 148 Av SE
- L SE 46 St
- R 150 Av SE
- C 151 Av SE (Farmer Rd)
- C SE 55 St
- C 146 Av SE
- C 148 Av SE
- L SE 55 St
- C 151 Av SE
- C 150 Av SE
- R SE 46 Way
- L SE 46 Way (at stop sign at 158 Ave SE)
- L 164 Av SE
- C SE 44 Way
- C 164 Way SE
- C 164 Av SE
- L SE Newport Way
- L Factoria Blvd SE
- S Coal Creek Pk SE (ns)

**PM Express Stop Instructions**

- Make all stops between 150 Av SE/ SE Newport Way and around the loop again to 150 Av SE/ SE Newport Way
- Make no stops between 150 Av SE/ SE Newport Way and PM layover

**To****Base**

International School	0805	East Base	04D4
Cougar Mountain	0806		



International School

From: Newcastle Way/Coal Crk Pk SE

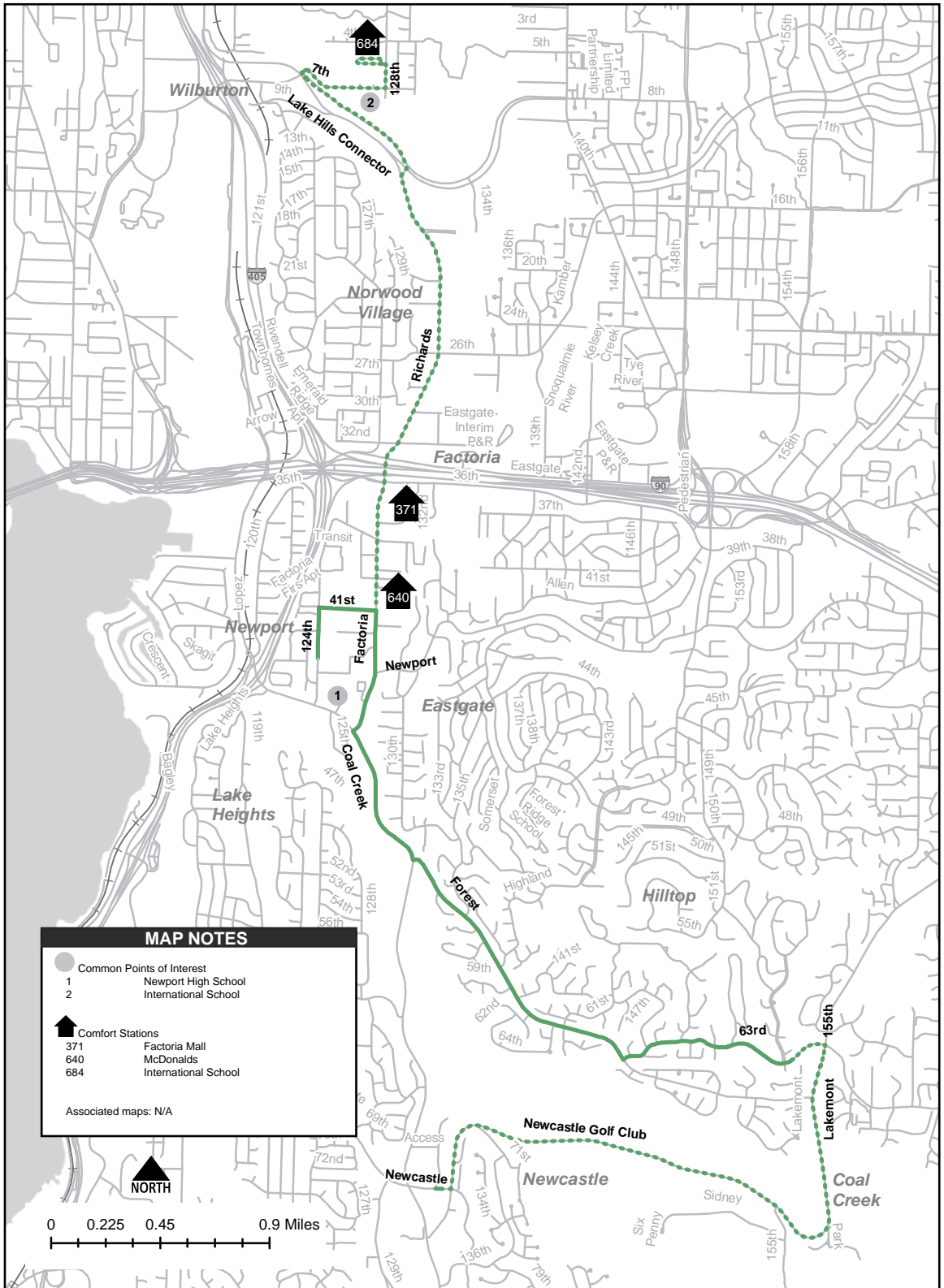
- ◆ Newcastle Way
- L Newcastle Golf Club Rd
- C Lakemont Blvd SE
- L SE 63 St
- R Forest Dr SE
- R Coal Creek Pk SE
- R Factoria Blvd SE
- S Newport High  
School stop  
(fs) (SE Newport Way)
- C Factoria Blvd SE
- C Richards Rd
- L Lake Hills Connector
- R SE 7 Pl
- L 128 Av SE
- L enter International School
- C counterclockwise loop
- S E-W rdwy

155 Av SE/SE 63 St (Newcastle)

From: Newport High School

- ◆ 124 Av SE
- C 124 Av SE
- R SE 41 Pl
- R Factoria Blvd SE
- C Factoria Blvd SE
- L Coal Creek Pk SE
- L Forest Dr SE
- L SE 63 St
- S

To	Base	
International School	0807	East Base 04D4
Newcastle	0808	



# **Bellevue H.S./International School (AM route)**

**From: Newport High School**

♦ 124 Av SE  
 C 124 Av SE  
 R SE 41 Pl  
 R Factoria Blvd SE  
 R Coal Creek Pkwy SE  
 C Lake Washington  
 Blvd SE  
 C 118 Av SE  
 L SE 8 St  
 L 112 Av SE  
 R Bellevue Wy SE  
 R 108 Av SE  
 (drop off students at  
 Bellevue High School)  
 R Main St  
 R 116 Av NE  
 C Lake Hills Connector  
 L SE 7 Pl  
 L 128 Av SE  
 L enter International School  
 C counterclockwise loop  
 S

# **Newport High School (PM route)**

**From: Wilburton P&R**

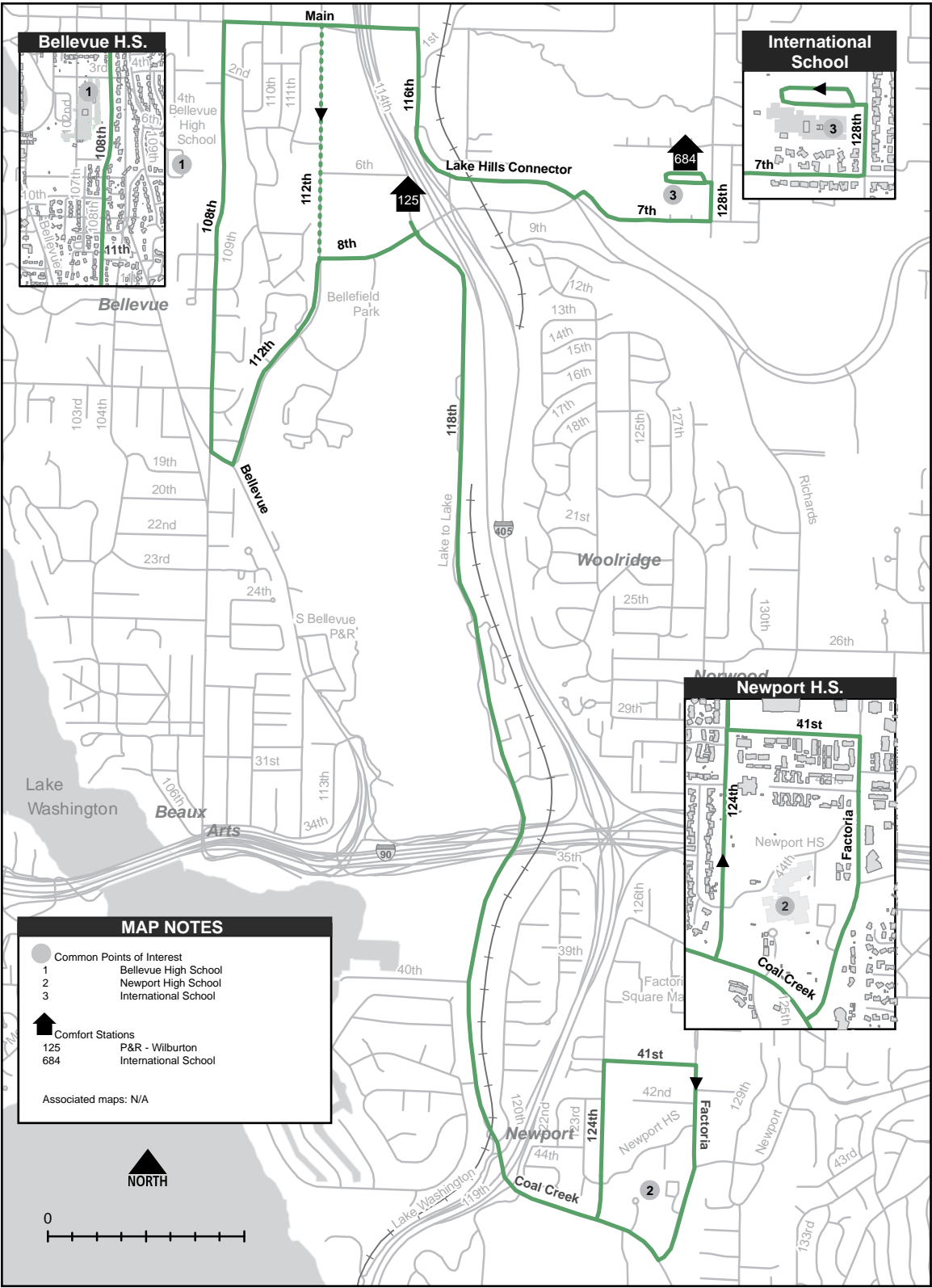
♦ SE 8 St (fs of SB I-405  
 off ramp)  
 C SE 8 St  
 L 112 Av SE  
 R Bellevue Wy  
 R 108 Av SE  
 (pick up students from  
 Bellevue High School)  
 C 108 Av SE  
 R Main St  
 R 112 Av SE  
 L SE 8 St  
 R 118 Av SE  
 C Lake Washington  
 Blvd SE  
 C Coal Creek Pkwy SE  
 L 124 Av SE  
 S 124 Av SE  
 (fs) (SE 44 St)

## **To**

## **Base**

International School	038D	East Base	04D4
Newport High School	0384	Bellevue Base	04D2





**International School (AM route)**

**From: Coal Creek Pk SE/I-405**

◆ Coal Creek Pk SE  
 (fs of SB off-ramp)  
 R SE 60 St  
 R 126 Av SE  
 L SE 56 St  
 L 119 Av SE  
 R SE 60 St  
 R Lake Washington  
 Blvd SE  
 R enter N/B I-405  
 C I-405  
 R "Coal Creek Pk"  
 (Exit 10)  
 R Coal Creek Pk SE  
 L 124 Av SE  
 R SE 38 St  
 L Factoria Blvd SE  
 C Richards Rd  
 L Lake Hills Connector  
 R SE 8 St  
 C SE 7 Pl  
 L 128 Av SE  
 L enter International School  
 C counterclockwise loop  
 S

**I-405/112 Av SE (PM route)**

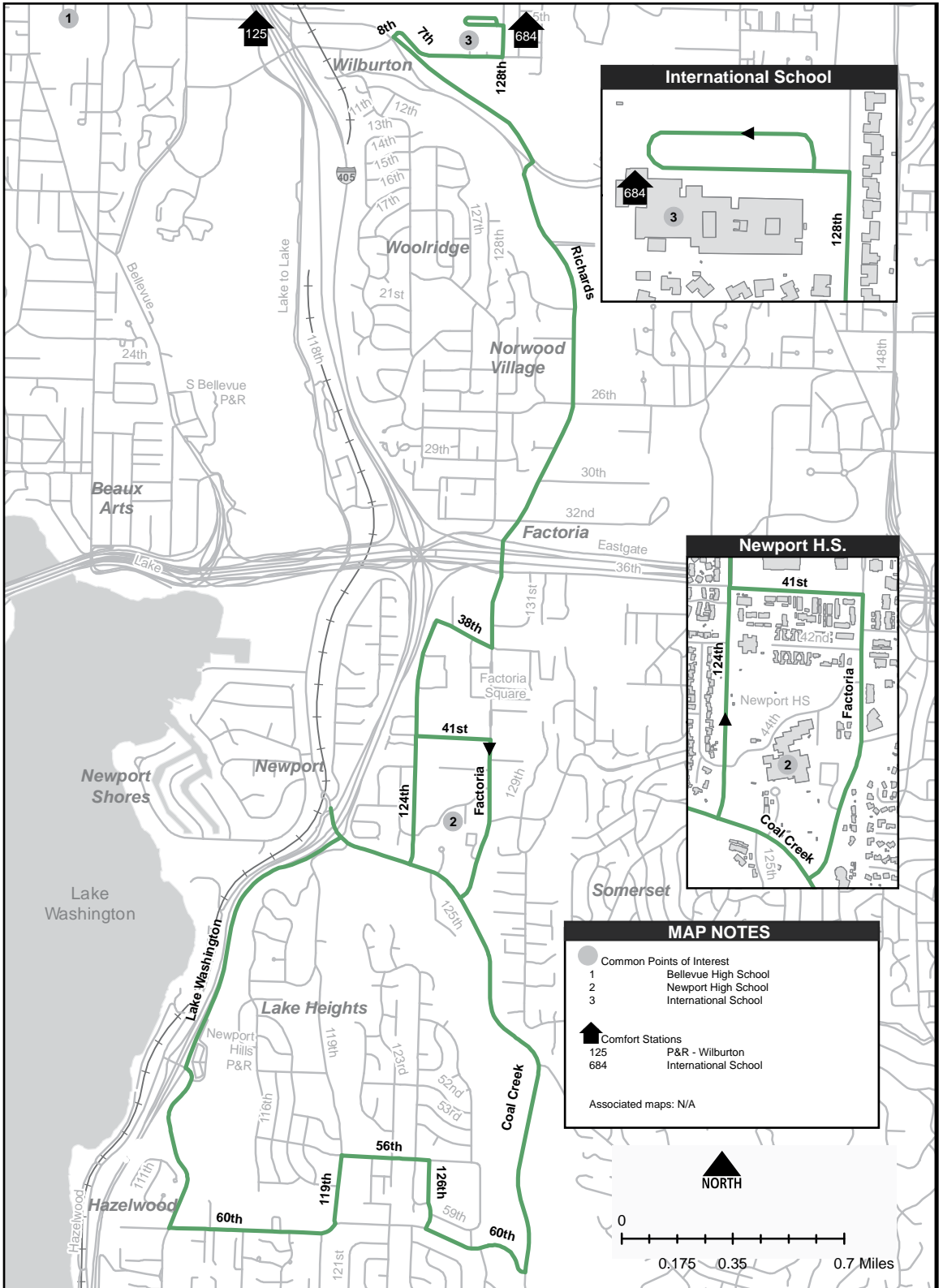
**From: Newport High School**

◆ 124 Av SE  
 C 124 Av SE  
 R SE 41 Pl  
 R Factoria Blvd SE  
 L Coal Creek Pkwy SE  
 R SE 60 St  
 R 126 Av SE  
 L SE 56 St  
 L 119 Av SE  
 R SE 60 St  
 R Lake Washington  
 Blvd SE  
 R enter N/B I-405  
 to freeway stop  
 S

**To**

**Base**

International School	014B	East Base	04D4
Newport Hills	014D		



**128 Av SE/SE 7 PI (AM route)****From: Lakemont Blvd SE/I-90**

- ◆ Lakemont Blvd SE
- C W Lake Sammamish Pk SE
- L SE 38 St
- C 164 PI SE
- L SE 35 PI
- R SE Eastgate Way
- R enter P&R (bus only)
- C through bus loop to Bay 2
- C bus loop exit
- L 140 Av SE
- L SE Eastgate Way
- L SE 35 PI
- C SE 34 St
- L W Lake Sammamish Pk SE
- C W Lake Sammamish Pk NE
- L NE 24 St
- 2 Interlake High School stop
- C NE 24 St
- L NE Bell-Red Rd
- L 124 Av NE
- L NE 2 St
- R 128 Av NE
- C 128 Av SE
- 2 stop ns SE 7 PI (drop off students at International school)

**Vasa Park****From: Interlake High School**

- ◆ Overlake P&R
- C through P&R (counterclockwise)
- L 152 Av NE
- L NE 24 St
- 2 Interlake High School stop
- C NE 24 St
- R W Lake Sammamish Pk NE
- C W Lake Sammamish Pk SE
- R SE 34 St
- C SE 35 PI
- R SE Eastgate Way
- R enter P&R (bus only)
- C through bus loop to Bay 1
- C bus loop exit
- L 140 Av SE
- L SE Eastgate Way
- L SE 35 PI
- R 164 PI SE
- C SE 38 St
- R W Lake Sammamish Pk SE
- C Lakemont Blvd SE
- S (I-90 W/B on-ramp) (ns)

**To****Base**

International School	05C4	East Base	04D4
Vasa Park	011E		



**International School (AM route)****From: Houghton Park and Ride**

♦ 116 Av NE (fs NE 34 St)  
 L Northup Way  
 C NE 20 St  
 L 140 Av NE  
 L Old Redmond Rd  
 L 132 Av NE  
 C NE 40 St  
 C 134 Av NE  
 R NE 36 St  
 L 131 Av NE  
 L 130 Av NE  
 L NE 24 St  
 R 140 Av NE  
 C 140 Av SE  
 2 Sammamish High  
   School stop  
 C 140 Av SE  
 R Lake Hills  
   Connector Rd  
 R SE 7 Pl  
 L 128 Av SE  
 L enter International School  
 C counterclockwise loop  
 S E-W rdwy

**116 Av NE/NE 34 St (PM route)****From: International School Loop**

♦ Bus-Only E-W road at  
   International School  
 R 128 Av SE  
 R SE 7 Pl  
 L Lake Hills  
   Connector Rd  
 L 140 Av SE  
 2 Sammamish High  
   School stop  
 C 140 Av SE  
 C 140 Av NE  
 L NE 24 St  
 R 130 Av NE  
 R 131 Av NE  
 R NE 36 St  
 L 134 Av NE  
 L NE 40 St  
 R 132 Av NE  
 R NE Old Redmond Rd  
 R 140 Av NE  
 R NE 20 St  
 C Northup Way/116 Av NE  
 S NE 34 St

**To****Base**

International School	05CC	East Base	04D4
Bridle Trails	0439	Bellevue Base	04D2



Mercer Island High School (AM route)

From: 76 Av SE/SE 24 St

- ◆ 76 Av SE
- R N Mercer Way
- R 77 Av SE
- L SE 32 St
- R 78 Av SE
- L W Mercer Way
- C E Mercer Way
- L SE 70 Pl
- C SE 68 St
- R Island Crest Way
- R SE 40 St
- R 92 Av SE
- S SE 42 St (ns)

**AM Express Instructions**  
*Make no stops between  
Island Crest Way/  
SE 68 St & Mercer  
Island High School*

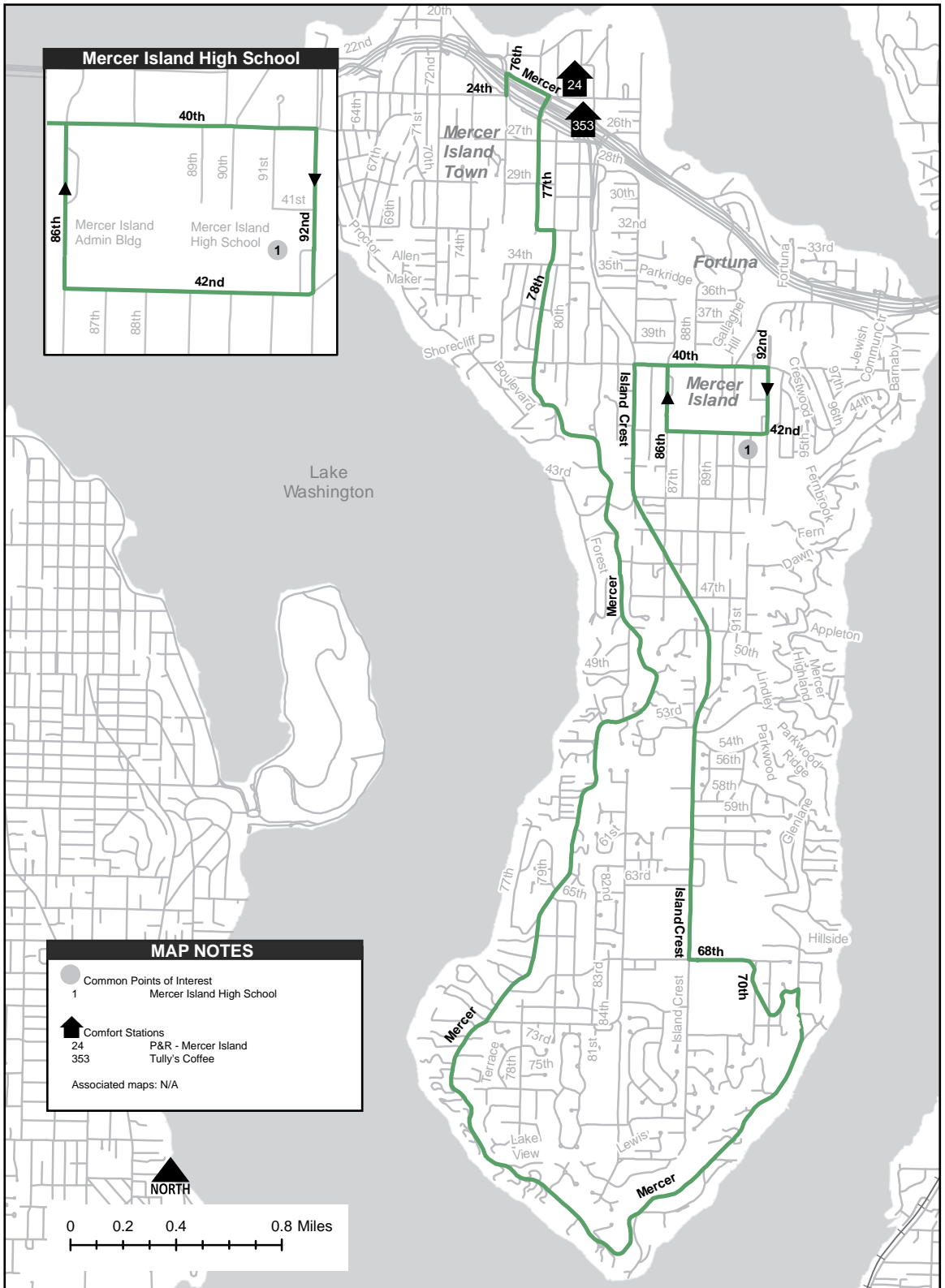
West Mercer Island (PM route)

From: Mercer Island High School

- ◆ SB 92 Av SE  
(SE 42 St) (ns)
- R SE 42 St
- R 86 Av SE
- L SE 40th St
- L Island Crest Way
- L SE 68 St
- C SE 70 Pl
- R E Mercer Way
- C W Mercer Way
- 2 78 Av SE stop

To	Base		
Mercer Island High School	0582	East Base	04D4
West Mercer Island	058D	Bellevue Base	04D2





Mercer Island High School (AM route)

From: SE 32 St/77 Av SE

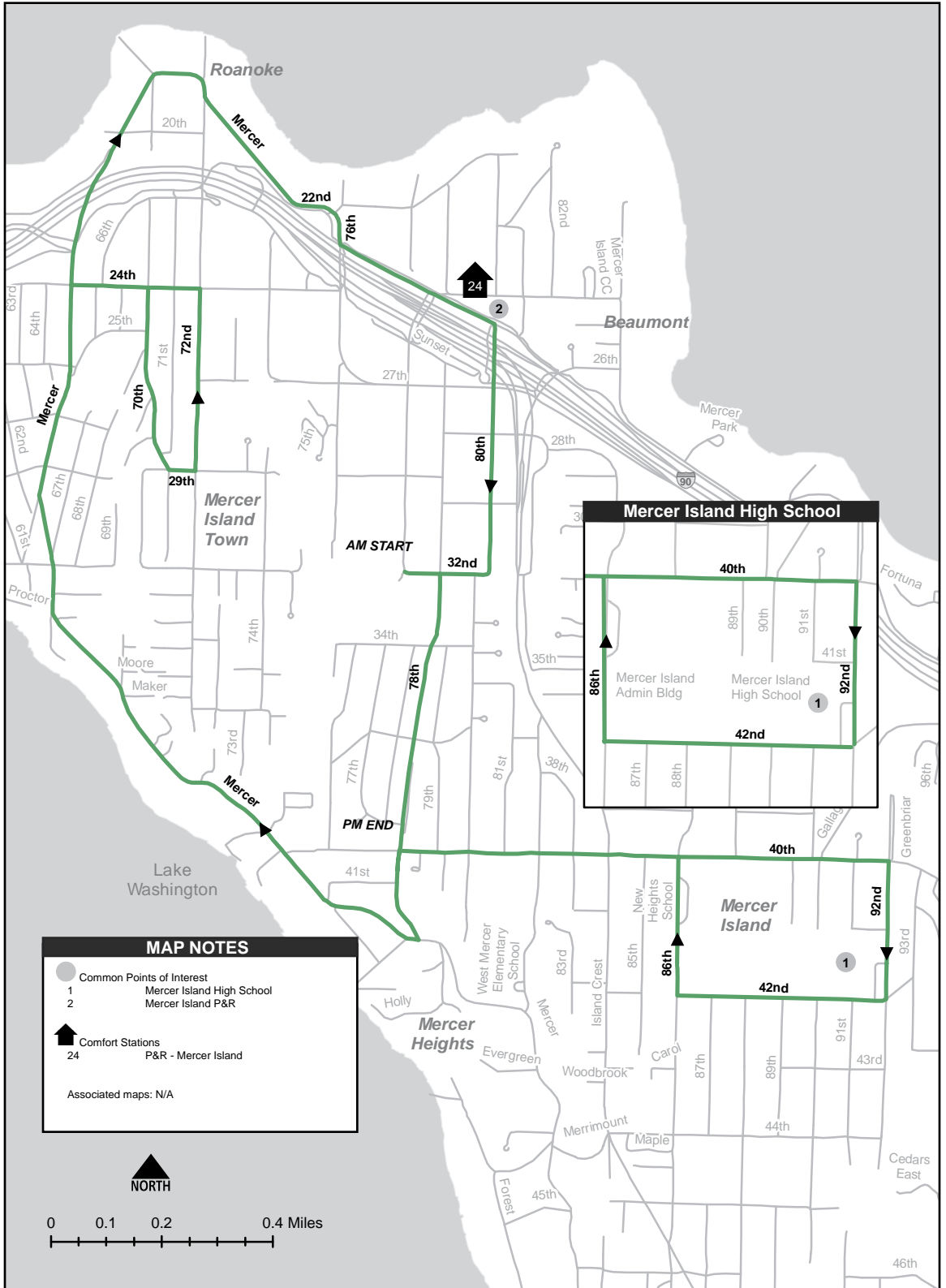
- ◆ SE 32 St
- R 78 Av SE
- R W Mercer Way
- R SE 24 St
- R 70 Av SE
- L SE 29 St
- L 72 Av SE
- L SE 24 St
- R W Mercer Way
- C N Mercer Way
- C SE 22 St
- C 76 Av NE
- L N Mercer Way
- R 80 Av SE
- R SE 32 St
- L 78 Av SE
- L SE 40 St
- R 92 Av SE
- S SE 42 St (ns)

North Mercer Island (PM route)

From: Mercer Island High School

- ◆ SB 92 Av SE
- (SE 42 St) (ns)
- R SE 42 St
- R 86 Av SE
- L SE 40 St
- L 78 Av SE
- R W Mercer Way
- R SE 24 St
- R 70 Av SE
- L SE 29 St
- L 72 Av SE
- L SE 24 St
- R W Mercer Way
- C N Mercer Way
- C SE 22 St
- C 76 Av NE
- L N Mercer Way
- R 80 Av SE
- R SE 32 St
- L 78 Av SE
- S SE 40 St (ns)

To	Base		
Mercer Island High School	059A	East Base	04D4
North Mercer Island	059B		



Lake Washington H.S. (AM route)

From: Totem Lake Transit Center

- ◆ Totem Lake Transit Center Bay 3
- C transit center road
- L NE 128 St
- L 116 Av NE
- C 120 Av NE
- R NE 112 St
- L 116 Av NE
- C Forbes Creek Dr
- L Market St
- L 18 Av
- R 3 St
- L Central
- L 6 St
- R 7 Av

**Slow Order**  
10 mph or less on 7 Av/  
NE 87 St at 112 Av NE

- L 112 Av NE
- R NE 100 St
- R 116 Av NE
- R NE 87 St (7 Av)
- C 7 Av
- L 114 Av NE
- L NE 85 St
- R 120 Av NE
- L NE 80 St
- S 120 Av NE (fs)

Forbes Creek (PM route)

From: NE 80 St/122 Av NE

- ◆ NE 80 St (122 Av NE)(ns)
- R 120 Av NE
- L NE 85 St
- R 114 Av NE
- L 7 Av (NE 87 St)
- R 112 Av NE
- R NE 100 St
- R 116 Av NE
- R NE 87 St
- C 7 Av

**Slow Order**  
10 mph or less on 7 Av/  
NE 87 St at 112 Av NE

- L 6 St
- R Central
- R 3 St
- L 18 Av
- R Market St
- R Forbes Creek Dr
- C 116 Av NE
- R NE 112 St
- R 120 Av NE (ns)

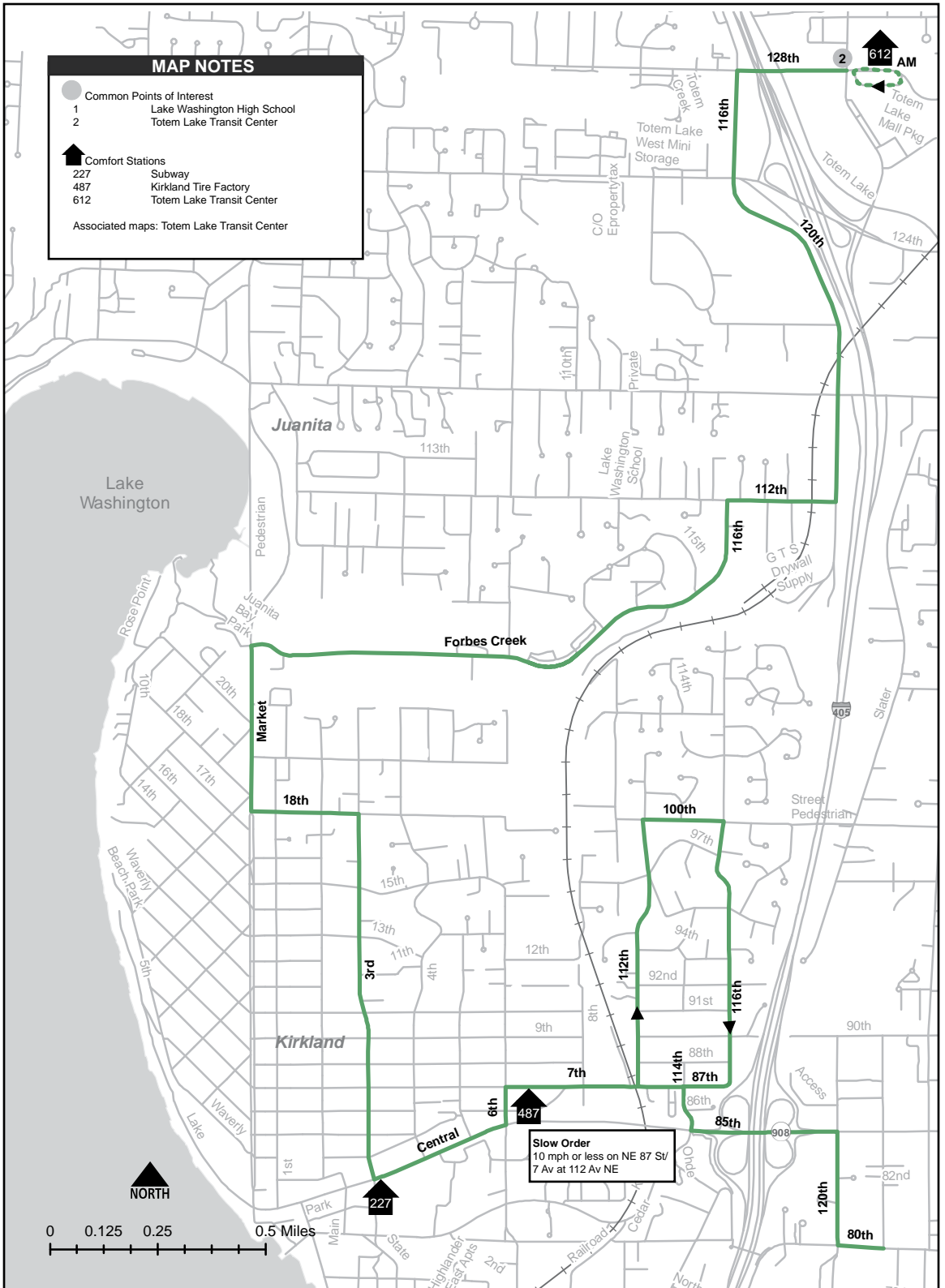
To	Base
Lake Washinton High School	0109 East Base 04D4
Forbes Creek	0107 Bellevue Base 04D2

## MAP NOTES

- Common Points of Interest
- 1 Lake Washington High School
- 2 Totem Lake Transit Center

- ▲ Comfort Stations
- 227 Subway
- 487 Kirkland Tire Factory
- 612 Totem Lake Transit Center

Associated maps: Totem Lake Transit Center



### Mercer Island High School (AM route)

**From: Mercer Village Shopping Center**

♦ N-S rd  
 L SE 68 St  
 L 84 Av SE  
 L 84 Av SE (at intersection  
 with SE 72 St)  
 L SE 78 St  
 L Island Crest  
 R 86 Av SE  
 R SE 40 St  
 L Gallagher Hill Rd  
 C SE 36 St  
 L N Mercer  
 C 84 Av SE  
 L SE 26 St  
 C Island Crest  
 L SE 40 St  
 R 92 Av SE  
 S SE 42 St (ns)

### Mercer Village Shopping Center (PM route)

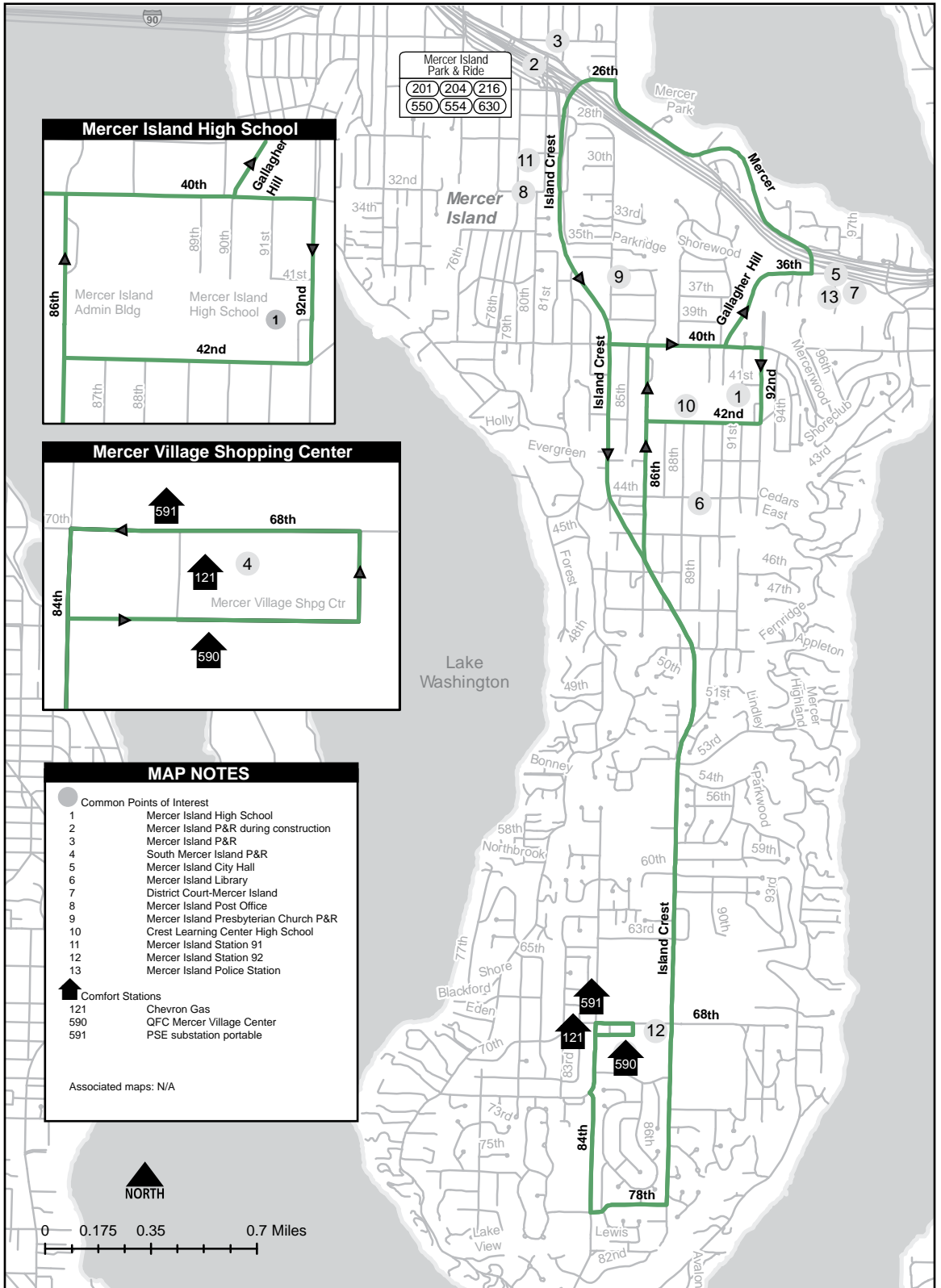
**From: Mercer Island High School**

♦ 92 Av SE (SE 42 St) (ns)  
 R SE 42 St  
 R 86 Av SE  
 R SE 40 St  
 L SE Gallagher Hill Rd  
 C SE 36 St  
 L N Mercer  
 C 84 Av SE  
 L SE 26 St  
 C Island Crest  
 R SE 78 St  
 R 84 Av SE (at intersection  
 with SE 72 St)  
 R enter shopping center  
 C E-W rd  
 L N-S rd  
 2 layover on west side  
 of fire station

#### To

#### Base

Mercer Island High School	081A	East Base	04D4
Mercer Village Shopping Center	081B	Bellevue Base	04D2



# Lake Washington High School (AM route)

From: Overlake Park & Ride

- ◆ Overlake Park & Ride
- C through P&R  
(counterclockwise)
- L 152 Av NE
- L NE 24 St
- L W Lk Sammamish Pk NE
- L NE 40 St
- R 148 Av NE
- L NE Old Redmond Rd
- C NE 70 Pl
- C NE 70 St
- C NE 70 Pl
- R 116 Av NE
- C 116 Av NE
- C NE 80 St
- S 120 Av NE (fs)

## **AM Express Stop Instructions**

- Make no stops between AM layover and NE 24 St/172 Av NE
- Make all stops between NE 24 St/172 Av NE and NE 40 St/156 Av NE
- Make no stops between NE 40 St/156 Av NE and Lake Washington High School

# Ardmore Park (PM route)

From: Lake Washington High School

- ◆ NE 80 St (120 Av NE) (fs)
- C NE 80 St
- R 132 Av NE
- L Old Redmond Rd
- R 148 Av NE
- L NE 40 St
- R W Lk Sammamish Pk NE
- R NE 24 St
- S 173 Av NE (fs)

## **PM Express Stop Instructions**

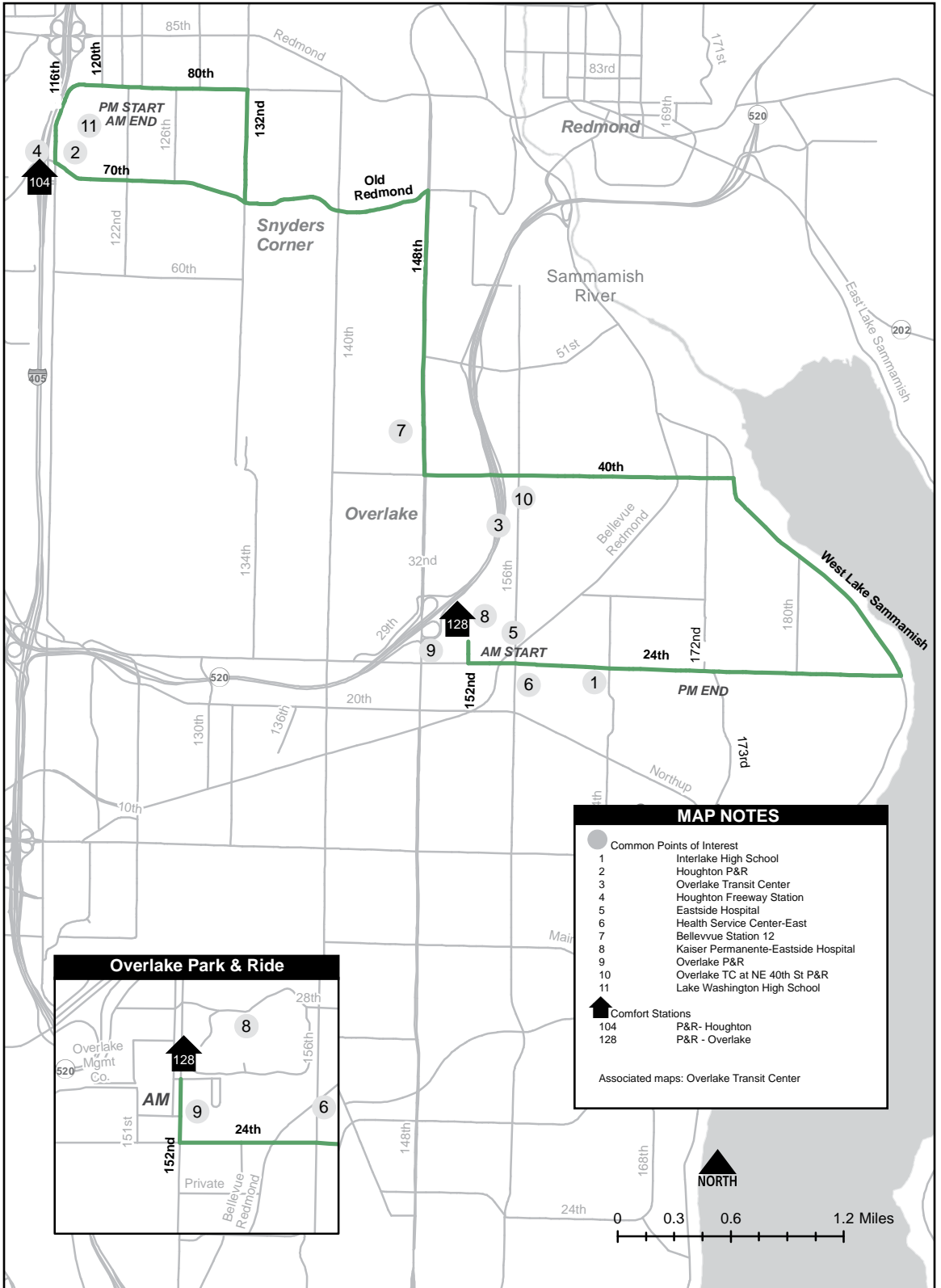
- Make no stops between Lake Washington High School and NE 40 St/156 Av NE
- Make all stops between 1NE 40 St/156 Av NE and PM layover

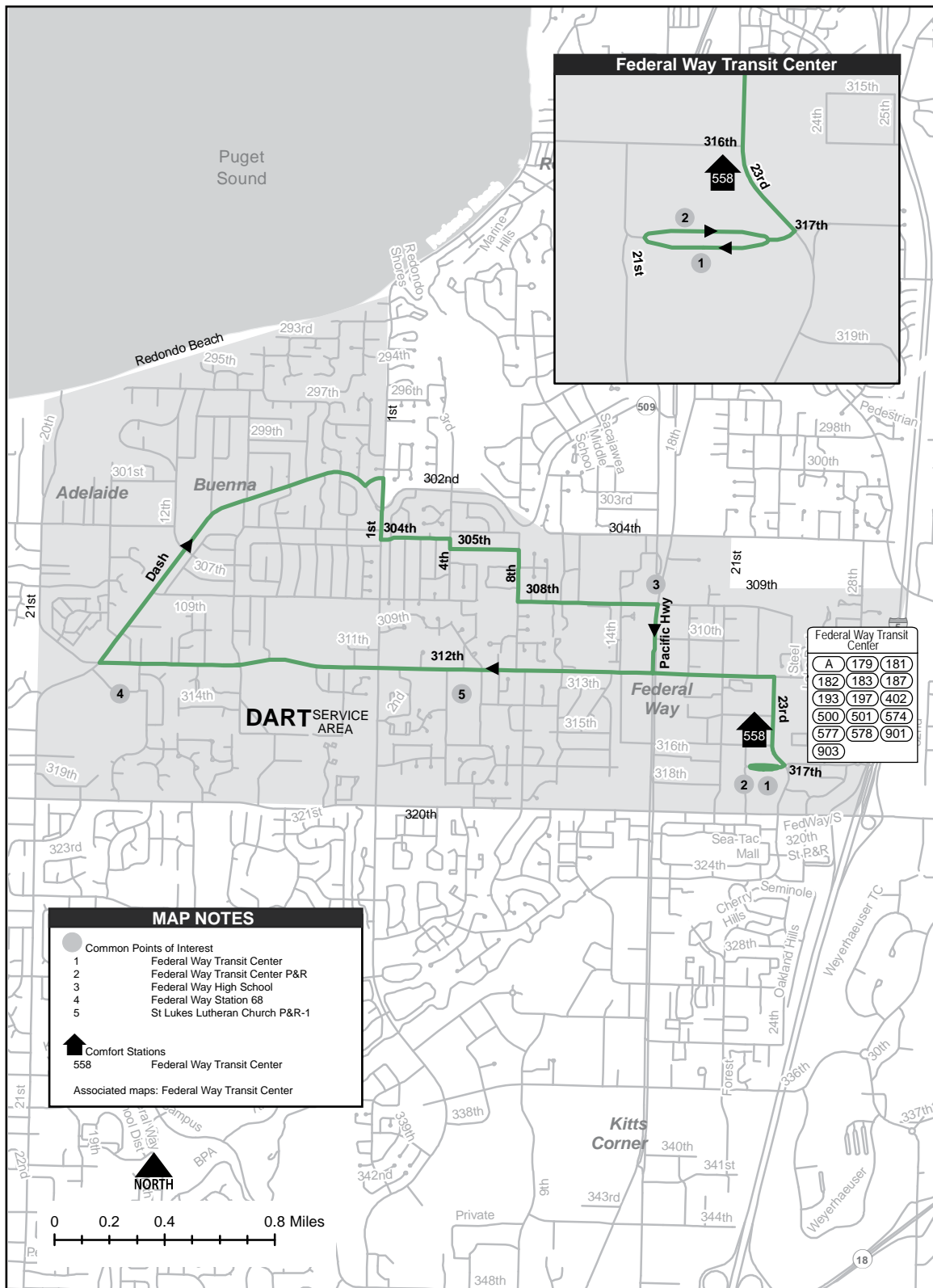
**To**

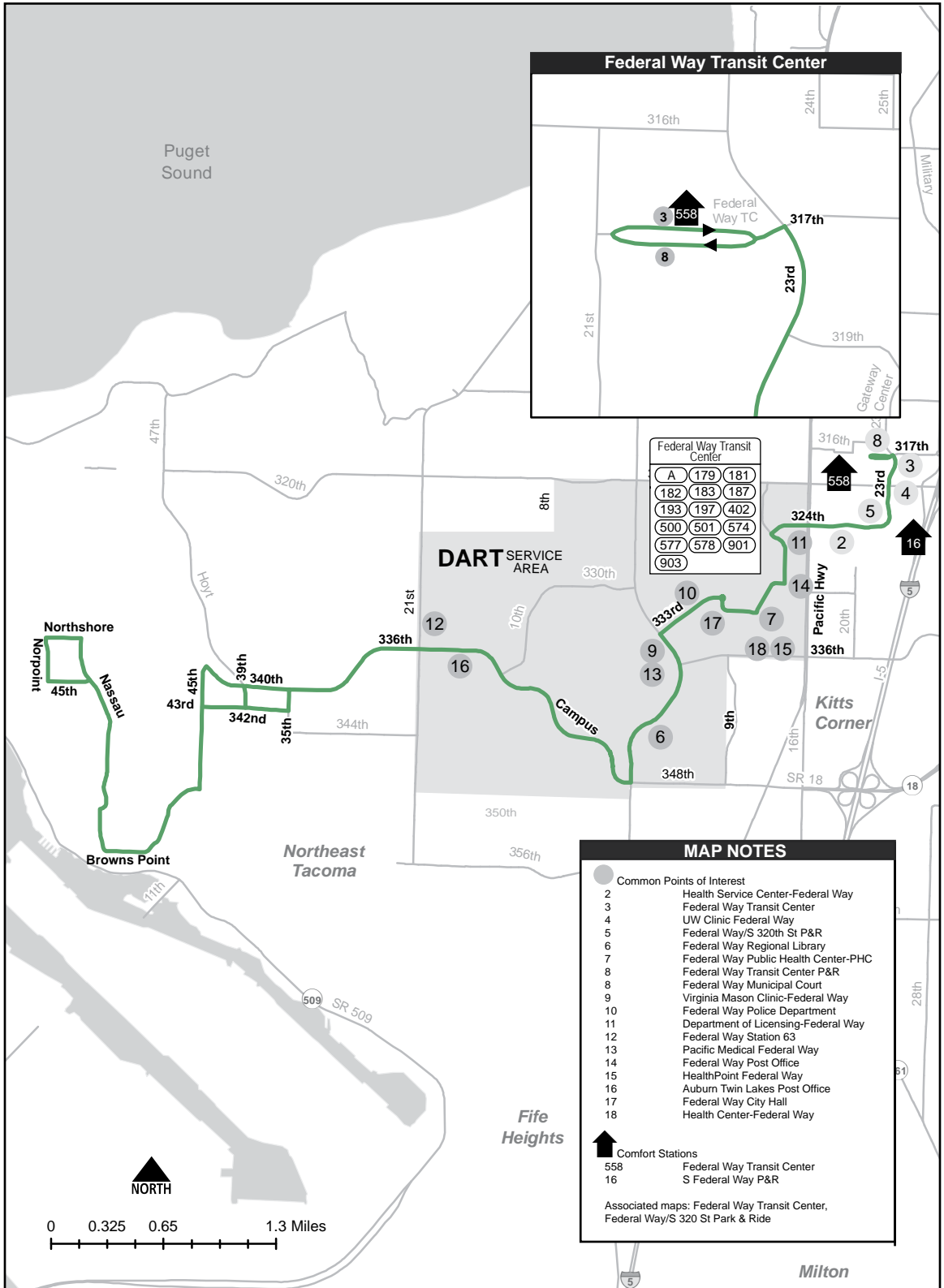
**Base**

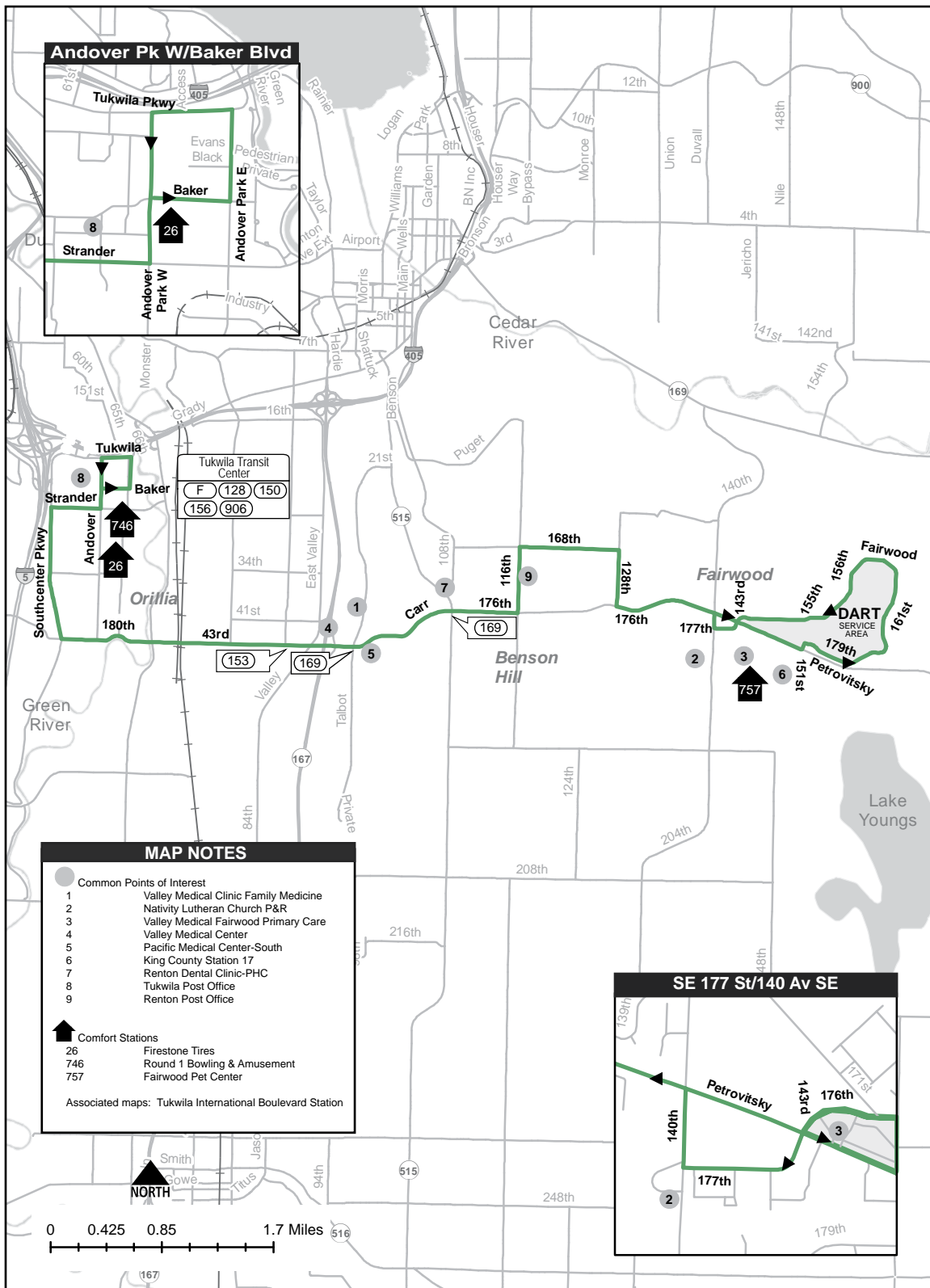
Lake Washington High School	09BF	East Base	04D4
Ardmore Park	09BC	Bellevue Base	04D2

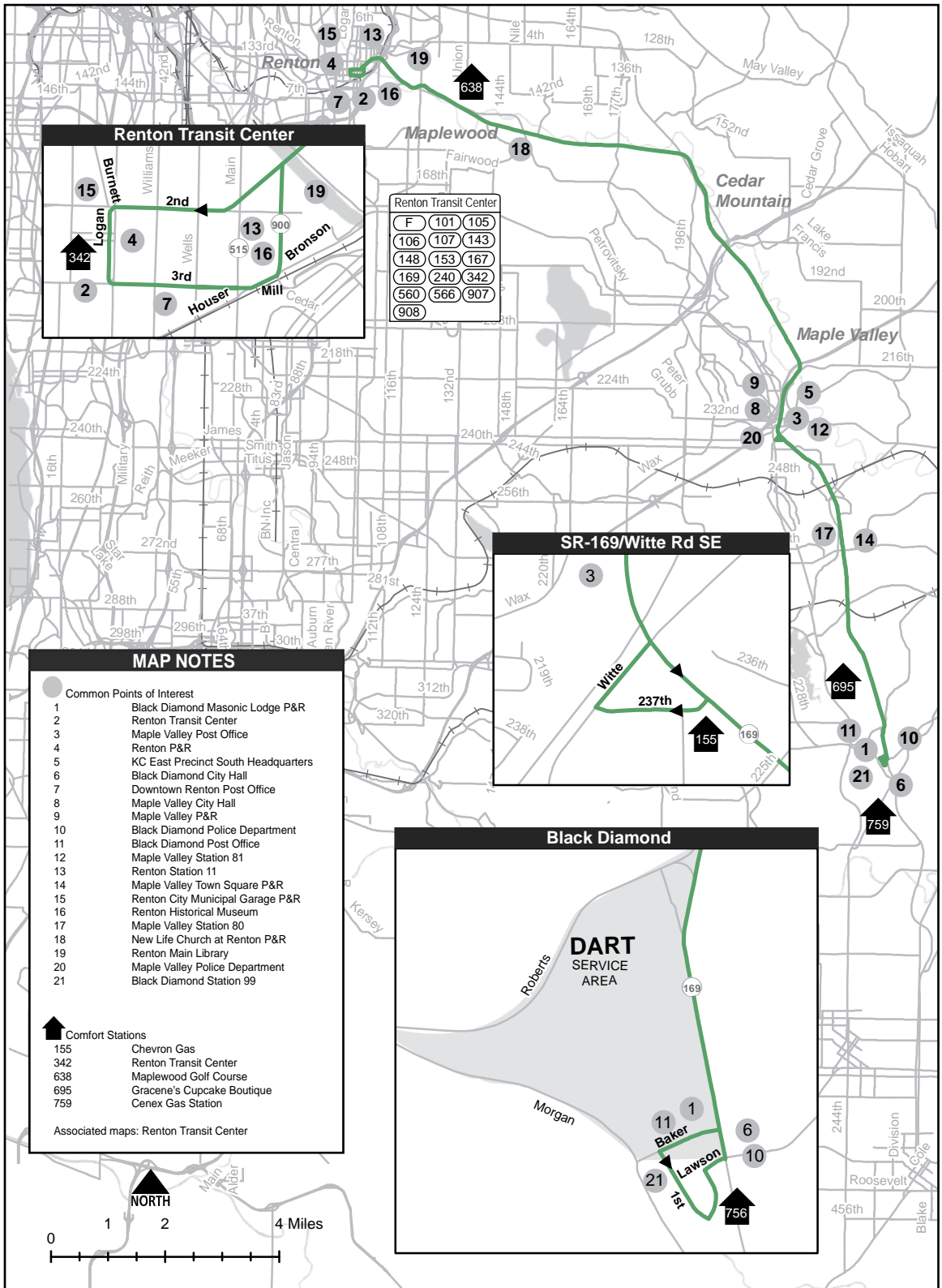


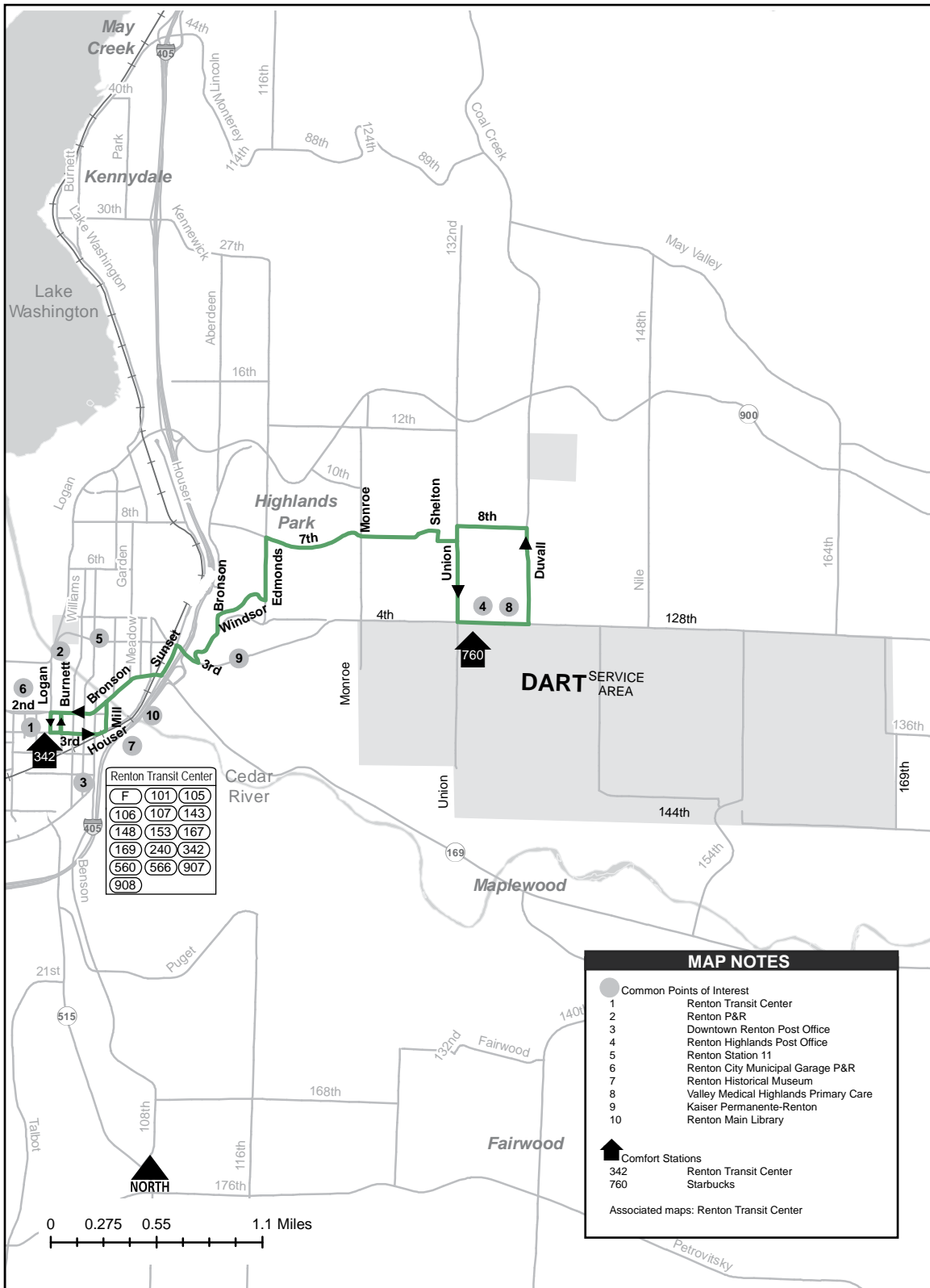


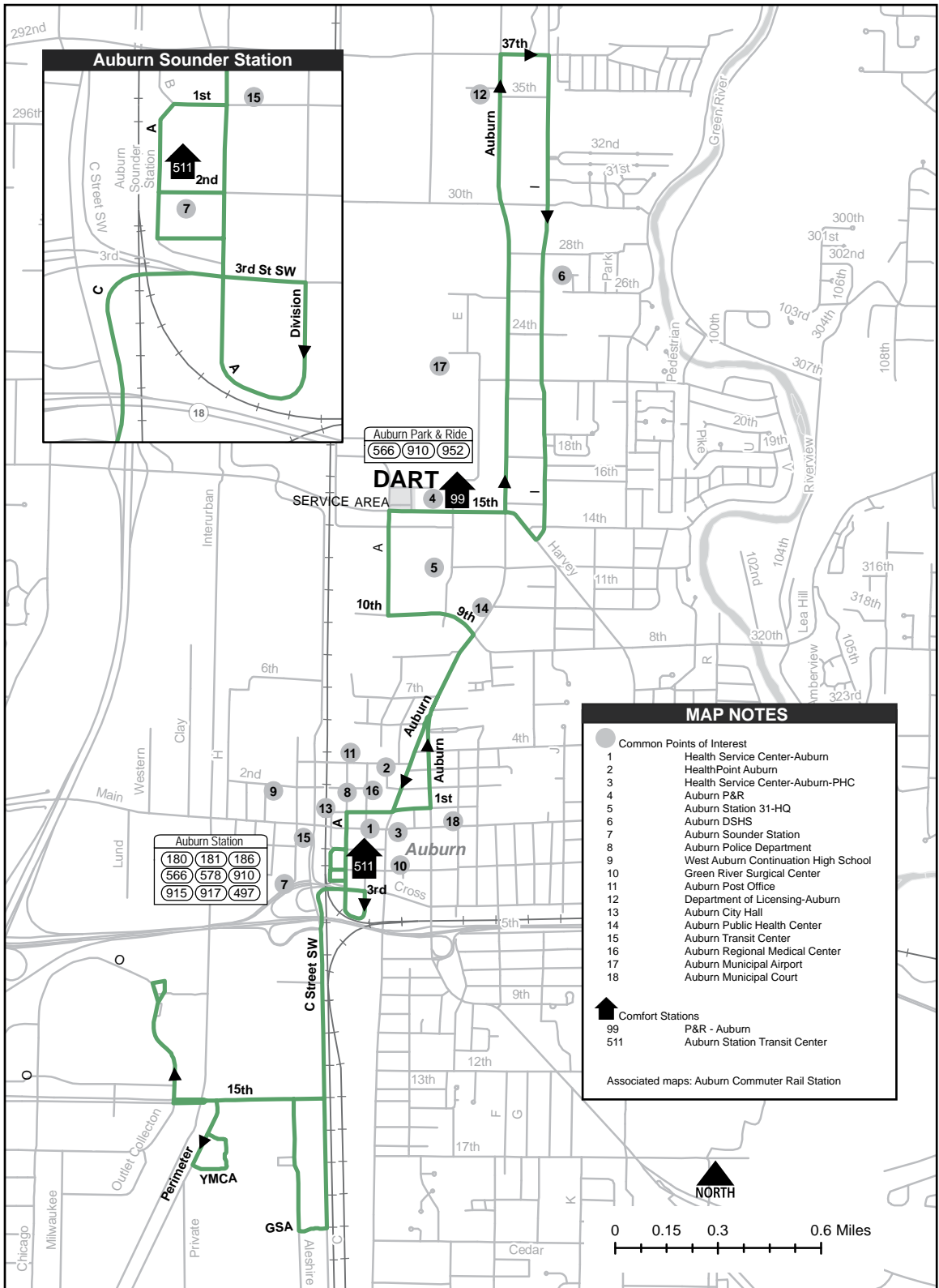




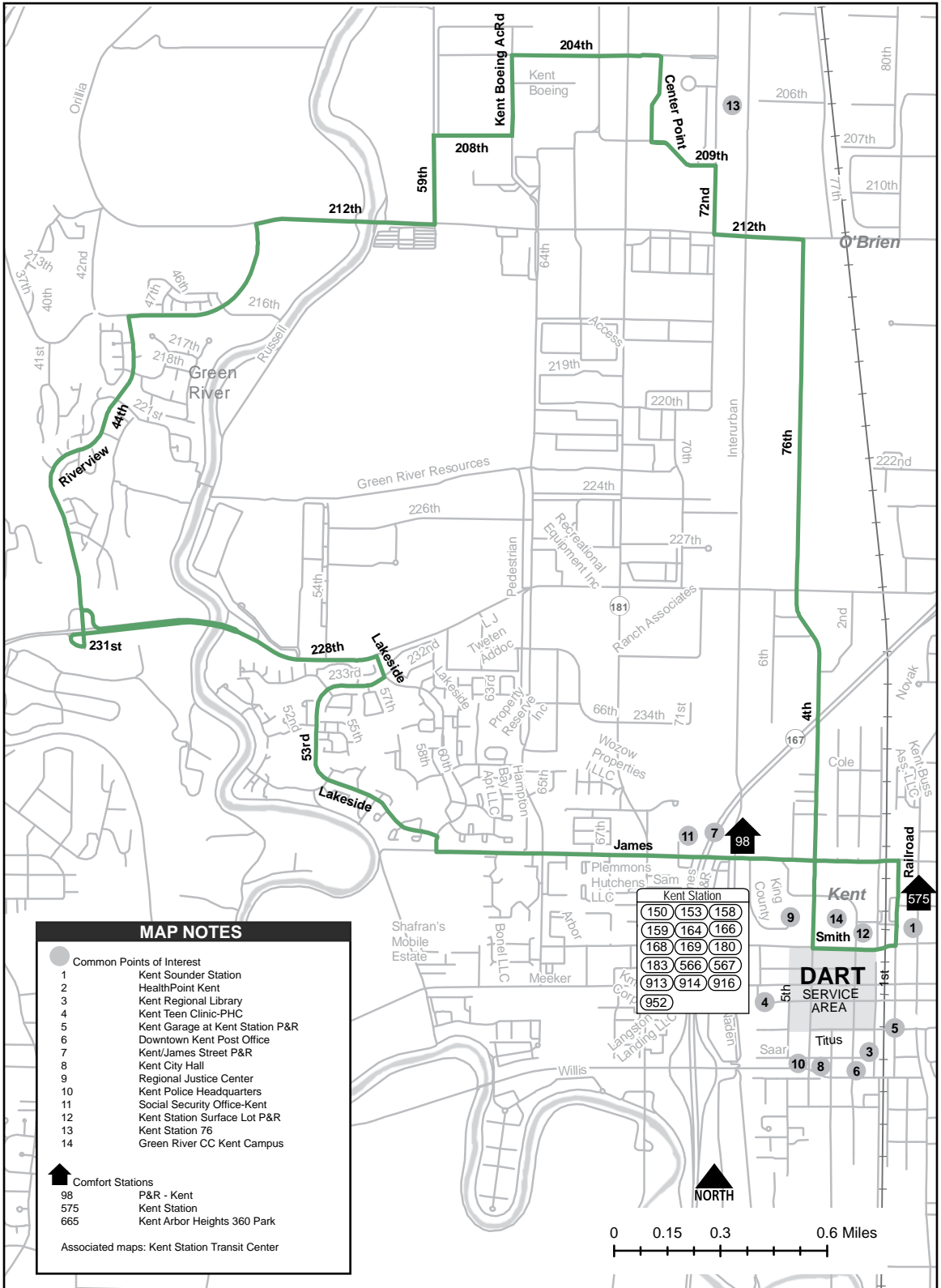




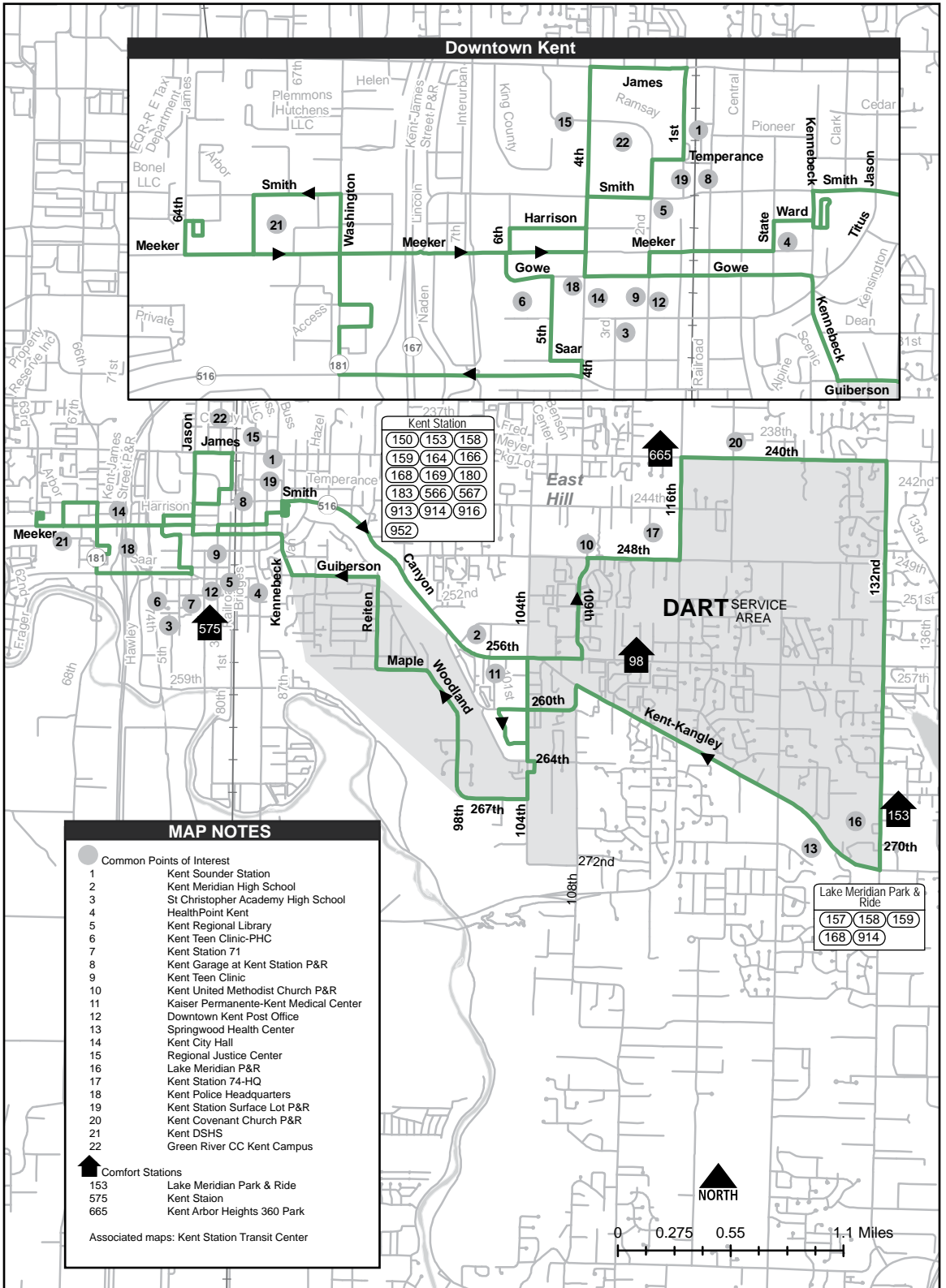


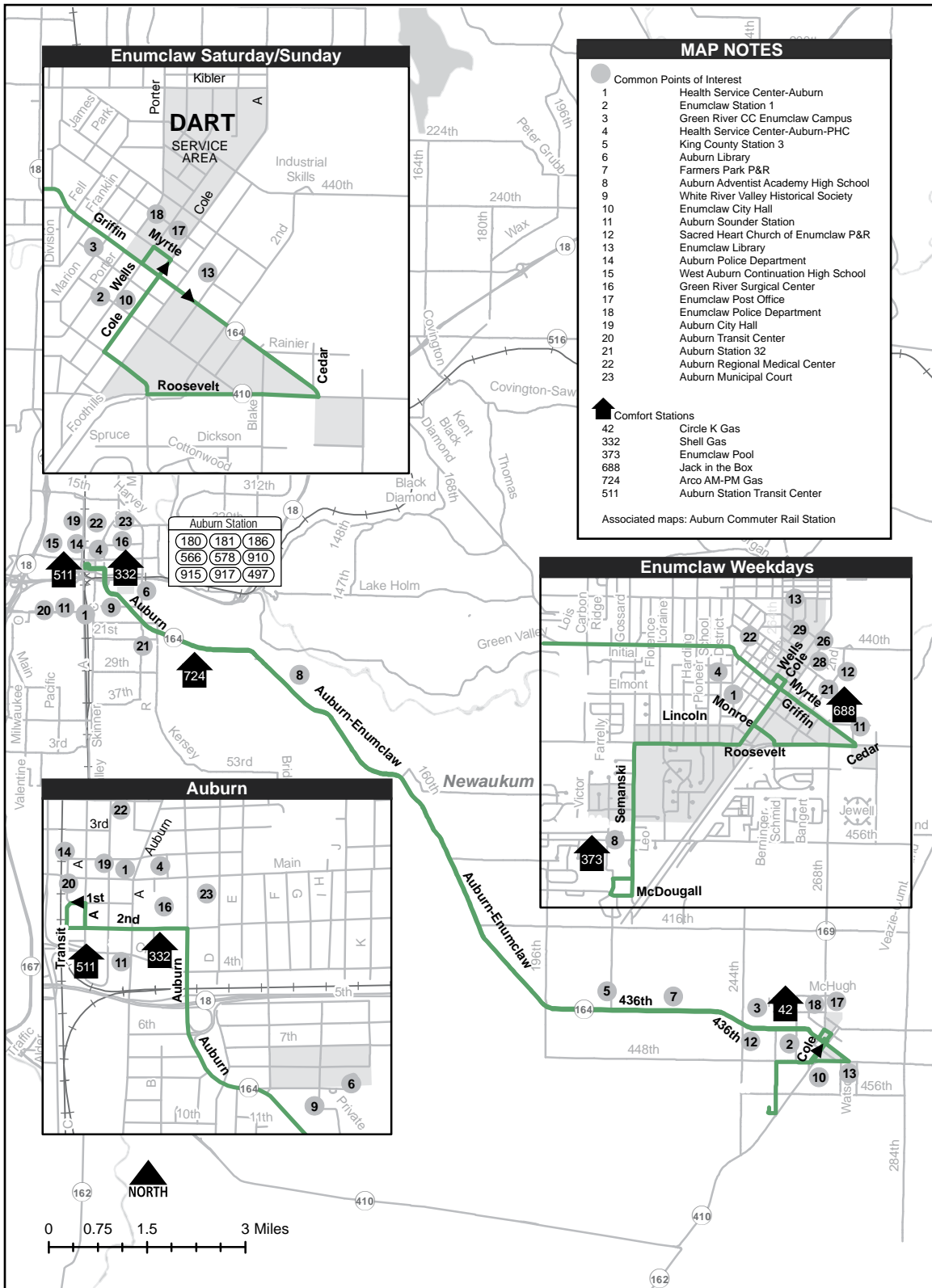


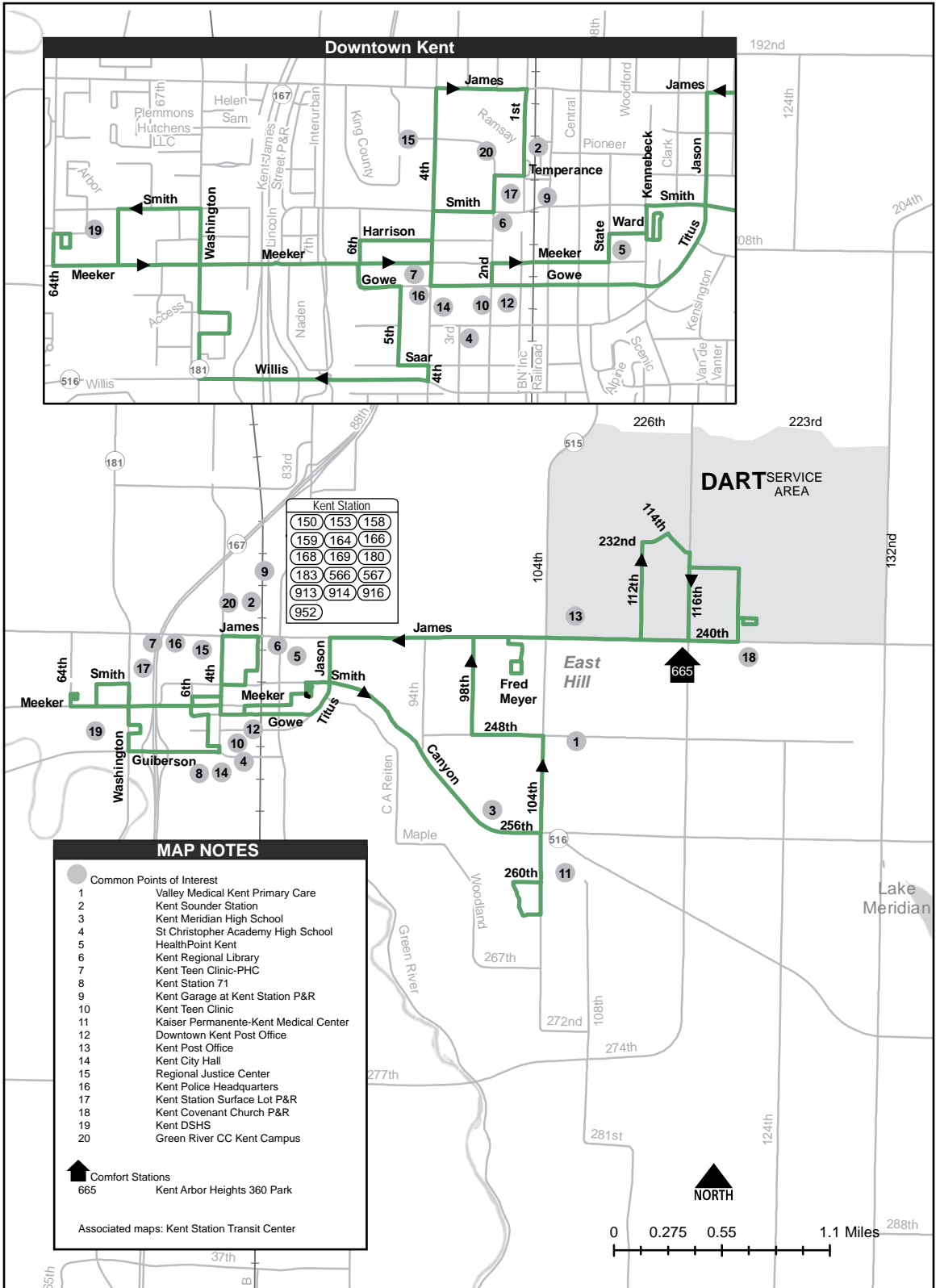


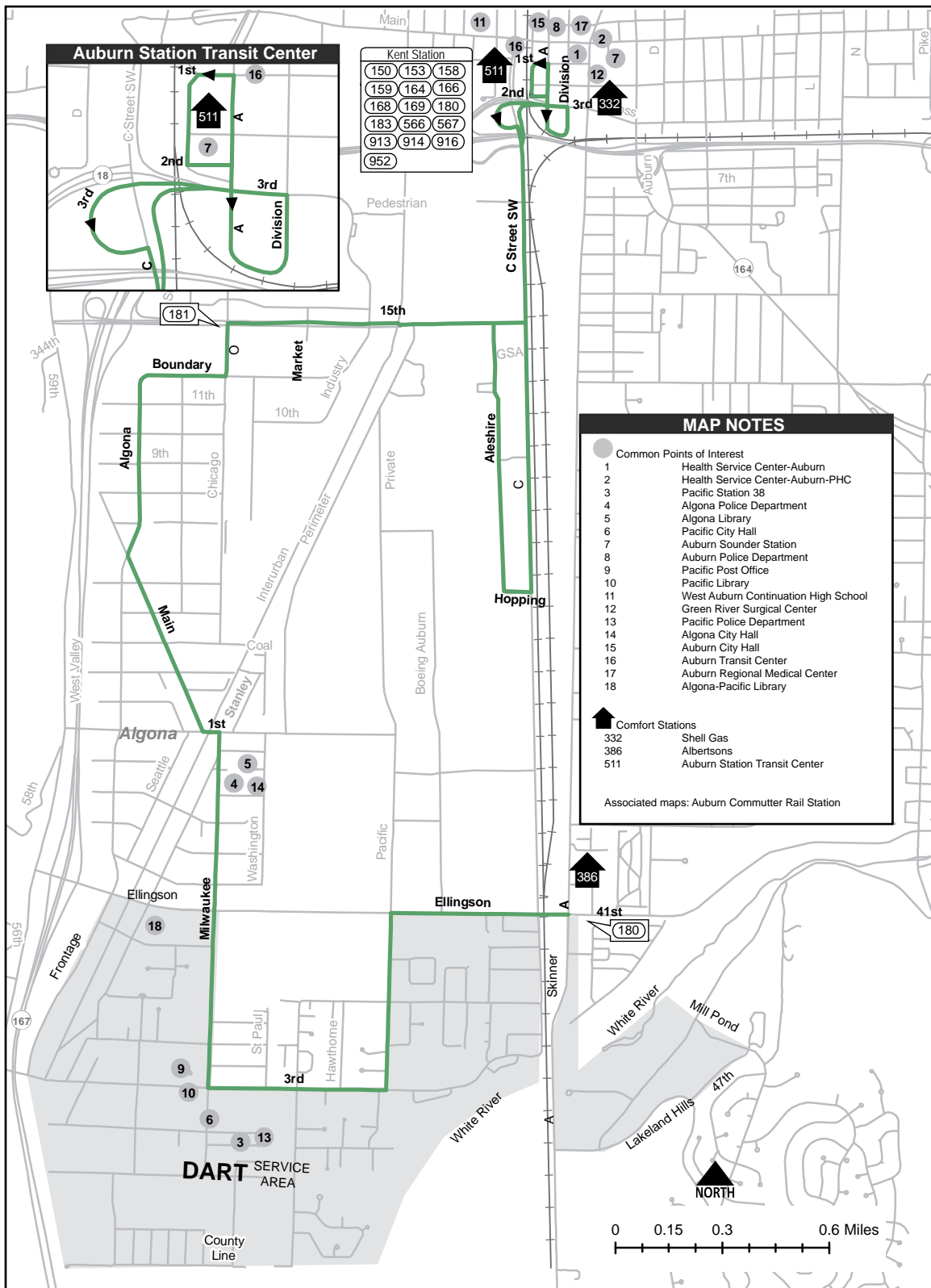


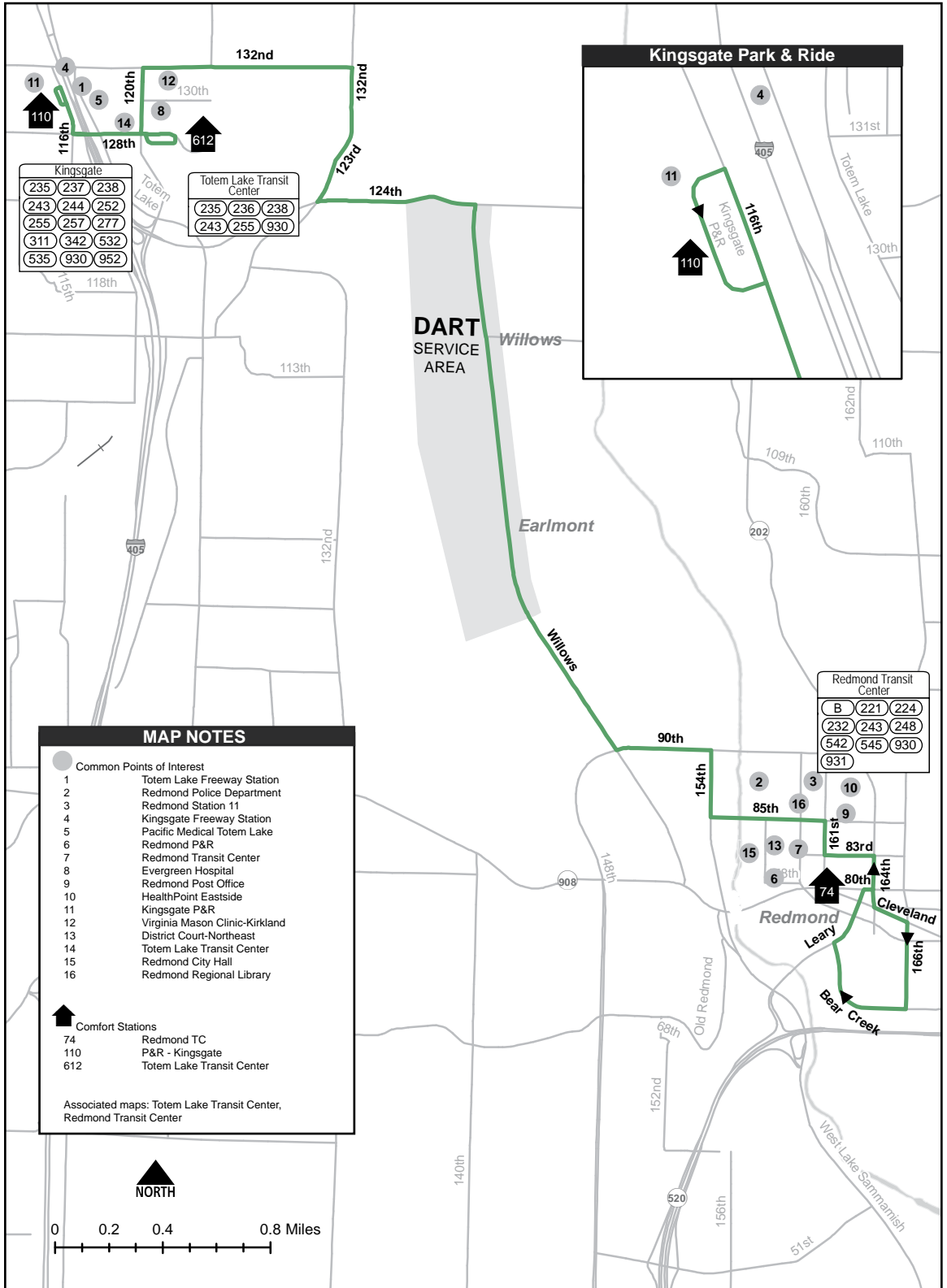


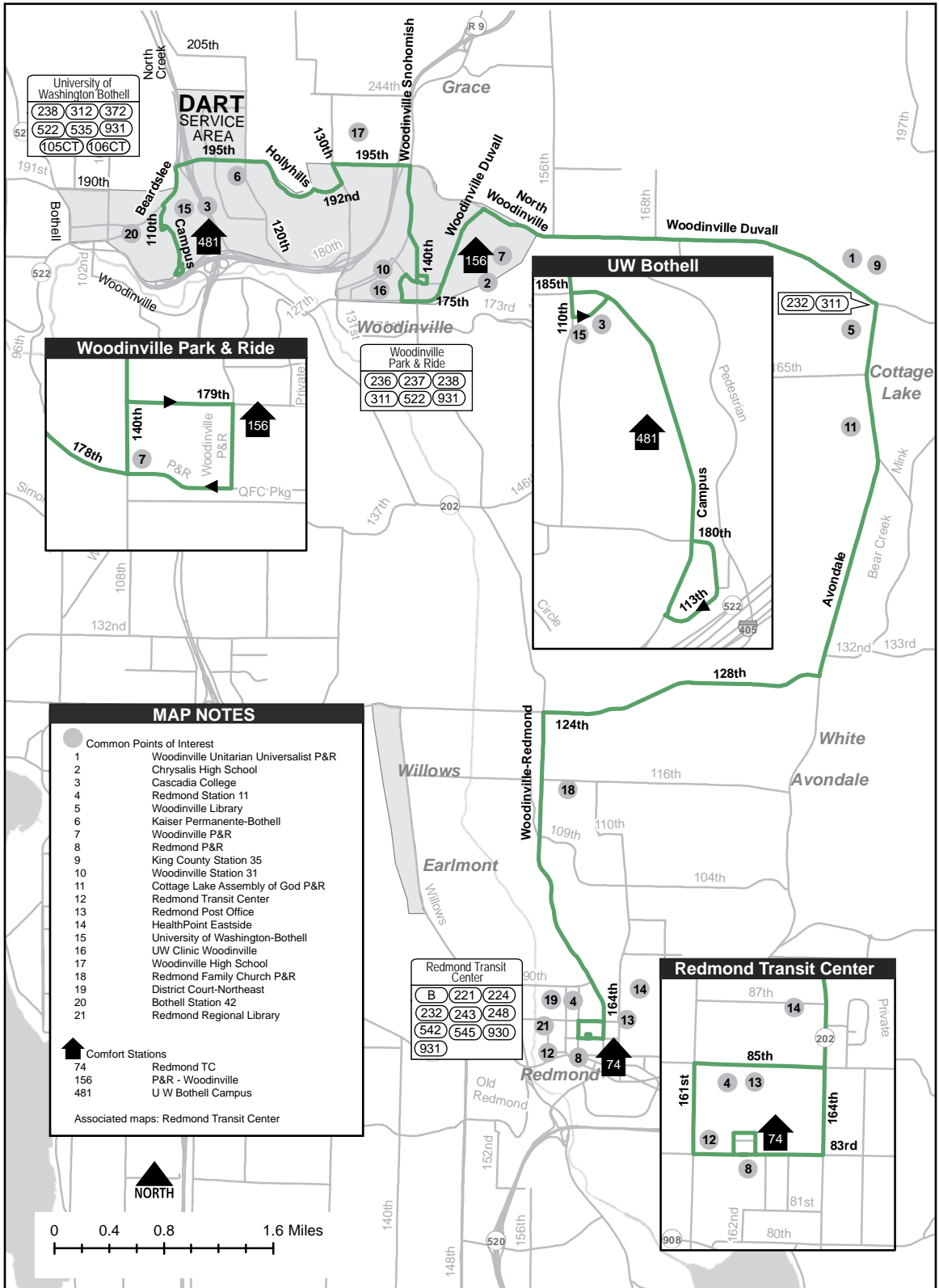














## Boeing Everett

From: Auburn Park &amp; Ride

- ◆ 15 St NE
- C** 15 St NW
- R** enter N/B SR-167
- C** SR-167
- R** "SR-516/Willis St/  
Des Moines" Exit
- C** Willis St exit
- R** Willis St
- L** 4 Av S
- C** 4 Av N
- R** W Smith St
- C** E Smith St
- L** Railroad Av N
- L** Kent Station Transit  
Center bus loop
- 2** Bay 3
- C** bus loop
- R** Railroad Av N
- L** E Pioneer St
- L** Central Av N
- C** 84 Av S
- R** enter N/B SR-167
- R** "I-405North/  
Bellevue" Exit
- C** N/B I-405
- R** "NE 30 St" (Exit 6)
- 2** Kenndale Freeway Stop
- C** enter N/B I-405
- C** I-405
- R** "112 Av SE" (Exit 9)
- 2** Newport Hills freeway  
stop
- C** enter N/B I-405
- C** I-405
- R** "SE 8 St" (Exit 12)
- 2** freeway stop
- C** enter N/B I-405
- C** I-405
- R** "NE 70 Pl" (Exit 17)
- C** "Transit Only" lane to  
NE 70 Pl freeway stop
- C** enter N/B I-405
- C** I-405 (move left to  
HOV lane)
- L** "NE 128 St" transit exit
- 2** NE 128 St freeway stop
- C** enter N/B I-405 HOV lane
- C** N/B HOV lane  
(move to right lane)
- R** "NE 160 St" (Exit 22)
- C** I-405 ramp N/B
- C** I-405
- R** "Bothell/Mill Creek/  
SR-527" (Exit 26)
- C** Transit Only lane
- 2** Canyon Park P&R  
freeway bus stop
- C** Transit Only lane  
(merge to left lane)
- C** across "Bothell-Everett  
Hwy" to freeway entrance
- C** I-405 north
- R** "I-5 North/Vancouver BC"  
Exit
- C** N/B I-5
- R** "128 St SW/SR-96"  
(Exit 186)
- L** 128 St SW
- C** Airport Rd
- L** 94 St SW (first signal  
past 100 St SW)
- R** Perimeter Rd (at corner  
crosswalk)
- L** N-S lane to parking lot  
(1/5 mile past corner  
crosswalk and just past  
large bldg on left)
- 2** bus zone
- R** first lane parking lot exit
- L** Perimeter Rd
- R** Kasch Park Rd  
("29th Av W")
- L** Airport Rd
- C** enter W/B SR-526  
"Mukilteo"
- R** "Receiving" roadway
- 2** Gate E-72
- C** "Receiving" roadway
- R** perimeter rdwy
- C** 1.5 mi. past lot N-2,  
Gate E80
- R** Boeing "Visitors Parking"  
rdwy
- C** under bridge thru stop  
sign
- S** Gate E-77

**When Scheduled  
Through Ash Way P&R***Operate regular route*

- 2** entrance N/B I-5
- C** N/B I-5  
(stay in exit lane)
- C** 164 St SW (Exit 183)
- L** 164 St SW
- R** Ash Way
- R** 3rd enter Ash Way P&R  
(Bus-only)
- C** through P&R
- 2** Bay 3 (allow for  
transfer from ST 511)
- C** P&R to exit
- L** Ash Way
- L** 164 St SW
- R** enter N/B I-5  
"North/Vancouver BC"
- C** N/B I-5
- C** Regular route

**To****Base**

Boeing Everett      06BC      South Base 04D9

Display dash sign "To Everett Boeing"

## Auburn Park &amp; Ride

From: McCollum P&amp;R (128 St SE/Dumas Rd)

◆ Layover zone  
**L** Park Rd  
**L** Dumas Rd  
**L** 132 St SE  
**C** 128 St SE  
**C** 128 St SW  
**C** Airport Rd  
**L** 94 St SW (first signal past 100 St SW)  
**R** Perimeter Rd (at corner crosswalk)  
**L** N-S lane to parking lot (1/5 mile past corner crosswalk and just past large bldg on left)  
**2** bus zone  
**R** first lane parking lot exit  
**L** Perimeter Rd  
**R** Kasch Park Rd ("29th Av W")  
**L** Airport Rd  
**C** enter W/B SR-526 "Mukilteo"  
**R** "Receiving" rdwy  
**2** Gate E-72  
**C** "Receiving" rdwy  
**R** perimeter rdwy  
**C** 1.5 mi. past lot N-2, Gate E80  
**R** Boeing "Visitors Parking" rdwy  
**C** under bridge through stop sign  
**2** Gate E-77 stop  
**L** unnamed traffic signal  
**C** enter Seaway Blvd  
**C** enter E/B SR-526 "Everett"  
**C** SR-526  
**R** enter S/B I-5 "Seattle"  
**C** I-5  
**C** S/B I-5  
**R** "I-405 South/Bellevue/Renton" (Exit 182)  
**C** I-405

**R** "Bothell/Mill Creek/SR-527" (Exit 26)  
**C** right exit lane then merge to center lane  
**C** across "Bothell-Everett Hwy"  
**C** entrance Bus Only freeway on ramp  
**2** Canyon Park P&R freeway bus stop  
**C** freeway on ramp  
**C** I-405  
**R** "NE 160 St" (Exit 22)  
**2** NE 160 St freeway stop  
**C** enter S/B I-405  
**C** S/B I-405 (move left to HOV lane)  
**L** "NE 128 St" transit exit  
**2** NE 128 St freeway stop  
**C** S/B I-405 HOV lane (move right to regular lanes)  
**R** Transit Only lane (just south of "NE 70 Pl" Exit 17)  
**2** NE 70 Pl freeway stop  
**C** enter S/B I-405  
**C** I-405  
**R** "SE 8 St" (Exit 12)  
**2** freeway stop  
**C** enter S/B I-405  
**C** I-405  
**R** "112 Av SE" (Exit 9)  
**2** Newport Hills freeway stop  
**C** enter S/B I-405  
**C** I-405  
**R** "NE 30 St" (Exit 6)  
**2** Kenndale freeway stop  
**C** enter S/B I-405  
**C** I-405  
**R** "SR-167 So/Kent/Auburn" (Exit 2)  
**C** SR-167  
**R** "84 Av S/Central Av N" Exit  
**L** 84 Av S

**C** Central Av N  
**R** E Pioneer St  
**L** Railroad Av N  
**2** Kent Station Transit Center Bay 9  
**C** Railroad Av N  
**R** E Smith St  
**C** W Smith St  
**L** 4 Av N  
**C** 4 Av S  
**R** Willis St  
**L** enter S/B SR-167  
**C** SR-167  
**R** "15 St NW" Exit  
**L** 15 St NW  
**L** A St NE  
**R** enter Auburn P&R  
**S**

### When Scheduled Through Ash Way P&R

*Operate regular route*

**2** S/B I-5  
**R** "164 St SW" Exit 183  
**R** 164 St SW  
**R** Ash Way  
**R** 3rd entr Ash Way P&R (Bus-only)  
**C** through P&R  
**2** Bay 3 (allow for transfer from ST 511)  
**C** through P&R to exit  
**L** Ash Way  
**L** 164 St SW  
**R** enter S/B I-5 "Seattle"  
**C** S/B I-5  
**C** Regular route

### When Scheduled to I-405/N 30 St Kenndale freeway station

*Operate regular route*

**2** Kenndale freeway station  
**S**

### Stops Southbound

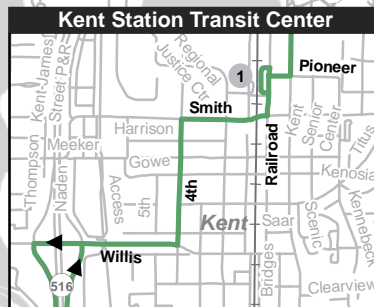
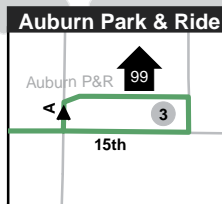
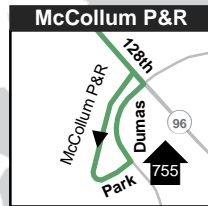
- Airport Rd/100 St SW (Bomarc)
- 94 St SW/29 Av W (Bomarc)
- 94 St SW/Perimeter Rd
- Perimeter Rd/Gate E-68
- Gate E-72 parking lot
- Perimeter Rd/Lot N-3/ Gate E-84
- Perimeter Rd/Gate E-82
- Perimeter Rd /Lot N-8/ Gate E-88
- BCA Supplier Mgt Rd/ Gate E-77
- I-405/Bothell-Mill Creek/ freeway station stop (Canyon Park)
- I-405/NE 160 St/freeway station stop (Brickyard)
- I-405/NE 128 St (NE 128 St Freeway stop)
- I-405/NE 70 Pl freeway station stop (Houghton)
- I-405/SE 8 St freeway station stop (Wilburton)
- I-405/112 Av SE freeway station stop (Newport)
- I-405/NE 30 St freeway station stop (Kenndale)
- Kent Commuter Rail Station (Bay 9)
- Auburn P&R

### To

### Base

Auburn	0478	South Base 04D9
Kenndale	0469	






**Common Points of Interest**

- 1 Kent Sounder Station
- 2 Houghton P&R
- 3 Auburn P&R
- 4 Newport Hills P&R
- 5 Kennedydale Freeway Station
- 6 Kingsgate P&R
- 7 Brickyard Road P&R
- 8 SR 908/Kirkland Way P&R
- 9 Wilburton P&R
- 10 Totem Lake Transit Center


**Comfort Stations**

- |     |                           |
|-----|---------------------------|
| 99  | P&R - Auburn              |
| 104 | P&R - Houghton            |
| 110 | P&R - Kingsgate           |
| 125 | P&R - Wilburton           |
| 388 | P&R - Canyon Park         |
| 620 | P&R - Brickyard           |
| 707 | Silver Lake Weigh Station |
| 755 | McCollum Park & Ride      |

For comfort stations in CBD, see CBD map in Associated maps list  
Associated maps: CBD, Houghton Park & Ride, Kent Station Transit Center



## Haller Lake (1 Av NE/NE 140 St)

From: Mt. Rainier Dr S/Mt St Helens PI S

- ♦ Mt. Rainier Dr S/Mt St Helens PI S
- C Mt. Rainier Dr S
- L S McClellan St
- R 31 Av S
- L S Jackson St
- R 14 Av S
- R E Yesler Wy
- L MLK Jr Way
- R E Cherry St
- L 34 Av
- L E Union St
- R MLK Jr Wy
- C MLK Jr Wy
- L E Madison St
- R E John St
- R 23 Av E
- C Turner Way E
- C 24 Av E
- C E Montlake Pl E
- C Montlake Blvd E
- C Montlake Blvd NE ("ONLY" through lane)
- L 25 Av NE
- C 25 Av NE
- C Ravenna Av NE
- C enter Lake City Way NE (N/B) just beyond NE 92 St
- C Lake City Way
- L 30 Av NE
- L NE 125 St
- C Roosevelt Way NE
- C NE 130 St
- R 3 Av NE

**Slow Order**

20 mph or less on 3 Av  
NE between NE 130 St & NE 135 St

- L NE 135 St
- R 1 Av NE
- 2 NE 140 St

**Express Stops****Northbound (AM)**

- Mt. Rainier Dr S/Mt St Helens PI
- S McClellan St/31st Av S
- 31 Av S/S Day St
- S Jackson St/28 Av S
- E Yesler Wy/18 Av S
- E Yesler Wy/23 Av S
- E Yesler Wy/27 Av S
- MLK Jr Wy/E Alder St
- E Cherry St/33 Av
- E Union St/33 Av
- E Union St/29 Av
- MLK Jr Wy E/E John St
- 24 Av E/E Boyer Av E
- 24 Av E/E McGraw St
- 25 Av NE/NE 47 St
- 25 Av NE/NE 55 St
- 25 Av NE/NE 65 St
- 25 Av NE/NE 80 St (University Prep)
- NE 135 St/1 Av NE (Lakeside Middle)
- 1 Av NE/NE 140 St (Lakeside Upper)

**Awareness Areas**

Montlake Blvd NE/  
NE Pacific St  
Montlake Blvd E/SR-520

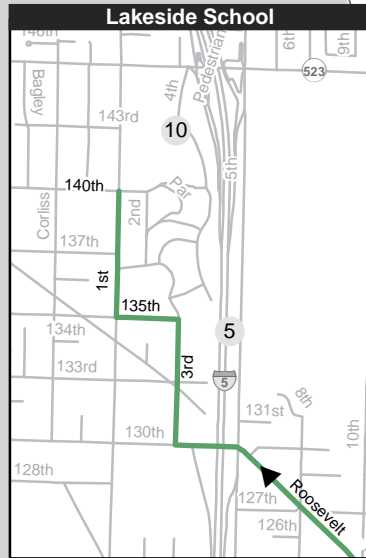
**To**

Haller Lake

**Base**

00DA

Central Base 04D3



**Slow Order**  
20 mph or less on 3 Av NE  
between NE 130 St and  
NE 135 St.

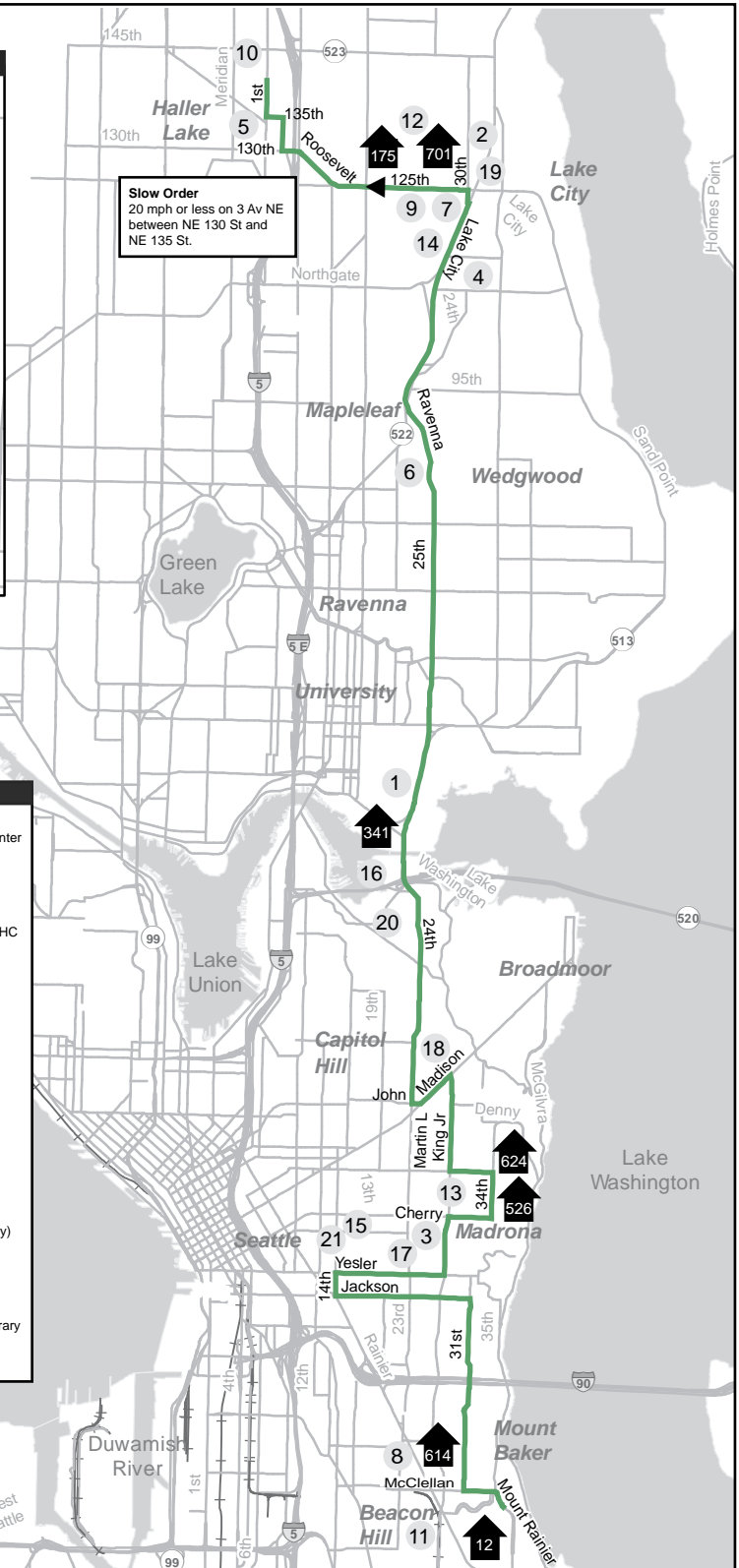
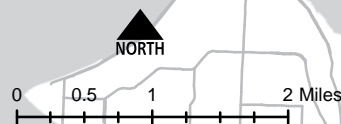
**MAP NOTES**

- Common Points of Interest
- 1 University of Washington Medical Center
- 2 Lake City Post Office
- 3 Seattle Station 6
- 4 ESD-Lake City
- 5 5th Ave NE/NE 133rd St P&R
- 6 University Prep Academy
- 7 North Public Health Center, Dental-PHC
- 8 Mt Baker Transit Center
- 9 Lamb of God Lutheran Church P&R
- 10 Lakeside High School
- 11 Franklin High School
- 12 Lake City Library
- 13 Madrona-Sally Goodmark Library
- 14 North Seattle DSHS
- 15 Health Center-Central
- 16 Montlake Freeway Station
- 17 Douglass-Truth Library
- 18 Holy Names Academy
- 19 Seattle Station 39
- 20 Montlake Library
- 21 Juvenile Court & Youth Center

▲ Comfort Stations

- 12 Mt. Baker Presbyterian Church (T-Key)
- 175 7-Eleven Store
- 341 UW Triangle Garage
- 526 Verite Coffee
- 614 Mt. Baker Transit Center
- 624 Madrona Playground
- 701 Lake City Branch - Seattle Public Library

Associated maps: N/A



## Mercer Island

From: NE 135 St/1 Av NE

- ◆ NE 135 St
- R 1 Av NE
- R NE 145 St
- C NE 145 St
- L Bothell Wy NE
- C Bothell Wy NE
- C Woodinville Dr
- R enter I-405 south
- "Bellevue/Renton"
- C I-405
- L "NE 128 St" express exit
- C Onramp SB I-405
- R SR-520 "Seattle" (Exit 14)
- C SR-520
- R exit "108 Av NE"
- R 108 Av NE
- L NE 37 Ct
- L 107 Ln NE (enter S
- Kirkland P&R)
- L NE 38 Pl
- R 108 Av NE
- C 112 Av NE
- R NE 12 St
- L 110 Av NE
- R NE 6 St (enter Bellevue
- TC)
- L 108 Av NE
- L NE 4 St
- R enter I-405 "Renton"
- C I-405
- R exit "SE 8 St" (Exit 12)
- C enter SB I-405 onramp
- C I-405
- R enter I-90 "Seattle" (Exit
- 11)
- R enter HOV/Carpool lane
- C I-90
- L exit "80 Av SE"
- R 80 Av SE
- L N Mercer Wy
- 2 N Mercer Wy fs 80 Av SE

### Express Stops

#### Eastbound (PM only)

- 1 Av NE/NE 135 St
- (Lakeside Middle)
- 1 Av NE/NE 140 St
- (Lakeside Upper)
- NE Bothell Way NE/Lake
- Forest Park
- NE Bothell Way/68 Av
- NE
- Totem Lake Freeway
- Station
- S Kirkland P&R
- 112 Av NE/NE 24 St
- Bellevue TC - Bay 8
- I-405/SE 8 St
- N Mercer Wy/80 Av SE
- Bay 1

### Awareness Areas

Bellevue Wy NE/NE 1 St  
NE 4 St/Bellevue Wy NE

### MAP NOTES



#### Common Points of Interest

- 1 Mercer Island P&R during construction
- 2 Houghton P&R
- 3 South Bellevue P&R
- 4 Mercer Island P&R
- 5 Shoreline United Methodist Church P&R
- 6 Midlakes Post Office
- 7 Totem Lake Freeway Station
- 8 Virginia Mason Bellevue
- 9 Kenmore Post Office
- 10 Overlake H & MC
- 11 Bothell PD
- 12 Kenmore Community Church P&R
- 13 Houghton Freeway Station
- 14 Lake Forest Park PD
- 15 Bellevue Regional Lib
- 16 HealthPoint Kenmore
- 17 Kingsgate Freeway Station
- 18 Bothell CH
- 19 Lake Forest Park CH
- 20 Mercer Island CH
- 21 Pacific Medical Totem Lake
- 22 Bothell Municipal Court
- 23 Bothell Post Office
- 24 Lake Forest Park Station 57
- 25 Bellevue PD
- 26 Bothell P&R
- 27 Bellevue Transit Center
- 28 SSO - Bellevue
- 29 Lake Forest Park Lib
- 30 Blood Bank - Bellevue
- 31 East King County Convention & Visitors B
- 32 Kenmore CH
- 33 District Court-Mercer Island
- 34 Bellevue Station 7
- 35 Lakeside High School
- 36 Kirkland Station 27
- 37 Kingsgate P&R
- 38 Brickyard Road P&R
- 39 Kenmore PD
- 40 Brickyard Freeway Station
- 41 SR 908/Kirkland Way P&R
- 42 I5/NE 145th Freeway Station
- 43 Watson-Groen Christian High School
- 44 Bellevue CH
- 45 North Jackson Park P&R
- 46 Kenmore P&R
- 47 South Kirkland P&R
- 48 Wilburton P&R
- 49 Kenmore Lib
- 50 Totem Lake Transit Center
- 51 KC East Precinct N HQ
- 52 Bethany Bible Church P&R
- 53 Kenmore Station 51
- 54 Seattle University Eastside Edu Center
- 55 Prince of Peace Lutheran Church P&R
- 56 Mercer Island PD
- 57 Bothell Lib



#### Comfort Stations

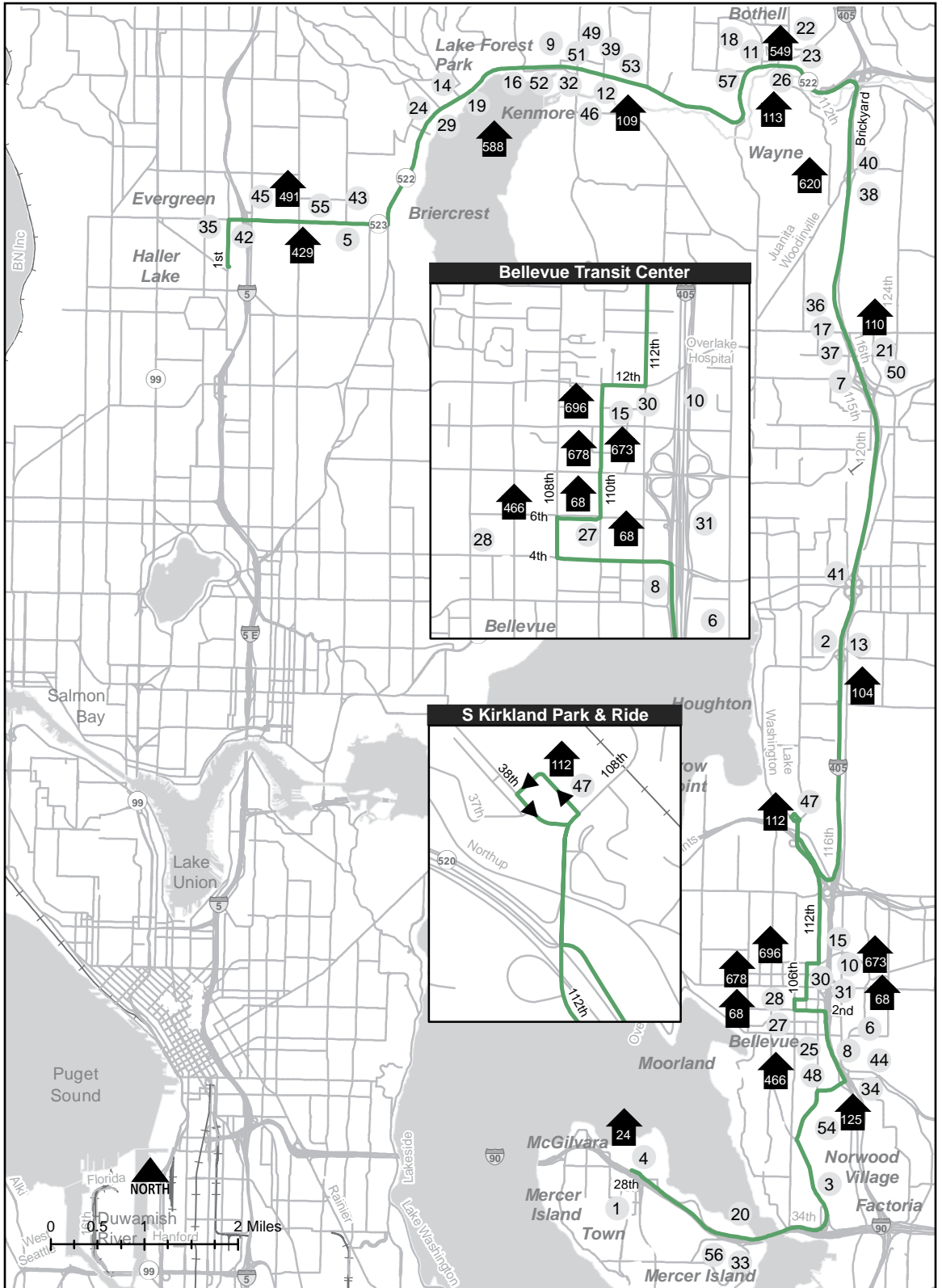
- 588 Starbucks
- 429 QFC
- 24 P&R - Mercer Island
- 491 Starbucks
- 109 P&R - Kenmore
- 466 California Pizza
- 68 Bellevue TC 2
- 104 P&R - Houghton
- 68 Bellevue TC 1
- 125 P&R - Wilburton
- 620 P&R - Brickyard
- 678 Pacific Regent of Bellevue
- 673 Andiamo
- 696 Bellevue Library
- 110 P&R - Kingsgate
- 549 Lyon's Den Coffee Shoppe
- 113 P&R - Bothell
- 112 P&R - South Kirkland portable

Associated maps: CBD, S Kirkland Park & Ride,  
Houghton Park & Ride

### To

### Base

Houghton Park & Ride	00D4	Central Base	04D3
Mercer Island	DB		
Express			



**Lakeside School (Haller Lake)****From: Bear Creek Park and Ride**

- ◆ Bear Creek P&R  
(East roadway)
- R passenger pick-up
- L 178 PI NE
- R NE 76 St
- C entrance W/B SR-520
- C SR-520
- R "NE 40 St" Exit/  
NE 51 St Exit
- C collector/distributor lanes
- R "NE 40 St" Exit
- L NE 40 St
- R 156 Av NE
- R entrance Overlake  
Transit Center
- C through transit center
- 2 Bay 4
- C through transit center  
counterclockwise loop
- L 156 Av NE
- L NE 40 St
- L entry to W/B SR-520
- C SR-520  
(merge left to HOV lane)
- L "Bus Only" Exit to  
Clyde Hill/Yarrow Point  
freeway station
- 2 Clyde Hill/Yarrow Point  
freeway station
- C SR-520 bus only lane
- 2 Evergreen Point  
freeway station
- C SR-520
- R "Montlake Blvd/  
Univ of Wash" Exit
- R Montlake Blvd E
- C Montlake Blvd NE
- L 25 Av NE
- 2 NE 80 St stop  
(University Prep)
- C Ravenna Av NE
- C enter Lake City Way NE  
(N/B) (just beyond  
NE 92 St)

- C Lake City Way NE
- L 30 Av NE
- L NE 125 St
- C Roosevelt Way NE
- C NE 130 St
- R 3 Av NE

**Slow Order**

*20 mph or less on 3 Av NE  
between NE 130 St &  
NE 135 St*

- L NE 135 St
- R 1 Av NE
- 2 NE 140 St stop

**Stops Westbound (AM)**

- Bear Creek Park & Ride
- Overlake Transit Center  
Bay 4
- Clyde Hill/Yarrow Point  
freeway station
- Evergreen Point Road  
freeway station
- Montlake Blvd NE/NE  
Pacific PI- Bay 3
- 25 Av NE/NE 80 St  
(University Prep)
- 1 Av NE/NE 135 St  
(Lakeside Middle)
- 1 Av NE/N 140 St  
(Lakeside Upper)

**Bear Creek Park and Ride****From: 25 Av NE/NE 80 St**

- ◆ 25 Av NE
- C Ravenna Av NE
- C Lake City Way NE (N/B)  
(just beyond NE 92 St)
- L 30 Av NE
- L NE 125 St
- C Roosevelt Way NE
- C NE 130 ST
- R 3 Av NE

**Slow Order**

*20 mph or less on 3 Av NE  
between NE 130 St &  
NE 135 St*

- L NE 135 St
- 2 stop (transfer point for  
University Prep students)
- R 1 Av NE
- R NE 145 St
- R enter S/B I-5
- C I-5
- L "SR-520 East/  
Bellevue/Kirkland"  
(Exit 168B)
- C SR-520 (merge left after  
Montlake freeway station)
- L "Bus Only" Exit to  
Evergreen Point  
freeway station
- 2 Evergreen Point  
freeway station
- C SR-520 HOV lane
- L "Bus Only" exit to  
Clyde Hill/Yarrow Point  
freeway station
- 2 Clyde Hill/Yarrow Point  
freeway station
- C SR-520 (merge right)
- R "NE 40 St/NE 51St" Exit

- 2 E/B SR-520/NE 40 St  
freeway station
- C across NE 40 St
- C collector/distributor lanes
- C SR-520
- C Avondale Rd NE
- R NE Union Hill Rd
- R 178 PI NE
- L entrance  
Bear Creek P&R
- C through P&R  
(counterclockwise)
- S

**Stops Eastbound (PM)**

- 25 Av NE/NE 80 St  
(University Prep)
- NE 125 St/15 Av NE
- 1 Av NE/NE 135 St  
(Lakeside Middle)
- 1 Av NE/N 140 St  
(Lakeside Upper)
- Montlake freeway station
- Evergreen Point Road  
freeway station
- Clyde Hill/Yarrow Point  
freeway station
- SR-520/NE 40 St  
E/B freeway station  
(Overlake Transit Center)
- Bear Creek Park & Ride

**Awareness Areas**

*Montlake Blvd NE/  
NE Pacific St  
Montlake Blvd E/SR-520*

**To****Base**

Haller Lake	02E5	East Base	04D4
Bear Creek Park & Ride	02E3		





Seattle - PM only (5 Av S/S Jackson St)  
From: NE 135 St/1 Av NE

- ◆ NE 135 St
- R 1 Av NE
- R NE 145 St
- R 15 Av NE
- R Pinehurst Way NE
- L Roosevelt Way NE
- C Roosevelt Way NE
- C Eastlake Av NE
- C Eastlake Av E
- L Harvard Av E
- L E Roanoke St
- C Delmar Dr E
- C E Lynn St
- R Boyer Av E
- R 24 Av E
- C Turner Way E
- C 23 Av E
- L E John St
- L E Madison St
- R M. L. King Jr Way SE
- R E Cherry St
- L 23 Av
- C 23 Av
- R E Yesler Way
- L 12 Av S
- R S Jackson St
- L 5 Av S
- S International  
District Station  
(5 Av S/S Jackson St)

**After School Activity  
Bus. Make the  
Following Stops  
Southbound**

- 1 Av NE/NE 135 St  
(Lakeside Middle School)
- 1 Av NE/NE 140 St  
(Lakeside Upper School)
- Roosevelt Way NE/  
NE 75 St
- Roosevelt Way NE/  
NE 65 St
- Roosevelt Way NE/  
NE 45 St
- E Roanoke St/10 Av E
- 24 Av E/Boyer Av E
- 23 Av E/E Aloha St
- E Madison St/25 Av E
- MLK Jr Way/E Union St
- MLK Jr Way/E Marion St
- 23 Av E/E Cherry St
- E Yesler Wy/19 Av
- S Jackson St/12 Av S
- 5 Av S/S Jackson St

**Awareness Areas**  
23 Av/Cherry St

To	Base
Seattle 0467	Central Base 04D3





**Lakeside School (Haller Lake)****From: Houghton P&R**

- ◆ Houghton P&R Bay 2
- R** 116 Av NE
- L** NE 70 Pl
- C** NE 72 Pl
- C** NE 68 St
- L** 108 Av NE
- R** enter S Kirkland P&R
- 2** stop
- L** 107 Ln NE (exit rdwy)
- L** NE 38th Pl
- R** 108 Av NE
- R** HOV entrance  
W/B SR-520
- C** SR-520 HOV lane
- L** "Bus Only" Exit to  
Clyde Hill/Yarrow Point  
freeway station
- 2** Clyde Hill/Yarrow Point  
freeway station
- C** SR-520 bus only lane
- 2** Evergreen Point  
freeway station
- C** SR-520
- R** "Montlake Blvd/  
Univ of Wash" Exit
- R** Montlake Blvd E
- C** Montlake Blvd NE
- L** 25 Av NE
- 2** NE 80 St stop
- C** Ravenna Av NE
- C** enter Lake City Way NE  
(N/B just beyond  
NE 92 St)
- C** Lake City Way NE
- L** 30 Av NE
- L** NE 125 St
- C** Roosevelt Way NE
- C** NE 130 St
- R** 3 Av NE

**Slow Order**

*20 mph or less on 3 Av NE  
between NE 130 St &  
NE 135 St*

- L** NE 135 St
- R** 1 Av NE
- 2** NE 140 St stop

**Stops Westbound (AM)**

- Houghton P&R Bay 2
- S Kirkland P&R
- Clyde Hill/Yarrow Point  
freeway station
- Evergreen Point Road  
freeway station
- Montlake Blvd E/  
E Shelby St
- 25 Av NE/NE 80 St  
(University Prep)
- 1 Av NE/NE 135 St  
(Lakeside Middle)
- 1 Av NE/N 140 St  
(Lakeside Upper)

**Houghton Park & Ride****From: 25 Av NE/NE 80 St**

- ◆ 25 Av NE
- C** Ravenna Av NE
- C** Lake City Way NE (N/B  
just beyond NE 92 St)
- L** 30 Av NE
- L** NE 125 St
- C** Roosevelt Way NE
- C** NE 130 ST
- R** 3 Av NE

**Slow Order**

*20 mph or less on 3 Av NE  
between NE 130 St  
& NE 135 St*

- L** NE 135 St
- 2** stop (transfer point for  
U-Prep students)
- R** 1 Av NE
- 2** NE 140 St stop
- R** NE 145 St
- R** enter S/B I-5
- C** I-5
- L** "SR-520 East/  
Bellevue/Kirkland"  
(Exit 168B)
- C** SR-520  
(merge left after Montlake  
freeway station)
- L** "Bus Only" exit to  
Evergreen Point  
freeway station
- 2** Evergreen Point  
freeway station
- C** SR-520 HOV lane
- L** "Bus Only" exit to  
Clyde Hill/Yarrow Point  
freeway station
- 2** Clyde Hill/Yarrow Point  
freeway station
- C** SR-520 HOV lane
- C** "108 Ave NE" HOV Exit
- L** 108 Av NE
- L** enter S Kirkland P&R
- 2** stop
- L** 107 Ln NE (exit rdwy)
- L** NE 38 Pl
- L** 108 Av NE

- R** NE 68 St
- C** NE 72 Pl
- C** NE 70 Pl
- R** enter Houghton P&R
- R** "Bus Only" W/B lane
- 2** Bay 2

**Stops Eastbound (PM)**

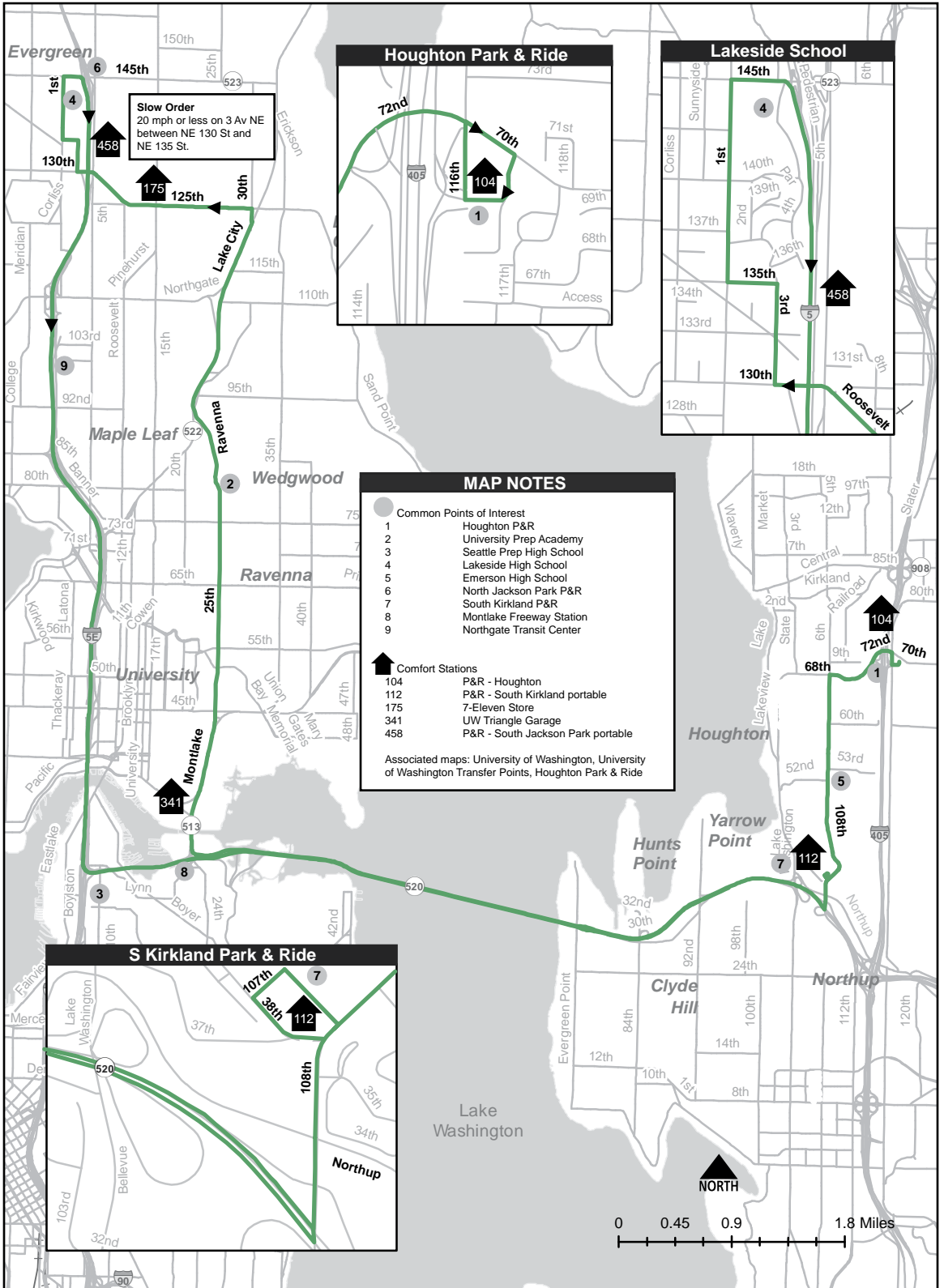
- 25 Av NE/NE 80 St  
(University Prep)
- NE 125 St/15 Av NE
- 1 Av NE/NE 135 St  
(Lakeside Middle)
- 1 Av NE/N 140 St  
(Lakeside Upper)
- Montlake freeway station
- Evergreen Point Road  
freeway station
- Clyde Hill/Yarrow Point  
freeway station
- S Kirkland P&R
- NE 68 St/6 St S
- Houghton P&R Bay 2

**Awareness Areas**

*Montlake Blvd NE/  
NE Pacific St  
Montlake Blvd E/SR-520*

**To****Base**

Houghton Park & Ride	06B0	East Base	04D4
Haller Lake	06AE		



**Lakeside School (Haller Lake)****From: Rainier Av S/Seward Park Av S**

- ◆ Rainier Av S/fs Seward Park Av S
- C** Rainier Av S
- R** S Henderson St
- L** Seward Pk Av S
- L** Wilson Av S
- C** 50 Av S
- L** S Genessee St
- R** Rainier Av S
- C** Rainier Av S
- L** S Dearborn St
- L** enter N/B I-5
- C** I-5
- R** "Lake City Way NE/Bothell" (Exit 171)
- C** Lake City Way NE
- R** NE 80 St
- R** 15 Av NE
- L** NE 75 St
- L** 25 Av NE
- C** Ravenna Av NE
- C** enter Lake City Way NE (N/B) (just beyond NE 92 St)
- C** Lake City Way NE
- L** 30 Av NE
- L** NE 125 St
- C** Roosevelt Way NE
- C** NE 130 St
- R** 3 Av NE

**Slow Order**

20 mph or less on 3 Av NE  
between NE 130 St &  
NE 135 St

- L** NE 135 St
- R** 1 Av NE
- S** NE 140 St

**Stops Northbound (AM)**

- Rainier Av S/  
Seward Pk Av S
- Rainier Av S/52 Av S
- Seward Pk Av S/  
S Othello St
- Seward Pk Av S/  
S Holly St
- Wilson Av S/  
S Dawson St
- S Genessee St/48 Av S
- S Genessee St/39 Av S
- Mt. Baker TC - Bay 1
- S Dearborn St/  
Corwin Pl S
- 25 Av NE/NE 80 St  
(University Prep)
- 1 Av NE/NE 135 St  
(Lakeside Middle School)
- 1 Av NE/NE 140 St  
(Lakeside Upper School)

**Rainier Beach****From: NE 135 St/1 Av NE (Lakeside School)**

- ◆ NE 135 St  
(wait for transfers from  
Route 982 & 989)
- R** 1 Av NE
- R** NE 145 St
- R** enter S/B I-5
- C** I-5
- C** "I-90 East/Airport Way/  
Dearborn St" (Exit 164)
- R** "Dearborn St" Exit
- L** S Dearborn St
- L** Rainier Av S
- C** 14 Av S
- R** E Yesler Way
- R** 31 Av S
- L** S McClellan St
- C** Hunter Blvd S
- C** 38 Av S
- L** S Genessee St
- R** 50 Av S
- C** Wilson Av S
- C** Seward Pk Av S
- R** Rainier Av S
- S**

**Stops Southbound (PM)**

- 1 Av NE/NE 135 St  
(Lakeside Middle School)
- 1 Av NE/NE 140 St  
(Lakeside Upper School)
- S Dearborn St/  
Corwin Pl S
- Yesler Way/18 Av S
- Yesler Way/23 Av S
- Yesler Way/28 Av S
- 31 Av S/S Irving St
- S McClellan St/31 Av S
- Mt Rainier Dr S/37 Pl S
- S Genessee St/  
Cascadia Av S
- S Genessee St/48 Av S
- Wilson Av S/  
S Dawson St
- Seward Pk Av S/  
S Holly St
- Seward Pk Av S/  
S Othello St
- Rainier Av S/  
Seward Park Av S
- Rainier Av S/52 Av S

**To****Base**

Haller Lake	06B2	Central Base	04D3
Rainier Beach	06B4		



**Haller Lake (Lakeside School)****From: 34 Av/E Pike St**

♦ E Denny Way  
**C** Madrona Dr  
**L** Lake Washington Blvd  
**C** Lake Washington Blvd E  
**R** McGilvra Blvd E  
**L** E Madison St  
**R** E John St  
**R** 23 Av E  
**C** Turner Way E  
**C** 24 Av E  
**L** Boyer Av E  
**L** E Lynn St  
**C** Delmar Dr E  
**C** E Roanoke St  
**R** Harvard Av E  
**C** Harvard Av E  
**R** Eastlake Av E  
**C** Eastlake Av E  
**C** 11 Av NE  
**C** 12 Av NE  
**R** NE 75 St  
**L** 25 Av NE  
**C** Ravenna Av NE  
**C** enter Lake City Way NE  
 (N/B just beyond  
 NE 92 St)  
**C** Lake City Way NE  
**L** 30 Av NE  
**L** NE 125 St  
**C** Roosevelt Way NE  
**C** NE 130 St  
**R** 3 Av NE

**Slow Order**

20 mph or less on 3 Av NE  
 between NE 130 St &  
 NE 135 St

**L** NE 135 St  
**R** 1 Av NE  
**2** NE 140 St

**Stops Northbound (AM)**

- Madrona Dr/38 Av  
(Epiphany School)
- E Madison St/  
38 Av E (ns)
- E Madison St/36 Av E
- E Madison St/Lake  
Washington Blvd
- E Madison St/28 Av E
- E Madison St/25 Av E
- 23 Av E/  
E Republican St
- 23 Av E/E Aloha St
- E Roanoke St/  
Broadway E
- 11 Av NE/NE 42 St
- 12 Av NE/NE 65 St
- 25 Av NE/NE 80 St  
(University Prep)
- Lake City Way NE/  
NE 113 St
- NE 135 St/1 Av NE  
(Lakeside Middle School)
- 1 Av NE/NE 140 St  
(Lakeside Upper School)

**Madrona****From: NE 135 St/1 Av NE (Lakeside School)**

♦ NE 135 St  
 (wait for transfers  
 from Rt 986)  
**R** 1 Av NE  
**R** NE 145 St  
**R** enter S/B I-5  
**C** I-5  
**R** "NE 50th St/NE 45th St"  
 (Exit 169)  
**R** "NE 50th St/Seattle  
 Pacific Univ"  
**L** NE 50 St  
**R** Roosevelt Wy NE  
**C** Eastlake Av NE  
**L** Harvard Av E  
**L** E Roanoke St  
**C** Delmar Dr E  
**C** E Lynn St  
**R** Boyer Av E  
**R** 24 Av E  
**C** Turner Way E  
**C** 23 Av E  
**L** E John St  
**L** E Madison St  
**R** McGilvra Blvd E  
**L** Lake Washington Blvd E  
**C** Lake Washington Blvd  
**R** Madrona Dr  
**C** E Denny Way  
**L** 34 Av  
**R** Cherry St  
**L** 23 Av  
**S**

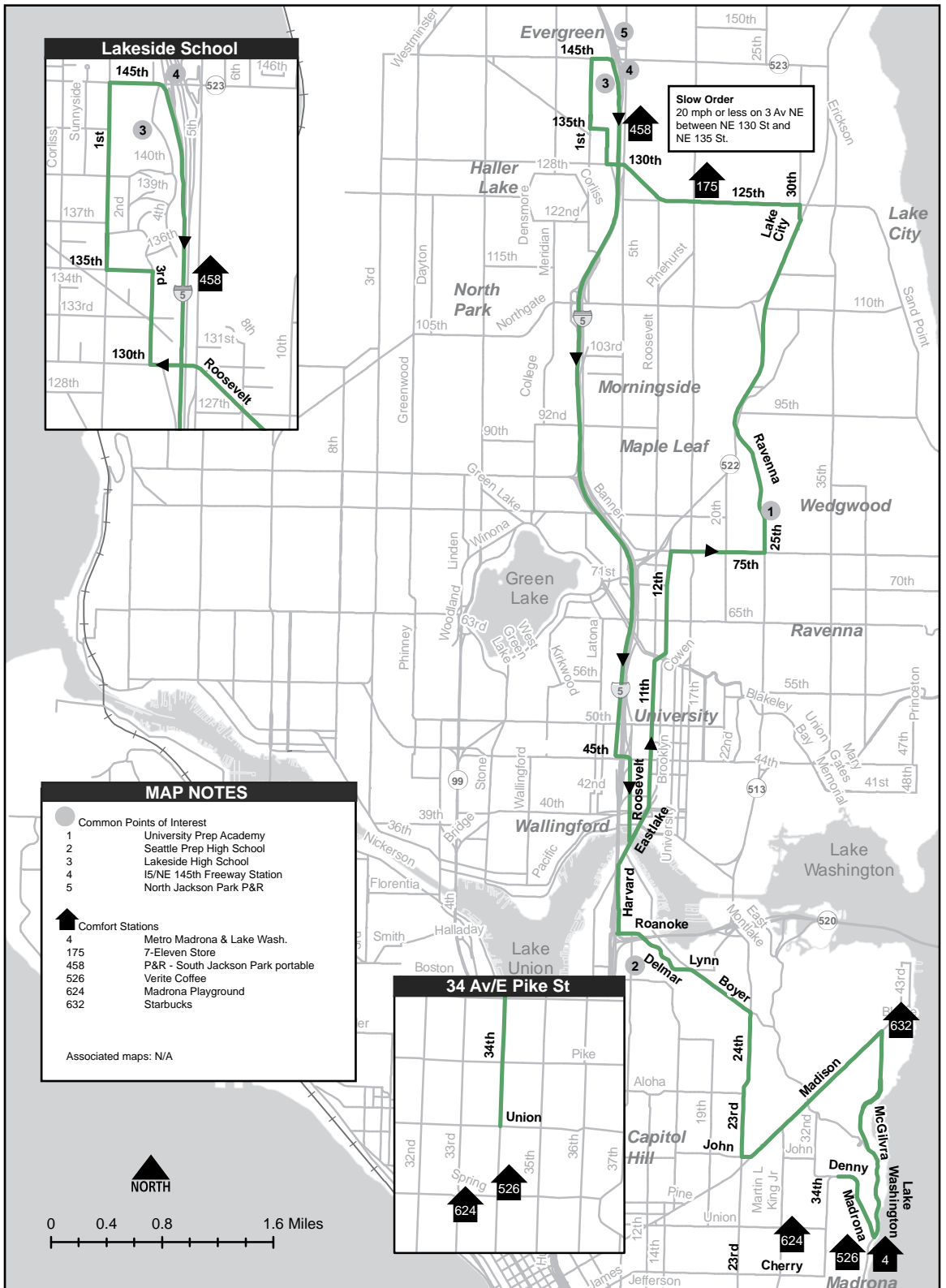
**Stops Southbound (PM)**

- 1 Av NE/NE 135 St  
(Lakeside Middle School)
- 1 Av NE/NE 140 St  
(Lakeside Upper School)
- Roosevelt Way NE/NE  
42 St
- E Roanoke St/ 10 Av E
- 24 Av E/Boyer Av E
- 23 Av E/E Aloha St
- 23 Av E/  
E Republican St
- E Madison St/25 Av E
- E Madison St/Lake  
Washington Blvd
- E Madison St/36 Av E
- E Madison St/39 Av E
- Madrona Dr/  
Madrona Pl E
- 34 Av/E Pine St
- 34 Ave/E Union St
- 34 Av/E Cherry St
- E Cherry St/MLK Jr Wy
- 23 Av/E Cherry St

**Awareness Areas**  
 23 Av/Cherry St

To	Base
Central District	06B8
Haller Lake	06B6
	Central Base 04D3





## Haller Lake (Evergreen School)

**From: Factoria Blvd SE/Coal Creek Pkwy SE**

- ♦ Factoria Blvd SE (fs Coal Creek Pkwy SE)
- R** SE Newport Way
- L** Allen Rd
- L** 146 Av SE
- L** SE 36 St
- R** 142 PI SE
- L** SE 32 St
- L** 140 Av SE
- L** enter P&R (bus only)
- C** through bus loop to bay 2
- S** Bay 2
- C** bus loop exit
- R** 140 Av SE
- R** SE 32 St
- R** 142 PI SE
- C** enter W/B I-90 HOV lanes
- C** I-90 HOV lane "Buses/ Carpools" (Stay in regular I-90 rdwy-do not enter center express lanes)
- L** "80 Av SE" (Exit Buses/ Carpools)
- R** 80 Av SE
- L** N Mercer Way
- R** enter I-90 rdwy (Buses/ Carpools)
- C** I-90 Express
- R** I-90 regular lanes (west of Rainier Av S freeway station)
- R** "I-5 Vancouver" (Exit 2C)
- C** I-5
- R** "Lake City Way NE/ Bothell" (Exit 171)
- C** Lake City Way NE
- R** NE 80 St
- R** 15 Av NE
- L** NE 75 St
- L** 25 Av NE
- C** Ravenna Av NE
- C** enter Lake City Way NE
- (N/B just beyond NE 92 St)
- C** Lake City Way NE
- L** 30 Av NE
- L** NE 125 St
- C** Roosevelt Way NE
- C** NE 130 St
- R** 3 Av NE

### Slow Order

20 mph or less on 3 Av NE between NE 130 St & NE 135 St

- L** NE 135 St
- R** 1 Av NE
- L** N 155 St
- L** Meridian Av N
- S** N 150 St: Evergreen School

### Express Stops Westbound (AM)

- Factoria Blvd SE/ Coal Creek Pkwy SE
- SE Allen Rd/ SE Newport Way
- Eastgate P&R Bay 2
- Eastgate Freeway Station W/B Bay 3 (I-90/142 PI SE)
- Mercer Island P&R W/B (80 Av SE/ N Mercer Way)
- 25 Av NE/NE 80 St (University Prep)
- 1 Av NE/NE 135 St (Lakeside Middle)
- 1 Av NE/NE 140 St (Lakeside Upper)
- Meridian Av N/N 150 St (Evergreen School)

## Factoria Blvd SE/ Coal Creek Pkwy SE

**From: Haller Lake (Lakeside School)**

- ♦ Meridian Av N (fs N 150 St, ns driveway landing pad)
- L** Roosevelt Way N
- C** Roosevelt Way NE
- L** NE 133 St
- L** 3 Av NE
- L** NE 135 St (transfer point from Rt 986)
- R** 1 Av NE
- R** NE 145 St
- R** enter S/B I-5
- C** I-5
- C** "I-90 East/Airport Way/ Dearborn" (Exit 164)
- C** "I-90 East/Spokane" Exit
- C** I-90
- R** "77 Av SE" (Exit 7A)
- L** 77 Av SE
- R** N Mercer Way
- R** 80 Av SE
- L** enter E/B I-90 ("Buses/ Carpools")
- C** HOV lane
- C** HOV right lane ("I-90 East/Spokane/Buses/ Carpools")
- R** "I-90 East/Spokane" Exit
- C** I-90 (stay in HOV lane)
- L** "142 PI SE" HOV (Exit buses/carpools)
- L** 142 PI SE
- L** SE 32 PI
- L** 140 Av SE
- C** through bus loop to Bay 1
- C** through bus loop exit
- R** 140 Av SE
- R** SE 32 St
- R** 142 PI SE
- L** SE 36 St
- R** 146 Av SE
- R** SE Alleen Rd
- R** SE Newport Way
- L** Factoria Blvd SE
- S** Coal Creek Pkwy SE

### Express Stops Eastbound (PM)

- Meridian Av N/N 150 St (Evergreen School)
- 1 Av NE/NE 135 St (Lakeside Middle)
- 1 Av NE/N 140 St (Lakeside Upper)
- 80 Av SE/N Mercer Way (Mercer Island P&R E/B)
- I-90 & 142nd PI SE-Bay4 (Eastgate Freeway Station)
- Eastgate P&R Bay 1
- SE Allen Rd/ SE Newport Way
- Factoria Blvd SE/ Coal Creek Pkwy SE

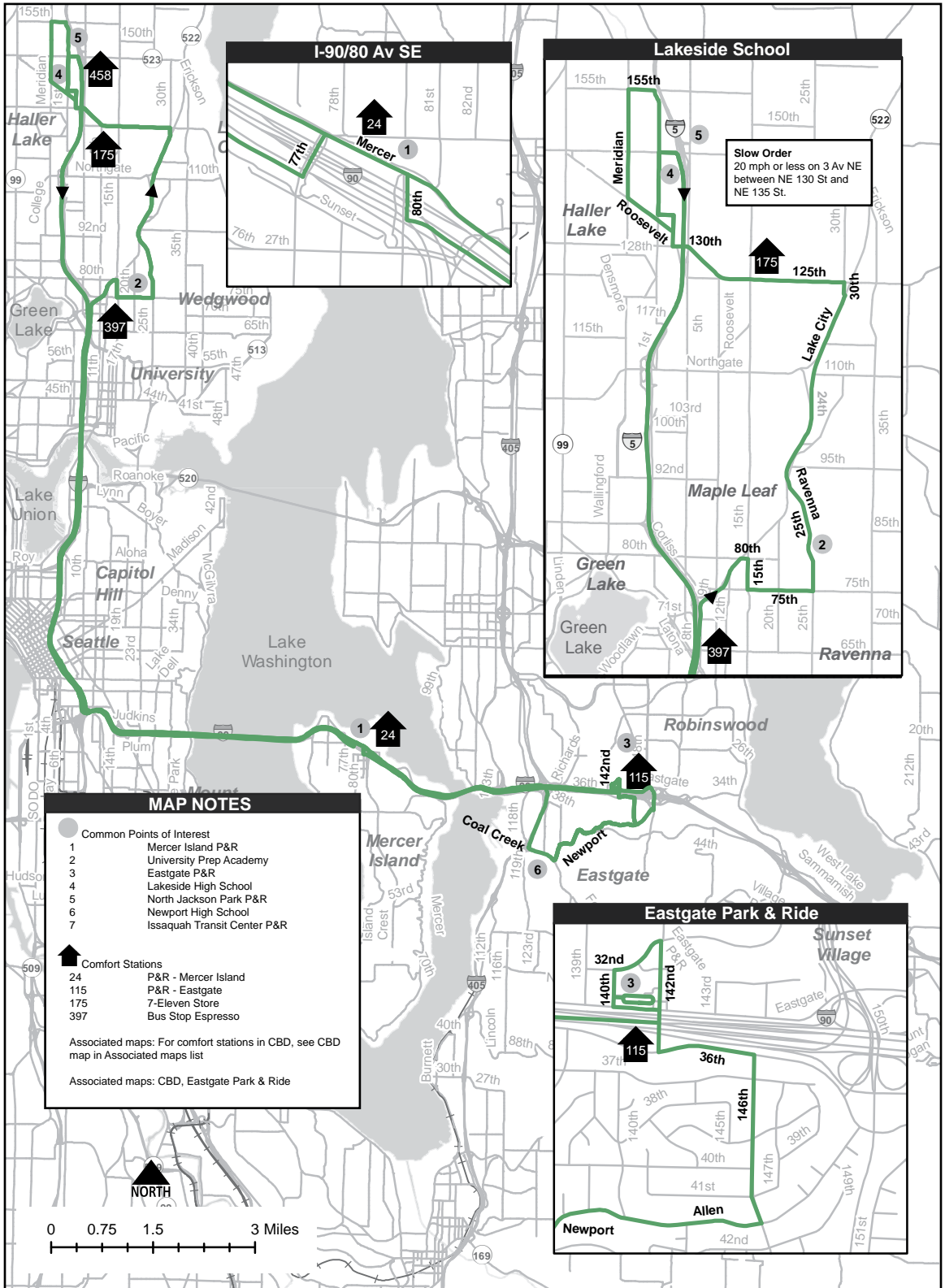
### Express Lanes

#### Advisory

Never enter express lanes if signage is blank or closed

To	Base
Haller Lake	06BA East Base 04D4
Factoria	0108





**Haller Lake (Lakeside School)****From: Overlake Transit Center Bay 4****AM TRIP**

- ◆ Overlake Transit Center Bay 4
- L** 156 Av NE
- L** NE 40 St
- L** enter W/B SR-520
- C** collector/distributor lanes
- C** enter W/B SR-520
- C** SR-520
- R** "I-5 North/Vancouver BC/ Roanoke St" Exit
- C** I-5
- R** "Northgate Way/ 1 Av NE" (Exit 173)
- R** 1 Av NE
- L** NE 100 St
- L** enter Northgate Transit Center (Bay 1)
- L** NE 103 St
- R** 1 Av NE
- L** First enter N/B I-5
- C** "NE 130 St/Roosevelt Way" (Exit 174)
- C** 5 Av NE
- L** NE 130 St
- R** 3 Av NE

**Slow Order**

*20 mph or less on 3 Av NE between NE 130 St & NE 135 St*

- L** NE 135 St
- R** 1 Av NE
- S** NE 140 St Stop

**Stops Westbound (AM)**

- Overlake Transit Center Bay 4
- SR-520/NE 40 St freeway station
- Clyde Hill/Yarrow Point freeway station
- Evergreen Point Road freeway station
- Montlake freeway station
- Northgate Transit Center
- 1 Av NE/N 140 St (Lakeside Upper)

**Overlake Transit Center****From: NE 135 St/1 Av NE****PM TRIP**

- ◆ 1 Av NE
- R** NE 145 St
- R** enter S/B I-5
- C** I-5
- R** "Northgate Way/ 1 Av NE" Exit 173
- C** E/B "NE Northgate Way" Exit
- R** N Northgate Way
- R** 1 Av NE
- L** NE 103 St
- R** enter Northgate Transit Center
- 2** Bay 4
- L** NE 100 St
- R** 5 Av NE
- L** Banner Way NE
- C** NE 75 St
- R** 9 Av NE
- C** enter to S/B I-5
- C** I-5
- L** "SR-520 East/Bellevue/ Kirkland" (Exit 168B)
- C** SR-520

**Slow Order**

*Decelerate to 35 mph or less before the Yarrow Point Transit Only exit lane*

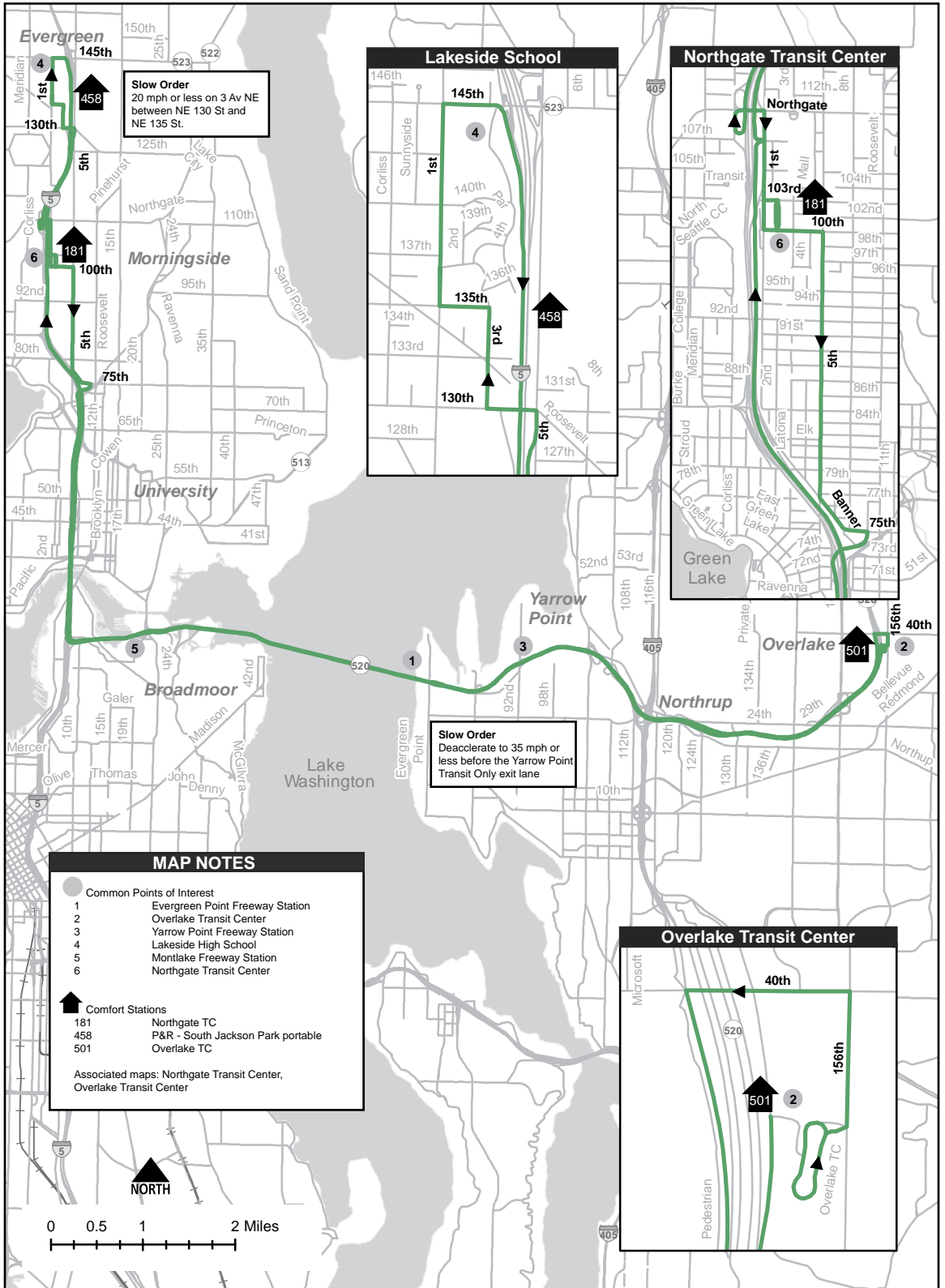
- R** "NE 40 St/ NE 51st St" Exit
- S** E/B SR-520/NE 40 St freeway station Stop

**Stops Eastbound (PM)**

- 1 Av NE/N 140 St (Lakeside Upper)
- Northgate Transit Center
- Montlake freeway station
- Evergreen Point Road freeway station
- Clyde Hill/Yarrow Point freeway station
- SR-520/NE 40 St freeway station

**Awareness Areas**  
Northgate TC

To	Base
Haller Lake	0122
Overlake Transit Center	0120
	Bellevue Base 04D2



“One child, one teacher,  
one book, one pen can  
change the world.”



- Malala Yousafzai

## Downtown Seattle

From: N 135 St/1 Av NE (Lakeside School)

**PM TRIP**

♦ NE 135 St  
**R** 1 Av NE  
**R** NE 145 St  
**R** enter S/B I-5  
**C** I-5  
**R** "N 85 St/NE 80 St"  
 (Exit 172)  
**R** N 85 St  
**C** NW 85 St  
**L** 8 Av NW  
**R** NW 65 St  
**L** 15 Av NW  
**C** 15 Av W  
**R** "W Dravus St" Exit  
**R** W Dravus St  
**R** 20 Av W  
**C** Gilman Av W  
**C** W Government Way  
**L** 34 Av W  
**L** W McGraw St  
**R** Condon Way W

**Slow Order**

*15 mph or less on Condon  
 Way W between  
 W McGraw St &  
 W Howe St*

**L** W Blaine St  
**R** 28 Av W  
**L** W Galer St  
**C** Magnolia Bridge  
**R** 15 Av W  
**C** Elliott Av W  
**L** W Mercer Pl  
**C** W Mercer St  
**R** Queen Anne Av N  
**L** Denny Way  
**R** 1 Av  
**L** Broad St  
**R** 3 Av  
**L** 2 Av Ext S  
**S** S Jackson St

**Stops Southbound  
(PM)**

- 1 Av NE/NE 135 St  
(Lakeside Middle School)
- 1 Av NE/NE 140 St  
(Lakeside Upper School)
- N 85 St/  
Wallingford Av N
- N 85 St/  
Greenwood Av N
- NW 85 St/3 Av NW
- 8 Av NW/NW 80 St
- NW 65 St/8 Av NW  
(Division Av NW)
- NW 65 St/15 Av NW
- 15 Av NW/  
NW Market St
- W Dravus St/17 Av W  
(Far side 120 feet)
- Gilman Av W/23 Av W
- W Government Way/  
33 Av W
- 34 Av W/W Emerson St
- 34 Av W/W Armour St
- 34 Av W/W McGraw St
- 28 Av W/W Blaine St
- Queen Anne Av N/  
W Mercer St
- Queen Anne Av N/  
W John St
- 3 Av/Seneca St
- 3 Av/Marion St
- 2 Av Ext S/S Jackson St

**Awareness Areas**

4 Av/S Washington St  
 3 Av/Pike St  
 3 Av/Pine St  
 3 Av/Virginia St

**To**

Downtown Seattle

**Base**

06C4

Central Base

04D3

## Haller Lake (Lakeside School)

From: 4 Av S Island at 4 Av/S Jackson St

## AM TRIP

♦ 4 Av S Island Stop

C 4 Av S

L Prefontaine Pl S

C 3 Av

L Broad St

R 1 Av N

L Mercer St

C W Mercer St

C W Mercer Pl

R Elliott Av W

R "Magnolia Bridge/  
Pier 91" Exit

C Magnolia Bridge

C W Galer St

R 28 Av W

L W Blaine St

R Condon Way W

**Slow Order***15 mph or less on Condon  
Way W between W Howe  
St & McGraw St*

L W McGraw St

R 34 Av W

R W Government Way

C Gilman Av W

C 20 Av W

L W Dravus St

L 15 Av W

C 15 Av NW

R NW Market St

L 8 Av NW

R NW 85 St

C N 85 St

R Wallingford Av N

L NE 80 St

R Banner Way NE

C NE 75 St

L 25 Av NE

2 NE 80 St stop

C Ravenna Av NE

C entr Lake City Way NE  
(N/B just beyond  
NE 92 St)

C Lake City Way NE

L 30 Av NE

L NE 125 St

C Roosevelt Way NE

C NE 130 St

R 3 Av NE

**Slow Order***20 mph or less on 3 Av  
NE between NE 130 St &  
NE 135 St*

L NE 135 St

(Lakeside Middle School)

R 1 Av NE

S NE 140 St:  
(Lakeside Upper School)**Stops Northbound (AM)**

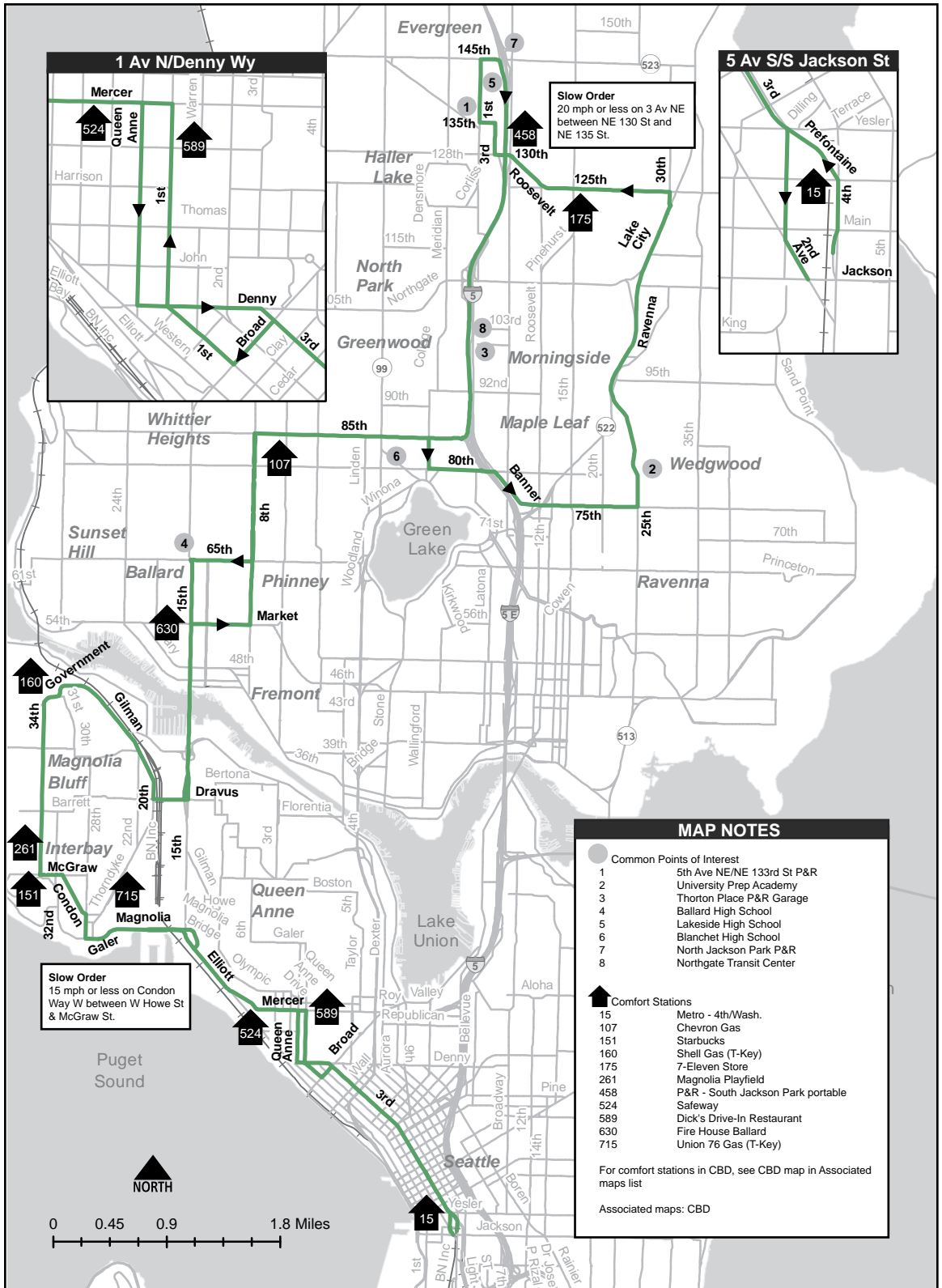
- 4 Av S/S Jackson St  
Island Stop
- 3 Av/Union St
- 3 Av/Virgina St
- Mercer St/  
Queen Anne Av N
- 28 Av W/W Blaine St
- 34 Av W/W McGraw St
- 34 Av W/W Armour St
- 34 Av W/W Emerson St
- W Government Way/  
32 Av W
- Gilman Av W/23 Av W
- W Dravus St/17 Av W  
Near side 120 feet
- 15 Av NW/  
NW Market St  
(northbound)
- 8 Av NW/NW 65 St
- 8 Av NW/NW 80 St
- NW 85 St/3 Av NW
- N 85 St/Greenwood Av N
- N 85 St/Wallingford Av N
- N 80 St/Corliss Av N
- 25 Av NE/NE 80 St  
(University Prep)
- Lake City Way NE/NE  
95 St
- NE 125 St/28 Av NE
- 1 Av NE/NE 135 St  
(Lakeside Middle School)
- 1 Av NE/NE 140 St  
(Lakeside Upper School)

**Awareness Areas**

4 Av/S Washington St  
3 Av/Pike St  
3 Av/Pine St  
3 Av/Virginia St

**To****Base**

Haller Lake 06C0 Central Base 04D3



“Don’t yield! Keep up your  
courage! The same sun  
looks down on all of us.”



- Eiji Yoshikawa



## Haller Lake (Lakeside School)

From: NE 45 St/42 Av NE

◆ NE 45 St

L W Laurel Dr NE

**Slow Order**

10 mph or less on  
W Laurel Dr NE &  
E Laurel Dr NE between  
NE 45 St & 54 Av NE

C E Laurel Dr NE

R 55 Av NE

R NE 41 St

R 48 Av NE

L NE 45 St

R 47 Av NE

R Sand Point Way NE

L NE 65 St

C NE Princeton Way

R NE 65 St

L 50 Av NE

L NE 75 St

R 25 Av NE

L Ravenna Av NE

R NE 80 St

L 20 Av NE

R NE 75 St

C Banner Way NE

R 5 Av NE

L NE 100 St

R enter Northgate  
Transit Center

2 stop

L NE 103 St

R 1 Av NE

L enter N/B I-5

C I-5

R "NE 130 St/  
Roosevelt Way"  
(Exit 174)

C 5 Av NE

L NE 130 St

R 3 Av NE

**Slow Order**

20 mph or less on  
3 Av NE between  
NE 130 St & NE 135 St

L NE 135 St

R 1 Av NE

S NE 140 St (Lakeside  
upper school)**Stops Northbound (AM)**

- NE 45 St/42 Av NE
- NE 45 St/51 Av NE
- 55 Av NE/NE 44 St
- NE 41 St/50 Av NE
- Sand Point Way NE/  
Princeton Av NE
- Sand Point Way NE/  
NE Windermere Rd
- Sand Point Way NE/  
NE 61 St
- NE 65 St/55 Av NE
- 50 Av NE/NE 68 St
- On NE 75 St at  
48/44/41 Av NE
- 25 Av NE/NE 75 St
- 25 Av NE/NE 80 St  
(University Prep)
- NE 75 St/18 Av NE
- Banner Way NE/5 Av NE
- 5 Av NE/NE 85 St
- Northgate Transit Center  
- Bay 2
- 1 Av NE/NE 135 St  
(Lakeside Middle School)
- 1 Av NE/NE 140 St  
(Lakeside Upper School)

**Awareness Areas**  
Northgate TC

**To**

Haller Lake 06C8

**Base**

Central Base 04D3

Laurelhurst

From: NE 135 St/1 Av NE (Lakeside School)

- ◆ NE 135 St
- R 1 Av NE
- R NE 145 St
- R 5 Av NE
- R NE 103 St
- L enter Northgate Transit Center
- 2 stop
- L NE 100 St
- R 5 Av NE
- L Banner Way NE
- C NE 75 St
- R 55 Av NE
- L NE 65 St
- R Sand Point Way NE
- L 47 Av NE
- L NE 45 St
- L W Laurel Dr NE

**Slow Order**  
*10 mph or less on  
W Laurel Dr NE &  
E Laurel Dr NE between  
NE 45 St & 54 Av NE*

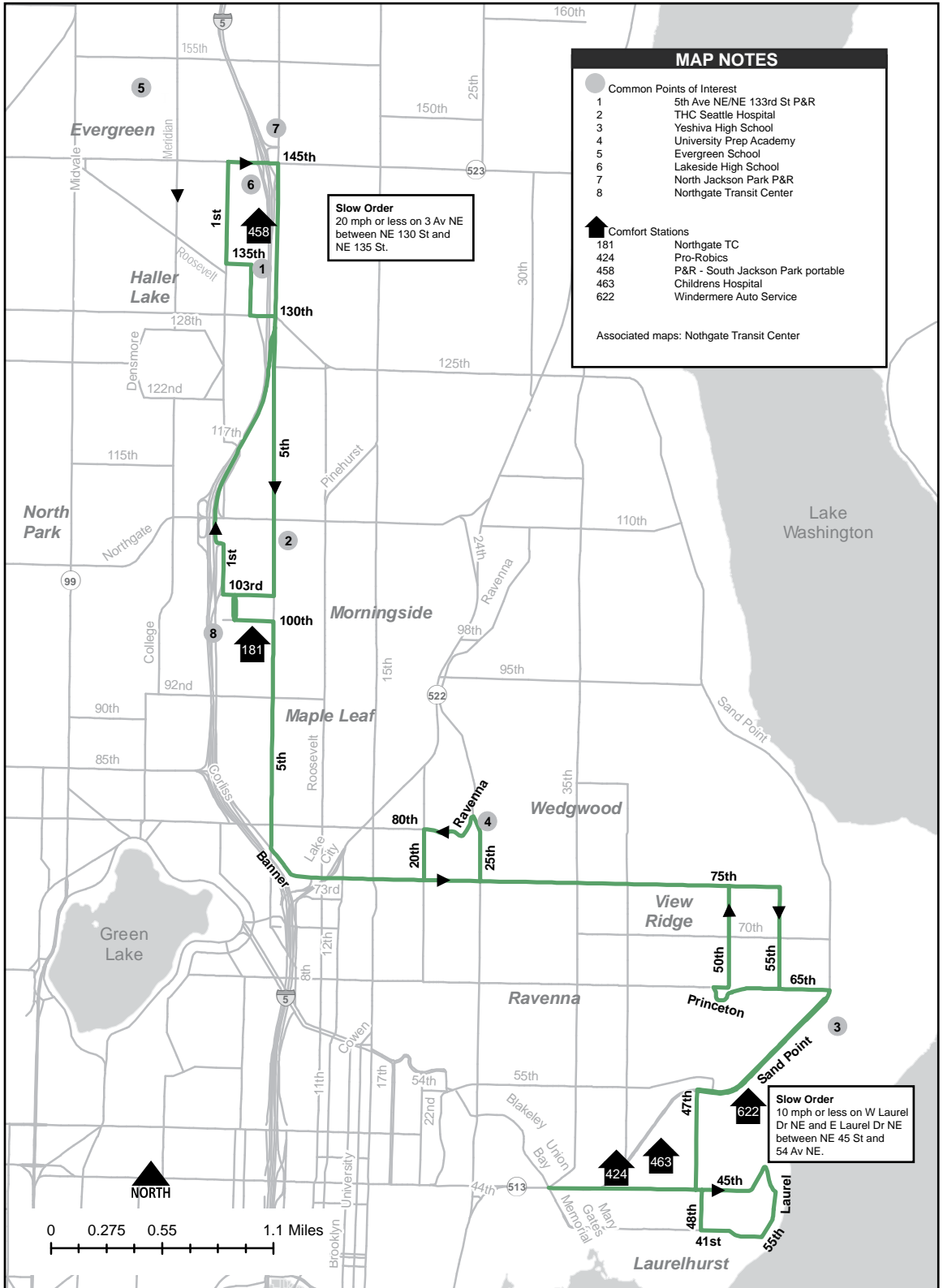
- C E Laurel Dr NE
- R 55 Av NE
- R NE 41 St
- R 48 Av NE
- L NE 45 St
- S Union Bay Pl NE

**Stops Southbound  
(PM)**

- 1 Av NE/NE 135 St  
(Lakeside Middle School)
- 1 Av NE/NE 140 St  
(Lakeside Upper School)
- Northgate Transit Center  
- Bay 5
- 5 Av NE/NE 85 St
- Banner Way NE/5 Av NE
- On NE 75 St at  
17/20/31/42/48/52 Av NE
- 55 Av NE/NE 70 St
- Sand Point Way NE/  
NE 62 St
- Sand Point Way NE/  
NE 58 St
- Sand Point Way NE/  
Princeton Av NE
- NE 45 St/51 Av NE
- 55 Av NE/NE 44 St
- NE 41 St/51 Av NE
- NE 45 St/42 Av NE  
(Children's Hospital)
- NE 45 St/Union Bay Pl  
NE (U Village Safeway)

**Awareness Areas**  
*Northgate TC*

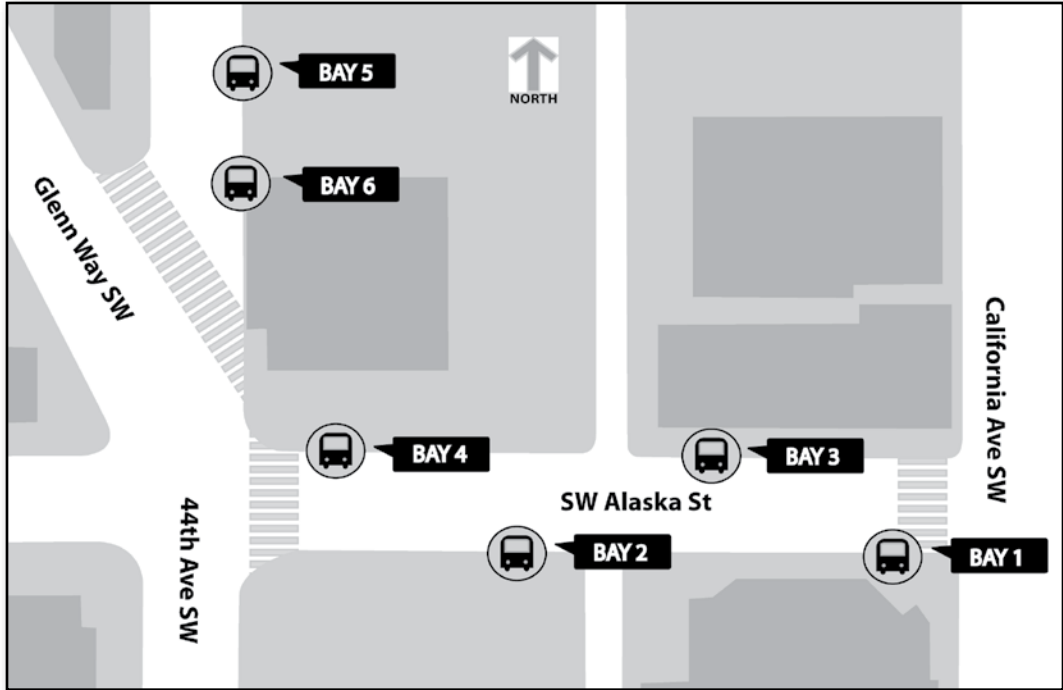
To	Base
Laurelhurst 06C6	Central Base 04D3



## Associated Maps

### Alaska Junction Transfer Points

(SW Alaska St & California Av SW)



#### Bay 1

C Line Downtown Seattle  
55 Downtown Seattle

#### Bay 2

37 from Downtown Seattle  
57 from Downtown Seattle  
50 SE Seattle  
128 Southcenter

#### Bay 3

C Line Westwood Village

#### Bay 4

37 Downtown Seattle  
50 Alki  
55 Admiral  
128 Admiral

#### Bay 5

57 Downtown Seattle

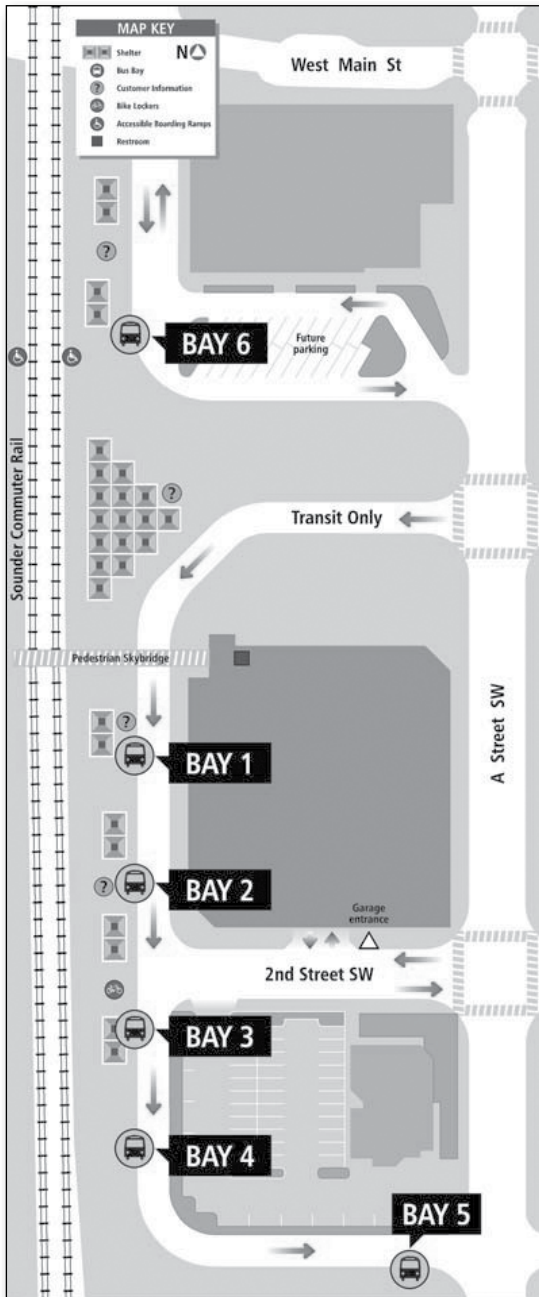
#### Bay 6

22 to/from Shorewood

## Associated Maps

### Auburn Commuter Rail Station

(A St SW & 1 St SW)



#### Bay 1

180 Burien  
181 Green River College  
566 ST Overlake Transit Center  
910 North Auburn

#### Bay 2

180 SE Auburn  
186 Enumclaw  
915 Enumclaw

#### Bay 3

181 Twin Lakes P&R  
578 ST Seattle

#### Bay 4

497 PT Lakeland Hills  
566 ST Drop off  
578 ST Sumner/Puyallup  
910 Outlet Collection  
917 Algonia/Pacific

#### Bay 5

566 (layover)

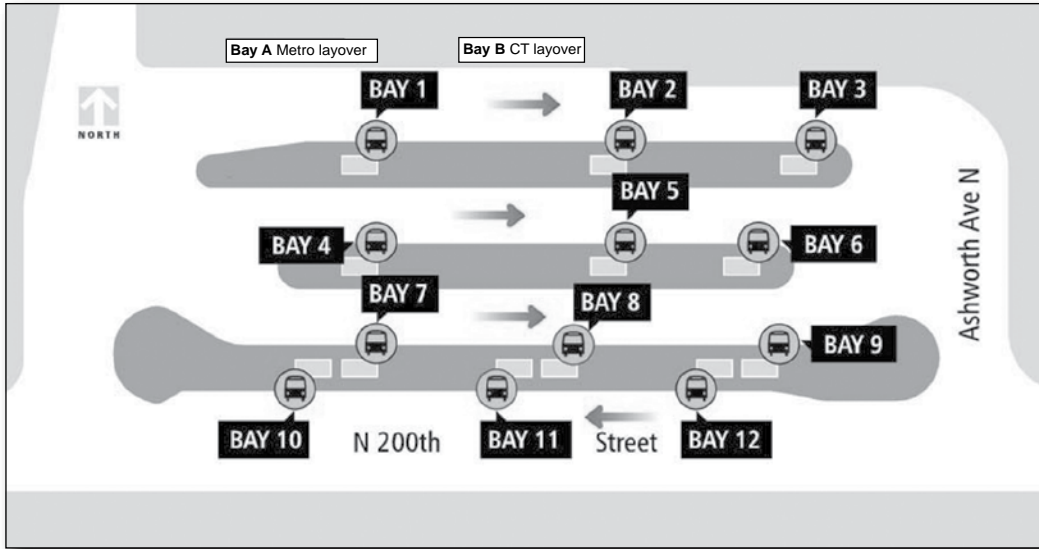
#### Bay 6

Access Transportation  
Emerald Downs Shuttle

# Associated Maps

## Aurora Village Transit Center

(1524 N 200 St)



### Bay 1

301 Seattle CBD  
Stop & Layover

### Bay 2

303E S/B Northgate/  
First Hill

### Bay 3

373 University  
Stop & Layover  
E Line Drop off

### Bay 4

346 Northgate  
Stop & Layover

### Bay 5

CT Routes 115, 130

### Bay 6

331 (E/B) Kenmore  
342 (E/B) Bellevue/  
Renton

### Bay 7

CT Routes 101

### Bay 8

CT Routes  
Drop off zone

### Bay 9

CT SWIFT Bus stop

### Bay 10

E Line Downtown Seattle

### Bay 11

E Line Layover

### Bay 12

331 (W/B)  
Shoreline CC  
303E (W/B)  
Shoreline P&R  
342 (W/B)  
Shoreline P&R

### Bay A

Metro Layover

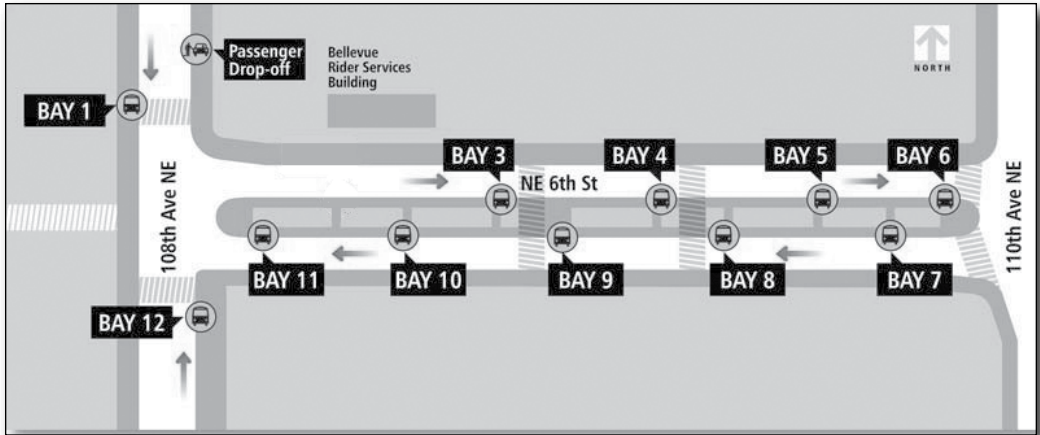
### Bay B

CT Layover

# Associated Maps

## Bellevue Transit Center

(10850 NE 6 St)



### Bay 1

226 Drop off  
240 Renton  
241 Eastgate  
246 Eastgate  
249 South  
Bellevue  
P&R

### Bay 3

B Line Redmond

### Bay 4

237 Woodinville  
342 Shoreline  
532 Everett  
535 Lynnwood

### Bay 5

271 Eastgate or  
Issaquah  
555 Issaquah  
Highlands  
556 Issaquah  
Highlands

### Bay 6

560 Westwood  
Village  
566 Auburn  
567 Kent

### Bay 7

Paratransit  
232 Drop off  
560 105th Ave/  
NE 2nd

### Bay 8

271 University  
District  
342 Renton  
532 NE 10 St/  
102 Av NE  
535 NE 10 St/  
102 Av NE  
555 Northgate  
556 U District/  
Northgate

### Bay 9

550 Seattle

### Bay 10

234 Kenmore  
235 Kingsgate  
237 Drop off

### Bay 11

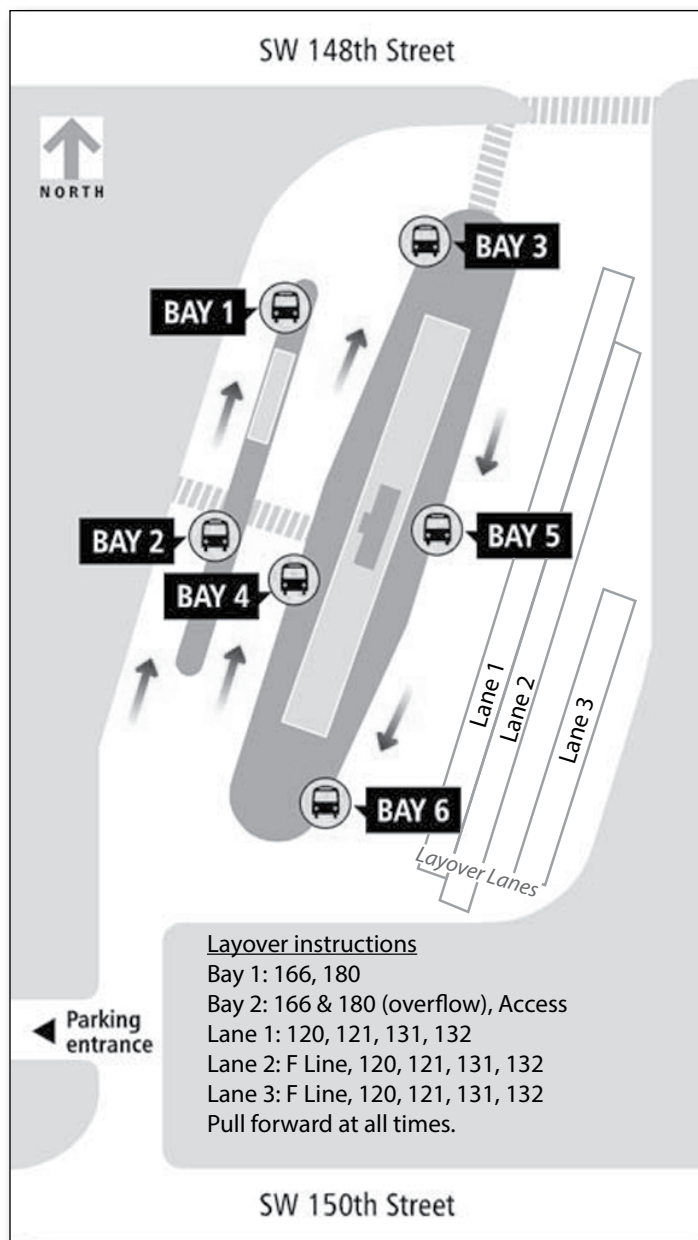
226 Eastgate  
232 Redmond or  
Duvall  
566 Overlake  
567 Overlake

### Bay 12

246 92 Av NE  
Freeway  
stop  
249 Overlake  
550 NE 12th St/  
110th Ave

## Burien Transit Center

(209 SW 148 St)



### Bay 1

**166** Drop off/layover  
**180** Drop off/layover

### Bay 2

**Access**  
**631** Drop off only

### Bay 3

**120** Seattle  
**121** Seattle  
**122** Seattle  
**123** Seattle

### Bay 4

**F Line** Drop off only  
**131** Seattle  
**132** Seattle  
**560** (ST) Westwood Village

### Bay 5

**120** Drop off only  
**121** Highline College/  
 Drop off  
**122** Highline College  
**131** Drop off only  
**132** Drop off only  
**166** Highline College/  
 Kent

### Bay 6

**F Line** Southcenter  
 Renton  
**123** Gregory Heights  
**180** SeaTac/Kent/  
 Auburn  
**560** (ST) Bellevue  
**631** Gregory Heights



# Associated Maps

## Central Business District (CBD) - Map on Next Page

### MAP NOTES

- Common Points of Interest
- 1 Center Monorail Terminal
  - 2 Swedish Medical Center
  - 3 International Post Office
  - 4 Downtown Public Health Center-PHC
  - 5 Midtown Post Office
  - 6 Employment Security Dept-Belltown
  - 7 Northwest Medical Bldg
  - 8 Wing Luke Asian Museum
  - 9 Cornish College of the Arts
  - 10 Museum of Sea & Ships
  - 11 Minor and James Medical
  - 12 Worksource Belltown
  - 13 Downtown Public Health Center
  - 14 Odyssey Maritime Discovery Center
  - 15 Federal Courthouse
  - 16 Immigration & Naturalization
  - 17 Pacific Science Center
  - 18 Polyclinic-First Hill
  - 19 Virginia Mason Seattle Main Clinic
  - 20 Seattle City Hall
  - 21 Polyclinic-Downtown
  - 22 The Center School
  - 23 King County Administration Bldg
  - 24 Group Health-521 Wall
  - 25 Virginia Mason Medical Center
  - 26 Seattle Passenger Ferry Terminal
  - 27 Licensing Dept-Auto Plates, KC Admin B
  - 28 Polyclinic-Madison
  - 29 Seattle University
  - 30 Columbia Center Post Office
  - 31 Northwest Kidney Center
  - 32 Group Health-Medical Dental Bldg
  - 33 Port of Seattle Headquarters
  - 34 Stadium Link Light Rail Station
  - 35 Group Health-1730 Minor
  - 36 Frye Art Museum
  - 37 Nordstrom Medical Tower
  - 38 Post Office-Central
  - 39 Belltown DSHS
  - 40 Federal Post Office
  - 41 King County Adult Correctional Facility
  - 42 Harborview Medical Center
  - 43 Pacific Medical Sleep Center
  - 44 Water Taxi-Pier 55
  - 45 Capitol Hill Library
  - 46 Fire Department Museum
  - 47 Art Institute of Seattle
  - 48 UW Clinic Belltown
  - 49 Blood Bank-First Hill
  - 50 Seattle Station 5
  - 51 International District Library
  - 52 Broadway Post Office
  - 53 Seattle Central Library
  - 54 King Street Station
  - 55 Pacific Medical First Hill
  - 56 Puget Sound Blood Center
  - 57 Seattle Art Museum
  - 58 Auto Licensing King County
  - 59 Seattle Central Community College
  - 60 US Coast Guard
  - 61 Seattle Station 10
  - 62 Polyclinic-Broadway
  - 63 Seattle Housing Authority
  - 64 Internal Revenue Service
  - 65 Pacific Medical Womens Clinic
  - 66 Washington State Ferries
  - 67 Northwest High School
  - 68 Seattle Police Headquarters
  - 69 Seattle Station 2
  - 70 West Seattle Precinct
  - 71 Arnold Medical Center
  - 72 Social Security Office-Downtown
  - 73 Group Health-Downtown Seattle
  - 74 Odeia High School
  - 75 Coast Guard Museum

### MAP NOTES

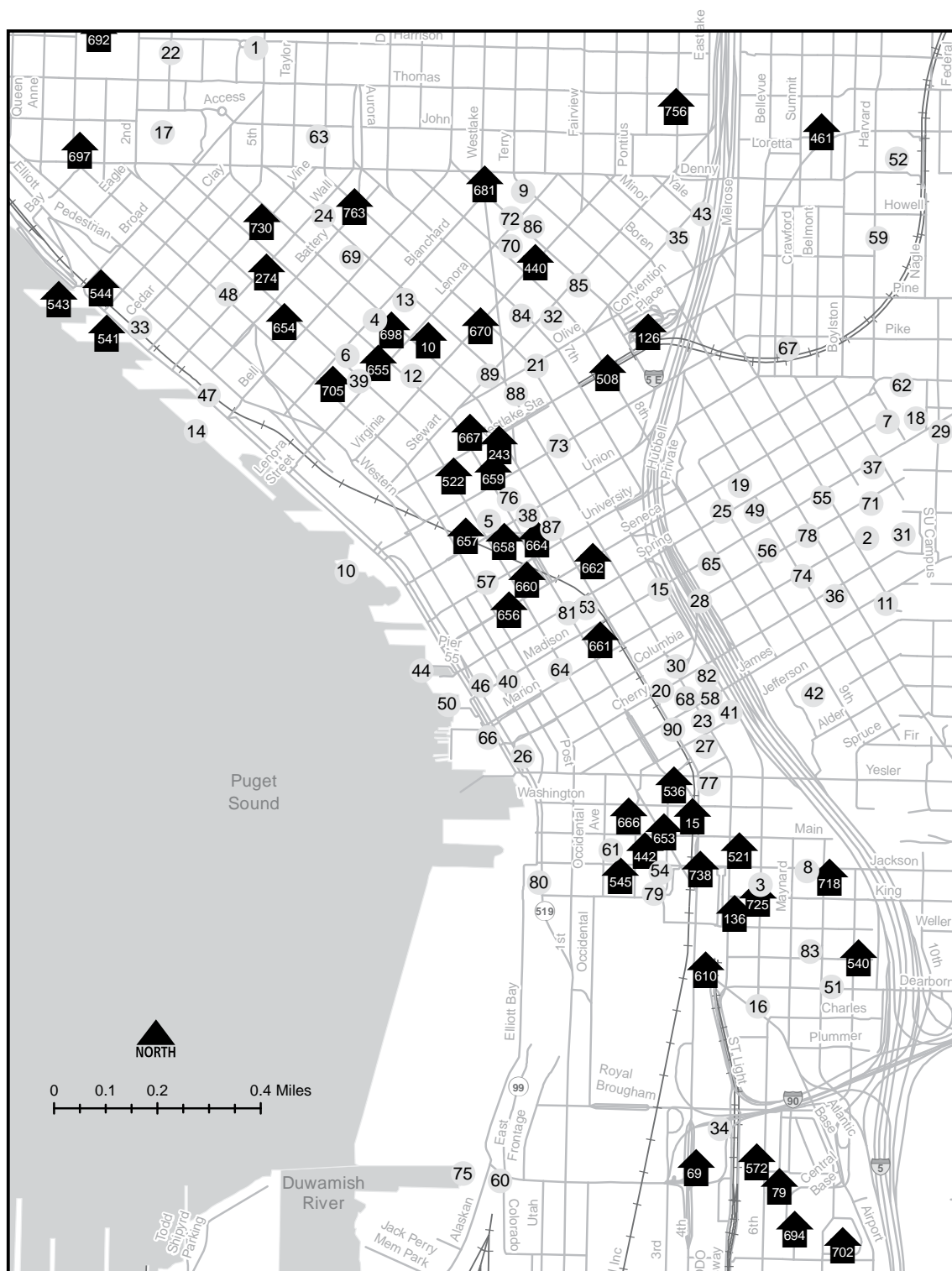
- Common Points of Interest - continued
- 76 Department of Licensing-Seattle
  - 77 Seattle Station 10
  - 78 Cabrini Medical Tower
  - 79 Metro Transit Lost and Found
  - 80 Pioneer Square Post Office
  - 81 Swedish Clinic Downtown Seattle
  - 82 Seattle Municipal Court
  - 83 Social Security Office - Int'l District
  - 84 US District Court
  - 85 Greyhound Bus Depot
  - 86 Washington Library for the Blind & Handi
  - 87 Cobb Medical Center
  - 88 Westlake Monorail Terminal
  - 89 South Lake Union Streetcar
  - 90 King County Courthouse

### MAP NOTES

- ▲ Comfort Stations
- 10 Warwick Hotel
  - 15 Metro - 4th/Wash.
  - 69 Ryerson Base
  - 79 Central/Atlantic Base
  - 126 Convention Place Station
  - 136 Tunnel - IDS staging area
  - 243 McDonalds
  - 274 Subway
  - 440 Seattle Police West Precinct
  - 442 King Street Center
  - 461 Starbucks
  - 508 Paramount Hotel
  - 521 FedEx Kinko's
  - 522 Ludi's
  - 536 Cafe Vitta
  - 540 Seattle Public Library
  - 541 Port of Seattle
  - 543 Uptown Espresso
  - 544 Aqua by El Gaucho
  - 545 Zeigeist Coffee
  - 572 Metro Employee Parking Garage
  - 610 IDS
  - 653 Elm Coffee Roasters
  - 654 Starbucks
  - 655 Starbucks
  - 656 Starbucks
  - 657 Starbucks
  - 658 Starbucks
  - 659 Starbucks
  - 660 Starbucks
  - 661 Starbucks
  - 662 Starbucks
  - 664 Starbucks
  - 666 Good Bar
  - 667 Westlake Mezzanine
  - 670 Westin Hotel
  - 681 South Lake Union Whole Foods
  - 692 Key Arena
  - 694 King County Metro Central VM
  - 697 Denny Way Subway
  - 698 Subway
  - 702 Atlantic Base VM
  - 705 Taco DelMar
  - 718 World Pizza
  - 725 American Hostel
  - 730 Rite Aid
  - 738 Bartell Drugs
  - 756 REI - Recreational Equipment Inc
  - 763 Battery St & 5th Starbucks

## Associated Maps

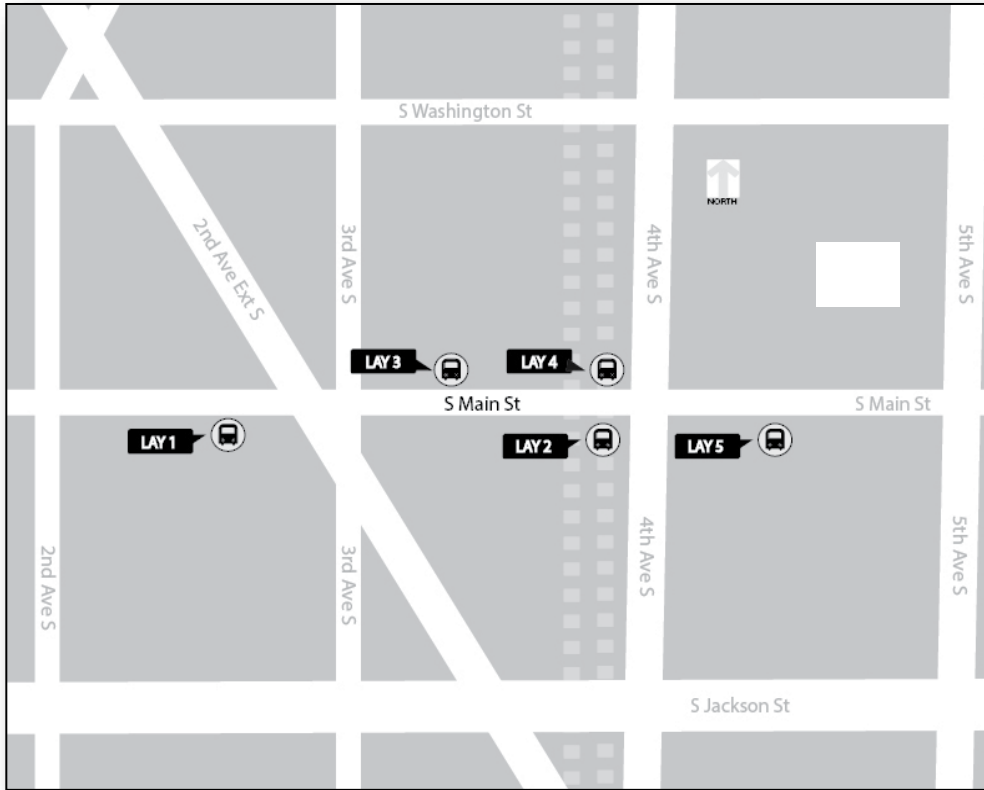
### Central Business District (CBD) - Map Notes on Previous Page



# Associated Maps

## Downtown RapidRide Layovers

(S Main St)



### Lay 1

70 U District

### Lay 2

675 Aurora  
Village

### Lay 3

675 Aurora  
Village

### Lay 4

675 Aurora  
Village

### Lay 5

675 Aurora  
Village

674 Ballard

674 Ballard

674 Ballard

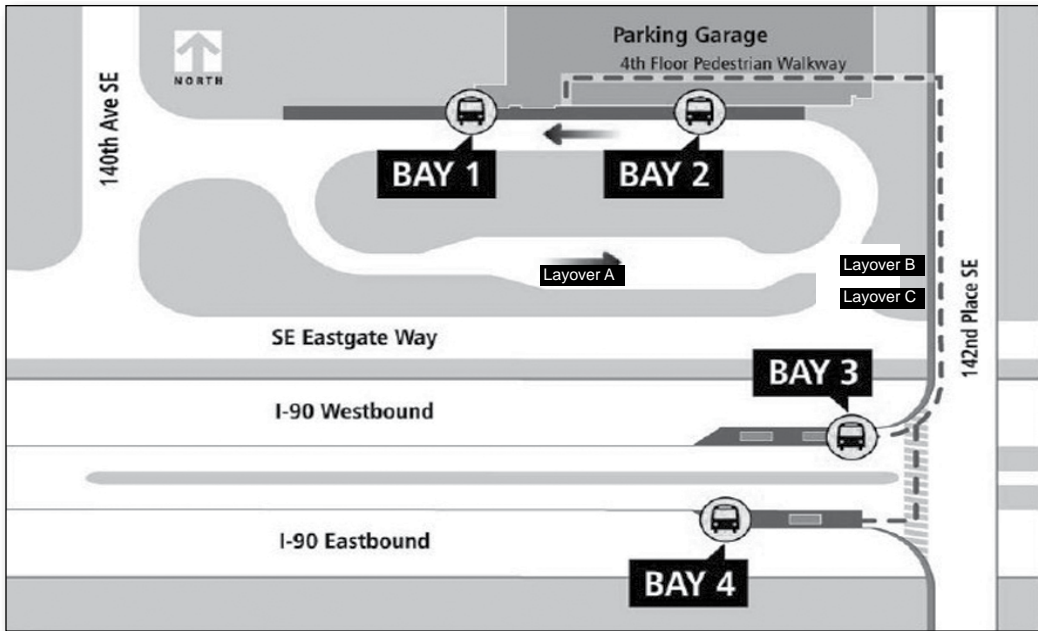
674 Ballard

After 9:00 pm

# Associated Maps

## Eastgate Park and Ride

(14200 SE Eastgate Way)



### Bay 1

212 Seattle  
217 Seattle  
221 (Drop off)  
226 Bellevue  
240 Bellevue  
241 Bellevue  
245 Factoria  
246 to Bellevue  
271 U-District  
555 ST Northgate  
888 Vasa Park  
989 Factoria

### Bay 2

212 (Drop off)  
217 Issaquah  
221 Redmond  
226 (Drop off)  
240 Renton  
241 Drop off  
245 Kirkland  
246 (Drop off)  
271 Issaquah  
555 ST Issaquah  
Highlands  
888 International  
School  
989 Haller Lake

### Bay 3

212 Seattle  
216 Seattle  
218 Seattle  
219 Seattle  
554 Seattle  
556 UW/Northgate

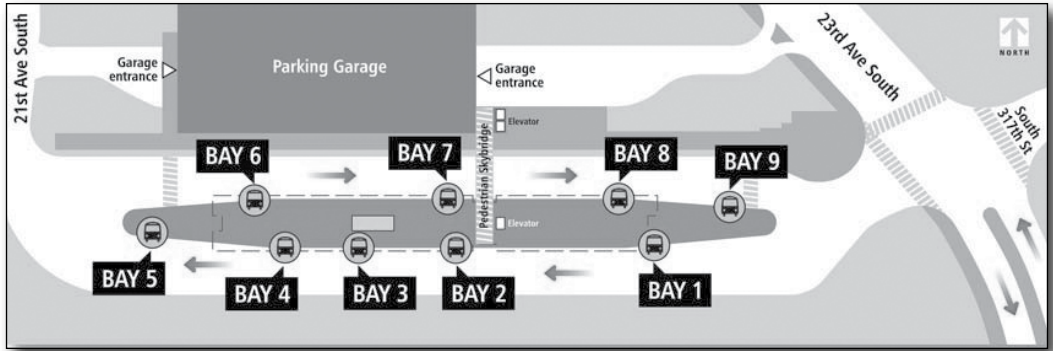
### Bay 4

212 Eastgate PR  
216 Sammamish/  
Redmond  
554 Issaquah  
Highlands  
556 Issaquah  
Highlands

# Associated Maps

## Federal Way Transit Center

(31621 23 Avenue S)



### Bay 1

**A Line** Drop off only  
**183** Drop off  
**PT 402** Drop off  
**PT 500** Drop off  
**PT 501** Drop off

### Bay 2

**179** Twin Lakes P&R  
**193** Drop off  
**197** Twin Lakes P&R  
**ST 577** drop off  
**ST 578** Auburn/Puyallup

### Bay 3

**181** S 320 St / Twin Lakes P&R  
**182** NE Tacoma  
**187** S 320 St/Twin Lakes

### Bay 4

**ACCESS** Paratransit

### Bay 5

**PT 402** Meridian  
**PT 500** Fife/Downtown Tacoma  
**PT 501** Milton/Downtown Tacoma  
**ST 574** Tacoma Dome / Lakewood

### Bay 7

**179** Downtown Seattle  
**193** First Hill  
**ST 577** Downtown Seattle  
**ST 578** Downtown Seattle

### Bay 8

**A Line** H 99/Tukwila International Boulevard Station  
**181** Auburn/Green River College  
**183** Kent  
**197** University District  
**ST 574** SeaTac Airport

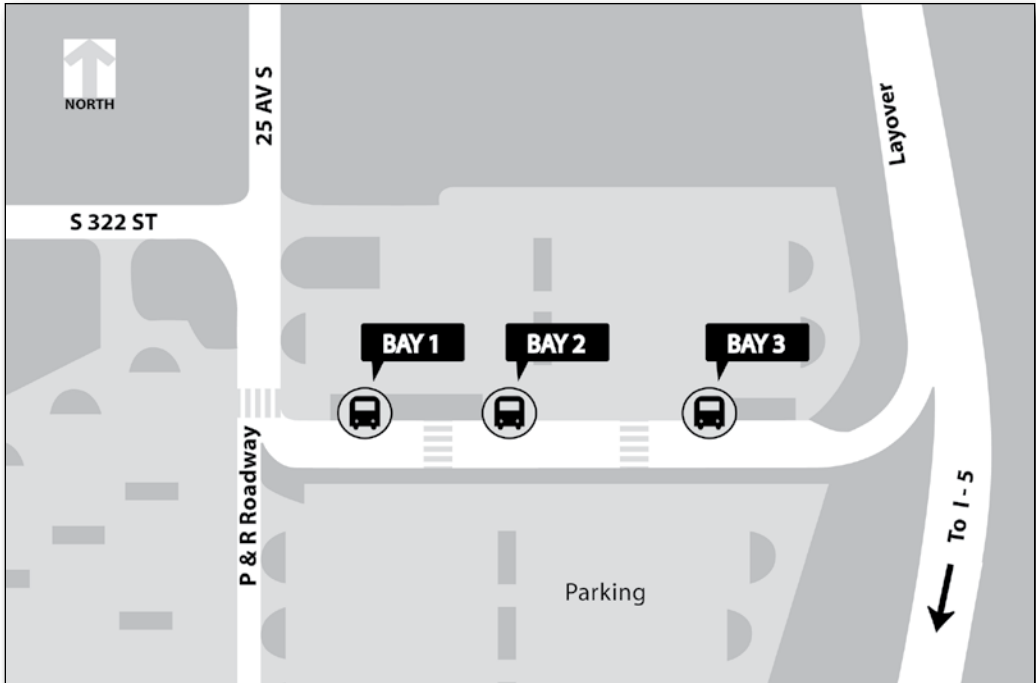
### Bay 9

**901** Mirror Lake  
**903** NE Tacoma

## Associated Maps

### Federal Way/S 320 Street Park and Ride

(32320 23 Ave S)



#### Bay 1

177 Seattle  
178 Seattle  
193 First Hill

#### Bay 2

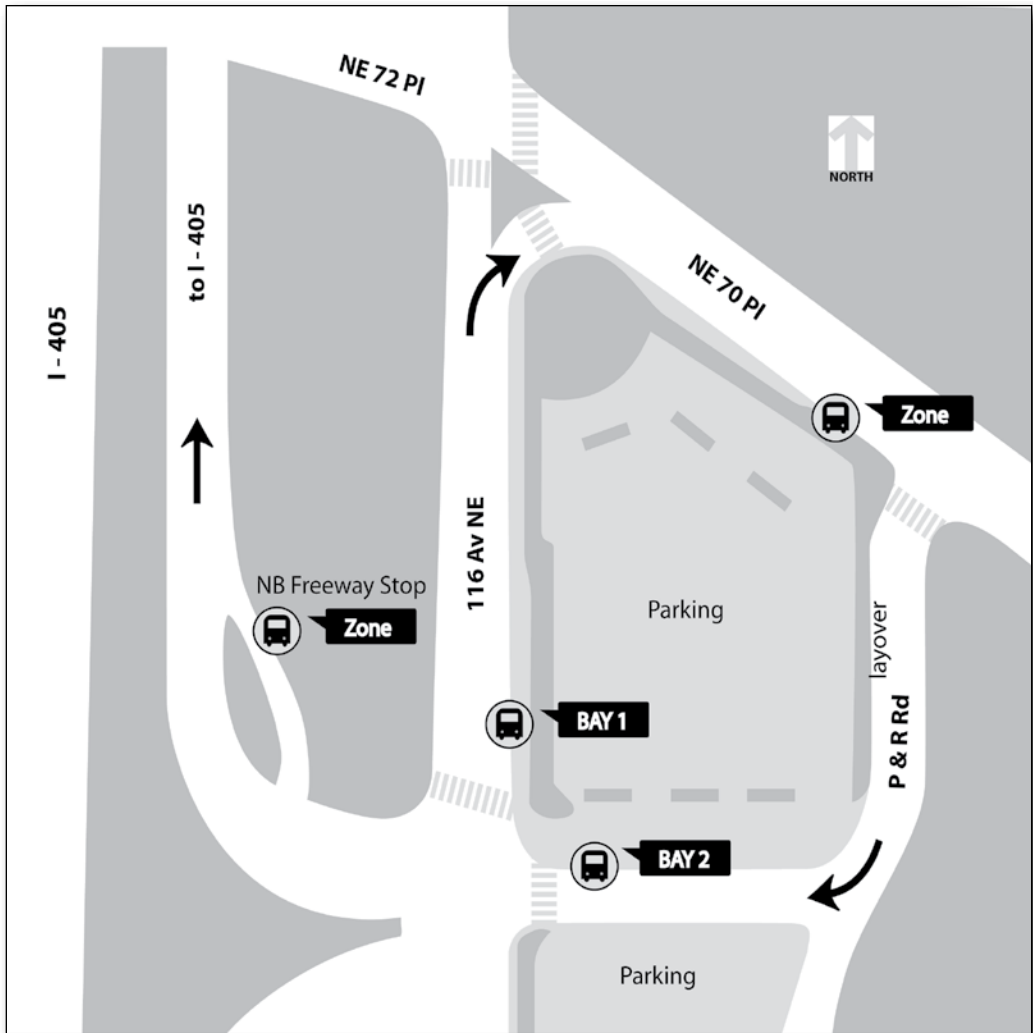
177 from Seattle  
(Drop off only)  
178 South Federal Way  
193 from First Hill  
(Drop off only)

#### BAY 3

## Associated Maps

### Houghton Park and Ride

(7024 116 Ave NE)



#### Bay 1

238 Bothell  
277 Juanita  
981 Drop off only

#### Bay 2

277 U District  
238 Kirkland TC  
245 Kirkland TC  
986 Haller Lake

#### Freeway Stops

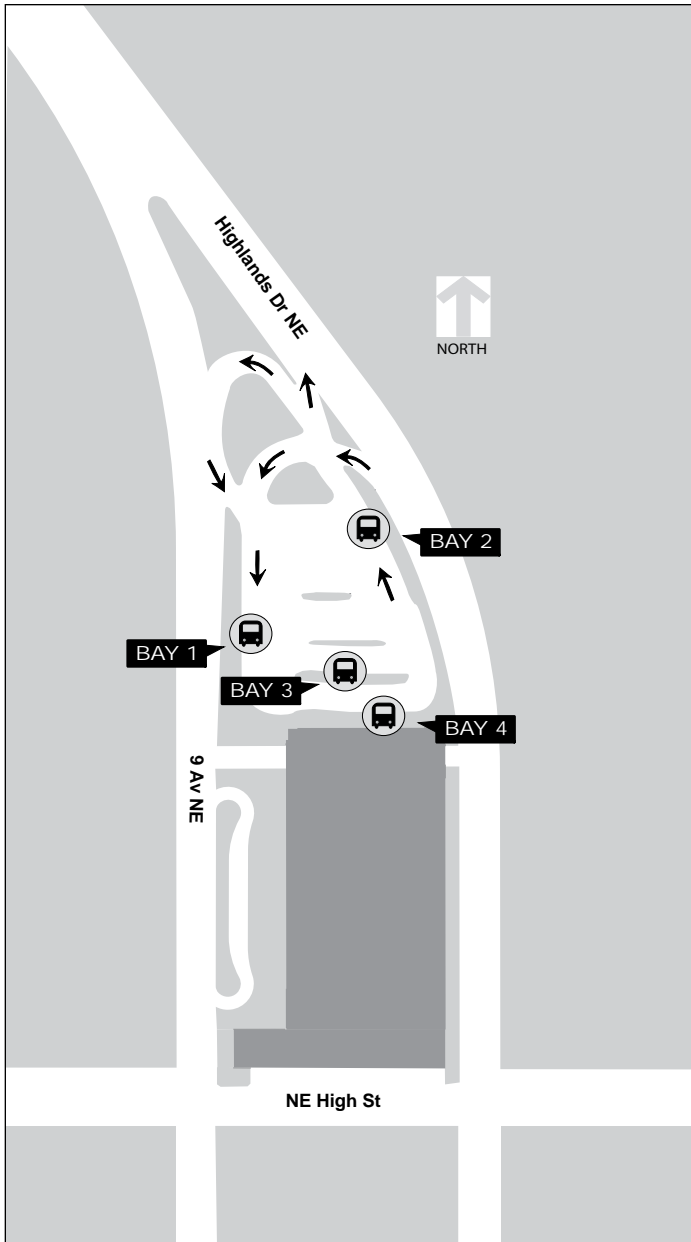
342  
952

#### Eastbound NE 70 Place

238 Bothell  
245 Factoria  
277 U District

## Issaquah Highlands Park and Ride

(1755 Highlands Dr)



### Bay 1

- 200 Downtown Issaquah
- 216 Bear Creek
- 219 Sammamish
- 269 Issaquah
- 269 Overlake
- 628 North Bend

### Bay 2

### Bay 3

- 554 ST S Sammamish P&R
- 555 ST (Drop off only)
- 556 ST (Drop off only)

### Bay 4

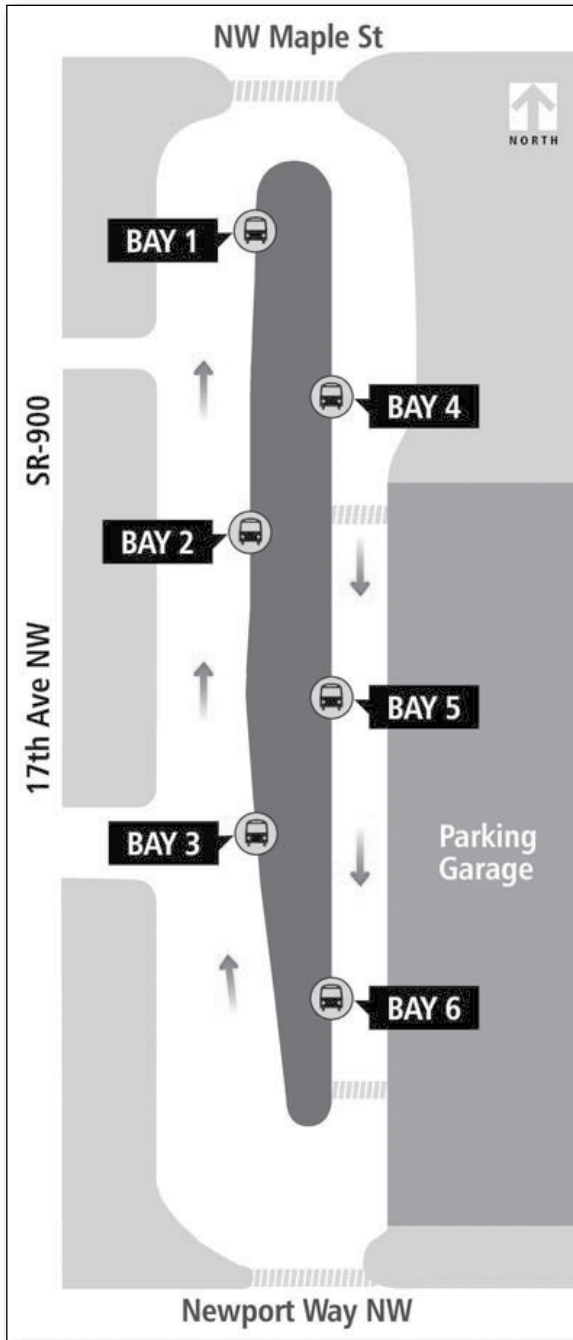
- 216 Seattle
- 218 Seattle/Drop off
- 219 Seattle
- 554 ST Seattle
- 555 ST Northgate
- 556 ST University District/  
Northgate



## Associated Maps

### Issaquah Transit Center

(1050 17 Ave NW)



#### Bay 1

South Issaquah

**Routes:**

200

271

#### Bay 2

Downtown Seattle

**Route:**

214

554

#### Bay 3

Bellevue/U District/

Northgate

**Routes:**

271

555

556

#### Bay 4

South Issaquah

**Routes:**

208

214

#### Bay 5

N Issaquah/

Sammamish/Overlake

**Routes:**

200

269

#### Bay 6

Issaquah Highlands

**Routes:**

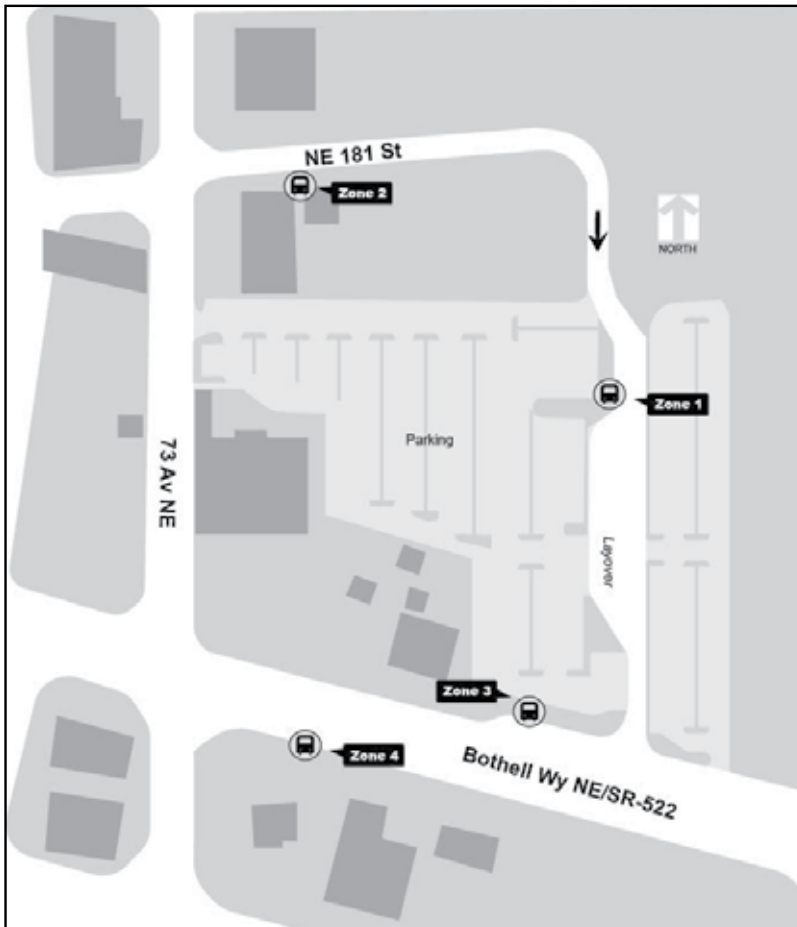
554

555

556

## Kenmore Park and Ride

(7346 NE Bothell )



### Zone 1

234 Drop off only  
243 Drop off only  
244 Drop off only  
309 Drop off only  
312 Drop off only  
331 Drop off only  
372 Drop off only

### Zone 2

234 Kenmore P&R  
243 Kenmore P&R  
244 Kenmore P&R  
309 Kenmore P&R

312 Kenmore P&R

331 Drop off only

372 Kenmore P&R

### Zone 3

234 Bellevue TC  
243 Overlake TC  
244 Overlake TC  
309 First Hill  
312 Downtown Seattle  
331 Shoreline CC  
342 Shoreline P&R  
372 University District  
522 Downtown Seattle

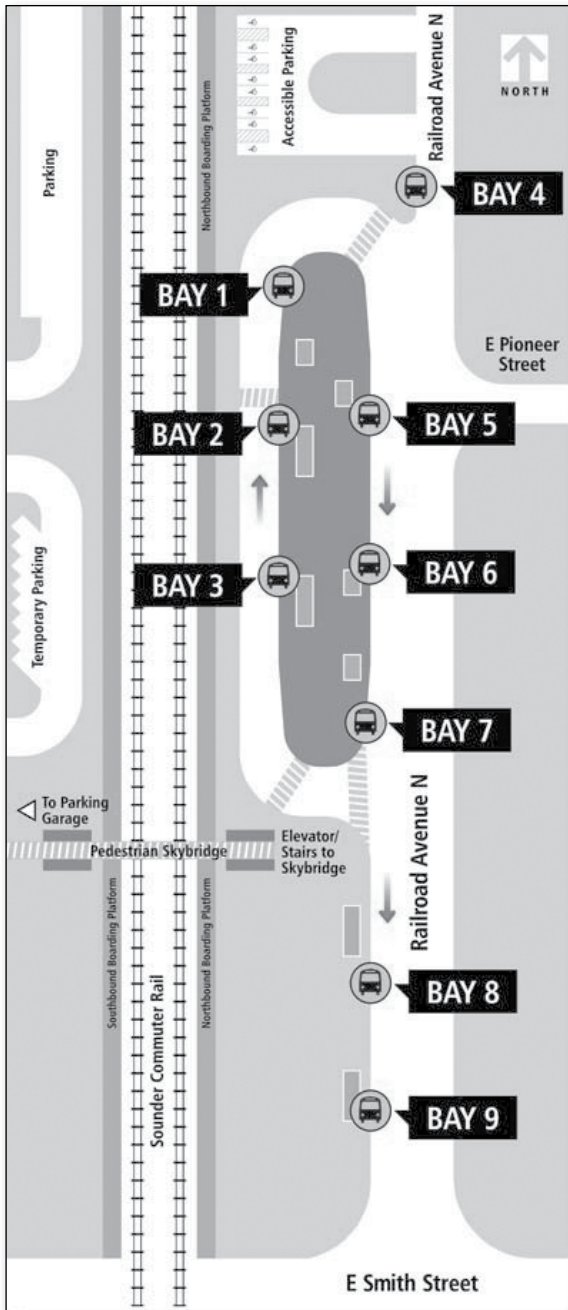
### Zone 4

244 Kenmore P&R  
312 UW Bothell  
342 Renton TC  
372 UW Bothell  
522 Woodinville P&R

## Associated Maps

### Kent Sounder Station Transit Center

(301 Railroad Av N)



#### Bay 1

164 Green River CC  
168 Maple Valley

#### Bay 2

169 Renton

#### Bay 3

153 Renton  
158 Lake Meridian  
159 Timberlane  
566 Renton/Bellevue/Overlake TC  
567 Bellevue/Overlake TC  
952 Boeing Everett

#### Bay 4

180 SE Auburn

#### Bay 5

913 Riverview/North Kent (DART)  
**Access Stop**

#### Bay 6

#### Bay 7

166 Highline College/Burien

#### Bay 8

150 Downtown Seattle

#### Bay 9

158 Downtown Seattle  
159 Downtown Seattle  
180 Burien  
183 Federal Way  
566 Auburn Station  
567 Drop off only  
952 Auburn P&R

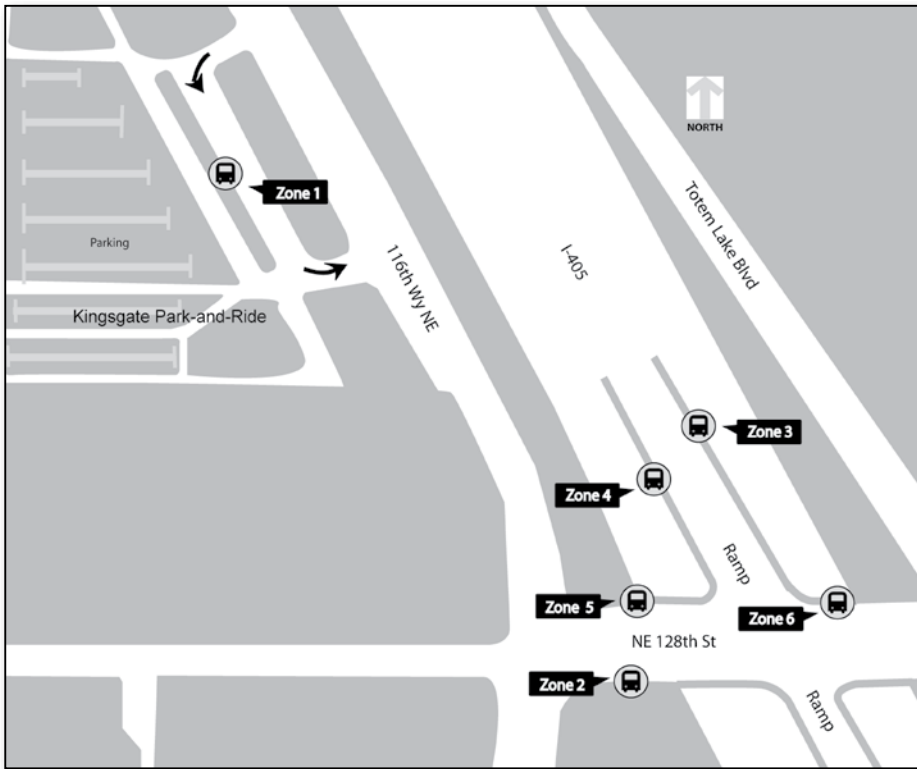
#### Layover (north of Bay 4)

150 (Layover)  
183 (Layover)

## Associated Maps

### Kingsgate Park and Ride and NE 128th St Freeway Stop

(13001 116 Wy NE)



#### Zone 1

235 Bellevue TC or  
Drop off  
238 Kirkland TC or  
UW Bothell  
244 Overlake TC or  
Kenmore P&R  
252 Downtown Seattle or  
Kingsgate  
255 Downtown Seattle or  
Brickyard Road  
P&R  
257 Downtown Seattle or  
Kingsgate  
277 University of  
Washington or  
Juanita  
930 Redmond

#### Zone 2

235 Bellevue TC  
238 Kirkland TC  
252 Downtown Seattle  
255 Totem Lake TC  
257 Downtown Seattle  
277 University of  
Washington  
930 Redmond

#### Zone 3

237 Woodinville P&R  
243 Kenmore P&R  
311 Woodinville P&R  
342 Shoreline P&R  
532 Everett/Lynnwood  
535 Lynnwood  
952 McCollum P&R

#### Zone 4

237 Bellevue TC  
243 Kenmore P&R  
311 Downtown Seattle  
342 Renton TC  
532 Bellevue TC  
535 Bellevue TC  
952 Auburn P&R

#### Zone 5

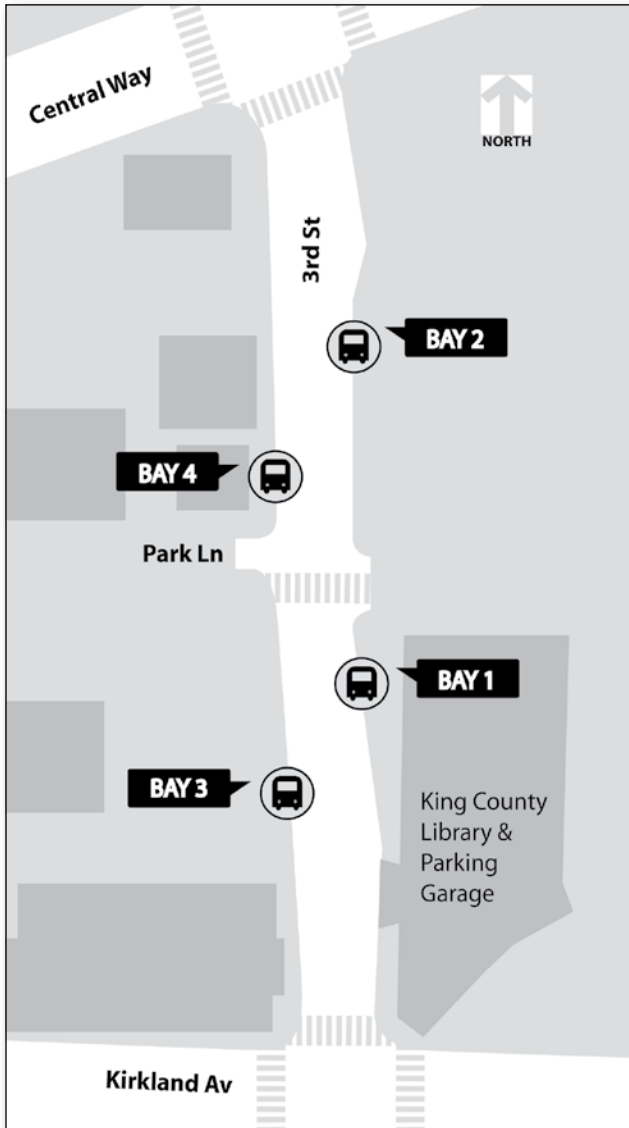
235 Kingsgate P&R  
238 UW Bothell  
252 Kingsgate  
257 Kingsgate  
277 Juanita  
930 Kingsgate P&R

#### Zone 6

255 Downtown Seattle

### Kirkland Transit Center

(3 St & Park Ln)



#### Bay 1

**236** Woodinville P&R  
(interlined with  
Route 238)

**248** Redmond (also arrives  
from Redmond here)

#### Bay 2

**234** Kenmore

**235** Kingsgate P&R

**255** Brickyard Road P&R  
Totem Lake TC

**540** University of  
Washington

#### Bay 3

**234** Bellevue TC

**235** Bellevue TC

**255** Seattle

#### Bay 4

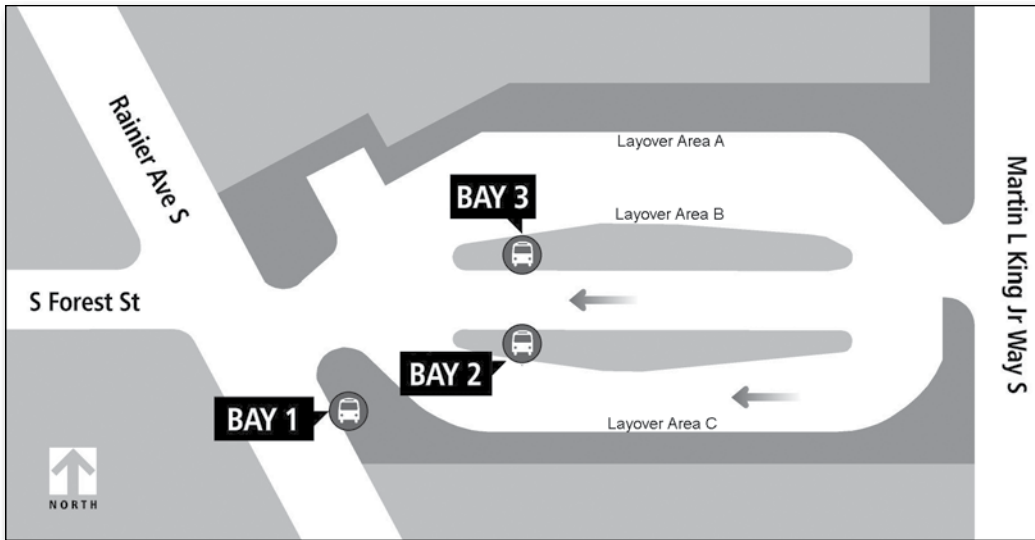
**238** Bothell (interlined with  
Route 236)

**245** Factoria (also arrives  
from Factoria here)

## Associated Maps

### Mount Baker Transit Center

(2824 Rainier Av South)



#### Bay 1

7 Downtown Seattle  
9X Broadway  
106 International District

#### Bay 2

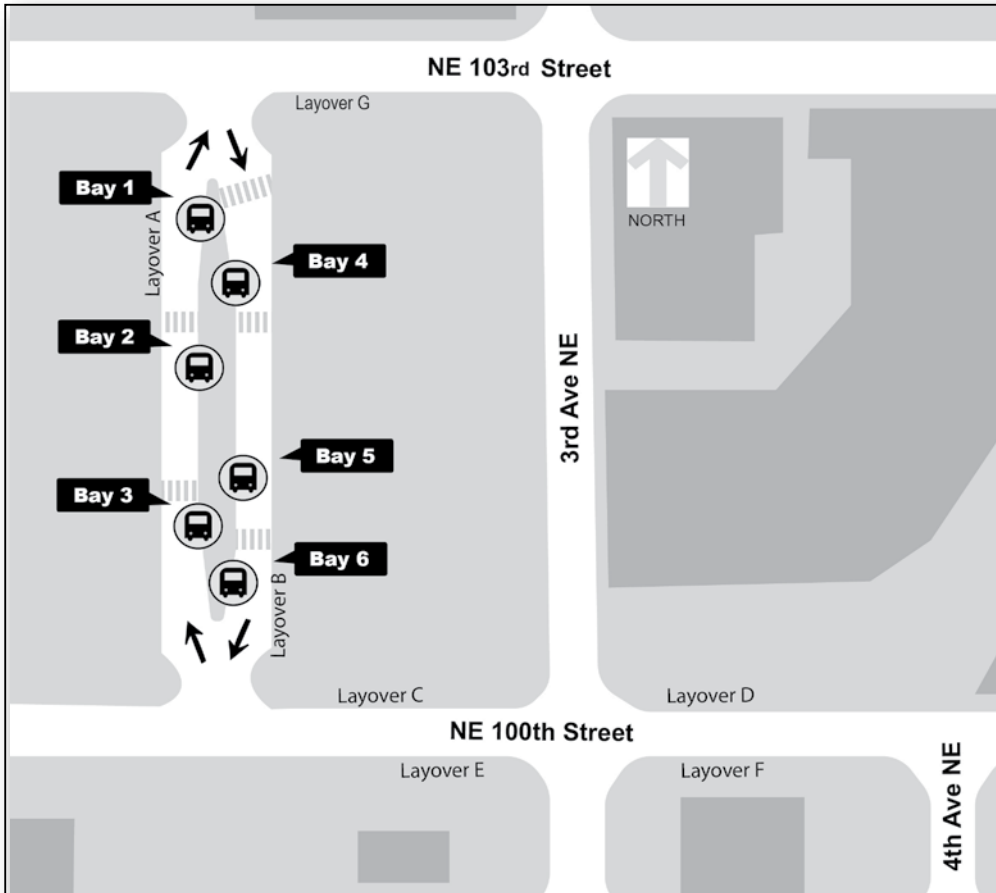
8 Capitol Hill/Seattle Center  
48 U District/Loyal Heights

#### Bay 3

14 Downtown Seattle  
14 Mount Baker

## Northgate Transit Center

(10200 1 Av NE)



### Bay 1

67 University District  
75 Lake City/  
U-District

555/556 ST (Drop off only)

### Bay 2

26X Drop off only  
41 Lake City  
63 Drop off only  
303 Shoreline P&R

### Bay 3

345 North Seattle College/  
Shoreline CC

346 Aurora

Village TC

347 Drop off only

348 Drop off only

### Bay 4

345 Drop off only

346 Drop off only

347 Mountlake Terrace

348 Richmond Beach

555 ST Issaquah  
Highlands

556 ST Issaquah  
Highlands

### Bay 5

41 Downtown Seattle

63 South Lake Union/  
First Hill

67 Drop off only

75 Drop off only

303 First Hill

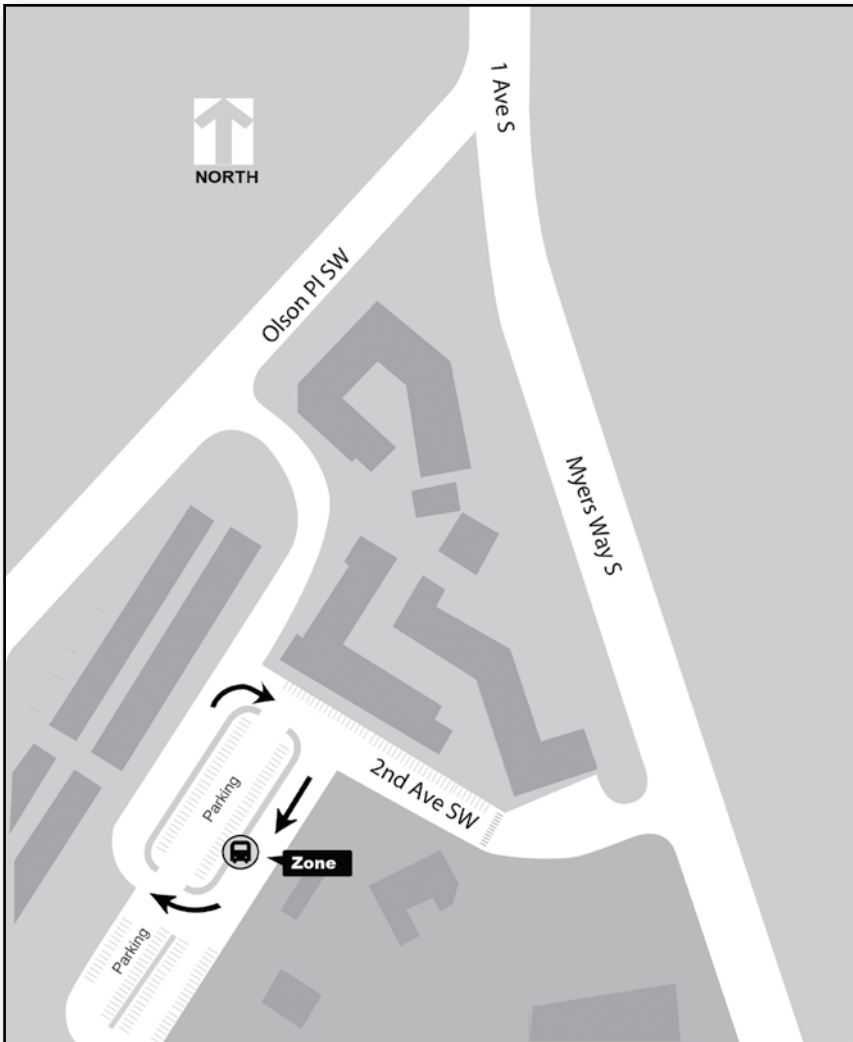
### Bay 6

26X Greenlake/  
Downtown Seattle

40 Ballard/  
Downtown Seattle

### Olson Place & Myers Way Park and Ride

(15590 NE 36 Street)



#### Zone

60 Capitol Hill/  
Westwood Village

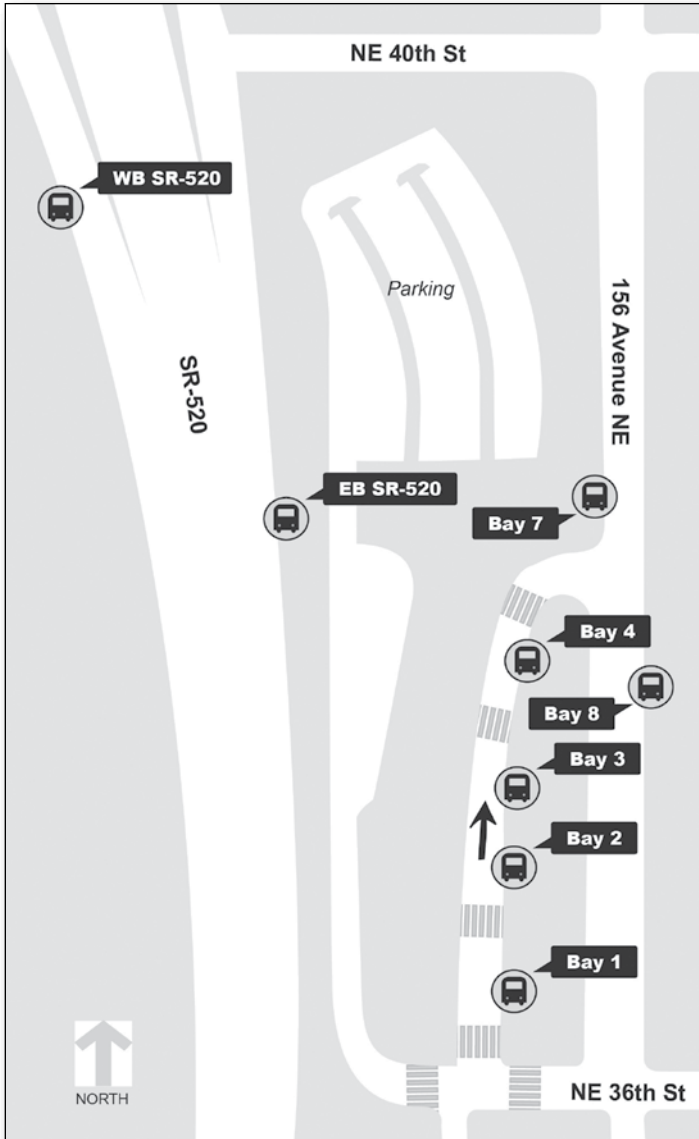
113 Seattle/Shorewood



## Associated Maps

### Overlake Transit Center

(15590 NE 36 Street)



#### EB SR-520

- 232 Redmond/Duvall (two variants)
- 268 Bear Creek
- 541 ST Overlake
- 542 ST Redmond
- 545 ST Redmond
- 566 ST Drop off
- 567 ST Drop off
- 982 Drop off only

#### WB SR-520

- 232 Bellevue
- 268 Seattle
- 541 University District
- 542 Green Lake/U.District
- 545 Seattle
- 566 Auburn/Kent Station
- 567 Kent Station

#### Bay 7

- B Line Bellevue TC
- 243 Drop off only
- 244 Drop off only
- 245 Factoria
- 541 Overlake

#### Bay 8

- B Line Redmond TC
- 243 Kenmore P&R
- 244 Kenmore P&R
- 245 Kirkland TC
- 541 University District

#### Bay 1

- Microsoft Connector

#### Bay 2

- ST Layover

#### Bay 3

- 249 Layover

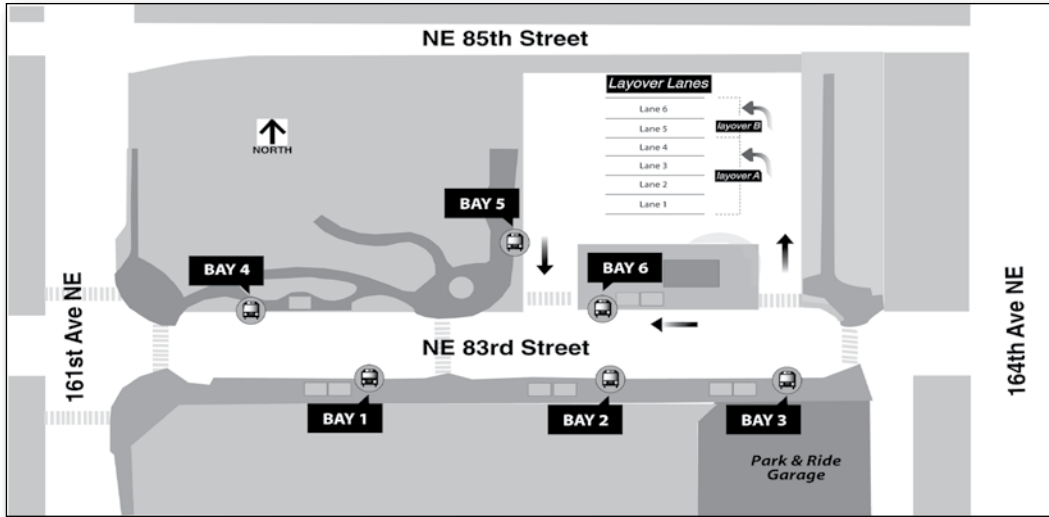
#### Bay 4

- 545 ST Seattle
- 566 ST Auburn Station
- 567 ST Kent Station
- 982 Haller Lake

# Associated Maps

## Redmond Transit Center

(16160 NE 83 Street)



### Bay 1

**B Line** (Drop off)  
**221** Drop off  
**542** Drop off  
**931** Drop off/Layover

### Bay 2

**232** Duvall  
**248** Avondale  
**930** Town Center

### Bay 3

**545** Bear Creek P&R

### Bay 4

**B Line** Bellevue TC  
**221** Eastgate P&R  
**243** Kenmore  
**248** Kirkland TC  
**930** Kingsgate P&R

### Bay 5

**221** Education Hill  
**224** Duvall  
**542** U-District  
**931** UW Bothell/Cascadia

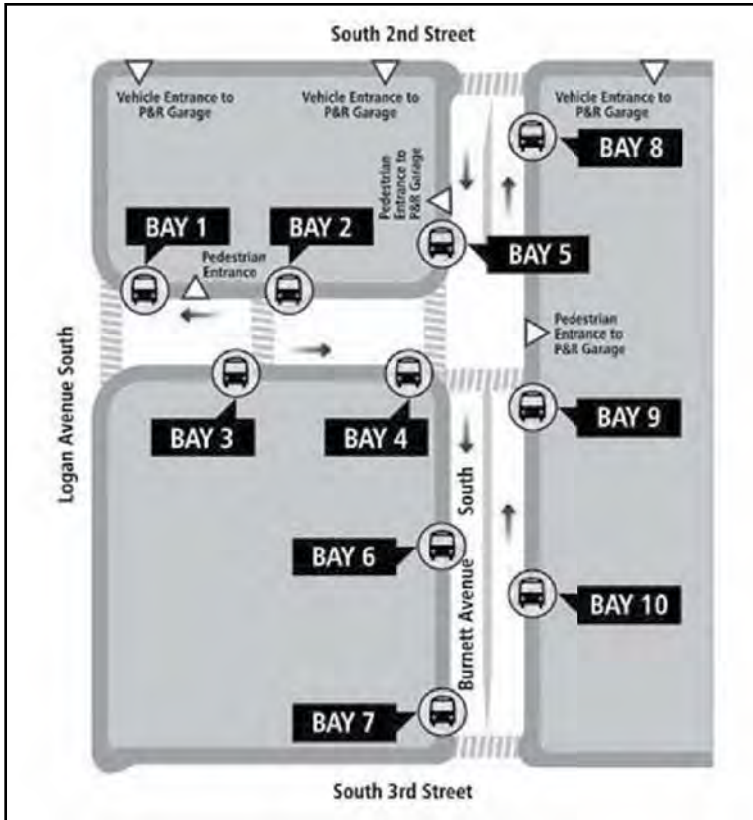
### Bay 6

**232** Bellevue TC  
**243** Overlake  
**545** Downtown Seattle

## Associated Maps

### Renton Transit Center

(S 2nd St & Burnett Ave S)



**Bay 5**  
101 Downtown  
Seattle

**Bay 6**  
101 South Renton P&R  
105 Renton Highlands

**Bay 7**  
153 Kent  
342 Bellevue, Aurora  
Village,  
Shoreline P&R  
907 Black Diamond

**Bay 8**  
169 Kent

**Bay 9**  
106 Rainier Beach,  
Downtown  
Seattle

**Bay 10**  
908 Maplewood  
Access

**Bay 1**  
167 S Renton P&R  
560 ST Bellevue  
566 ST Bellevue

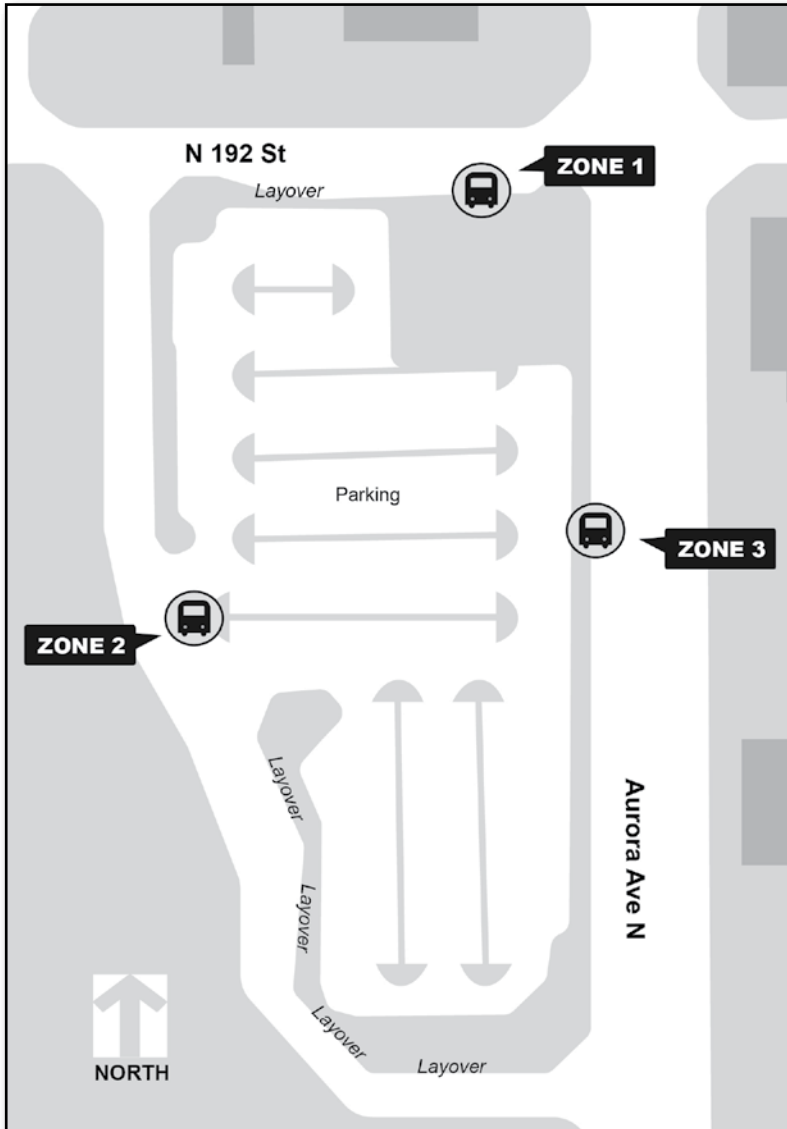
**Bay 2**  
F Line Renton  
107 Rainier Beach  
143 Downtown Seattle  
342 (Drop off only)

**Bay 3**  
F Line Burien  
167 University District  
240 drop off only

**Bay 4**  
143 Maple Valley/Black  
Diamond  
148 Fairwood  
240 Bellevue  
560 ST Burien/Westwood  
Village  
566 ST Kent Station/Auburn  
Station

## Shoreline Park and Ride

(18821 Aurora Ave N)



### Zone 1

342 Renton TC

### Zone 2

301 Downtown Seattle

303 First Hill

373 University District

### Zone 3

301 Aurora Village

303 Shoreline P&R

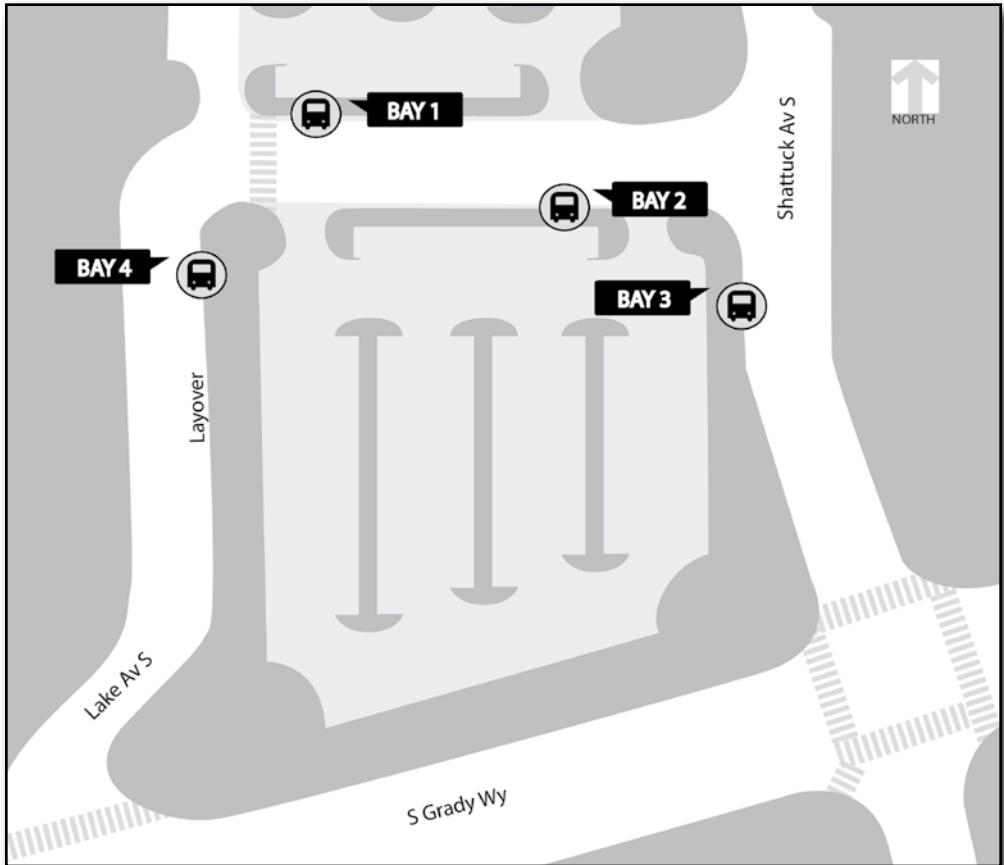
342 Shoreline P&R

373 Aurora Village

## Associated Maps

### South Renton Park and Ride

(S Grady Way & Shattuck Ave. S)



#### Bay 1 (Westbound)

102 Fairwood  
148 Fairwood  
153 Kent Transit Center  
167 Drop off only  
169 Kent Transit Center

#### Bay 2 (Eastbound)

101 Downtown Seattle  
102 Downtown Seattle  
148 Renton Transit Center  
167 Bellevue/  
University District  
169 Renton Transit Center

#### Bay 3 (Southbound)

153 Renton Transit Center

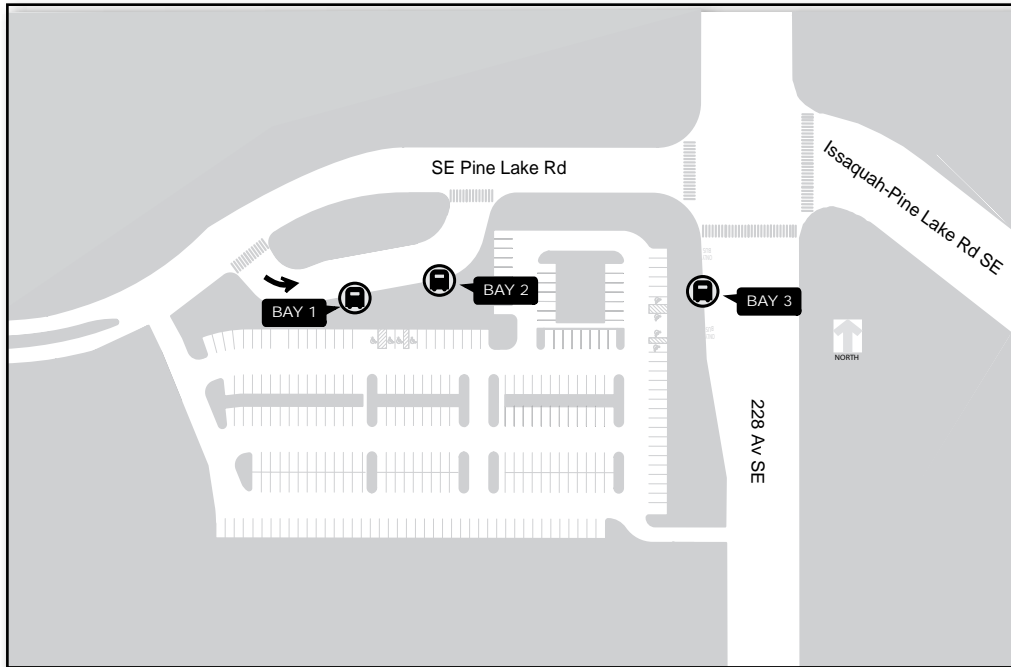
#### Bay 4 (Northbound)

101 Drop off only

## Associated Maps

### South Sammamish Park and Ride

(3015 228 Avenue SE)



#### Bay 1

**216** Seattle,  
Bear Creek P&R  
**219** Seattle,  
Redmond TC  
**269** Issaquah TC,  
Overlake P&R  
**554** Seattle, Issaquah  
Highland TC,  
Redmond

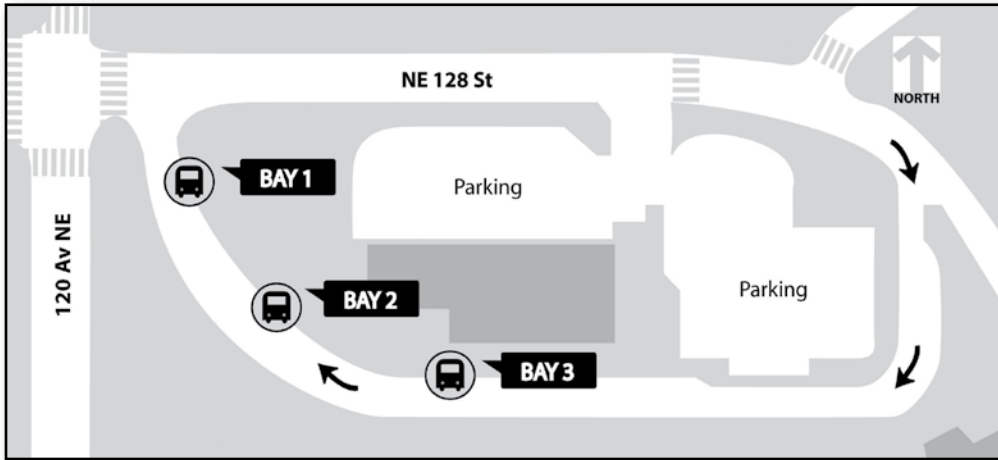
#### Bay 2

#### Bay 3

## Associated Maps

### Totem Lake Transit Center

(12039 NE 128 St)



#### Bay 1

**235** Kingsgate P&R  
**236** Woodinville  
**238** Bothell  
**243** Kenmore  
**930** Kingsgate P&R

#### Bay 2

**235** Bellevue  
**236** Kirkland  
**238** Kirkland  
**243** Overlake  
**255** Seattle  
**930** Redmond Town  
Center

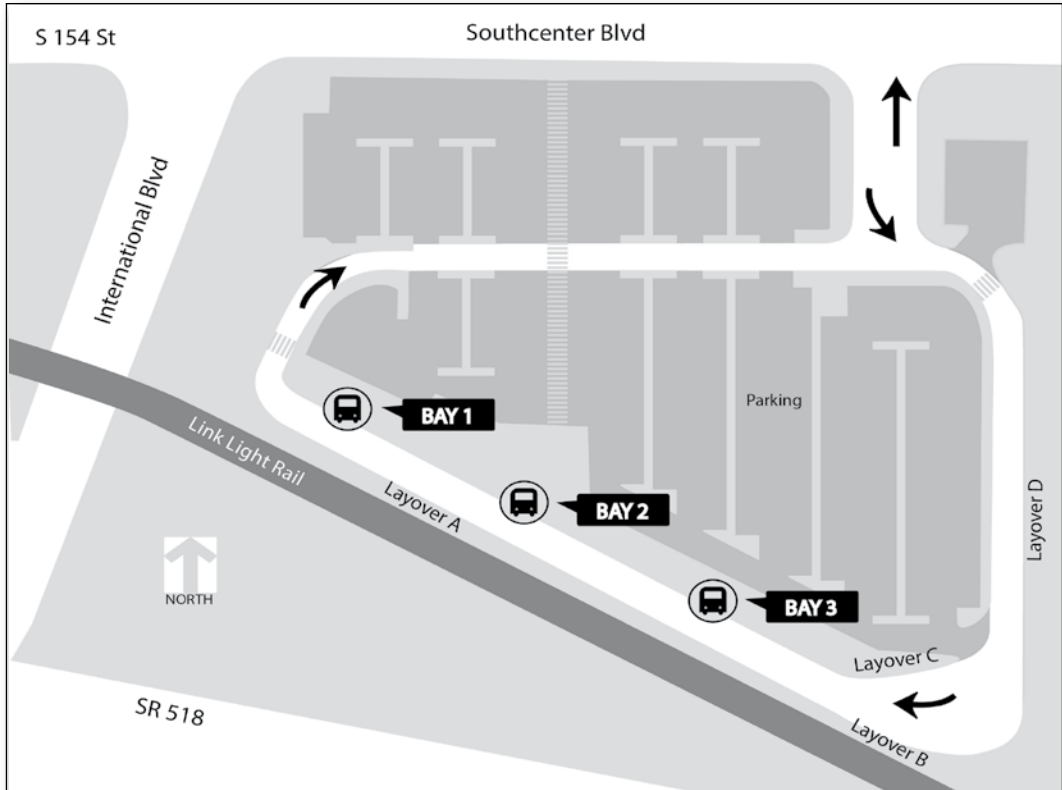
#### Bay 3

**252** Seattle  
**255** Drop off/Layover  
**893** Lake Washington HS

## Associated Maps

### Tukwila Link International Boulevard Station

(3651 Southcenter Blvd)



#### Bay 1

**A Line** Federal Way TC  
(Plus Drop off/  
Layover)

#### Bay 2

**A Line** Drop off only  
between 7:00 p.m.  
and 6:00 a.m.

**F Line** Renton  
**124** Drop off  
**128** Southcenter

#### Bay 3

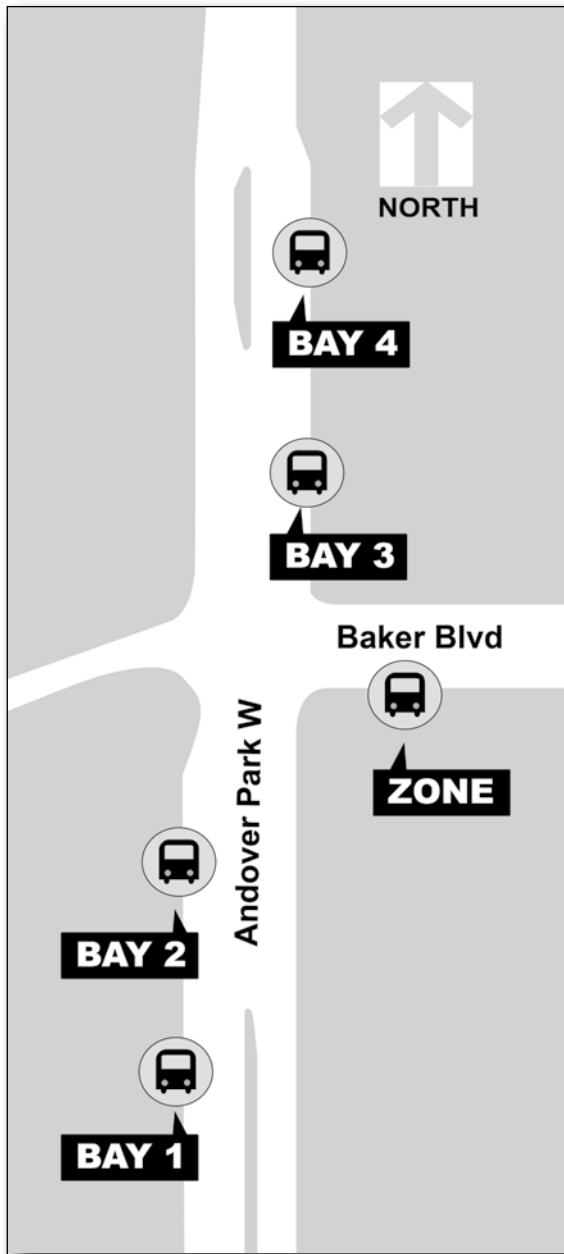
**F Line** Burien  
**124** Seattle  
**128** West Seattle



## Associated Maps

### Tukwila Transit Center

(Andover Park W & Baker Blvd)



#### Bay 1

150 Kent Station

156 Highline College

906 Fairwood

#### Bay 2

F Line Renton

#### Bay 3

F Line Burien Transit Center

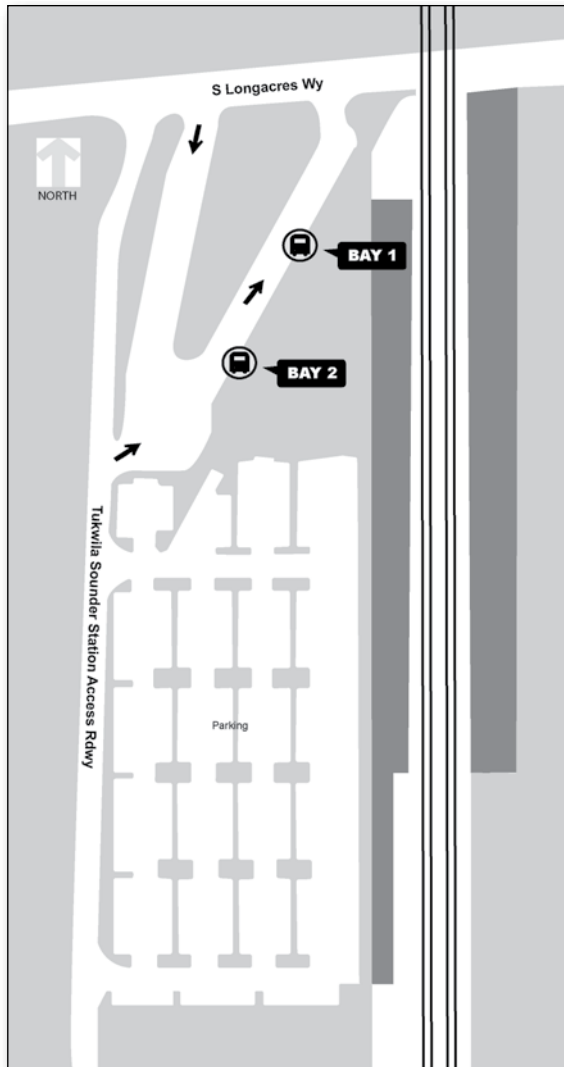
#### Bay 4

150 Seattle

128 Admiral District

## Tukwila Sounder Station

(7301 Longacres Way, Tukwila)



### Bay 1

**F Line** Burien  
**154** Federal Center  
South

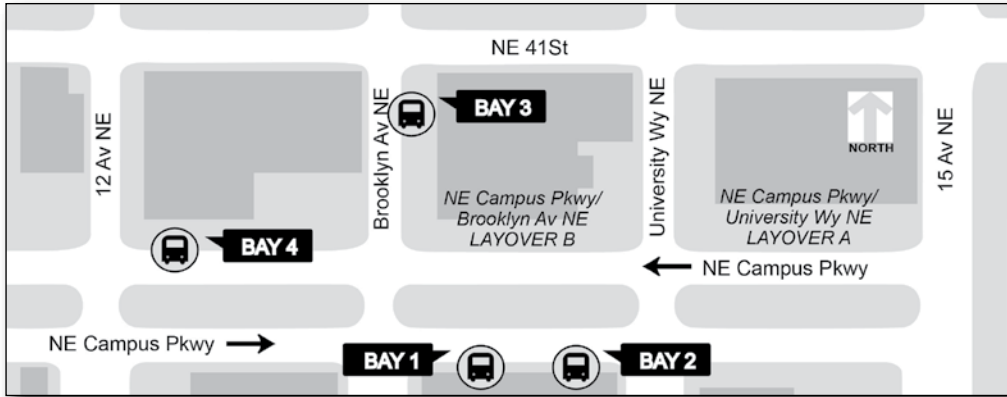
### Bay 2

**F Line** Renton  
**154** Drop off

## Associated Maps

### University District

(NE Campus Parkway)



#### Bay 1

49 U District  
70 U District

#### Bay 2

31 Drop off only  
32 Drop off only  
65 U Village/Lake City  
75 U Village/Lake City/  
Northgate  
372 Lake City/UW  
Bothell

#### Bay 3

67 Northgate

#### Bay 4

31 Fremont/Magnolia  
32 Fremont/Seattle  
Center  
49 Capitol Hill/  
Downtown Seattle  
70 Eastlake/  
Downtown Seattle

#### NE Campus Pk/ Brooklyn Ave NE Layover B

372 Overflow

#### NE Campus Pk/ University Way NE Layover A

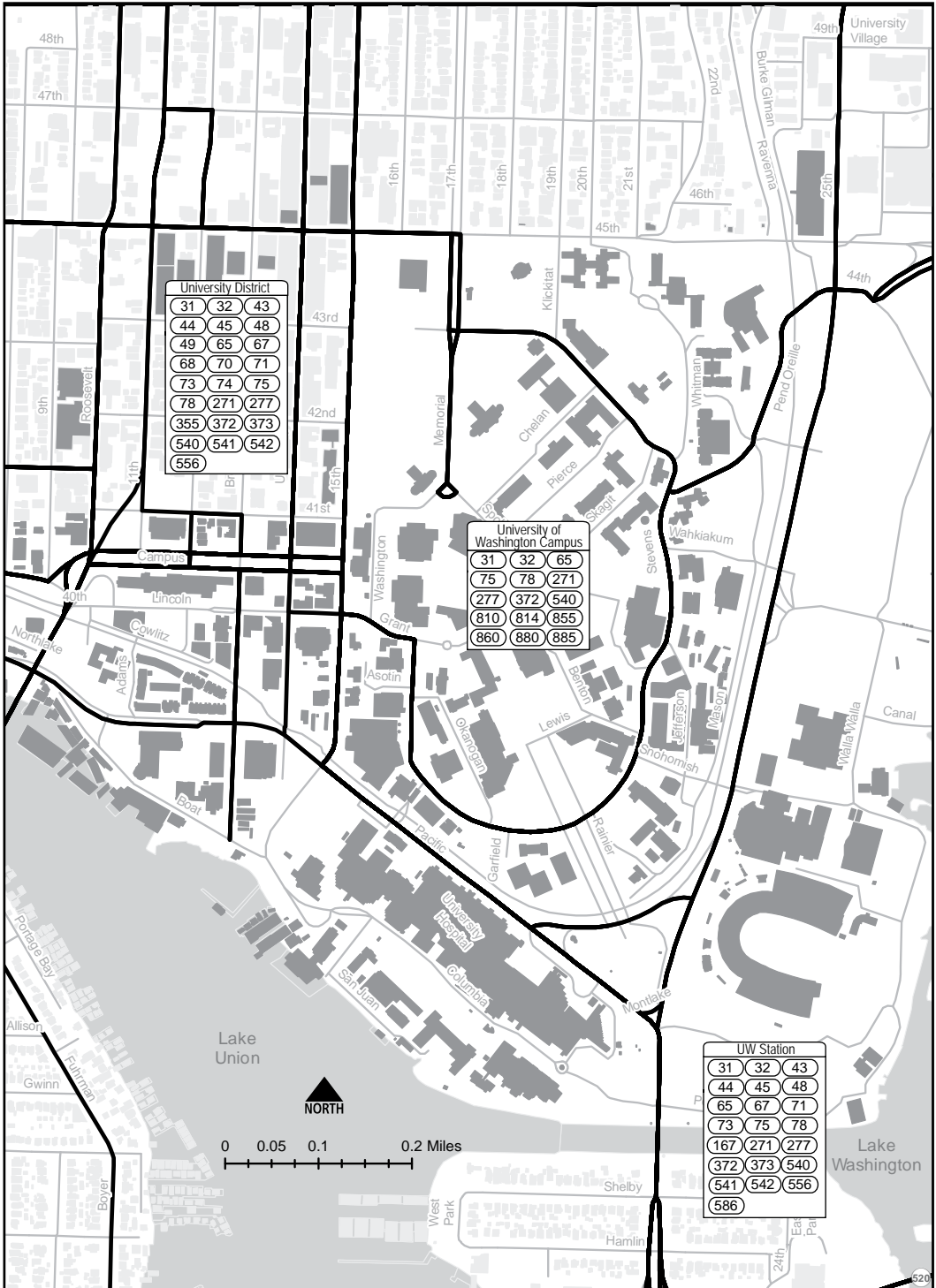
372 Drop off only

#### Rear of Bay 4

P.M. Overflow Layover

## University of Washington

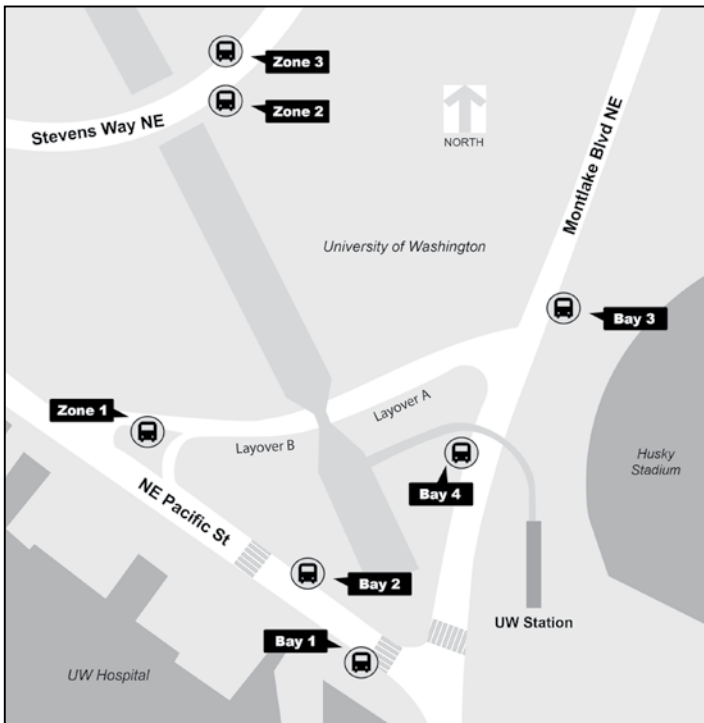
(1410 NE Campus Parkway)



# Associated Maps

## UW Station

(3720 Montlake Blvd NE)



### Bay 1

43 Downtown Seattle  
48 Mount Baker  
167 Renton  
271 Bellevue/Issaquah  
277 Kirkland  
540 Kirkland  
541 Overlake  
542 Redmond  
556 Issaquah  
586 Tacoma

### Bay 2

43 U District  
44 Ballard  
45 Loyal Heights  
48 U District  
71 Wedgwood  
73 Jackson Park  
167 U District  
271 U District  
277 UW Campus

373 Aurora Village

540 U District  
541 U District  
542 Green Lake P&R  
556 Northgate

### Bay 3

65 Jackson Park  
67 Drop off only  
78 Laurelhurst

### Bay 4

44 Ballard  
45 Loyal Heights  
71 Wedgwood  
73 Jackson Park  
373 Aurora Village

### Zone 1

65 Jackson Park  
67 Drop off only  
78 Laurelhurst

### Zone 2

31 Drop off only  
32 Drop off only  
75 Northgate  
372 Lake City/UW Bothell

### Zone 3

31 Magnolia  
32 Seattle Center  
65 Drop off only  
67 Northgate  
75 Drop off only  
78 UW Station  
277 Kirkland  
372 U District  
540 Kirkland  
CT Snohomish County

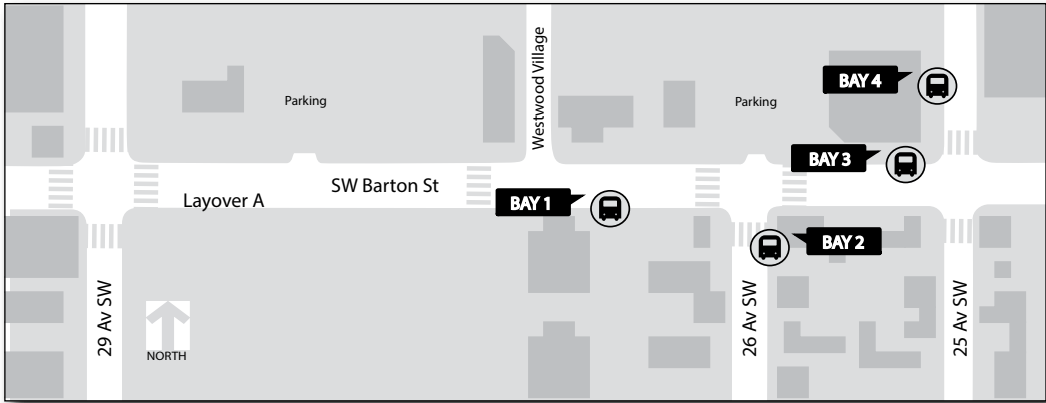
### Layover

A Route 45  
B Route 44

## Associated Maps

### Westwood Village Transfer Points

(2600 SW Barton Street)



#### Bay 1

**C Line** Downtown Seattle  
**21** Downtown Seattle

#### Bay 2

**22** West Seattle Jct  
**120** Downtown Seattle  
**560** Drop off only

#### Bay 3

**120** Burien

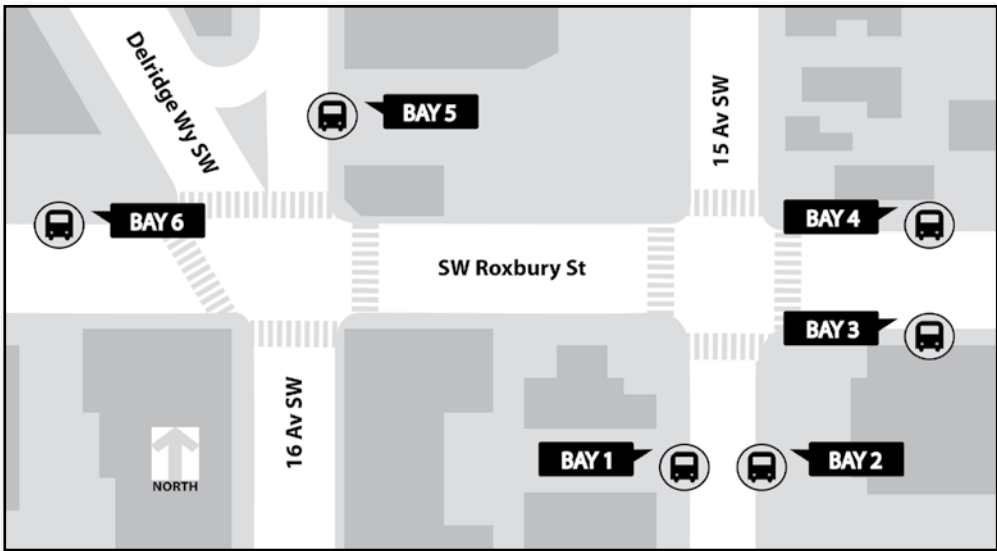
#### Bay 4

**22** Shorewood/Arbor Heights  
**60** First Hill/Capitol Hill  
**125** South Seattle College/  
Downtown Seattle  
**560** Burien/SeaTac/Renton/Bellevue

## Associated Maps

### White Center Transfer Points

(SW Roxbury Street)



#### Bay 1

120 Burien via Ambaum

#### Bay 2

120 Downtown via Delridge

#### Bay 3

60 First Hill/Capitol Hill

113 Downtown  
via E. Marginal Way

128 Southcenter

#### Bay 4

60 Westwood Village

113 Shorewood

128 Alaska Junction  
via South Seattle College

#### Bay 5

128 Alaska Junction  
via South Seattle College

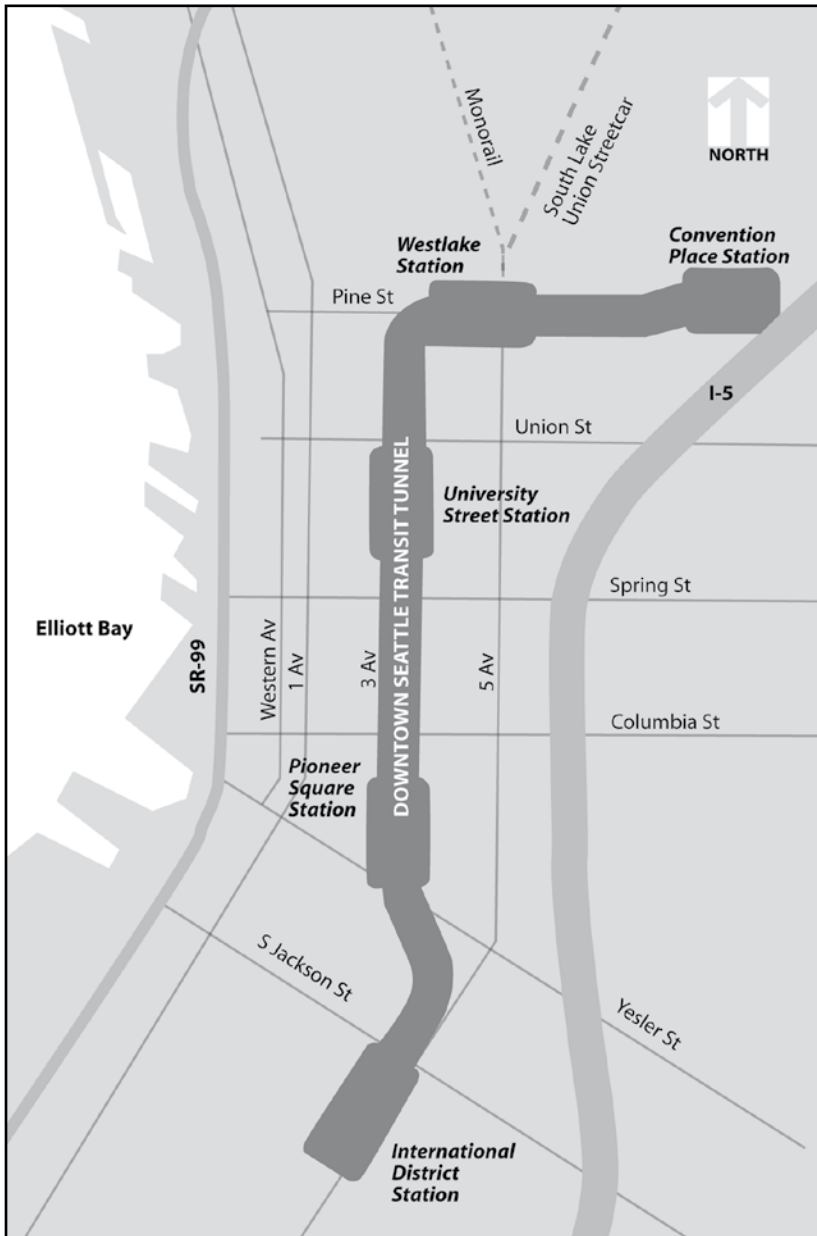
#### Bay 6

113 Shorewood

120 Downtown via Delridge

# Tunnel Maps and Emergency Closure Information

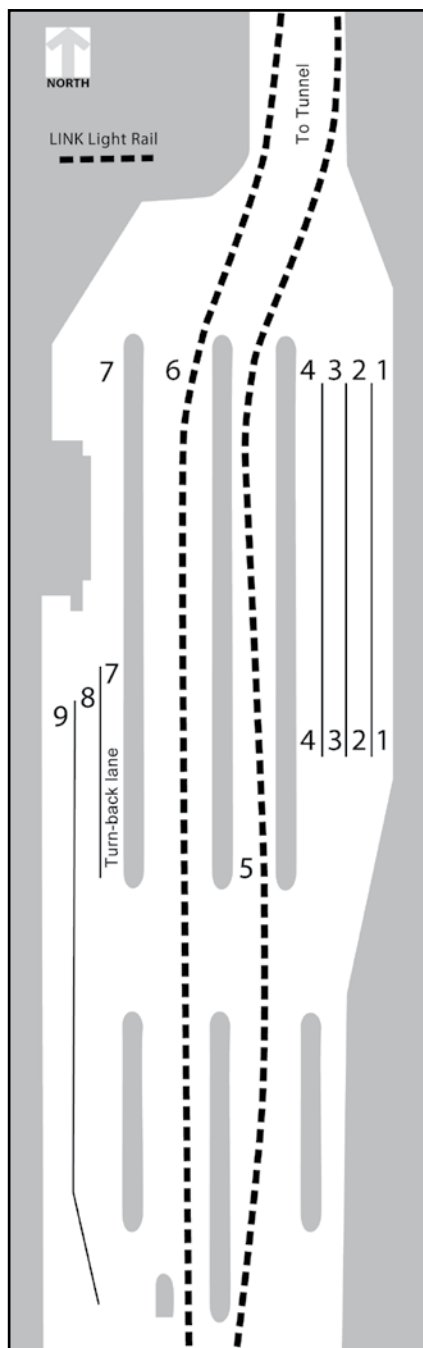
## Tunnel Stations





# Tunnel Maps and Emergency Closure Information

## International District Station Staging Area



### **Layovers**

#### **Lane 1**

Use lane 1 as a bypass lane.  
Only one coach allowed  
in Lane 1 at all times.

#### **Lane 2**

Use lane 2 if your assigned lane  
is full.

#### **Lane 3**

**255** Brickyard Park and Ride

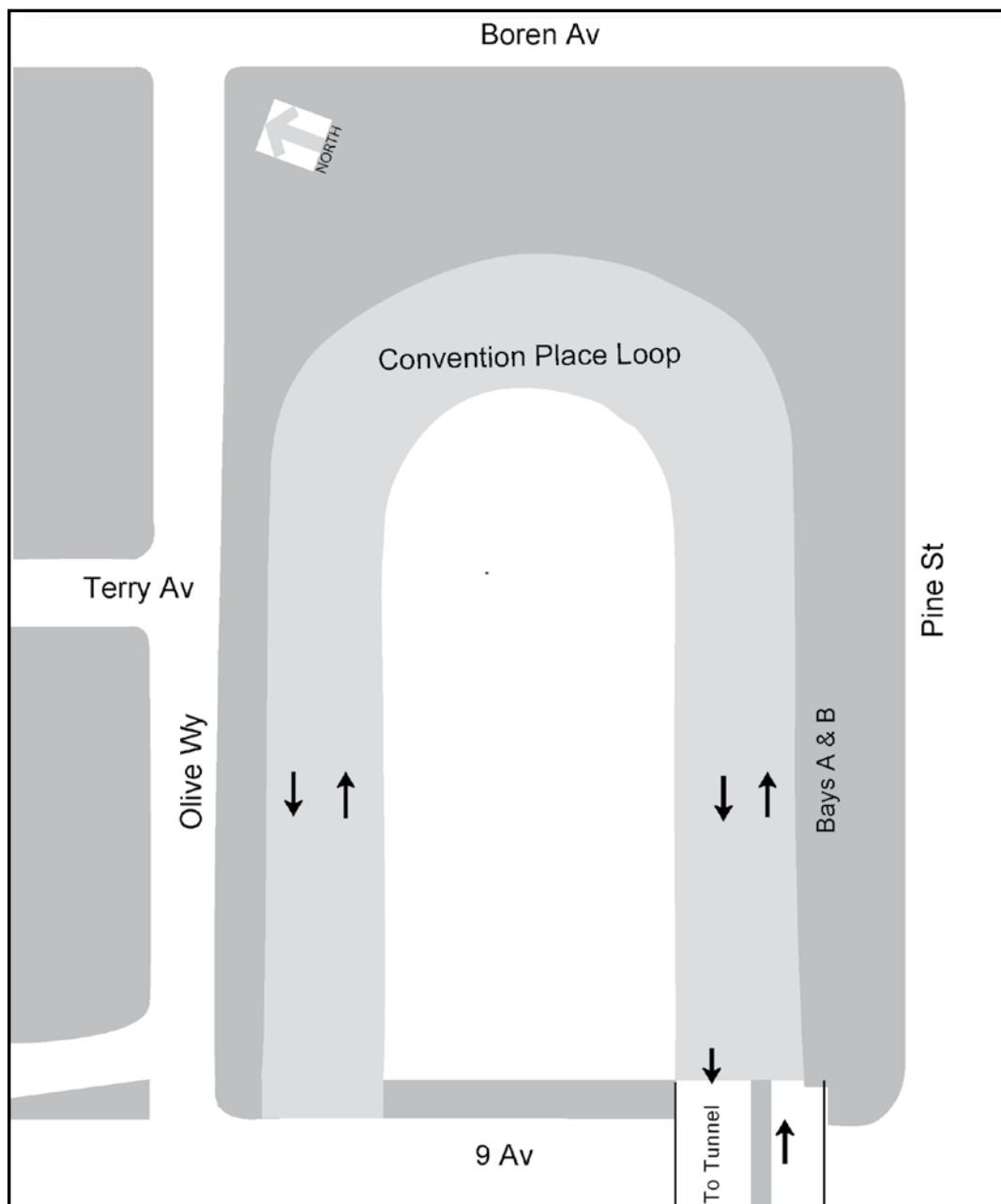
#### **Lane 4**

**41** Lake City

**74** Sandpoint

# Tunnel Maps and Emergency Closure Information

## Convention Place Loop



# Tunnel Maps and Emergency Closure Information

## Emergency Tunnel Closure Reroute Instructions and Stops

*(When Ordered by Coordinator or District Supervisor)*

### North Base

#### **Routes 74 Southbound**

##### **Via Eastlake Av or Express Lanes**

*Operate regular route*

2 Stewart St  
C Stewart St  
L 2 Av  
C 2 Av Ext S  
C 4 Av S  
L S Lander St  
L SODO Busway  
S S Lander St (fs)

#### **CBD Stop Sequence Southbound**

Stewart St/9 Av  
• Stewart St/7 Av  
• Stewart St/4 Av  
• 2 Av/Pike St  
• 2 Av/Marion St  
• 2 Av/James St  
• 2 Av Ext S/  
S Jackson St

#### **Routes 74 Northbound Via I-5 Express Lanes**

C 4 Av S  
R Pike St  
L enter N/B I-5  
express lanes  
C Regular route

#### **Northbound Via I-5 Regular Lanes (Express Lanes Closed)**

C 4 Av  
R Pike  
L 8 Av  
R Olive Way  
L entr N/B I-5 regular lanes  
(use right lane)  
C I-5  
C Regular route

#### **CBD Stop Sequence Northbound**

• 4 Av S/S Jackson St  
• 4 Av/James St  
• 4 Av/Marion St  
• 4 Av/University St  
• Pike St/6 Av

# Tunnel Maps and Emergency Closure Information

## North Base

### **Route 41**

#### **Southbound**

*Operate regular route*

- 2 I-5 reg or Exp lanes
- R "Stewart St/Denny Way"  
(Exit 166)
- C Stewart St
- L 2 Av
- C 2 Av Ext S
- C 4 Av S
- L Seattle Blvd S
- C Airport Way S
- R S Massachusetts St
- R 6 Av S
- S S Mass. St N/B (41) (fs)

### **41 CBD Stop**

#### **Sequence S/B**

- Stewart St/9 Av
- Stewart St/7 Av
- Stewart St/4 Av
- 2 Av/Pike St
- 2Av/Marion St
- 2 Av/James St
- 2 Av Ext S/  
S Jackson St

### **Route 41**

#### **Northbound**

- ◆ 6 Av S
- C 6 Av S
- L Seattle Blvd
- R 4 Av S
- C 4 Av S
- C 4 Av
- R Olive Way

#### **When I-5 Express Lanes**

##### **CLOSED**

- C Olive Way
- L enter N/B I-5  
regular lanes
- C Regular route

#### **When I-5 Express Lanes**

##### **OPEN**

- R 9 Av
- C 9 Av
- L enter N/B I-5  
Express lanes
- C I-5 Express lanes
- C Regular route

### **41 CBD Stop**

#### **Sequence N/B**

- 4 Av S/S Jackson St
- 4 Av/James St
- 4 Av/Madison St
- 4 Av/University St
- 4 Av/Pike St
- Olive Way/6 Av
- Olive Way/8 Av

# Tunnel Maps and Emergency Closure Information

## East Base

### **Route 550 Westbound**

*Operate regular route*

2 I-90 Bus/Carpool Lane  
 C Seattle Blvd S  
 R 4 Av S  
 C 4 Av  
 R Pike St  
 L 8 Av  
 R Olive Way  
 R 9 Av  
 C regular route to  
 Convention Place Layover

### **Route 550 Eastbound**

◆ Convention Place Layover

C Union St  
 R 7 Av  
 R Pike St  
 L 8 Av  
 C 8 Av  
 L Stewart St  
 L 2 Av  
 C 2 Av Ext  
 L S Washington St  
 R 5 Av S  
 C enter I-90 ("Buses/  
 Carpools")  
 C regular route

### **Route 255 Southbound**

*Operate regular route*

2 Stewart St  
 L 5 Av (ns)( monorail pillars)  
 C 5 Av (right lane when  
 clear of pillars)  
 C 5 Av S

### **If Scheduled to Base**

C enter I-90 Bus/  
 Carpool Lane  
 C Via E/B I-90  
 L Seattle Blvd S  
 R Airport Way S  
 R S Massachusetts St  
 R 6 Av S  
 S Royal Brougham Way (ns)

### **CBD Stop Sequence Southbound**

- Stewart St/Yale Av
- Stewart St/9 Av
- Stewart St/7 Av
- 5 Av/Pine St
- 5 Av/Seneca St
- 5 Av/Spring St
- 5 Av/Cherry St
- 5 Av/Jefferson St
- 5 Av S/S Jackson St

### **Route 255 Northbound**

◆ 6 Av S

C 6 Av S  
 L Seattle Blvd  
 R 5 Av S  
 L S Main St  
 R 4 Av S  
 C 4 Av  
 R Olive Way  
 C regular route

### **CBD Stop Sequence Northbound**

- 5 Av S/S Jackson St
- 4 Av/James St
- 4 Av/Madison St
- 4 Av/University St
- 4 Av/Pike St
- Olive Way/8 Av
- Olive Way/Terry Av

# Tunnel Maps and Emergency Closure Information

## South Base

**Routes 101, 102, 150**

### **Southbound**

- ◆ Convention Place Layover
- C Union St
- R 7 Av
- R Pike St
- L 8 Av
- C 8 Av
- L Stewart St
- L 2 Av
- C 2 Av Ext
- C 4 Av S
- L S Royal Brougham Way
- R SODO Busway
- C regular route

**Routes 101, 102,150**

### **Northbound**

*Operate regular route*

- 2 SODO Busway
- L S Royal Brougham Way
- R 4 Av S
- C 4 Av
- R Olive Way
- R 9 Av
- C regular route to  
Convention Place Layover

# Trolley Turnbacks

## CBD Trolley Turnbacks

**From: 1 Av N/B**  
**To: 1 Av S/B**  
**Via: Virginia St. Loop**

◆ 1 Av  
R Virginia St  
R 3 Av  
R Stewart St  
L 1 Av

**From: 1 Av N/B**  
**To: Lenora St. Loop**

◆ 1 Av  
R Virginia St  
L 3 Av  
L Lenora St  
L 1 Av

**From: 1 Av S/B**  
**To: 2 Av S/S Main St**

◆ 1 Av  
C 1 Av S  
L S Jackson St  
L 2 Av S  
R S Main St

**From: 1 Av N/B**  
**To: Marion St Loop**

◆ 1 Av  
R Marion St  
L 6 Av  
L Madison St  
R or L 1 Av

**From: 1 Av S/B**  
**To: Marion St Loop**

◆ 1 Av  
L Marion St  
L 6 Av  
L Madison St  
R or L 1 Av

**From: 3 Av S/B**  
**To: Virginia St Loop**

◆ 3 Av  
R Stewart St  
R 1 Av  
R Virginia St  
R or L 3 Av

**From: 3 Av N/B**  
**To: Virginia/Lenora St Loop**

◆ 3 Av  
L Lenora St  
L 1 Av  
L Virginia St  
R 3 Av

**From:**  
**S Jackson St W/B**  
**To: S Jackson St E/B**  
**Via: 2 Av S/S Main St**

◆ S Jackson St  
R 2 Av S  
R S Main St  
R 2 Av Ext S  
L S Jackson St

**From: Pine St W/B**  
**To: Pike St E/B**  
**Via: 7 Av Loop**

◆ Pine St  
L 7 Av  
L Pike St

**From: Pine St W/B**  
**To: Pike St E/B**  
**Via: 1 Av**

◆ Pine St  
L 1 Av  
L Pike St

**From: Pine St W/B**  
**To: Virginia St Loop**  
**Via: 1 Av**

◆ Pine St  
R 1 Av  
R Virginia St  
L or R 3 Av  
R Stewart St  
L 1 Av

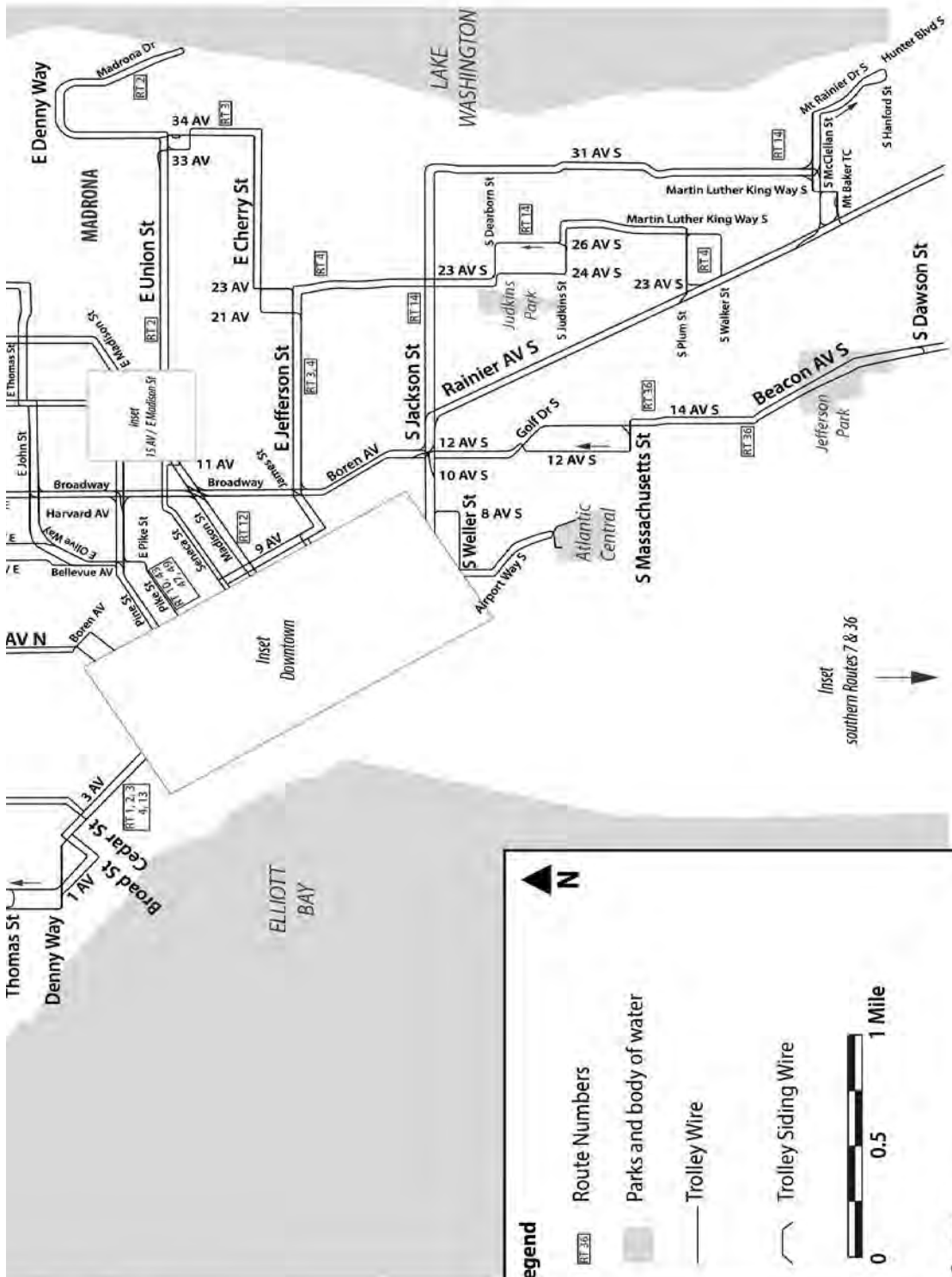
# Trolley Maps and Turnbacks

## Trolley Overhead System Map



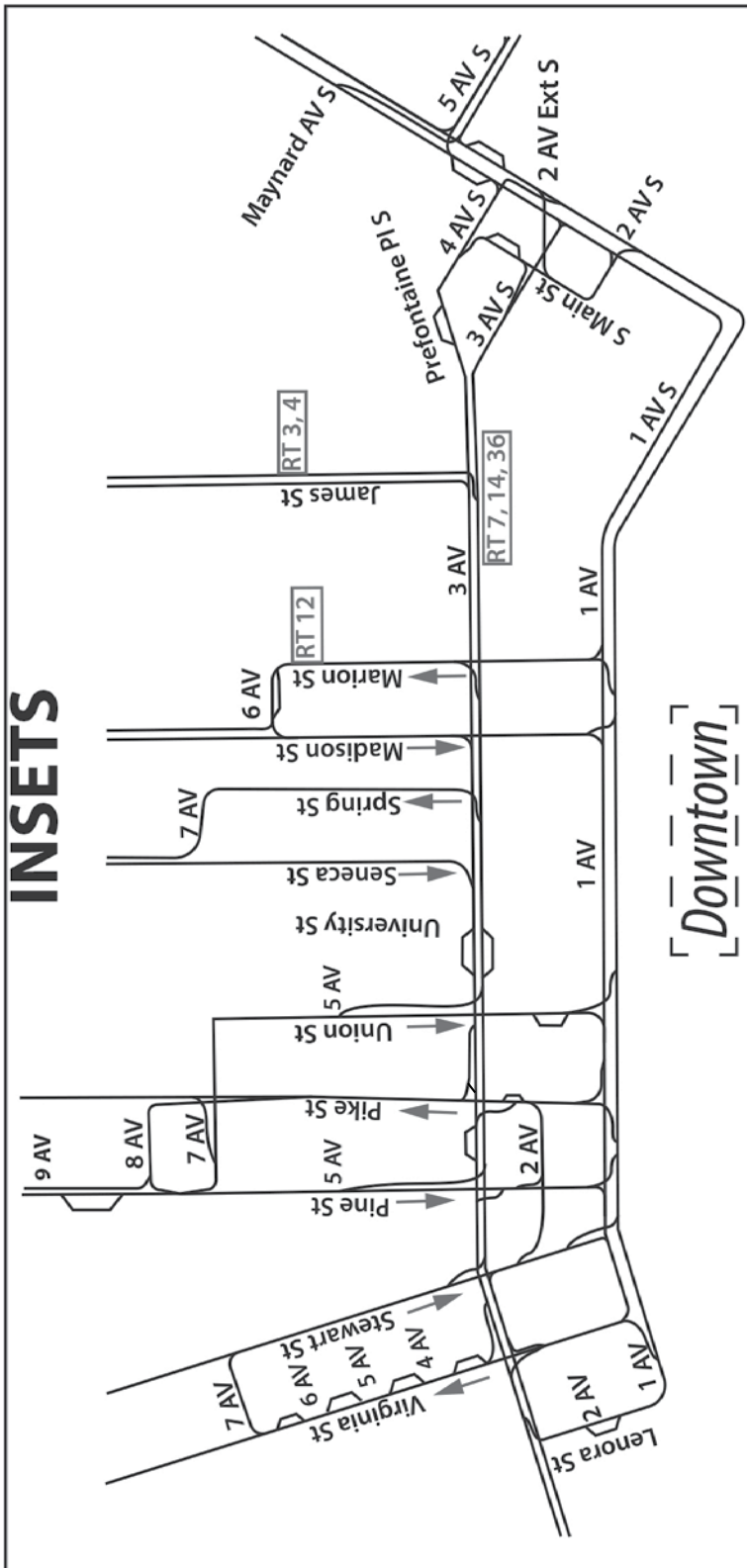


# Trolley Maps and Turnbacks

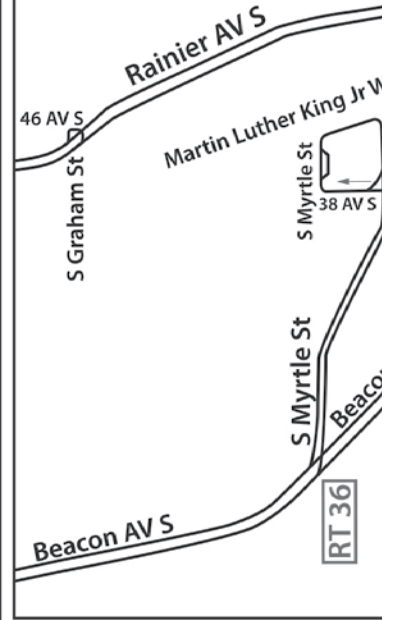
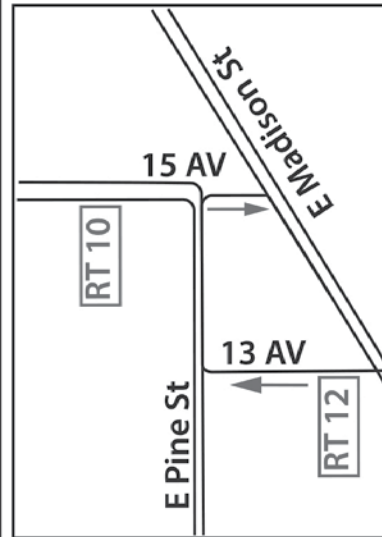


See the Atlantic/Central Training Office for Full-Sized Version of This Map

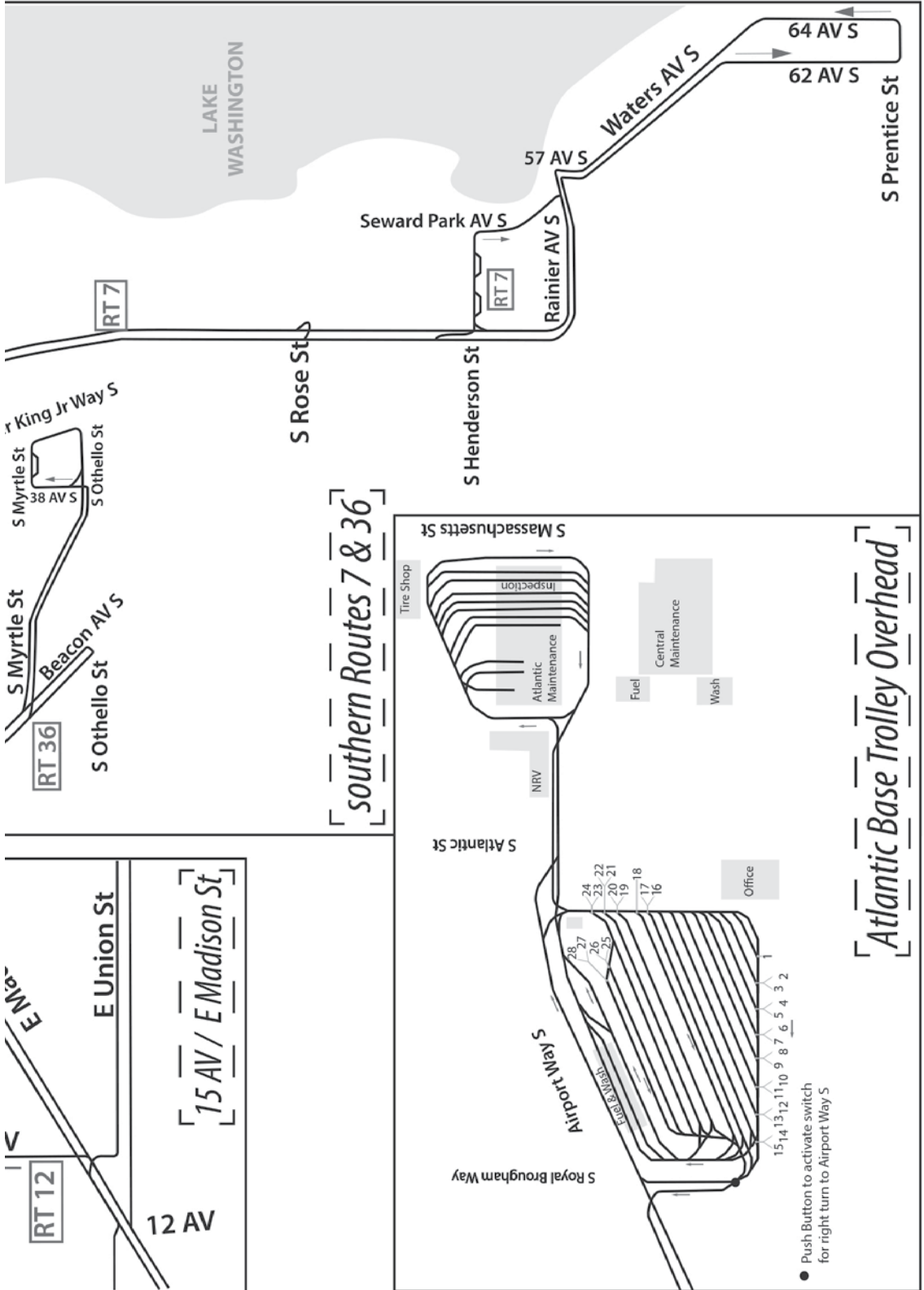
### INSETS



*[Downtown]*



# Trolley Map System



See the Atlantic/Central Training Office for Full-Sized Version of This Map

# Common Reroutes

## Banner Reroute

From: Northgate Transit Center

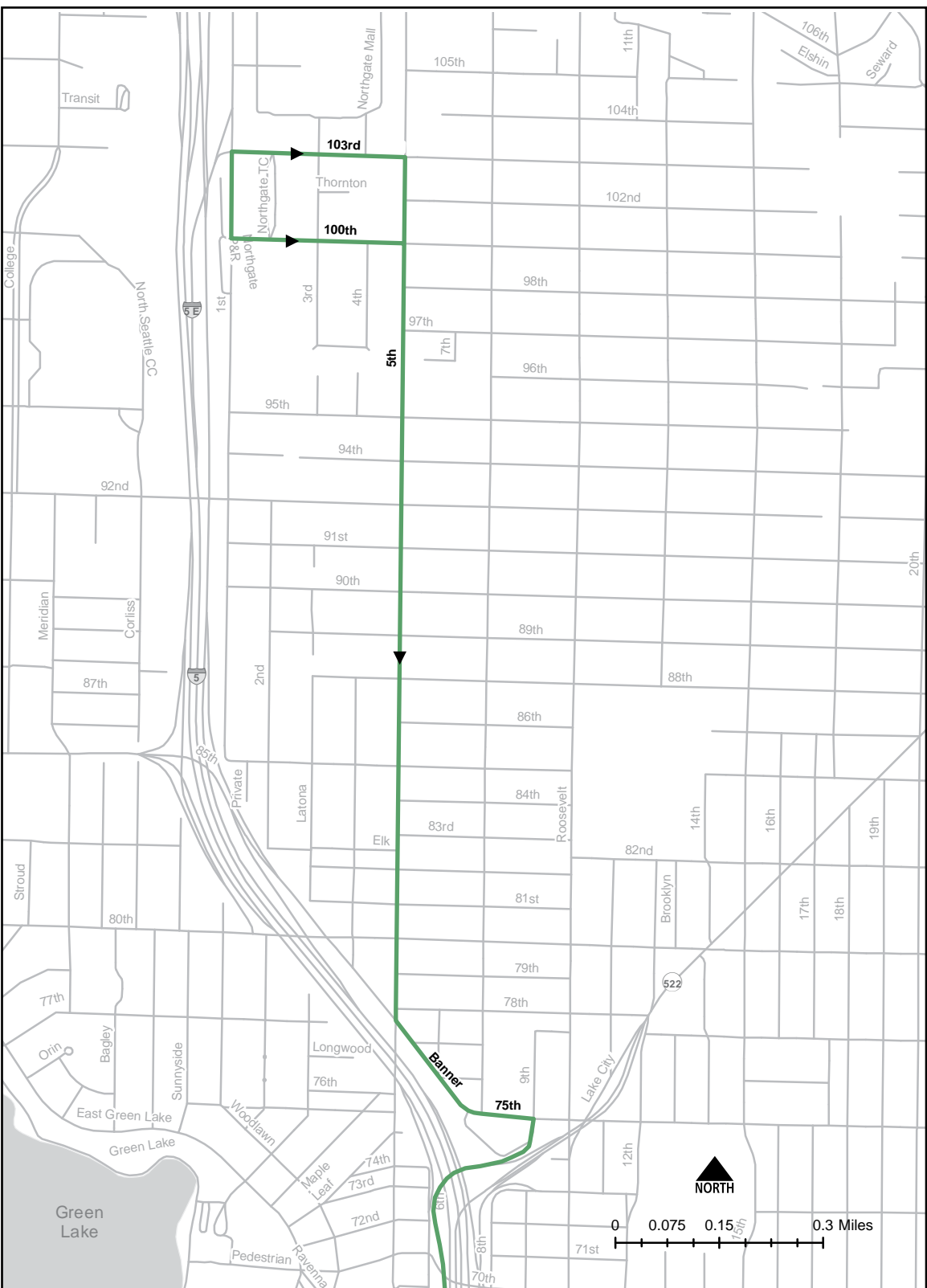
Arriving at: 1 Av NE/NE 100 St

R 1 Av NE  
R NE 103 St  
R 5 Av NE  
L Banner NE  
C NE 75 St  
R enter S/B I-5  
C Regular route

Arriving at: 1 Av NE/NE 103 St

L 1 Av NE  
L NE 100 St  
R 5 Av NE  
L Banner NE  
C NE 75 St  
R enter S/B I-5  
C Regular route

## Common Reroutes



## Common Reroutes

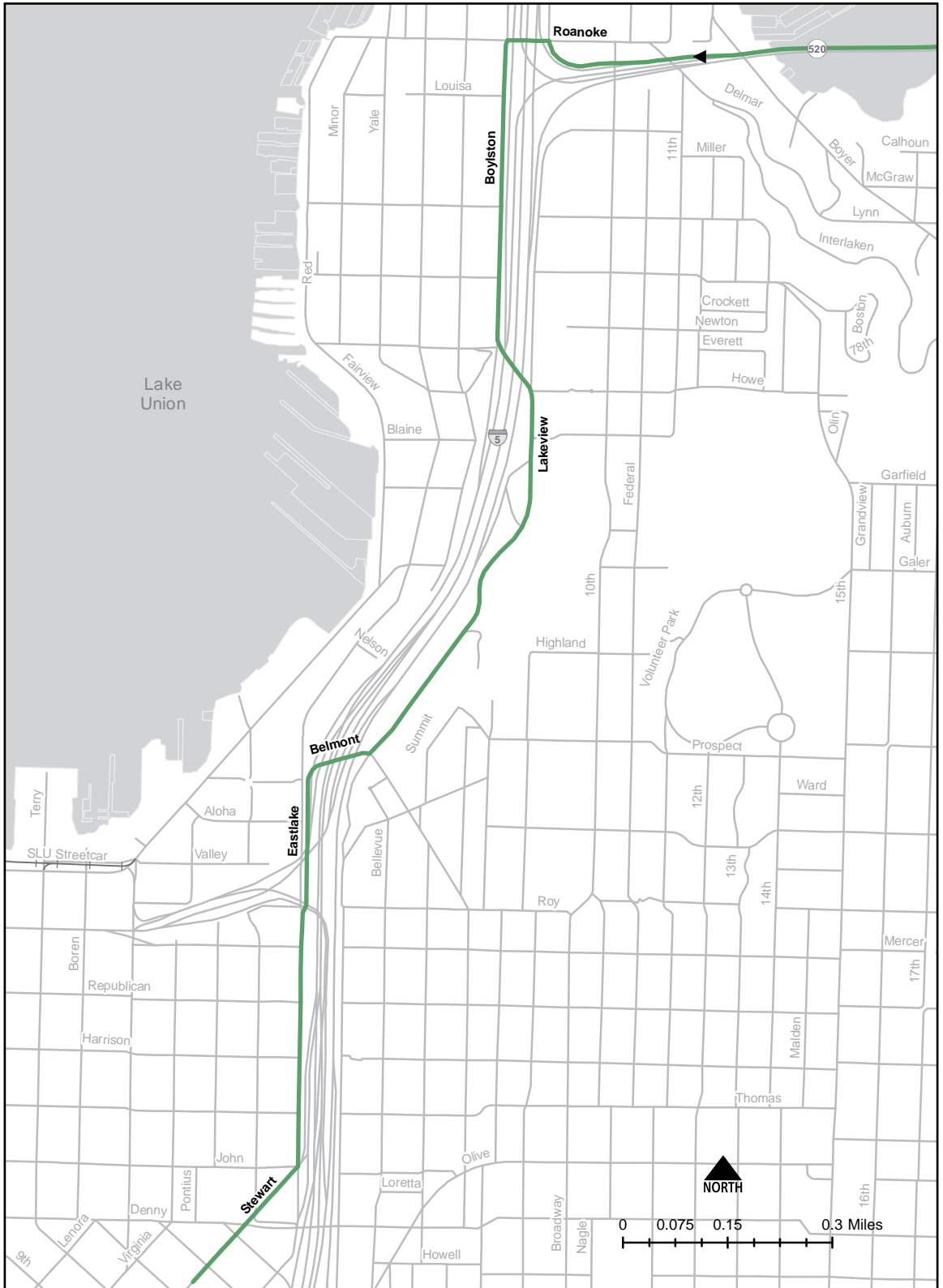
### Roanoke St Reroute (“Friday Night Reroute”)

From: W/B SR-520

**Arriving at: W/B SR-520/Roanoke St Exit**

- R Roanoke St Exit
- L Roanoke St
- L Boylston Av E
- C Lakeview Av E
- R Belmont Av E  
(over freeway)
- C Eastlake Av E
- C Stewart St
- C Regular route

# Common Reroutes



## Common Reroutes

### SR-520/I-405 Fly-Over Ramp Congestion Reroute

Atlantic Base NW Yard Outbound

Arriving at: Eastbound SR-520 at “North I-405/Everett” Exit

*Operate regular route*

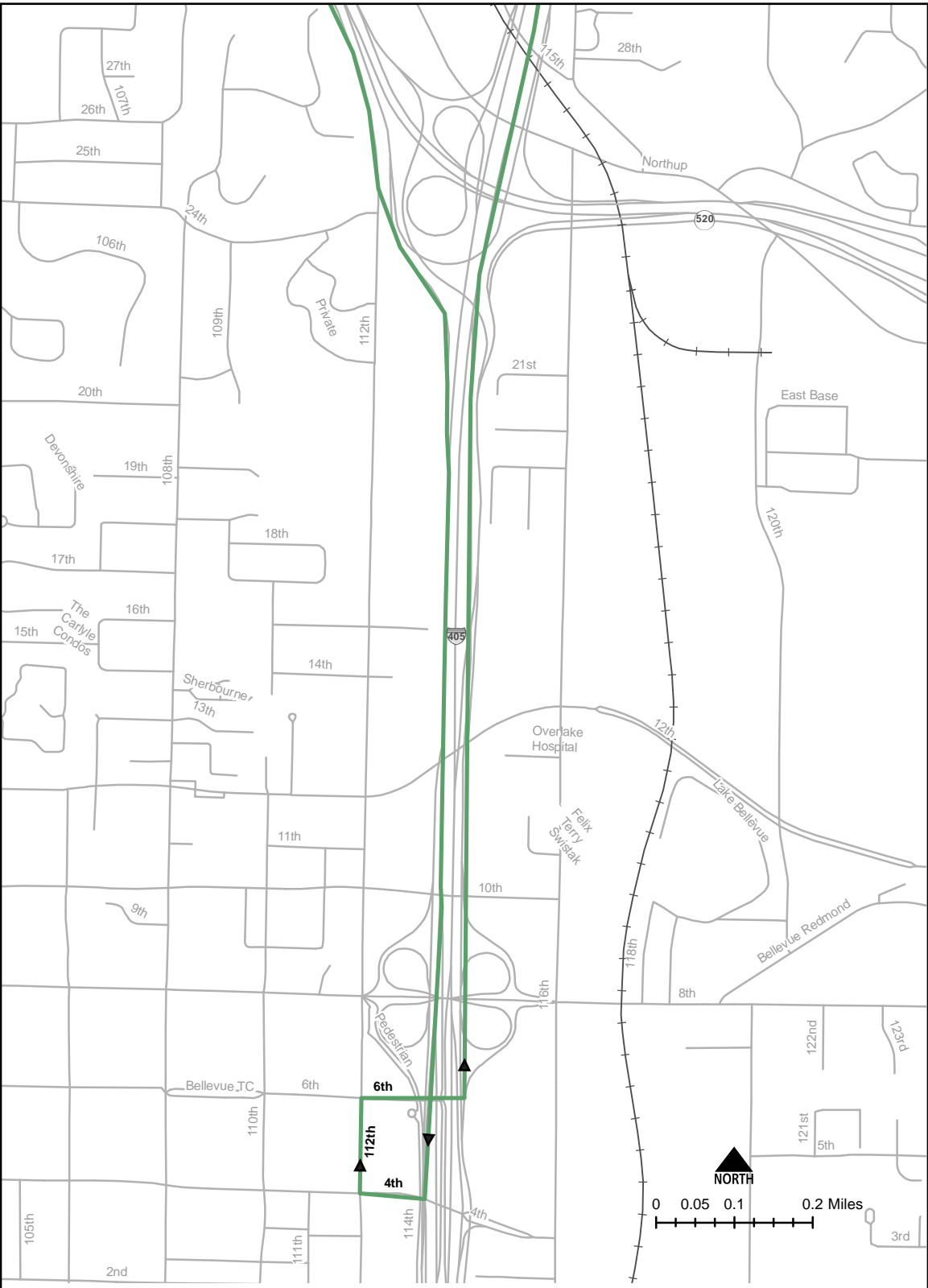
- R enter “North I-405/  
Everett Exit”
- R “South I-405/Tacoma”exit
- R NE 4 St (Exit #13A)
- R 112 Av NE
- R NE 6 St
- L I-405 HOV N/B  
entrance ramp
- C Regular route

#### ***Procedure for Use of SR-520/I-405 Reroute:***

*If the operator believes traffic warrants the use of the reroute, but the coordinator has not yet ordered it, the operator may place a RTT to get permission from the coordinator. If the coordinator is unable to respond to your call in a timely fashion, the operator may use these reroutes at their discretion, but is required to complete the notification of the coordinator that the reroute was used.*



## Common Reroutes



# Comfort Stations

## Comfort Station Information

Comfort station alerts contain additional information and can be found posted at base. These posts include items such as access codes, hours for individual buildings at the University of Washington and walking directions to locate comfort stations. In addition to the postings at base, operators with King County email addresses can find copies of all comfort station alerts on SharePoint at <https://kc1.sharepoint.com/teams/MetroC/CS/SitePages/Home.aspx>. A web map of comfort stations is available at [MetroOperations.com](http://MetroOperations.com). For questions or issues with comfort stations, contact the Comfort Station Coordinator, Ruthann Dunn, at [station.comfort@kingcounty.gov](mailto:station.comfort@kingcounty.gov) or 206-477-0347.

ID #	NAME	ADDRESS	CITY	ZIP	HOURS		
					WEEKDAY	SATURDAY	SUNDAY
1	Kinnear Park	W Olympic Pl/7 Ave W	Seattle	98117	0800-1700	0800-1700	0800-1700
2	Metro - 7th/Raye	700 W Raye St	Seattle	98119	0000-2400	0000-2400	0000-2400
4	Metro Madrona & Lake Wash.	Madrona Dr/ Lake Washington Blvd	Seattle	98122	0000-2400	0000-2400	0000-2400
7	Highline Community College	25 Av S/S 240 St	Des Moines	98178	0000-2400	0000-2400	0000-2400
10	Warwick Hotel	401 Lenora Av	Seattle	98121	0000-2400	0000-2400	0000-2400
12	Mt. Baker Presbyterian Church (T-Key)	3201 Hunter Blvd	Seattle	98144	0000-2400	0000-2400	0000-2400
15	Metro - 4th/Wash.	4 Av S/S Washington St	Seattle	98104	0000-2400	0000-2400	0000-2400
16	P&R - South Federal Way	901 S 348 St	Federal Way	98023	0000-2400	0000-2400	0000-2400
24	P&R - Mercer Island	8000 N Mercer Wy	Mercer Island	98040	0000-2400	0000-2400	0000-2400
26	Firestone Tires	215 Andover Park W	Tukwila	98188	0700-1900	0700-1800	0800-1800
30	Metro - 15th/Galer	15 Av E/E Galer St	Seattle	98122	0000-2400	0000-2400	0000-2400
31	Madison Park Bathhouse	43 Av E / E Madison St	Seattle	98122	0000-2400	0000-2400	0000-2400
34	Our Redeemer's Lutheran	2400 NW 85 St	Seattle	98117	0000-2400	0000-2400	0000-2400
36	Metro - 19th/Galer	19 Av E/E Galer St	Seattle	98122	0000-2400	0000-2400	0000-2400
41	Alki Beach Park	63 Av SW/SW Alki Av	Seattle	98116	0000-2400	0000-2400	0000-2400
42	Circle K Gas	2415 Griffin Av	Enumclaw	98022	0000-2400	0000-2400	0000-2400
43	7-Eleven Store	1600 SW Holden St	Seattle	98106	0000-2400	0000-2400	0000-2400
44	Shoreline Comm. Coll. - Bldg 1300	Greenwood Av N/ NW Innis Arden Wy	Seattle	98177	0000-2400	0000-2400	0000-2400
49	7-Eleven Store	3801 California Av SW	Seattle	98116	0000-2400	0000-2400	0000-2400
51	Fire Station #26	800 S Cloverdale St	Seattle	98108	1000-2100	1000-2100	1000-2100
56	Green River College	124 Av SE/SE 320 St	Auburn	98002	0000-2400	0000-2400	0000-2400
57	Burien Transit Center	209 SW 148th St	Burien	98166	0000-2400	0000-2400	0000-2400
58	Union 76	22026 Marine View Dr S	Des Moines	98178	0600-2100	0600-2100	0600-2100
60	7-Eleven Store	4812 Erskine Wy SW	Seattle	98116	0000-2400	0000-2400	0000-2400
65	Ferry Terminal at Fauntleroy	Fauntleroy Wy SW/ SW Barton St	Seattle	98136	0400 - 2630	0400-2630	0400-2630
68	Bellevue TC 2	110 Av NE/NE 6 St	Bellevue	98004	0000-2400	0000-2400	0000-2400
68	Bellevue TC 1	108 Av NE/NE 6 St	Bellevue	98004	0000-2400	0000-2400	0000-2400
69	Ryerson Base	1220 4 Av S	Seattle	98134	0000-2400	0000-2400	0000-2400
73	Sea-Tac Airport (emergency only)	Air Cargo Rd S/Perimeter Rd	SeaTac	98158	0000-2400	0000-2400	0000-2400
74	Redmond TC	8178 161st Av NE	Redmond	98052	0000-2400	0000-2400	0000-2400
79	Central/Atlantic Base	1270 6 Av S	Seattle	98134	0000-2400	0000-2400	0000-2400
80	Magnuson Park	7400 Sand Point Wy NE	Seattle	98115	0000-2400	0000-2400	0000-2400
83	Ferry Terminal at Vashon	Vashon Ferry Dock	Vashon	98136	0000-2400	0000-2400	0000-2400
84	SPU, Student Union Bldg	315 W Bertona St	Seattle	98119	0000 - 2400	0000-2400	0000-2400
98	P&R - Kent	902 W James St	Kent	98032	0000-2400	0000-2400	0000-2400

# Comfort Stations

99	P&R - Auburn	101 15 St NE	Auburn	98002	0000-2400	0000-2400	0000-2400
103	7-Eleven Store	3200 NW 54 St	Seattle	98107	0000-2400	0000-2400	0000-2400
104	P&R - Houghton	7024 116th Av NE	Kirkland	98033	0000-2400	0000-2400	0000-2400
106	Aurora Village Transit Center	N 200 St/Ashworth Av N	Seattle	98133	0000-2400	0000-2400	0000-2400
107	Chevron Gas	355 NW 85 St	Seattle	98117	0600-2300 (M-TH)	0700-2200 (Fri-Sat)	0700-2200
109	P&R - Kenmore	7346 NE Bothell Wy	Kenmore	98011	0000-2400	0000-2400	0000-2400
110	P&R - Kingsgate	13001 116th Wy NE	Kirkland	98034	0000-2400	0000-2400	0000-2400
111	P&R - Meyers Way	9000 Olson Pl SW	Seattle	98106	0000-2400	0000-2400	0000-2400
112	P&R - South Kirkland portable	10610 NE 38th Pl	Kirkland	98033	0000-2400	0000-2400	0000-2400
113	P&R - Bothell	10303 Woodinville Dr	Bothell	98011	0000-2400	0000-2400	0000-2400
113	Starbucks	4112 NE 4th	Renton	98059	0400-2000	0430-2000	0430-2000
114	P&R - Federal Way	32320 23 Av S	Federal Way	98003	0000-2400	0000-2400	0000-2400
115	P&R - Eastgate	14200 SE Eastgate Wy	Bellevue	98005	0000-2400	0000-2400	0000-2400
116	Issaquah Transit Center	1050 17th NW	Issaquah	98027	0000-2400	0000-2400	0000-2400
119	P&R - Kent-Des Moines	23405 Military Rd S	Kent	98198	0000-2400	0000-2400	0000-2400
121	Chevron Gas	8407 SE 68 St	Mercer Island	98040	0000-2400	0000-2400	0000-2400
124	P&R - South Renton	205 S 7 St	Renton	98055	0000-2400	0000-2400	0000-2400
125	P&R - Wilburton	720 114th Ave SE	Bellevue	98055	0000-2400	0000-2400	0000-2400
128	P&R - Overlake	2650 152nd Ave NE	Overlake	98052	0000-2400	0000-2400	0000-2400
130	South Base	12100 E Marginal Wy S	Seattle	98168	0000-2400	0000-2400	0000-2400
136	Tunnel - IDS staging area	5th Av S/S King St	Seattle	98104	0500-2500	0500-2500	0600-2400
141	P&R - Shoreline	18821 Aurora Av N	Seattle	98133	0000-2400	0000-2400	0000-2400
142	Starbucks	4101 SW Admiral Wy	Seattle	98116	0430-1900	0500-1900	0500-1900
144	University Heights Center	5031 University Wy NE	Seattle	98105	0800-2200	0900-1600	0900-0800
151	Starbucks	3300 W McGraw St	Seattle	98199	0500-1900	0500-1900	0500-1900
152	Miller Paint Company	6101 Airport Wy S	Seattle	98108	0700-1800	0800-1600	Closed
153	P&R - Lake Meridian	26805 132nd Av SE	Kent	98042	0000-2400	0000-2400	0000-2400
155	Chevron Gas	23701 Maple Valley- Black Diamond Rd SE	Maple Valley	98038	0500-2200	0600-2300	0500-2200
156	P&R - Woodinville	140 Av NE/NE 175 St	Woodinville	98072	0000-2400	0000-2400	0000-2400
160	Shell Gas	3317 Government Wy	Seattle	98199	0000-2400	0000-2400	0000-2400
161	QFC - Westwood Village (code)	2500 SW Barton St	Seattle	98106	0500-2400	0700-2400	0500-2400
165	Westfield Southcenter Mall	Tukwila Pkwy & Southcenter Pkwy	Tukwila	98188	1030-2200	1030-2200	1030-2200
166	Discovery Park	Illinois Av/Texas Wy	Seattle	98199	0000-2400	0000-2400	0000-2400
167	Union 76 Gas	4603 S 188 St	SeaTac	98188	0500-2200	0600-2200	0600-2200
170	East Base	1975 124 Av NE	Bellevue	98005	0000-2400	0000-2400	0000-2400
174	Peter Kirk Park Playfield	3rd St & Park Ln	Kirkland	98033	0000-2400	0000-2400	0000-2400
175	7-Eleven Store	12355 15 Av NE	Seattle	98125	0000-2400	0000-2400	0000-2400
181	Northgate TC	10200 1 Av NE	Seattle	98105	0000-2400	0000-2400	0000-2400
182	Shell Gas	11520 Avondale Rd	Redmond	98052	0000-2400	0000-2400	0000-2400
187	SHA - Tri-Court Community Rm	720 N 143 St	Seattle	98133	0000-2400	0200-2400	0000-2400
195	Ace Hardware	330 Main Av S	North Bend	98045	0700-2100	0700-2100	0800-2000
199	Federal Center South	4735 E Marginal Wy S	Seattle	98134	0600-1800	0000-2400	Closed
203	SHA - Center Park	2121 26 Av S	Seattle	98144	0000-2400	0000-2400	0000-2400
218	Chevron Gas	2347 California Av SW/ SW Admiral Wy	Seattle	98116	0000-2400	0000-2400	0000-2400
222	Arco AM/PM Gas	665 23 Av	Seattle	98122	0000-2400	0000-2400	0000-2400
228	KFC	9401 Rainier Av S	Seattle	98118	1030-2200	1030-2200	0100-2200
230	7-Eleven Store	9 Nickerson St	Seattle	98109	0000-2400	0000-2400	0000-2400
232	P&R - Bear Creek	7760 178th Pl NE	Redmond	98052	0000-2400	0000-2400	0000-2400
237	VA Medical Center	1660 S Columbian Wy	Seattle	98118	0000-2400	0000-2400	0000-2400
243	McDonalds	1524 3 Av	Seattle	98101	0500-2200	0600-2200	0600-2200

# Comfort Stations

246	Safeway	8704 Greenwood Av N	Seattle	98103	0500-0100	0500-0100	0500-0100
251	Shell Gas	12400 SE 312 St	Auburn	98092	0000-2400	0000-2400	0000-2400
253	U W - Burke Museum	17th Ave NE and NE 45th St	Seattle	98105	0900-1700 1st Thurs Of Month: 1000-2000	1000-1700	0900-1700
257	Gull- Pacific Xpress Gas	3215 4 Av S	Seattle	98134	0000-2400	0000-2400	0000-2400
261	Magnolia Playfield	2518 34 Av W	Seattle	98199	0000-2400	0000-2400	0000-2400
264	Kaiser Permanente	201 16 Av E	Seattle	98112	0000-2400	0000-2400	0000-2400
272	Subway	2338 Rainier Av S	Seattle	98118	0000-2400	0000-2400	0000-2400
274	Subway	2423 2 Av	Seattle	98121	0800-2300	0900-2300	1000-2200
277	Starbucks	2200 NW Market St	Seattle	98107	0500-2030	0500-2030	0500-1930
278	Starbucks	4554 University Wy NE	Seattle	98105	0530-1900 M-Th 0530- 2030 F	0600-2030	0600-2030
286	Subway	4020 NE 4 St	Renton	98056	0800-2200	0800-2200	0800-2200
287	College Inn Pub	4006 University Wy NE	Seattle	98105	1130-2600	1130-2600	1130-2600
292	Costco	1801 10th Ave NW	Issaquah	98027	1000-2030	0930-1900	1000-1800
311	Union 76 Gas (T-Key)	6230 Rainier Av S	Seattle	98118	0000-2400	0000-2400	0000-2400
317	Arco AM/PM Gas	21214 84 Av S	Kent	98032	0000-2400	0000-2400	0000-2400
318	Union 76 Gas	21208 68 Av S	Kent	98032	0400-2200	0500-2100	0500-2100
320	Safeway	8340 15 Av NW	Seattle	98117	0500-0100	0500-0100	0500-0100
321	Rainier Community Center	4600 38 Av S	Seattle	98118	M/W 0700- 2100 T/ Th1000- 2100 F 0900-1700	0900-0700	Closed
322	Library - Kirkland	308 Kirkland Av	Kirkland	98033	1000-2100 F1000-1800	1000-1700	1300-1700
331	Library - Fall City	33415 SE 42nd Pl	Fall City	98024	1000-2100 F1000-1800	1000-1700	Closed
341	UW Triangle Garage	Montlake/Pacific Place	Seattle	98105	0000-2400	0000-2400	0000-2400
342	Renton Transit Center	S 2 St & Burnett Av S	Renton	98055	0000-2400	0000-2400	0000-2400
358	Larsen's Bakery	8000 24 Av NW	Seattle	98117	0530-1930	0530-1900	0630-1800
359	NOAA, Bldg 3 M-F, Bldg 2 M-F	7600 Sand Point Wy NE	Seattle	98155	Bld2 0530- 1800 Bld3 0800-1600	Closed	Closed
368	Factory Stores	461 South Fork Av SW	North Bend	98045	1000-2000	1000-2000	1000-1800
371	Factoria Mall	4092 Factoria Blvd SE	Bellevue	98006	0930-2130	0930-2130	1100-1800
373	Enumclaw Pool	420 Semanski St S	Enumclaw	98022	0530-2000	0900-2000	Closed
382	7-Eleven Store	300 N 125 St	Seattle	98133	0000-2400	0000-2400	0000-2400
386	Albertsons	4010 A St SE	Auburn	98002	0530-2400	0530-2400	0530-2400
388	P&R - Canyon Park	Canyon Park P&R AcRd/ 17 Av SE	Bothell	98021	0000-2400	0000-2400	0000-2400
397	Bus Stop Espresso	800 NE 65 St	Seattle	98115	0600-1900	0700-1900	0800-1500
400	Black Diamond PD/Courthouse	25510 Lawson St	Black Diamond	98010	0830-1700	0000-0000	0000-0000
402	Columbia Health Center	4400 37 Av S	Seattle	98118	M-Th 08:30- 1800 F 0800-1700	Closed	Closed
404	Vashon Thriftway	9740 SW Bank Rd	Seattle	98070	0800-2100	0800-2100	0800-2100
406	P&R - Valley Center portable	20221 Vashon Hwy SW	Vashon	98070	0000-2400	0000-2400	0000-2400
413	Fred Meyers	13000 Lake City Wy NE	Seattle	98125	0700-2300	0700-2300	0700-2300
417	7-Eleven Store	1522 E Madison St	Seattle	98122	0000-2400	0000-2400	0000-2400
424	The Seattle Gym	3811 NE 45 St	Seattle	98105	0530-2200	0530-2130	0700-1930
429	QFC	1531 NE 145 St	Seattle	98155	0600-2200	0600-2200	0600-2200
432	Metro - Rainier/Henderson	Rainier Av S/S Henderson St	Seattle	N/A	0000-2400	0000-2400	0000-2400
438	Rite Aid Pharmacy	8500 35 Av NE	Seattle	98115	0800-2200	0800-2200	0800-2200

# Comfort Stations

439	Ferry Terminal at Tahlequah	SW Tahlequah Rd & SR 163	Vashon	98000	0000-2400	0000-2400	0000-2400
440	Seattle Police West Precinct	810 Virginia St	Seattle	98101	0700-2300	0700-2300	0700-2300
442	King Street Center	201 S Jackson St	Seattle	98124	0600-1900	0600-1900	0600-1900
445	Portable - Dockton	99 Av SW/SW 264 St	Vashon	98070	0000-2400	0000-2400	0000-2400
461	Starbucks	1600 E Olive Wy	Seattle	98102	0430-2000	0500-2200	0500-2100
463	Childrens Hospital	4800 Sand Point Wy NE	Seattle	98105	0530-2200	0630-2100	0730-2100
464	Metro - 36th/Day	36 Av S/S Day St	Seattle	98122	0000-2400	0000-2400	0000-2400
466	California Pizza	595 106 Av NE	Bellevue	98004	1100-2200	1100-2300	1100-2200
469	P&R - Twin Lakes	21 Av SW/SW 344 St	Federal Way	98003	0000-2400	0000-2400	0000-2400
475	Diva Espresso	14415 Greenwood Av N	Seattle	98103	0530-2000	0600-2000	0700-1900
481	U W Bothell Campus	Campus Wy NE/ Campus AcRd	Bothell	98021	0000-2400	0000-2400	0000-2400
483	Chevron Gas	10011 Main St	Bellevue	98004	0500-2300	0600-2200	0600-2200
484	Top Pot Doughnuts	609 Summit Av E	Seattle	98102	0600-2100	0700-2100	0700-2100
487	Kirkland Tire Factory	602 6 St	Kirkland	98033	0800-1800	0800-1800	Closed
489	Richmond Beach Coffee Company	1442 NW Richmond Beach Rd	Shoreline	98177	0630-1800	0700-1800	0700-1800
490	SHA - University West High Rise	4544 7 Av NE	Seattle	98105	0000-2400	0000-2400	0000-2400
491	Starbucks	14359 15 Av NE	Seattle	98125	0500-1930	0530-1930	0530-1930
493	Van Asselt Community Center	2820 S Myrtle St	Seattle	98105	1100-2100	1100-2100	0900-2000
495	Seattle Police South Precinct	3001 S Myrtle St	Seattle	98108	0700-1900	0700-1900	0700-1900
501	Overlake TC	NE 40th St & 156th Av NE	Overlake	98134	0000-2400	0000-2400	0000-2400
502	Bellevue Bse	1790 124 Av NE	Bellevue	98005	0000-2400	0000-2400	0000-2400
505	U W Police	1117 NE Boat St	Seattle	98005	0700-1700	0700-1700	Closed
506	P&R - Issaquah Highlands	1755 Highlands Dr NE	Issaquah	98027	0000-2400	0000-2400	0000-2400
508	Paramount Hotel	724 Pine St	Seattle	98101	0000-2400	0000-2400	0000-2400
510	P&R - Tukwila	13445 Interurban Av S	Tukwila	98138	0000-2400	0000-2400	0000-2400
511	Auburn Station Transit Center	A St SW/2 St SW	Auburn	98002	0000-2400	0000-2400	0000-2400
513	Kentucky Fried Chicken	3501 SW Avalon Wy	Seattle	98126	1030-2200	1030-2200	1030-2200
515	7-Eleven Store	3280 SW Avalon Wy	Seattle	98126	0000-2400	0000-2400	0000-2400
516	Shack Coffee	2920 SW Avalon Wy	Seattle	98106	0600-1500	0700-1600	0700-1600
518	7-Eleven Store	16506 5 Av NE	Shoreline	98155	0000-2400	0000-2400	0000-2400
521	FedEx Kinko's	418 S Jackson St	Seattle	98104	0700-2100	0900-1800	Closed
522	Ludi's	200 Pike St	Seattle	98101	0600-2200	0600-2200	0600-2200
524	Safeway	516 1 Av W	Seattle	98119	0500-2500	0500-2500	0500-2500
526	Verite Coffee	1101 34 Av	Seattle	98122	0600-1800	0700-1800	0700-1800
529	Tukwila Sounder Station	7301 S 158th St	Tukwila	98005	0000-2400	0000-2400	0000-2400
530	P&R - Redondo Heights	27454 Pacific Highway S	Federal Way	98003	0000-2400	0000-2400	0000-2400
532	QFC	600 NW Richmond Beach Rd	Shoreline	98177	0500-2100	0500-2100	0500-2100
536	Cafe Vitta	125 Prefontaine Pl S	Seattle	98104	0600-1800	Closed	Closed
540	Seattle Public Library	713 8 Av S	Seattle	98144	1300-2000 M&T	1000-1800	1300-1700
541	Port of Seattle	2711 S Alaskan Wy (Pier 69)	Seattle		0600-1700	Closed	Closed
543	Uptown Espresso	S Alaskan Wy/ Broad St (Pier 70)	Seattle		0600-1800	0600-1800	0600-1800
544	Aqua by El Gaucho	S Alaskan Wy/ Broad St (Pier 70)	Seattle		1600-2200	1600-2200	1600-2200
545	Zegeist Coffee	171 S Jackson St	Seattle	98104	0600-1900	0700-1900	0800-1900
546	Agua Verde Paddle Club	1303 NE Boat St	Seattle	98105	0730-2100	1000-2100	1000-1800
549	Lyon's Den Coffee Shoppe	10415 Beardslee Blvd	Bothell	98011	0530-2230	0800-2200	0800-2000
551	Safeway	2100 Queen Anne Av	Seattle	98109	0000-2400	0000-2400	0000-2400
555	Starbucks	7100 E Green Lake Wy N	Seattle	98115	0430-2030	0500-2100	0530-2100
556	Peet's Coffee & Tea	6850 Green Lake Wy N	Seattle	98103	0530-2030	0630-2030	0630-1930
557	7-Eleven Store	3939 Stone Wy N	Seattle	98103	0000-2400	0000-2400	0000-2400
558	Federal Way Transit Center	31621 23 Av S	Federal Way	98023	0000-2400	0000-2400	0000-2400

# Comfort Stations

560	Admiral United Church of Christ	4320 SW Hill St	Seattle	98106	0000-2400	0000-2400	0000-2400
566	Starbucks	6170 E Lake Sammamish Pkwy SE	Issaquah	98029	0400-2100 M-Th 0400-2000 Fri.	0430-2130	0430-1930
567	Fred Meyer	6100 E Lake Sammamish Wy SE	Issaquah	98029	0700-2300	0700-2300	0700-2300
568	Issaquah Community Center	301 Rainier Blvd S	Issaquah	98027	0500-2100	0800-1600	Closed
572	Metro Employee Parking Garage	1233 6 Ave S	Seattle	98134	0000-2400	0000-2400	0000-2400
573	Shoreline Comm. Coll. - Bldgs 900 & 1000	Greenwood Av N/NW Innis Arden Wy	Seattle	98177	0000-2400	0000-2400	0000-2400
575	Kent Station Transit Center	301 Railroad Av N	Kent	98032	0000-2400	0000-2400	0000-2400
580	Issaquah Salmon Hatchery	125 W Sunset Wy	Issaquah	98027	0000-2400	0000-2400	0000-2400
581	Shell Gas - Carnation	4333 SR 203	Carnation	98014	0000-2400	0000-2400	0000-2400
583	Shell Gas - Cottage Grove	5445 Delridge Wy SW	Seattle	98106	0600-2400	0600-2400	0600-2400
586	Starbucks - Panther Lake	10700 SE 208 St	Kent	98031	0430-1930	0500-1900	0530-1830
587	Chevron Gas Brown Bear Car Wash	3050 228 Av SE	Sammamish	98075	0600-2200	0600-2200	0600-2200
588	Starbucks	17171 Bothell Wy NE	Lake Forest Park	98155	0500-2030	0500-2000	0500-2000
589	Dick's Drive-In Restaurant	500 Queen Anne Av N	Seattle	98109	1030-2600	1030-2600	1030-2600
590	QFC Mercer Village Center	8421 SE 68 St	Mercer Island	98040	0000-2400	0000-2400	0000-2400
591	PSE substation portable	8477 SE 68 St	Mercer Island	98040	0000-2400	0000-2400	0000-2400
602	Shell Gas	2461 4 Av S	Seattle	98134	0000-2400	0000-2400	0000-2400
606	Eat Local	2400 Queen Anne Ave N	Seattle	98109	0800-2100	0800-2100	0800-2100
608	Rainier Teriyaki	3330 Rainer Ave S	Seattle	98144	1000-2100	1000-2100	Closed
609	Mercato Bellagio	745 Bellevue Ave E	Seattle	98102	0900-2400	0900-2400	0900-2400
610	IDS	Tunnel AcRd	Seattle	98104	0000-2400	0000-2400	0000-2400
612	Totem Lake Transit Center	12039 NE 128th St	Kirkland	98034	0000-2400	0000-2400	0000-2400
614	Mt. Baker Transit Center	2824 Rainier Ave South	Seattle	98144	0000-2400	0000-2400	0000-2400
615	Tukwila International Boulevard Station	3651 Southcenter Blvd	Tukwila		0000-2400	0000-2400	0000-2400
618	Kayu Kayu Ac Park	19911 Richmond Beach Dr NW	Shoreline	98177	daylight hours	daylight hours	daylight hours
619	Rainier Beach Station	Martin Luther King Junior Wy/S Henderson St	Seattle		0000-2400	0000-2400	0000-2400
620	P&R - Brickyard	15530 Juanita-Woodinville Wy NE	Woodinville	98034	0000-2400	0000-2400	0000-2400
622	Windermere Auto Service	5450 Sand Point Wy NE	Seattle	98105	0600-2300	0600-2300	0600-2300
624	Madrona Playground	3211 E Spring St	Seattle	98122	0000-2400	0000-2400	0000-2400
626	Starbucks - Capitol Hill	434 Broadway Av E	Seattle	98102	0600-1900	0600-1900	0600-1900
628	Bluebird Yogurt	7400 Greenwood Ave N	Seattle		1500-2200	1200-2200	1200-2200
630	Fire House Ballard	1521 NW Market St	Seattle		0000-2400	0000-2400	0000-2400
632	Starbucks	4000 E Madison St	Seattle	98112	0430-2000	0430-2000	0430-2000
635	Panera Bread	921 N 10 St, Suite E	Renton	98057	0600-2100	0600-2100	0700-2100
637	Mountlake Terrace Transit Center	6001 236 St SW	Mountlake Terrace	98043	0000-2400	0000-2400	0000-2400
638	Maplewood Golf Course	4050 SE Maple Valley Hwy	Renton		May-Aug: 0530-2200, Nov-Feb 0700-1900	May-Aug: 0530-2200, Nov-Feb 0700-1900	May-Aug: 0530-2200, Nov-Feb 0700-1900
639	ARCO AM/PM	15245 International Blvd	Tukwila	98188	0000-2400	0000-2400	0000-2400
640	McDonald's	4056 Factoria Blvd SE	Bellevue	98006	0500-2400	0500-2400	0500-2400
641	Target	2600 SW Barton St	Seattle	98125	1000-2000	1000-2000	1100-1800
642	Fred Meyer	26520 Maple Valley-Black Diamond Rd	Maple Valley	98038	0700-2300	0700-2300	0700-2300

# Comfort Stations

643	Seattle Fire Station #35	8729 15 Av NW	Seattle	98117	0700-1900	0700-1900	0700-1900
645	YWCA	3800 S Myrtle St	Seattle	98118	0000-2400	0000-2400	0000-2400
646	QFC	9999 Holman Rd NW	Seattle	98117	0000-2400	0000-2400	0000-2400
647	Cheap Smokes	9450 35 Av SW	Seattle	98125	0800-2300	0800-2300	0800-2300
650	PCC	450 NE 71 St	Seattle	98115	0600-2400	0600-2400	0600-2400
651	Vintage Vino and Espresso	24081 SE 264 St	Maple Valley	98038	0500-2200 F: 0500-2300	0700-2300	0700-1900
653	Elm Coffee Roasters	240 2 Av S	Seattle	98104	0700-1900	0800-1800	0800-1800
654	Starbucks	2326 1 Av	Seattle	98121	0530-1800	0630-1800	0630-1900
655	Starbucks	211 Lenora St	Seattle	98121	0530-1800	0630-1800	0630-1800
656	Starbucks	1191 2 Av	Seattle	98101	0515-1800		
657	Starbucks	1301 2 Av	Seattle	98101	0500-1700	Closed	Closed
659	Starbucks	221 Pike St	Seattle	98101	0500-1900 M-Th 0500-1930 Fri.	0500-2030	0600-2000
660	Starbucks	1201 3 Av	Seattle	98101	0530-1730	Closed	Closed
661	Starbucks	999 3 Av	Seattle	98104	0530-1730	Closed	Closed
662	Starbucks	1125 4 Av	Seattle	98101	0430-1830	0430-1830	0430-1830
663	Easy Street Records	4559 California Ave SW	Seattle	98116	0700-1500	0700-2100	0700-1900
665	Kent Arbor Heights 360 Park	11525 SE 240 St	Kent	98031	sunrise-sundown	sunrise-sundown	sunrise-sundown
666	Good Bar	240 2 Av S	Seattle	98104	1600-2400, F 1600-2600	1600-2600	1600-2400
667	Westlake Mezzanine	4 Av & Pine St	Seattle	98101	0500-2500	0600-2500	0600-2500
668	7-Eleven	9200 35th Avenue SW	Seattle	98126	0000-2400	0000-2400	0000-2400
669	Heritage Park	199 Union Av NE	Renton	98056	sunrise-set	sunrise-set	sunrise-set
670	Westin Hotel	1900 5 Av	Seattle	98109	0000-2400	0000-2400	0000-2400
671	Alki Mail & Dispatch	4701 SW Admiral Wy	Seattle	98116	0600-1900	0900-1700	0900-1600
673	Andiamo	938 110 Av NE	Bellevue	98004	1100-1400, 1700-2200	1700-2200	1700-2200
674	Safeway	4732 Brooklyn Ave NE	Seattle	98105	0600-2600	0600-2600	0600-2600
675	Denny Hall (DEN)	Memorial Way NE & NE Clallam Place	Seattle	98105	See UW Packet	See UW Packet	See UW Packet
676	The Sitting Room	108 W Roy St	Seattle	98119	1700-2600	1700-2600	1700-2600
677	7-Eleven	1607 Queen Anne Ave N	Seattle	98109	0000-2400	0000-2400	0000-2400
678	Pacific Regent of Bellevue	919 109 Av NE	Bellevue	98004	0000-2400	0000-2400	0000-2400
679	KCLS Covington Library	27100 164 Av SE	Covington	98042	M-TH 1000-2100, F 1000-1800	1000-1700	1300-1700
680	The Hardware Store Restaurant	17601 Vashon Hwy	Vashon	98070	M-TH 0800-2000, F 0800-2130	0800-2130	0800-2000
681	South Lake Union Whole Foods	22 Westlake Av	Seattle	98121	0600-2300	0600-2300	0600-2300
683	QFC Northshore	4101 49 Av NE	Tacoma	98422	0000-2400	0000-2400	0000-2400
684	International School	445 128 Av SE	Bellevue	98005	0700-1530	0700-1530	0700-1530
685	Starbucks	4147 University Way	Seattle	98105	0500-2300	0600-2200	0600-2200
686	Fed Ex	116 Andover Park E	Tukwila	98188	0700-2200	0800-1800	1100-1800
687	Subway	3320 W McGraw St	Seattle	98199	0700-2100	0800-2100	0800-2100
688	Jack in the Box	311 Griffin Ave E	Enumclaw	98022	0000-2400	0000-2400	0000-2400
690	Shell	7132 Delridge Way SW	Seattle	98106	0700-2300	0700-2300	0700-2200
691	Texaco Town Center Mini Mart	15410 NE Main St	Duvall	98019	0500-2300	0600-2300	0600-2300
692	Key Arena	305 Harrison St	Seattle	98109	0700-2200	0700-2200	0700-2200
693	Swedish Medical Center	1600 E Jefferson St	Seattle	98122	0700-2100	0700-2100	0700-2100
694	King County Metro Central VM	640 S Massachusetts St	Seattle	98132	0000-2400	0000-2400	0000-2400
695	Gracene's Cupcake Boutique	30800 3 Av	Black Diamond	98010	Tues & Wed 1000-1900	1100-1900	Closed



# Comfort Stations

696	Bellevue Library	1111 110th Ave NE	Bellevue	98004	Mon-Thurs 0900-1100 F 0900-1100	1000-1800	1200-2000
697	Denny Way Subway	97 Denny Way	Seattle	98109	0900 - 2100	0900-2100	0900-2100
698	Subway	305 Lenora St	Seattle	98121	0700-2300	0800-2300	0900-2200
699	Residence Inn Lake Union	800 Fairview Ave N	Seattle	98109	0000-2400	0000-2400	0000-2400
700	Chevron North Bend	745 SW Mt Si Blvd	North Bend	98045	0000-2400	0000-2400	0000-2400
701	Lake City Branch - Seattle Public Library	12501 28th Ave NE	Seattle	98125	M-Th 1000- 2000 F-1000- 1800	1000-1800	1300-1700
702	Atlantic Base VM	640 Massachusetts	Seattle	98134	0000-2400	0000-2400	0000-2400
703	North Base	2160 North 163rd St	Shoreline	98133	0000-2400	0000-2400	0000-2400
704	Chevron	15510 Aurora Ave N	Shoreline	98133	0000 - 2400	0000-2400	0000-2400
705	Taco DelMar	2136 1st Ave	Seattle	98121	1030 - 2200	1030-0300	1030-0300
706	Tacos Guaymas	6808 E Green Lake Way N	Seattle	98155	1030 - 2400	1030-2400	1030-2400
707	Silver Lake Weigh Station - Rest Area CS	I-5 Mile Post 188	Everett	98208	0000-2400	0000-2400	0000-2400
708	Roxbury 76	2851 SW Roxbury St SW	Seattle	98126	0000 - 2400	0000-2400	0000-2400
709	Union 76 Gas (Broadway & Roy)	915 E Roy St	Seattle WA	98102	0600 - 2230	0600-2230	0600-2130
711	Metropolitan Market	5250 40th Ave NE	Seattle	98105	2100 - 2500	2100-2500	2100-2500
712	Grease Monkey	14239 SE Petrovitsky Rd	Renton	98058	0800 - 2800	0800-1700	0900-1600
713	The Little Store at Richmond Beach	2002 NW 196th	Shoreline	98177	M-W-Th 0730-2100, Tues 0800- 2310, Fri 0730-2230	0730-2230	0730-2100
714	Subway	255 Central Wy	Kirkland	98033	0700-2200	0800-2200	0900-2100
715	Magnolia Union 76 Gas (T-Key)	3301 W McGraw St	Seattle	98199	0000-2400	0000-2400	0000-2400
717	Shell Gas - K's Deli	3950 Leary Wy NW	Seattle	98103	0500-2300	0600-2300	0600-2200
719	Ballard Firehouse Coffee	2622 NW Market St	Seattle	98107	0600-1800	0700-1800	0700-1800
720	Cafe Solstice	4116 University Way NE	Seattle	98105	M-Th 0630 - 2400 Fri 0630 - 2100	0700-2100	0700- 2300
721	Hop In Grocery	5321 NE 4th St	Renton	98059	0500-2400	0800-2400	Closed
722	Fresh Flours	1624 S McClellan St	Seattle	98144	0600-1800	0700-1800	0700-1700
723	Cafe Bengodi	1636 S McClellan St	Seattle	98144	1600-2100	1500-2100	1500-2100
724	Arco AM-PM Gas	2790 Auburn Wy S	Auburn	98002	0000-2400	0000-2400	0000-2400
725	American Hostell	520 S King St	Seattle	98104	0000-2400	0000-2400	0000-2400
726	Beacon Hill Shell	2424 Beacon Ave S	Seattle	98144	0000-2400	0000-2400	0000-2400
729	Onnuri Church	20150 45th Ave NE	Lake Forest Park	98155	0000-2400	0000-2400	0000-2400
730	Rite Aid	2603 3rd Ave	Seattle	89104	0700-2100	0800-2100	0900-1900
731	Beacon Hill Public Library	2821 Beacon Ave S	Seattle	89144	M-Th 1000- 2000, Fri 1000-1800	1000-1800	1300-1700
732	Alder Hall/District Market	1315 NE Campus Parkway	Seattle	98195	See UW CS Packet	See UW CS Packet	See UW CS Packet
733	Lander Hall	1245 NE Campus Parkway	Seattle	98195	See UW CS Packet	See UW CS Packet	See UW CS Packet
734	Odegaard Library	4333 Brooklyn Ave NE	Seattle	98195	See UW CS Packet	See UW CS Packet	See UW CS Packet
735	Dempsey Hall	4333 Brooklyn Ave NE	Seattle	98195	See UW CS Packet	See UW CS Packet	See UW CS Packet
736	Parrington Hall (PAR)	4105 George Washington Lane	Seattle	98105	See UW Packet	See UW Packet	See UW Packet
737	Paccar Hall	4277 E Stevens Way NE	Seattle	98195	See UW Packet	See UW Packet	See UW Packet

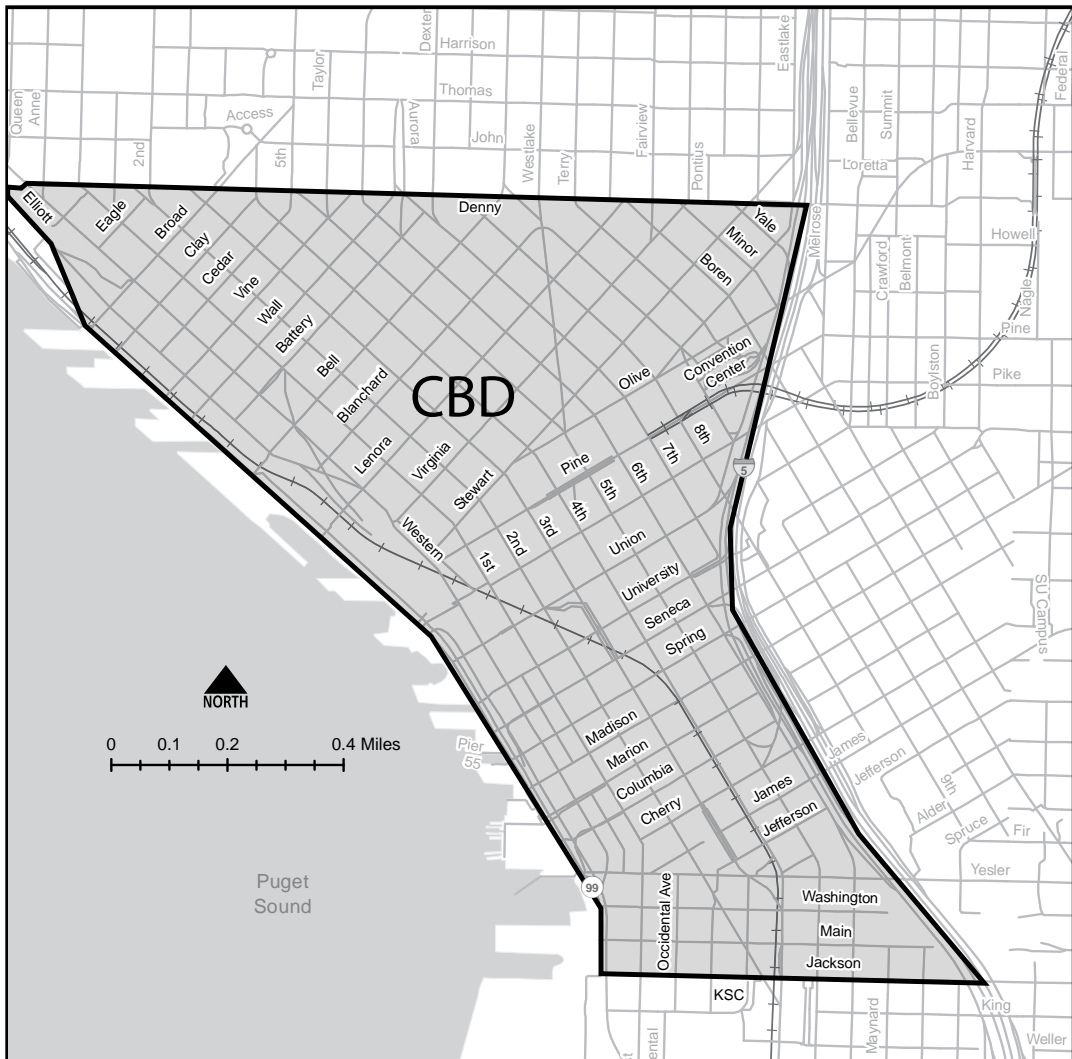


# Comfort Stations

738	Bartell Drugs	400 S Jackson	Seattle	98104	0600-2100	0800-1900	0800-1900
739	McDonalds	14120 SE Petrovitsky Rd	Renton	98058	0600-2100	0600-2100	0600-2100
740	Shell Gas	201 Auburn Wy S	Auburn	98002	0000-2400	0000-2400	0000-2400
741	7-Eleven	1105 NE 47 St	Seattle	98105	0000-2400	0000-2400	0000-2400
743	Starbucks	4233 SW Alaska St	Seattle	98116	0530-2030	0530-2030	0530-2030
744	IT Headquarters	4535 44th Ave SW SW 202	Seattle	98116	0830-1730	Closed	Closed
745	Alaska Street Tattoo Parlour	4310 SW Alaska St	Seattle	98116	1100-1900	1100-1900	1100-1900
746	Round 1 Bowling and Amusement	2351 Southcenter Mall	Tukwila	98188	1000-2600	1000-2600	1000-2600
747	Top Pot	2758 Alki Ave SW	Seattle	98116	0600-1900	0600-1900	0600-1900
748	Casa Patron	805 NE 65th St	Seattle	98115	1100-2400	1100-2600	1100-2600
749	Cafe' Barjot	711 Bellevue Av E	Seattle	98102	0700-1400	0800-1400	0800-1400
750	Porters Shell Station	812 NE 65 St	Seattle	98115	0000-2400	0000-2400	0000-2400
751	Coffeemind	1907 10 Av W	Seattle	98119	0700-1700	0700-1700	0700-1700
752	KFC Taco Bell	210 W Mercer St	Seattle	98119	1000-2400	1000-2400	1000-2400
753	Chevron	9800 NE 116th St	Kirkland		0000-2400	0000-2400	0000-2400
754	Fred Meyer	100 NW 85th St	Seattle	98117	0700-2300	0700-2300	0700-2300
755	McCollum Park & Ride	620 128th St SE	Everett		0000-2400	0000-2400	0000-2400
756	REI - Recreational Equipment Inc	222 Yale Ave N	Seattle	98109	0900-2100	0900-2100	1000-1900
757	Fairwood Pet Center	14201 SE Petrovitsky Rd	Renton	98058	1000-2000	0900-2000	1000-1900
758	Safeway	9620 28th Av SW	Seattle	98126	0000-2400	0000-2400	0000-2400
759	Cenex Gas Station	32632 3rd AV	Black Diamond	98010	0500-2000	0600-2100	0500-2000
761	McPherson's Fruit & Produce	4500 15th Ave S	Seattle	98108	0600-2000	0600-2000	0600-2000
762	Walgreens	9456 16th Ave SW 98106	Seattle	98106	0800-2200	0800-2200	0800-2200
763	Battery St & 5th Starbucks	521 Wall St	Seattle	98121	M-Th 0530-1930 Fri 0530-1830	0630-1830	0630-1830
764	Bert's Red Apple	1801 41st Ave E	Seattle	98112	0700-2200	0700-2200	0700-2200
765	Cristalla	2033 2nd Ave	Seattle	98121	0000-2400	0000-2400	0000-2400
766	McGilvras	4234 E Madison St	Seattle	98112	1100 - 2400	0900-2600	0900-2600
767	Wedgwood QFC	8400 35th Ave NE	Seattle	98115	0600 - 2300	0600-2300	0600-2300
768	SPU Subway	3310 3rd Ave W	Seattle		1100 - 2100	1100-2100	1100-2100
769	Madrona Arms	1138 34th Ave	Seattle	98122	0900-2400	0900-2400	0900-2400
771	Voxx Coffee	2245 Eastlake Ave E	Seattle	98102	0600-1800	0700-1700	0700-1700
772	Fred Hutchinson	1997 Ward St	Seattle	98109	0700-1900	Closed	Closed
773	Lake City Shell	13001 Lake City Wy NE	Seattle	98125	0500-2400	0600-2400	0600-2400
774	Ly's Donuts	4336 Roosevelt Way NE	Seattle	98105	0000-2400	0000-2400	0000-2400
775	Subway Store#1616	4336 Roosevelt Way NE	Seattle	98105	0000-2400	0000-2400	0000-2400
776	Washington Station Convention Center (Security Office - Pike & 9th)	705 Pike St	Seattle	98101	0000-2400	0000-2400	0000-2400
776	Washington State Convention Center (Main)	705 Pike St	Seattle	98101	0500-2200	0500-2200	0500-2200
777	BP Arco Gas Station	1554 NE 145th St	Seattle	98155	0000-2400	0000-2400	0000-2400

# Special Operating Instructions

## Central Business District (CBD)



The Central Business District (CBD) is the area bordered by S. Jackson Street, I-5, Denny Way and the waterfront.

## Safety Stops

You are required to follow the safety stop instructions described on the individual route pages or on service adjustments. Safety stops may apply to base routes, deadhead routes, or special routes. You must determine if any portion of your route is affected by a safety stop. When no specific location is identified in the *Route Book*, the safety stop can be made at the first available zone. For all safety stops with a defined location, the safety stop must be made at that location.

At locations where 90 lbs of air pressure is required, make a complete stop. Do not proceed with less than 90 lbs pressure. Call the coordinator.

The safety stops are as follows:

- All transit facilities stop bars: Make a stop at all stop bars and check area; proceed with caution.
- NE 135 St at farside 93 Av NE, (before crest of hill), eastbound on Routes 234 & 244: test brakes and check air pressure for a minimum of 90 lbs.
- E Galer St at Grandview Pl E on Route 10: Make a stop and check for oncoming traffic; proceed with caution.
- James St at 5 Av, westbound: Test brakes and check air pressure for a minimum of 90 lbs.
- James St at 9 Av, westbound, turning on 9 Av: Make a stop and check for oncoming traffic; proceed with caution.
- Jefferson St at 9 Av, westbound: Test brakes and check air pressure for a minimum of 90 lbs.
- Madison St at 6 Av, westbound Route 12: Test brakes and check air pressure for a minimum of 90 lbs.
- Queen Anne Av N and W Highland Dr, southbound on Routes 2, 13, & 29; test brakes and check air pressure for a minimum of 90 lbs in the zone nearside on W Highland Dr.

## Slow Orders

You are required to follow the slow order instructions described on the individual route pages or on service adjustments. Slow orders apply to base routes, deadhead routes or special routes, even though only regular service routes are listed below. You must determine if any portion of your route is affected by a slow order and operate according to the reduced speed limit established for that location.

### ***The Slow Orders Are as Follows:***

- I-5 express lanes northbound; Coaches exiting at the NE 42 St off-ramp must not exceed 20 mph. Deceleration must begin at or before the crest of the I-5 freeway bridge; the coach must not be exceeding 20 mph when the front of the coach passes the speed limit sign for Routes 63, 64, 74, 76, 316 and 355.
- I-5 express lanes southbound; For coaches traveling in the inside HOV lane, speed limit is 40 mph from the Mercer St off-ramp to the approach to the tunnel exiting onto 5 Av at Cherry Street for Routes 41, 301 and 522.
- 3 Av W between W Smith St & W Fulton St; 20 mph or less on Routes 3, 4, 13 & 29.
- 3 Av NE between NE 130 St & NE 135 St; 20 mph or less on Routes 980, 982, 992, 986, 987, 988, 989, 994 & 995.
- SE 4 St between Union Av SE & Chelan Av SE; 15 mph or less on Route 114.
- 24 Av NW between NW 92 St & NW Neptune Pl; 20 mph or less on Route 18 Express.
- 24 Av S between S Dearborn St & S Norman St; 15 mph or less on Route 4.

## Special Operating Instructions

- 26 Av SW between SW Barton St & SW Roxbury St; 20 mph or less on Routes 21, 22, 120, & 673.
- 30 Av W/31 Av W between W Tilden St & W Jameson St; 15 mph or less on Route 24.
- 32 Av NW north of NW 85 St (Golden Gardens Dr NW, View Av NW, Loyal Av NW); 20 mph or less on Route 17 Express.
- 34 Av at E Howell St to E Denny Way at 36 Av; 10 mph or less on Route 2 trolley.
- 38 Av NE between NE 85 St & NE 86 St; 15 mph or less on Route 71.
- NE 86 St between 38 Av NE & 35 Av NE; 15 mph or less on Route 71.
- NE 55 St between 35 Av NE & 40 Av NE; 20 mph or less on Routes 62, 65 & 74.
- 55 Av NE between NE 70 St & NE 65 St; 10 mph or less on Routes 71 (SB only) & 76 (SB only).
- 57 Av S between Rainier Av S & Waters Av S; 5 mph or less for all trolleys on Route 7.
- Between NE 65 St/NE Ravenna Blvd & N 56 St/Meridian Ave N; 20 mph or less on Routes 62
- 64 Av S between nearside S Cooper St & nearside Waters Av S; 10 mph on wet pavement on Route 7.
- NE 65 St between 35 Av NE & 40 Av NE; 20 mph or less on Routes 62, 71 & 76.
- NE 87 St/7 Av at 112 Av NE; 10 mph or less over dip in the road on Route 893.
- S 116 St at 1 Av S; 10 mph or less on Route 128.
- 119 Av SE between SE 48 St & SE 60 St; 20 mph or less on Routes 114 & 240.
- N 143 St between Greenwood Av N & Linden Av N; 20 mph or less on Route 28 Express.
- N 160 St eastbound from crosswalk nearside Dayton Av N to crosswalk farside Dayton Av N; 5 mph or less on Route 330.
- S 208/212 St westbound between 98 Pl S & 91 Pl S; 25 mph or less on Route 157.
- SW 325 St/SW 327 St between 35 Av SW & 26 Av SW; 15 mph or less on Route 187.
- SW Admiral Way westbound between 59 Av SW & 63 Av SW; 20 mph or less on Route 56.
- Aurora Av N between Harrison St & Mercer St; 25 mph or less on Routes 5, 26 Express, 28 Express & 675 (E Line).
- Beach Dr SW between 48 Av SW & SW Shore Pl St; 15 mph or less on Routes 53.
- NE Bothell Way between Ballinger Way NE & 61 Avenue NE; 30 mph or less. Routes 309 Express, 312 Express 331, 342, 372 Express & 522 Express.
- Convention Place Station Loop between DSTT barrier and 9 Av; 5 mph or less on routes 41, 74, 101, 102, 150, 255 and 550.
- Condon Way W between W Howe St & W McGraw St; 15 mph or less on Route 31.
- First Av and Second Av, Black Diamond, between First Av/Baker St and Second Av/Lawson St; 15 mph or less on Route 143.
- W Fulton St between 8 Av W & 10 Av W; 15 mph or less on Route 1.
- Grandview Pl E between E Galer St & E Garfield St; 10 mph or less on Route 10.
- James St westbound between 9 Av & 3 Av; 10 mph on dry pavement and 5 mph on wet pavement on Routes 3, 4, 193 and eastbound between 4 Av & 6 Av: 10 mph on Routes 3, 4 and 303.
- Kirkwood Pl N between N 56 St & Meridian Av N: 20 mph or less on Routes 62 & 82.
- Lake Dell Av and E Alder St between 32 Av & Lake Washington Blvd; 10 mph or less on Route 27.

## Special Operating Instructions

- W Laurel Dr NE/E Laurel Dr NE from NE 45 St & 52 Av NE to E Laurel Dr NE and 54 Av NE; 10 mph or less on Route 995.
- Madison St westbound between 6 Av & 1 Av; 10 mph on dry pavement and 5 mph on wet pavement on Routes 12 & 62.
- Marine View Dr between SW 106 St & 35 Av SW; 20 mph or less on Route 21X.
- NOAA 10 mph or less on all roadways in NOAA except NE NOAA Dr for Routes 62 & 74.
- NE Northgate Way eastbound between 24 Av NE & NE Lake City Way; 20 mph or less on Route 75.
- Queen Anne Av N southbound between W Highland Dr & W Roy St; 10 mph on dry pavement and 5 mph on wet pavement on Routes 2, 13 & 29.
- Rainier Av S between S Court St & S Andover St; 25 mph for all trolleys on Route 7.
- Rainier Av S at S Walden St; 20 mph or less southbound for all trolleys on Route 7.
- Seneca St at 2 Av; 5 mph or less when crossing 2 Av and entering the bus only lane on Routes: 62 and 125.
- SW Roxbury St between 31 Av SW and 35 Av SW; 15 mph or less on Routes 21, 22, and 673 (C Line).
- Taylor Av N between 1700 block & Howe St; 10 mph or less on Routes 3 and 4.
- Thackeray Pl NE between NE 42 St & NE 50 St; 20 mph or less on Route 26 Express.
- W Viewmont Way W at W Dravus St; 20 mph or less on W Viewmont Way between W Armour St & W Bertona St, both directions, on Route 24.
- SW Windmill St between 99 Av SW & 97 Av SW; 15 mph or less on Route 119.

## Special Lane Operations

State law prohibits large vehicles from the left lane on limited access highways with three lanes or more in one direction. There are exemptions that benefit the way Metro provides service.

- HOV lanes are not considered the left lane of a roadway.
- On I-90 between Exit #2A and Exit #10 you may continue to operate in the left lane as you prepare to enter the HOV lane or exit into the Rainier flyer stop.
- On the I-5 corridor between the I-405 interchange at Southcenter and the I-405 interchange just beyond Alderwood Mall is exempt, including express lanes.

When operating outside these exempted areas, buses may not operate in the third lane or beyond except to enter a left side HOV lane.

### ***Bus/Carpool Lane, I-5:***

- North of NE Northgate Way, peak-hours only, coaches entering or exiting the express lanes are to continue through in the bus/carpool lane (southbound a.m., northbound p.m.). Do not use this lane in the off-peak direction. Coaches coming from regular lanes of I-5 may use bus/carpool lane during peak hours (southbound a.m., northbound p.m.).
- South of Mercer Street on the southbound express lanes, when instructed to exit at 5 Avenue and Columbia Street, operate in the bus/carpool lane.
- Northbound, south of Seneca Street, coaches are to use bus/carpool lanes and may remain in the left lane.
- Southbound, south of Seneca Street, coaches are to use the bus/carpool lane. This procedure is optional for coaches routed off the freeway at the Kent/Des Moines exit.
- During off-peak hours or upon reaching the end of a bus/carpool lane during peak hours, (except as outlined above) coaches are to operate in the right two lanes of I-5.

## Special Operating Instructions

### ***Bus/Carpool Lane, I-405:***

The “bus/carpool” lane, on I-405 between Coal Creek Parkway and Sunset Boulevard, may be used at all times.

### ***Metered Freeway on Ramps:***

Many freeways have special split entrance metered on-ramps with one portion for single occupancy vehicles and one for high occupancy vehicles. When an HOV lane is provided, always use the HOV portion of the on-ramp.

### ***Bus/Carpool Lane, I-90***

The I-90 HOV Lane (W/B) now extends to 80 Avenue NE Bus/Carpool off-ramp.

### ***Bus/Carpool Lane, SR-520***

Headlights must be on and variable speed limits observed while in this lane. Use extra caution and reduce speed when traffic is slow and heavy, as traffic may “jump” into your lane unexpectedly.

Do not pass coaches at Yarrow Point or Evergreen Point stations.

### ***SR-522, “Transit Only” Lanes***

Between Lake City Way and Kenmore, operate in “Buses/Transit Only” lane.

- Lane is restricted to transit 24/7.
- Speed limit is as posted.
- Lane use is permitted at business access delineated by skipped striping and at intersections as a right turn lane.
- Slow order of 30 mph eastbound bus lane on NE Bothell Way between Ballinger Way NE and 61 Avenue NE.

### ***Bus/Carpool Lane, Aurora Avenue N***

The “bus/carpool” lane, northbound on Aurora Avenue N between N 115 Street and N 145 Street, may be used at all times.

### ***Interbay BAT Lanes***

The following are guidelines for utilizing the Interbay BAT (Business Access & Transit) lanes along both Elliott Avenue W and 15 Avenue W:

- Bikes are allowed in the lane per traffic laws and buses should pass bikes with care.
- Right-turning cars share the lane with buses.
- Express and deadheading buses may pass stopped locals but generally are encouraged to use the BAT lanes.
- Cars are allowed to park in the lanes in many locations during non-peak hours.
- Northbound buses may operate straight through the Galer Street flyover intersection only when the center vehicle signal is a green ball. The right turn arrow signal is for right turning traffic only.

## **4th/Olive Turning Policy**

Due to traffic and lane revisions special operating procedures are no longer required for this turn.

## **Skip Stop Operation in the CBD**

The CBD is the area bordered by S. Jackson Street, I-5, Denny Way and the waterfront. (See CBD map in Associated Maps section.)

## Special Operating Instructions

Coaches traveling on 2nd, 3rd or 4th Avenues shall adhere to the following guidelines to insure smooth traffic flow during skip stop operations in the CBD.

- Coaches that are not traveling in the curb lane may pass a coach servicing a zone not serviced by the passing coach. When passing, tap the horn twice to alert the other driver of the passing maneuver.
- Coaches that are not traveling in the curb lane shall yield to coaches attempting to pull out of a zone, allowing them to safely get back into traffic. The yielding coach may then pull into the bus lane and continue to their zone.
- If there is a coach in each lane of traffic at a red light, when the light turns green the coach in the #2 lane shall yield to the coach in the curb lane.
- On 3rd Avenue, do not pass a trolley which is slowing down for special work.

### **4th Avenue Island Stop at 4 Avenue/S Jackson Street**

The stop is used by coaches traveling N/B on 4th Avenue S continuing to 3rd Avenue S.

### **Olive Way/Terry Avenue Zone**

All coaches traveling eastbound on Olive Way and turning left on Terry Avenue are not to use the zone on Olive Way, nearside Terry Avenue.

### **SODO Busway Speed Limit**

25 mph or less on SODO busway between S Royal Brougham Way and S Holgate St both directions.

### **Bellevue Transit Center**

- 10 mph or less inside Bellevue Transit Center.
- Yield to pedestrians at all times.
- No boarding when coach is more than one bus width away from loading curb, unless the coach next to curb is disabled and blocking.
- Do not make second stop in bay to pick up or drop off passengers.
- If you layover for time, activate the 4-way flashers.
- Coaches in right lane always yield to coaches in left lane.
- When exiting, move front of coach over sensor area to trigger blue light and activate green signal light.
- Use left lane when exiting (except if serving Bays 6 or 11).
- After serving your designated lane, move to left lane (except if serving Bays 6 or 11).
- Relief cars are not allowed in the transit center. Park in City of Bellevue parking garage.

## Special Operating Instructions

### Skip Stops - 2 Av, 4 Av and Other CBD Streets

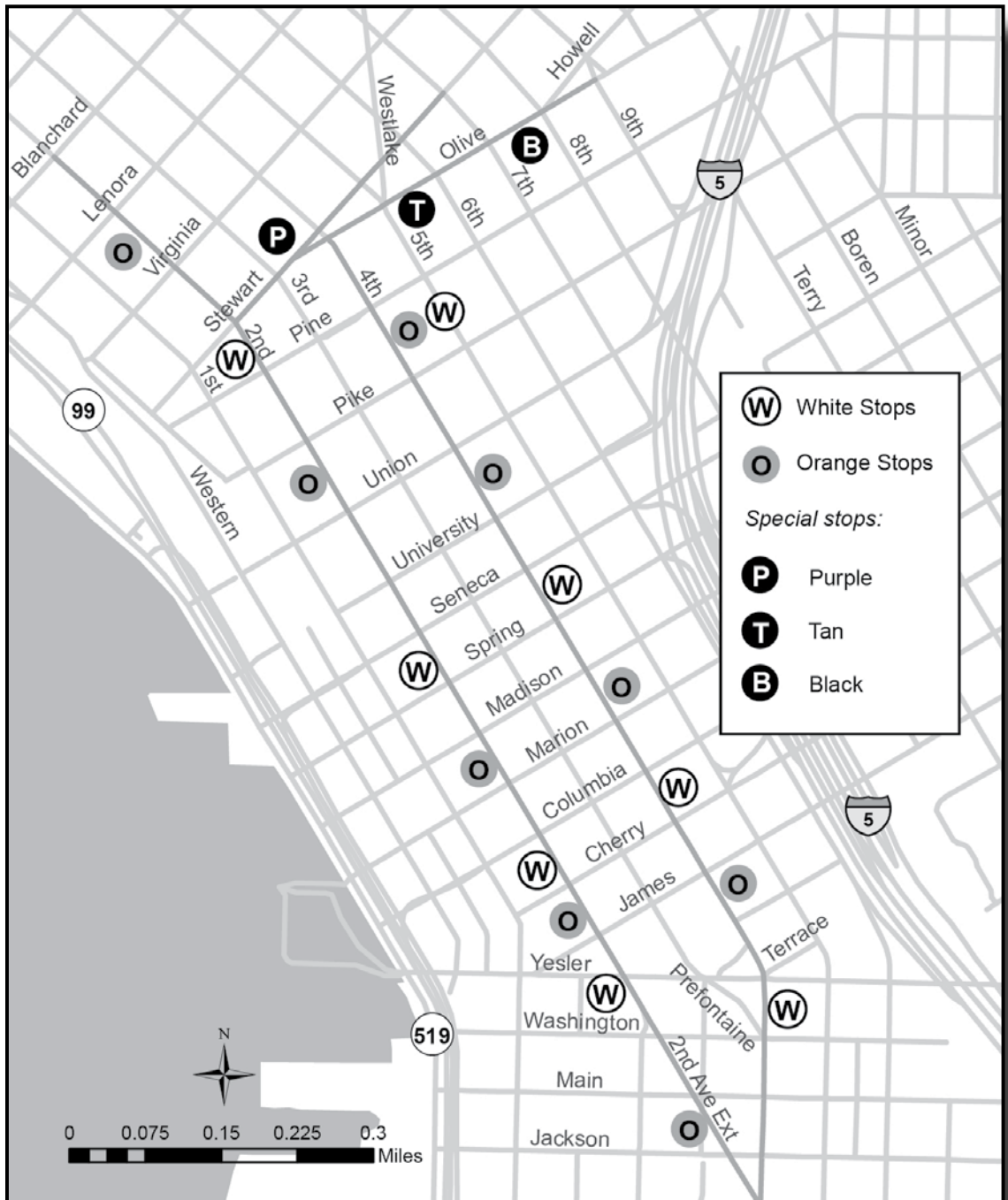
COLOR	ZONES	ROUTES
White	2 Av/Stewart St (fs) 2 Av/Seneca St (fs) 2 Av/Chery St (ns) 2 Av/Yesler St (fs)	<b>111, 114, 212, 214, 216, 217, 218, 219, ST 554, CT &amp; PT routes</b>
	4 Av/S Washington St (fs) 4 Av/Cherry St 4 Av/Seneca St 4 Av/Pike St	<b>111, 114, 212, 214, 216, 217, 218, 219, ST 554, CT &amp; PT routes</b>
Orange	2 Av/Lenora St (fs) 2 Av/Pike St (fs) 2 Av/Marion St (ns) 2 Av/James St (ns) 2 Av/S Jackson St (ns)	<b>21X (drop off), 37 (SB), 76, 77, 113, 121, 122, 123, 143, 157, 158, 159, 177, 178, 179, 190, 192, 301, 308, 312, 316, 522, PT 577, PT 578</b>
	4 Av/James St (ns) 4 Av/Marion St (fs) 4 Av/University St (fs) 4 Av/Pike St (fs)	<b>76, 77, 113, 121, 122, 123, 143, 157, 158, 159, 177, 178, 179, 190, 192, 252, 257, 268, 301, 308, 311, 312, 316, 522, 545, PT 577, PT 578,</b>
Special: Purple Tan Black	4 Av/Stewart St (fs) Olive St/6 Av (ns) Olive St/8 Av (ns)	<b>Purple:</b> 4 Av/Stewart St (fs): only routes turning onto 1 Av or 2 Av <b>Tan:</b> Olive St/6 Av (ns): Routes serving Howell St and I-5 Express Lanes <b>Black:</b> Olive St/8 Av (ns): Routes serving Olive and the I-5 regular lanes Routes 212, 214, 216, 217, 218 and 219 stop at both <b>Tan</b> and <b>Black</b> special stops

STREET	ZONES	ROUTES
Pike St	3 Av (ns)	<b>Route 49 layover only</b>
	4 Av (ns)	<b>10, 11, 43, 47, 49</b>
	6 Av (ns)	<b>76, 77, 301, 308, 312X, 316, 522</b>
Stewart St	4 Av (fs)	<b>Only routes turning left onto 1 Av or 2 Av</b>
Union St	6 Av (fs)	<b>All routes are to stop farside of 6 Av</b>
	4 Av (fs)	<b>All routes are to stop farside of 4 Av, except routes turning south on 3 Av</b>



## Special Operating Instructions

### Skip Stops - 2 Av, 4 Av and Other CBD Streets



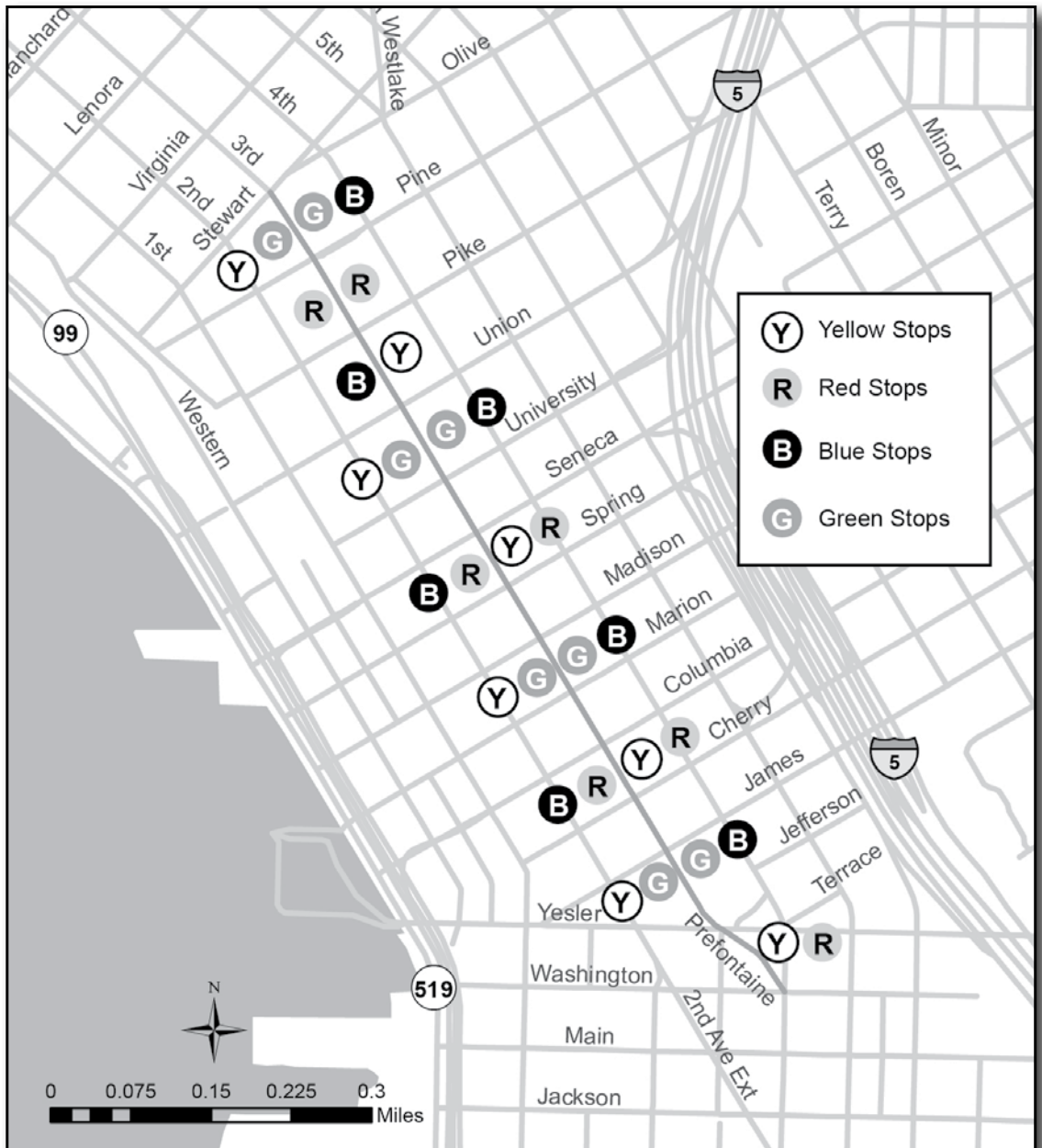
## Special Operating Instructions

### Skip Stops - 3 Av

COLOR		ZONES	ROUTES
Blue	N/B	James St (ns) Madison St (ns) Union St (ns) Pine St (fs)	<b>5, 5X, 19, 21, 21X, 24, 26X, 27, 33, 28X, 55, 56, 57, 116X, 118X, 119X, 120, 124, 125, 131, 132, 304, 355</b>  <b>NOTE: S/B only Routes 5, 5X, 21, 21X, 55, 56, 57, 116X, 118X, 119X serve Red stop ns Pike St.</b>
	S/B	Pike St (fs) Seneca St (fs) Columbia St (fs)	
Green	N/B	James St (ns) Madison St (ns) Union St (ns) Pine St (fs)	<b>17X , 18X, 37, 40, 62</b>
	S/B	Pine St (ns) Union St (fs) Marion St (ns) James St (fs)	
Red	N/B	Prefontaine Pl S Cherry St (fs) Seneca St (ns) Pike St (fs)	<b>RapidRide C, D, E, 15X</b>
	S/B	Pike St (ns) Seneca St (fs) Columbia St (fs)	
Yellow	N/B	Prefontaine Pl S Cherry St (fs) Seneca St (ns) Pike St (ns)	<b>1, 2, 3, 4, 7, 13, 14, 29, 36, 49, 70</b>
	S/B	Pine St (ns) Union St (fs) Marion St (ns) James St (fs)	

# Special Operating Instructions

## Skip Stops - 3 Av



# Fares

## Metro Transit Summary of Fare Rates

### Adult Fare:

Ages 19 to 64	\$2.75
ORCA LIFT reduced fare	\$1.50

### Youth/Student Fare (ages 6-18):

All zones at all times	\$1.50
------------------------	--------

### Child Aged 5 and Under:

Four children per paying adult.	Ride Free
Each additional child pays Student/Youth fare.	\$1.50

### Animals

(See *The Book*, Section 4.16, for further information.)

Non-service dogs occupying a bus seat are charged the same fare as the customer unless they ride on the owner's lap. Other animals in containers or carriers are charged the same fare as the customer if the container or carrier occupies a seat.	\$2.75
---	--------

Service animals for persons with disabilities ride free.	Ride Free
--	-----------

Other animals are not charged a fare.	Ride Free
---------------------------------------	-----------

### Regional Reduced Fare Permit (RRFP):

Cardholders	\$1.00
Personal Care Attendant RRFP (PCA RRFP) - Attendant	Ride Free

### ACCESS

\$1.75

### Vanpool (Metro Monthly Vanpool/Transit Pass - not Valid on Sound Transit Service)

One Zone	\$2.75
Two Zone	\$3.25

### Custom Bus Service

Cash fare	\$5.25
-----------	--------

#### **Exception Route 952**

(Kennydale, Kirkland, Bellevue)	\$3.75
(Auburn, Kent)	\$4.25

### Subcontracted Service

Charged as regular service	Comparable Fare
----------------------------	-----------------

# Fares

## Sound Transit Express Bus Fares

Fare Type	One-County Fare (Within One County)	Multi-County Fare (Across County Line)
Adult	\$2.75	\$3.75
Youth	\$1.50	\$1.50
Senior/Disabled*	\$1.00	\$1.00
ORCA LIFT reduced fare	\$1.50	\$1.50

\* Requires Regional Reduced Fare Permit.

ST Express bus fares are determined by county lines. One-county fares cover rides within a single county, and multi-county fares cover rides that cross county lines. Please note that ST Link Light Rail and Sounder trains have unique fare structures.

## Community Transit Summary of Fare Rates

Fare Type	Local	Commuter South/Everett	Commuter North/East*
Adult (19-64)	\$2.25	\$4.25	\$5.50
Youth	\$1.50	\$3.00	\$4.00
Reduced Fare	\$1.00	\$2.00	\$2.50

\* Applies on Routes 421, 422, 424, 425, 821 when travelling to/from Seattle and Lake Stevens, Marysville, Monroe, Snohomish or Stanwood. Notify the driver if traveling only between Seattle and Lynnwood Transit Center to be charged the "South/Everett" fare.

## Pierce Transit Summary of Fare Rates

Fare Type	Local	Weekend All-Day Pass
Adult	\$2.00	\$5.00
Youth**	\$1.00	\$2.50
Discounted Fare*	\$1.00	\$2.50

\* To be eligible for Discounted Fare, passenger must be a senior, have a disability or be a Medicare Card holder (RRFP card required). Must show Regional Reduced Fare Permit.

\*\* Ages 6 - 18. Children 5 and younger ride free with fare-paying passenger.

## Introduction

Customers must pay exact cash fare, present a valid paper transfer, or tap an ORCA card loaded with a pass or e-Purse value. Riders with an RRFP printed on an ORCA or non-ORCA card can present the permit and pay the reduced fare in cash without tapping.

Routes 116/118/119 fare collection procedures have special instructions. Please refer to the Route 118 route pages for specific information.

## Fare Collection and Loading Procedures

### ***Fare Collection and Door Operation***

With the exception of RapidRide and inbound Vashon service, Metro buses operate on a pay-on-entry system.

- Use the front door for loading passengers.
- Riders are encouraged to exit through the back door whenever possible; this speeds up boarding, especially in the CBD.
  - *Anyone* may exit through the front door.
  - Note: The Night Stop Program (See Rule 11.19) uses front door only operation for deboarding.

### ***Rear Door Procedures***

- Open the rear door whenever passengers are waiting at the rear door to exit. This applies both to day and night service. (Note: The Night Stop Program uses front door only operation for stops made outside of posted bus zones.)
- Carefully monitor the interior passenger mirror for customers moving toward the rear door to disembark. Open the rear door to allow them to exit.
- Check the interior rear stairwell mirror to ensure that the rear doorway area is clear before closing the rear door. Watch the rear door fully close to ensure that no one is trapped in the door.
- Should an intending passenger board through the rear door, play the appropriate Public Service Announcement (PSA) or use the PA system once only to remind the passenger of the fare payment procedure. Do not get into a fare dispute.  
(See Rules 3.11 and 12.08.)

### ***Fauntleroy and Vashon Ferry***

For terminal and service trips on routes 116, 118 and 119, see corresponding route pages for description and details.

### ***ORCA Manual (Temporary) Fare Override***

From the fares screen of the DDU press **\$0** (temporary fare override – 3rd button down on the left). Customer taps card. The fare set reverts back to the fare pre-set following the transaction.

## Adult Fare

Customers who are 19 years and older are charged \$2.75 or \$1.50 with an ORCA/LIFT reduced fare card on all regular Metro service. Senior citizens and customers with disabilities who show a valid Regional Reduced Fare Permit (RRFP) pay a reduced fare.

## Child Fare

Up to four children age five and under may ride free when accompanied by a responsible person paying an adult fare. Additional children must pay a youth fare.

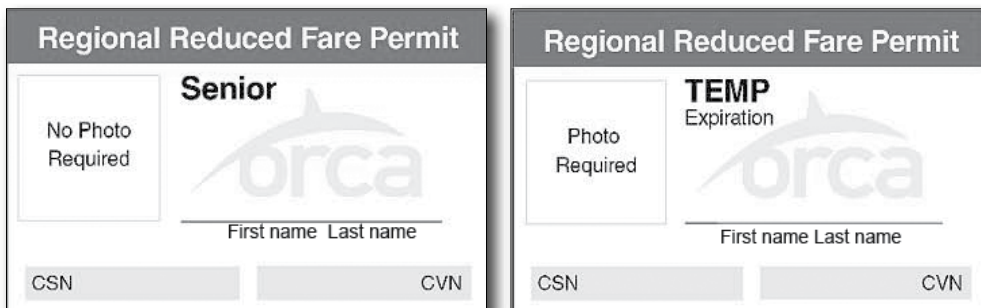
## Youth Fare

Persons age six through 18 and persons over 18 who receive student passes from public school districts pay \$1.50 on all regular Metro service, with the privilege of transfer.

## Regional Reduced Fare Permit (RRFP) and Personal Care Attendant Permit (PCA RRFP)

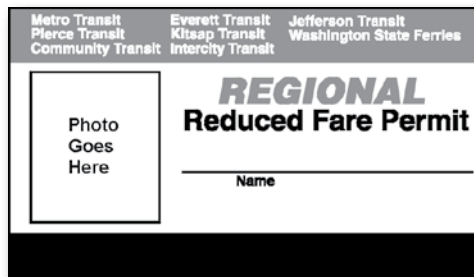
### **ORCA RRFP**

Metro, along with several Puget Sound area transportation agencies, offers a “Regional Reduced Fare Permit (RRFP)” to eligible senior citizens and customers with disabilities. The permit allows a customer to ride at a reduced rate.



- Customers with temporary disabilities may be issued a temporary RRFP valid for up to five years depending on documentation submitted.
- Customers using ORCA RRFPs pay reduced fare by tapping the card if there is E-purse or a monthly pass loaded on the card. Customers that want to pay cash do not tap the card and simply show the driver the card to verify it is a valid RRFP.

### **RRFP -Old Style**



Both ORCA RRFPs and old style RRFPs are in circulation.


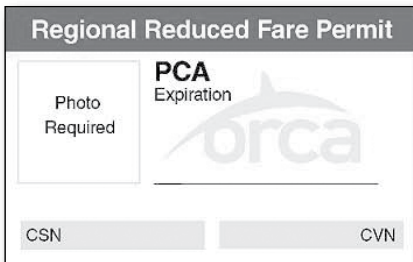
- Customers using old style RRFPs must pay with cash or a Metro ticket at the farebox.

## Fares

A paper transfer is issued, if requested.

- Old style RRFPs are accepted on all regular and Custom Bus Metro routes.
- Qualifications for the permit are as follows:
  - Persons 65 or older.
  - Medicare card holders.
  - Persons who meet specific disability eligibility criteria.  
(Contact Metro Customer Service for further information.)
- RRFPs (all types) are available at the Customer Service Office (CSO) in the King Street Center.
- Only Senior RRFPs are available at the Metro Customer Stop located on the mezzanine level of the Westlake Tunnel Station.
- Customers may exchange a valid old style RRFP for an ORCA RRFP at no cost.

### PCA RRFP



Some RRFP customers may require an attendant to travel with them due to a disability. Customers who require an attendant may apply for a Personal Care Attendant Regional Reduced Fare Permit (PCA RRFP). “PCA” will be printed on the face of the card for both “old style” and ORCA card RRFP passes.

- Either the RRFP customer or the attendant may carry the PCA RRFP.
- The PCA RRFP customer pays their \$1.00 fare with cash, a Metro ticket valued at or above \$1.00, ORCA e-Purse funds, or an ORCA PugetPass.
- The attendant is not charged a fare.
- Riders with a PCA RRFP are not required to have an attendant with them.

Old style PCA RRFP display a photo of the customer with the disability, have “PCA” printed in green, and an expiration date printed on the card face.

- Temporary permits expire on the last day of the month indicated.
- Older permits have a green “A,” “A86” or “A87” on the front. They are still valid.

### Special Assistance Cards

**Special Assistance Cards**  
(Please fill out in English)

English is not my first language and I need assistance to ride the bus. I am  
Going to \_\_\_\_\_  
\_\_\_\_\_  
\_\_\_\_\_  
Route # \_\_\_\_\_ To \_\_\_\_\_  
Transfer at \_\_\_\_\_  
To Route # \_\_\_\_\_ To \_\_\_\_\_

If I am on the **wrong bus**, return this card to me now. If I am on the **right bus**, take this card and return it to me when the bus reaches my stop. Thank you for your assistance.  
**Additional Operator instruction on the back of this card.**

4876 Bus (Rev. 11/12) 4876-111-01

**Operator Instructions**

If a boarding customer hands you this card, make sure the customer wants your coach.

- Indicate the priority seating or have them sit near the front.
- Place this card in a visible location such as a transfer outter.
- Return this card when you reach the customer's stop.

If the customer is on the wrong coach, return the card at once so they know they need to get off and look for the right one.

**Customer Instructions:** (for customer use only)

4876 Bus (Rev. 11/12)



These cards are a training tool to help people with limited English proficiency as they learn to ride transit. Please follow the Operator Instructions on the card.

## Fares for Animals

Service animals for persons with disabilities always ride free. See *The Book* for further information.

Non-service are charged the same off-peak or peak fare as the customer unless they ride on the owner's lap. Other animals in containers or carriers are charged the same fare as the customer if the container or carrier occupies a seat. See *The Book* for further information.

- A rider with an RFFP pays only a reduced fare for a dog that is a pet.
- Transfers are to be issued on request and accepted as fare.

Please refer to *The Book* for additional instructions regarding animals on the coach.

## Special Event Service

Premium fares are charged for service to certain special events. A Driver Alert will notify you in advance of any such service.

- Only the special fare and round trip transfer are to be accepted unless otherwise stated.
- ORCA Card is not accepted as Special Event fare.
- Use fare pre-set F5 \$9.99 for this service. Press the 8 key to register fares.

## Custom Bus Service

Custom Bus Service is a premium fare service providing direct, point-to-point bus routing, usually for large employment centers. Use fare pre-set F5 \$9.99 for this service. Press the 8 key to register cash fares.

Subscribers to Custom Bus Service use an ORCA card loaded with a monthly PugetPass equivalent in value to the single cash fare assigned to the route. The cash fare for the route is indicated on the run card.

If a pass value is an amount less than the single cash fare for the route, the customer must pay the difference.

- This applies to customers using a transfer and all types of passes.
- An ORCA card loaded with *Business Passport* (including Husky card or King County employee ID/ORCA card), a RFFP with valid fare media and a Ride Free ticket are all accepted for a ride on any Custom Bus route without the payment of additional fare.
- A customer with a RFFP without valid fare media may ride by paying \$1.00.
- If a transfer is requested, punch it "zone exempt/peak-hour."

## Subcontracted Service

Subcontracted service fares are the same as regular service fares. Transfers issued by subcontracted service operators are regular Metro transfers and are accepted on all regular Metro service only, including Custom Bus service.

## ORCA Card



ORCA uses smart card technology to automatically account for different fares and transfers on Community Transit (CT), Everett Transit (ET), King County Metro Transit (KCM), Kitsap Transit (KT), Pierce Transit (PT), Sound Transit (ST) and the Washington State Ferries (WSF). Customers can load transportation value on a personal ORCA card online, over the phone, by mail, at participating retail and ORCA Customer Service locations, or at ticket vending machines on ST rail station platforms and selected KCM transit centers. A customer with a registered ORCA card can also use the autoload option, a recurring fund transfer from a customer credit card for current pass or E-purse value.

- The ORCA card can only be used by tapping on the ORCA card reader and cannot be used as a flash pass (except RRFP's as explained above).
- If a registered card is lost or stolen, it can be reported to the ORCA Customer Service Office. Contact the office online, or a customer service agent will assist the customer by phone or in-person at a Customer Service Office to replace the card and restore the lost value, subject to the ORCA Terms of Use.

### ***E-Purse Transfers***

Transfers with ORCA E-purse are encoded on the customer's ORCA card at the time of payment. The transfer window is valid for two hours from time of payment and "XFER" will be displayed on the ORCA card reader when the card is tapped and the transfer window is valid. There is no display on the DDU when a valid transfer is recognized by the ORCA card reader.

### ***ORCA Cards with a PugetPass***

PugetPass is a product offered to ORCA card holders, allowing them to load a monthly pass, in varying face value, onto the ORCA card. When an ORCA card loaded with a PugetPass is tapped on the ORCA card reader, it will accept the card up to the fare value of the PugetPass. If the fare value of the PugetPass is less than the current fare, the ORCA system will either take the balance from the E-purse, if there is balance on the card (appearing as "Pass + \$0.25" on the DDU for example), or an alert will display on the both ORCA card reader and DDU stating the balance due (e.g., "Owe \$.25").

- If an ORCA card holder with a PugetPass pays a cash upgrade and requests a transfer, issue a Metro paper transfer for full fare. The transfer is good on all Metro service only.
- A monthly PugetPass loaded on an ORCA card may be used by a person other than the owner, but can be used by only one customer per trip.
- The pass is valid for a one calendar month period.
- The pass is not valid prior to the first day of the effective pass month.
- The pass is available in multiple fare values ranging in value from \$.50 to \$10.00.

## ORCA Card Access Pass



Like all passes, “the Metro Monthly Access pass is sold as an electronic pass on an ORCA card.” The printed magnetic stripe monthly “Flash Pass” with valid month and year displayed on the face of the card is no longer sold.

The Access pass can be loaded to either a standard or Regional Reduced Fare Permit card with any passenger type (Adult, Youth, Disabled, low income or Senior).

The customer must be approved for Access service and have a valid Access ID attached to their ORCA account to purchase an Access pass. They can attach the Access information in-person at a Customer Service Office or by calling ORCA or Metro Customer Service.

When a valid Access ID is attached to the card, the Access pass can be purchased online, by mail, by phone, at a Customer Service Office, Ticket Vending Machine or retail location like any other ORCA product.

The customer taps the card against the ORCA card reader on fixed route buses or trains like any other ORCA card. Pass purchase information is transmitted electronically to Accessible Services. The customer cannot tap the card on an Access van and does not need to present the ORCA card to an Access van driver.

An Access pass is valid for full fare payment on King County Access vans, all regular Metro service, King County Water Taxi, South Lake Union streetcar, First Hill streetcar, Custom Bus service, ST Express, Link light rail and Sounder commuter rail.


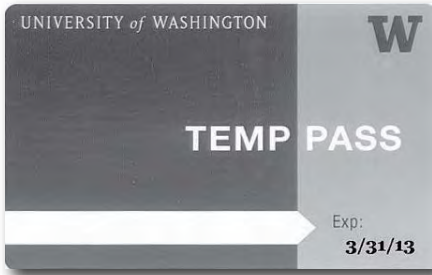
## Husky ORCA Card

The Husky Card is issued to University of Washington faculty, staff and students. This pass contains the ORCA card smart chip and has “U-PASS is powered by ORCA” printed on the back. The card face is purple with the UW logo. The customer taps the card on the ORCA card reader.



- Upon activation the Husky Card, loaded with *Business Passport*, is valid for full fare on all regular Metro and Sound Transit bus service, custom bus, South Lake Union streetcar, First Hill streetcar, Sounder train service, Link light rail and KC Water Taxi. The Husky Card is valid on Access with preapproval from Accessible Services.
- This pass is not valid on Metro Special Event Services, such as Husky service, the Puyallup Fair, etc.

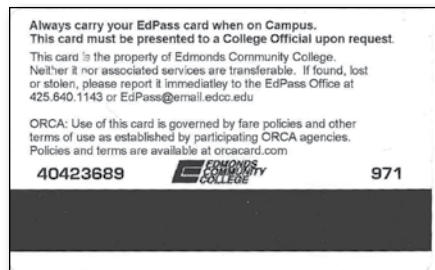

## UW Temporary Husky ORCA Card



Issued each quarter with the applicable expiration date noted on the face of the pass;

- Powered by ORCA, upon activation, is valid for full fare on all regular Metro and Sound Transit bus service, custom bus, Sounder train service, South Lake Union streetcar, First Hill streetcar, Link light rail and KC Water Taxi. The Husky Card is valid on Access with preapproval from Accessible Services.
- This pass is not valid on Metro Special Event Services, such as Husky service, the Puyallup Fair, etc.

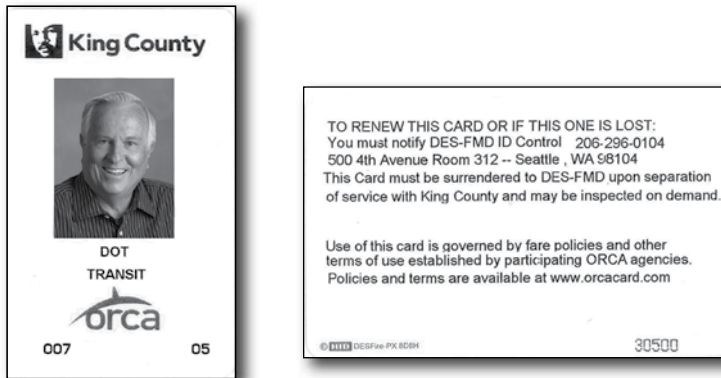
## Edmonds Community College ORCA



The Edmonds Community College ORCA "Campus Cards" are loaded with a Community Transit pass by the college, but card holders can register their card and load additional product on it to enable them to ride on Metro or Sound Transit. This is a legitimate ORCA card.

- Treat it like you would any other ORCA card.
- The DDU will display the appropriate message based on whether they have loaded additional product enabling the customer to ride on Metro or Sound Transit.

## King County Employee ID/ORCA



The ID/ORCA card is valid fare on regular Metro, ST Express, Pierce Transit, Everett Transit, Kitsap Transit and Community Transit bus services, Link light rail, South Lake Union streetcar, First Hill streetcar, Sounder train, Rail Plus partnership with Amtrak, King County Water Taxi and Kitsap Transit Fast Ferries. To pay fare tap the ORCA card to the on-board reader.

- The employee ID/ORCA is not valid on Metro Special Event Services, such as Husky service.
- ID/ORCA will be required for access to the Metro Employee Parking Garage, King Street Center and Central and Atlantic base.
- When using ST Sounder or Link light rail, remember to tap prior to boarding and tap again after exiting.

Lost, stolen or non-functioning ID/ORCA cards can be replaced at the King County Administration Building, ID and Access Control, Room 312, 500 4th Avenue in Seattle. There is a \$25 fee for lost cards. There is no charge for a stolen ID/ORCA card with an attending police report of theft, or for replacement of non-functioning cards.

Please avoid punching holes in or altering the new ID/ORCA to fit a lanyard. The card contains an antenna. If you cut, scratch, bend or punch a hole in the card you will damage the antenna and your ORCA card will not function properly. If you have further questions, please visit [www.kingcounty.gov/ETP](http://www.kingcounty.gov/ETP).

## Temporary Employee Pass



This pass has a red stripe and shows the expiration date and the employee name and signature. It allows temporary King County Metro employees to ride all Metro regular service without payment of fare. It can be used only by the person whose name is on the pass.

# Fares

## Transit Go Ticket

Metro customers may now purchase fare on their mobile devices using the Transit Go Ticket application. Customers will use this application displayed on their device as a flash pass. Transit Go Ticket can be used to transfer to and from any Metro or ST bus for up to two hours from time of activation.




## Service Supervisor Employee Pass and Transit Security ID Card

All service supervisors carry a King County employee ID/ORCA card. They also carry an ID card issued by Transit Security. Supervisors have special authority to assist in emergencies when presenting appropriate identification. Their instructions must be followed by all operators.

## Police Officers

All police officers employed by law enforcement agencies in King County can ride free, at any time, by showing their police badge or police identification card.

## Retired Employee Passes



The Metro Retired Employee pass has an orange or red strip and displays a photo of the employee (see pass sample images). Retired employee passes do not carry a date sticker.

- This pass allows retired Metro employees to ride all Metro Transit routes in regular service only. The pass is *not valid* on other agencies including Pierce, Kitsap, Everett, Community, Sound Transit or the King County Water Taxi.
- They can be used only by the employee whose photo is on the pass.
- Employee passes are not valid on Custom Bus or Special Event Services.

## Transfers

Transfers allow customers to transfer to other regular Metro routes. They are identified by the letter and color of the day and are valid only on the day of issue (see Owl punched transfers for exception). They are not transferable to other customers.

- Punch transfers only as needed.

### **Non-Punched Transfers**

Turn non-punched transfers in at the base window to be reused in another cycle. Do not discard non-punched transfers as they have monetary value.

- If you have extra punched transfers, tear them in half before discarding in a Metro recycling bin or box.

### **Time Allowed**

A transfer is valid as long as the customer boards the coach before the transfer expires. This applies even if the transfer expires enroute. On all routes, operators are to allow the headway time (time between coaches of the route) in addition to the expiration time on the transfer. A maximum of three hours is to be allowed.

- Inbound: cut to expire for one hour and thirty (1:30) to one hour and fifty-nine (1:59) minutes from the scheduled arrival time at Pike, Pine or Union streets.
- Outbound: cut to expire for one hour and thirty (1:30) to one hour and fifty-nine (1:59) minutes from the scheduled arrival time at the outbound terminal.
- Non-CBD routes: cut to expire for one hour and thirty (1:30) to one hour and fifty-nine (1:59) minutes from the scheduled arrival time at the terminal.
- Shuttle Routes: cut according to the inbound or outbound instructions. This applies to routes that normally provide service to downtown Seattle but at night are shuttles. On other shuttle routes use the "Non-CBD routes" instructions.

### **AM and PM Sections on a Transfer**

Transfers that expire from the start of the service day and before noon are cut in the "A.M." portion and transfers which expire at noon and through 10:30 p.m. are cut in the "P.M." portion.

- When cutting a transfer to indicate the expiration time, do not cross over either of the two bold lines. Any transfer that is cut over the line is not valid.

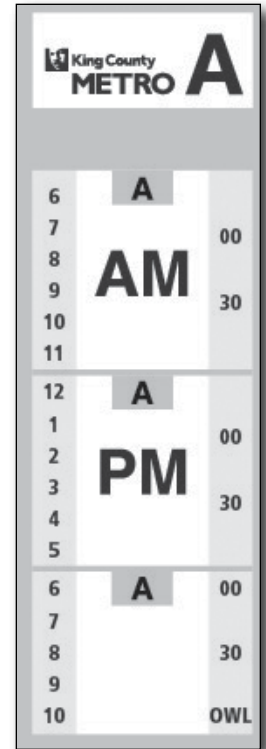
### **Owl Punch**

Transfers that expire after 10:30 p.m. are issued whole and punched in the Owl box. A transfer punched Owl is valid on the first trip over a route in either direction at the beginning of the next service day.

- On Custom Bus service, an Owl punched transfer is good only on the first trip of the day.

### **ORCA Cards and Owl Transfers**

ORCA users are entitled to an Owl transfer on trips on which cash customers are entitled to





# Fares

an Owl transfer. Owl transfers are good for all Owl service and the first trip on any route the next day.

- An ORCA transfer window is only two hours. When you give ORCA card users an Owl transfer remind them not to tap the card reader again that night. Otherwise they will be charged another fare after the two-hour ORCA transfer window has expired.

## Issuing Transfers to Pass Holders

Issue Metro transfers to customers using a pass with a fare value that is less than the trip fare and who are paying a cash upgrade. Punch the transfer in the “Peak” and “Zone Exempt” boxes as appropriate.

## Tickets

### Free Ride Tickets



Free Ride Tickets are issued by Metro to promote ridership. Each ticket is valid for one trip with no zone or time restrictions on regular Metro service or Custom Bus service.

- A transfer is issued, if requested.
- They are not valid on special service.

### Ticket Books



Ticketbooks are no longer sold to individual customers, however tickets are still accepted. The tickets are equivalent to a cash fare. When placed in the farebox, tickets will register based on their size.

- Tickets can be used only on regular Metro service, Metro-operated ST Express service, Access vans and Custom Bus service.

• “Old” style tickets are grandfathered in at the value printed on the ticket (i.e. a \$1.00 ticket will have a fare value of \$1.00 toward current fare). Because of ticket size variation these “old” style tickets may or may not register in the farebox as full fare.



## Sound Transit Express Service (ST Express)



All existing Metro Transit policies apply to Sound Transit Express service operated by Metro except animals boarding a ST Express coach, with the exception of service animals, must be in a container.

### ***Sound Transit (Metro Operated) Accepted Fare Media***

The following fare media are valid on ST Express service operated by Metro:

- ORCA card (including Husky & Ed Card)
- King County employee ID/ORCA Card
- Cash or Metro tickets
- Juror ticket (fare value)
- ST Day Pass (bus and all service)
- Metro Free ride ticket (one way)
- ST Free ride ticket (one way)
- Metro Field Trip Voucher
- Transit Go Ticket

### ***Fare Sets:***

When operating ST Express service, program the farebox as follows:

- Fareset 8 (one zone) \$2.75

### ***Registering Fares on the Farebox***

Sound Transit farebox data keys 3, 4, 5, 7, and 9 operate exactly the same as those on Metro fareboxes.

- Keys 6 and 8 are not used at this time.

## Introduction

The purpose of this section is to provide you with lift and ramp operation procedures. If for any reason you are unable to board or disembark a customer using the lift or ramp, call the coordinator with a PRTT and remain in the zone until you are informed of what action will be taken and you, in turn, inform the customer.

## High-Floor Lift Procedures

Deployment of the lift platform requires a clear space the width of the front door and five feet in length from the side of the coach. Ensure that the required space is clear before deploying the ramp. Ask the customer if he or she is familiar with the lift and give verbal instructions as necessary.

Customers using mobility aids may board facing either direction. Ask the customer to immobilize the mobility to the extent possible while on the moving platform (either by securing the brake or otherwise preventing the chair from moving). It is not mandatory that the mobility aid be immobilized. If the customer is standing, ask him or her to hold on to the hand-rails, to the extent possible, and warn him or her of the low overhead clearance.

## Boarding Customers Using the Lift

1. Activate four-way flashers.
2. Set the parking brake.
3. Put the coach in neutral.
4. Activate the lift-power switch.
5. Once space necessary for lift deployment is clear, press DOWN switch (holding for four seconds once on the ground to allow barrier/boarding ramp to fully deploy to the ground).
6. Customer moves onto platform. Verify that customer is ready.
7. Press UP switch.
8. Customer enters coach.
9. Once the customer is in securement area and completely clear of lift, press both STOW switches. Deactivate lift-power switch when the lift is completely stowed.
10. Before moving the coach, check the securement of the tie-downs. Assist the customer if necessary, even if he or she has someone with them. If requested, secure the seat belt and shoulder harness (not mandatory). Ask where the customer wants to disembark.
11. Put coach in drive.
12. Release emergency brake. Deactivate flashers.

## Disembarking Customers Using the Lift

1. Activate four-way flashers.
2. Set the parking brake.
3. Put the coach in neutral.
4. Activate lift-power switch.
5. Press UP switch. Once the lift is at floor height, release the securement from the customer's mobility device. If the customer or companion releases the securement, remind him or her to stay behind the yellow line until the lift stops moving and the inner barrier (on most coaches) reaches the floor.
6. Customer moves onto platform. Verify that customer is ready.
7. Once space necessary for lift deployment is clear, press DOWN switch (holding for four

## Lift and Ramp Operation

seconds once lift is on the ground to allow ramp/barrier to fully deploy to ground).

8. Customer moves off the platform.
9. Once customer is COMPLETELY clear of ramp/barrier, press both STOW switches.  
Caution: Stowing the lift too soon could cause the ramp/barrier to come up under the mobility device and tip it over.
10. Deactivate lift-power switch.
11. Put coach in drive.
12. Release emergency brake. Deactivate four-way flashers.

## Ramp Operation

The maximum ramp slope usually encountered by persons using mobility devices is 8% to 12%. Federal regulations allow ramps on buses to be twice that steep and therefore require that drivers provide assistance to manual wheelchair users having difficulty negotiating the ramp slope. At zones with a curb of six inches or less, the ramp angle may exceed 8% to 12%, even if the bus is kneeled. If requested, assist riders in manual wheelchairs up the ramp. To minimize chance of injury, only provide as much assistance as needed.

In deboarding the coach, especially if the customer's footrests are near the ground, it will be safer for both you and the rider to back down the ramp. As you start down the ramp, make sure the rear wheels as well as the casters are on the ramp.

You are not required to offer physical assistance to customers with powered mobility aids. Offer verbal instructions as appropriate. If you choose to offer help, do not make any attempt to lift the mobility device.

### ***Ramp Boarding Procedures***

1. Activate the four-way flashers.
2. Knee the coach in most situations unless there is a very high curb, such as the Transit Tunnel.
3. Set the parking brake.
4. Put the coach in neutral.
5. Deploy the ramp.
6. If the customer is in a manual wheelchair, ask if he or she will be able to manage the slope. If not, leave the coach and assist the customer onto the coach as described above.

### ***Troubleshooting***

If the ramp fails to deploy or stow, it is designed to be operated manually. Simply lift the ramp by the tab attached to the corner (remember to bend from the knees). When the ramp goes just past its vertical point, let go. The ramp will 'float' the rest of the way by itself.

### ***Troubleshooting – Orion***

If the ramp fails to deploy or stow, you can still operate it manually. Using your "T" key to open the smaller storage compartment over the right front wheel well, locate the large metal ramp key attached by a cable and Velcro. Use the ramp key to lift the silver metal release bar at the leftmost corner of the ramp (corner nearest the passenger area). Place the hook in the slot and release the latch. The ramp can now be manually deployed as per instructions above.

### ***Troubleshooting – Xcelsior Coaches***

Press on the rivet that is closest to the door on the piece where it looks like you put the key. That part will pop up and there will be a ring you can put your finger through and pull the ramp up.

## Introduction

The purpose of this section is to familiarize you with the procedures to follow in case of mechanical trouble while on the road. It will tell you what information you should have when calling the coordinator about a problem and perhaps allow you to diagnose some minor problems yourself. However, when using these guidelines, always use extreme caution and never risk your safety or the safety of your passengers. If you are unsure of any procedure included in this section, call the coordinator.

## Two-Way Radio

The need for a functioning radio is essential when operating a coach.

- If, during the pre-trip inspection prior to leaving the base, the radio is not operating correctly, contact the TCC with a PRTT. Use a neighboring coach radio, if necessary.
- If a radio failure occurs on the road contact the TCC by using another coach radio or by calling 206-684-1111 or 206-684-1705. These numbers should not be given out to the public.

## Accessible Equipment

### *Tiedowns*

If the retractable seatbelts or securement belts jam or if the accessible device is tight against the rear seat barrier and tie down cannot be released:

- Push button at bottom of retractor boot to release locking mechanism.

### *Lift*

If the lift will not deploy at all:

- Recheck all lift operation procedures.
- Ensure transmission or electric drive is in neutral and the parking brake is set.
- Power to UP/DOWN switch is through the STOW switches; check to be sure STOW switches aren't sticking.
- Be sure that the air pressure for the front door is on and that the door is fully open.
- Check for physical damage to the lift mechanism.

If the lift only partially deploys:

- If, during initial deployment, the operator decides to re-stow, the lift may have "settled" and will need to be deployed completely and then stowed.
- If the lift is almost completely out and then stops, there may be an object (rock, etc.) jammed in the track. Bring the lift back in and check the tracks on each side.

If the lift will not stow:

- Be sure both STOW switches are pressed.
- If lift is down, cycle up, then STOW.
- If lift is up, cycle down, then STOW.
- If the lift is almost stowed and sticks, it may have sagged and can be jiggled up into the track so it can be stowed completely.

## Safety Gate

If the safety gate will not drop down:

- Be sure to hold the DOWN switch at least four seconds after the lift is on the ground.
- Do not jump on the gate or platform as this can cause damage.

## Troubleshooting

If the safety gate doesn't rise:

- The gate should come up as soon as any function switch is pressed. If not, it could be a mechanical, hydraulic or electrical malfunction.
- For safety, it is important that the gate functions properly.

### Ramp

There are two types of ramps. One uses a strap and the other uses a hook to deploy.

- On coaches using a strap, if the ramp fails to deploy or stow, it is designed to be operated manually. Simply lift the ramp by the tab attached to the corner (remember to bend from the knees). When the ramp goes just past its vertical point, let go. The ramp will float the rest of the way by itself.
- On coaches using a hook, use your "T" key to open the smaller storage compartment over the right front wheel well, locate the large metal ramp key attached by a cable and velcro. Use the ramp key to lift the metal release bar at the left most corner of the ramp (corner nearest the passenger area). Place the hook in the slot and release the latch. If the ramp gets stuck partially deployed, it is likely the bus is too close to the curb. Do *not* force it open, doing so will damage the ramp. Instead, stow the ramp and move the bus at least four inches from the curb.

### Battery/No Charge Light Comes on

When the battery warning light illuminates it is an indication the alternator is not charging.

- If not charging, secure the coach.
- Shut off the engine.
- Call the coordinator.

### Bell

#### ***Doesn't Ring***

- Be sure the switch is on.
- Recycle by opening and closing the door.

Check the cords where they connect into the small terminal boxes. They are located behind the front and rear doors and behind the driver compartment. The cord may be stuck at one of those points.

- Free it by pushing the shaft on the cord back into the terminal box.
- If the bell doesn't ring when pulled but rings when you open the front door, the switch may be stuck.
- Check the cords at their terminal boxes.

If the bell still doesn't work, call the coordinator and explain what you have done.

### Brake Problems

#### ***Slack Brakes or Brakes that Grab***

- Call the coordinator.

#### ***Hot Brakes (Brakes Dragging)***

If your brakes are exceptionally hot (smoking), park the coach in a safe location and call the coordinator.

- Call the coordinator for any other hot brake problem.

## ***Brakes Locked***

- Check to see that the rear door is completely closed.
- Be sure the fast idle switch is off.
- If you have the assistance of another operator, safely back the coach a few feet. This may release the brakes.
- Call the coordinator and explain what you have done.

## ***Noise from Brakes (Grinding, Clunking or Squealing)***

- Call the coordinator and describe the noise.

## **Directional Signals**

Determine which is malfunctioning, the outside signals or the indicator on the dash board.

- Do this by parking the coach in a safe location, set the parking brake and put the transmission in neutral. Turn on your four-way flashers and check the lights from outside the coach.
- Call the coordinator and explain what you discovered.

## **Doors**

### ***If the Front Door Won't Close***

- Be sure the air to the doors is turned on. The valve/toggle is located near the driver's left leg.
- Open and close the doors manually.
- Shut off the engine and restart.
- Cycle the lift or ramp.

If you are still unable to close the door, call the coordinator.

### ***If the Rear Door is Inoperative***

Park the coach in a safe location, set the parking brake and put the transmission in neutral.

- Check the interlock toggle switch located in the front compartment (above driver's seat) or side console to see that it is on.
- Check the air valve above the rear door to see that it is on.
- Check for obstructions in the door.
- Jiggle the doors; this may release them if they're stuck.

If you continue to experience trouble with the rear door, call the coordinator.

### ***If Both Doors are Inoperative***

- Check for adequate air pressure.
- Check to see that the air to the doors is turned on.
- Newer coaches have a unique computer system affecting the doors. In addition to above, recycle the coach and check for door obstructions.

If problems persist, call the coordinator.

## **Downed Wire**

The following procedures have been established for all situations involving downed wire.

- Stop the coach immediately and notify the coordinator of the problem.
- Do not attempt to handle or touch the downed wire. All downed wire should be considered hazardous.

## Troubleshooting

- Unless a fire occurs, everyone is to remain on the coach until a line crew arrives to remove the wires.
- In the event of a fire on the coach, jump clear of the vehicle.

*Remember, do not touch the coach after stepping onto the street.*

### Hot Engine

If a hot engine warning light illuminates and/or the temperature gauge registers 210 degrees or higher, this indicates the engine or power unit (trolley) is overheated. Park the coach in a safe location, set the parking brake and put the transmission in neutral.

- Check for visible coolant leaks.
- Shut the engine off and call the coordinator.
- If your coach continues to overheat, call the coordinator.

Use the service brake when stopping on hills. Only use the hill-holder momentarily while applying the accelerator to begin moving up hill.

- Do not hold a trolley coach with the power pedal as it will cause overheating in the chopper unit.
- Do not hold a diesel coach with the power pedal as it may cause the engine and transmission to overheat.

### Fuel Leak

Park the coach in a safe location, set the parking brake and put the transmission in neutral.

- Try to determine the location of the leak.
- Call the coordinator.

### Fumes in Coach

Diesel, exhaust and electrical

- Call the coordinator.

### Heater or Defroster

If there is no heat, but your blowers are working, check the position of the heat control.

If the blowers aren't working, check to see that the switches are on.

- Check that there is not a "no" charge light, that the alternator is charging.
- Check to see that the front fresh air vents are closed.
- Call the coordinator and explain what you have done.

### Hot Coach Emergency Procedures (Trolley)

See *The Book*.

### Lights

#### **Headlights**

If either one or both headlights are out, call the coordinator.

#### **Tail Lights**

If your tail lights are out, call the coordinator.

#### **Headlights and Tail Lights**

If both headlights and tail lights are out, park the coach in a safe location, set the parking

## Troubleshooting

brake and put the transmission in neutral.

- Turn on the emergency flashers.
- Turn the run control switch off and on.
- Activate the dimmer switch a couple times.
- Call the coordinator and explain what you have done and what were the result.

### Low Air

If the low air warning buzzer sounds or if the air gauge reading registers less than 80 psi, park the coach in a safe location, set the parking brake and put the transmission in neutral.

- Check for audible leaks in the brake system by holding the brake pedal all the way down and listening for a continuous draining of air while watching for a drop of pressure on the air pressure gauge.
- If there is no obvious air leakage, attempt to rebuild the pressure by moderately increasing the engine speed.
- If the air pressure remains low, call the coordinator and explain what you have done.

### Low Oil

A low oil warning light illuminates and/or the buzzer sounds. Park the coach in a safe location, set the parking brake and put the transmission in neutral.

- Check the reading on the dash oil gauge and turn the engine off.
- Check the engine compartment for leaks and check the oil level.
- Call the coordinator and explain what you did.

### Mirrors

If a mirror is broken or if the arm is bent to the point that you feel it is unsafe, call the coordinator.

### Steering Malfunctions

Park the coach in a safe location, set the parking brake and put the transmission in neutral.

- Check the front tires for low air and call the coordinator.
- Call the coordinator for any steering problems.

### Suspension

If your coach is "riding low" or leaning badly, call the coordinator.

- The coordinator may or may not direct you to continue on route if your tires are not rubbing the wheel well. Be cautious and drive slowly.
- If the tires are rubbing, park the coach in a safe location and call the coordinator.

### Tires

Never drive a coach with a low or flat tire. Driving on an improperly inflated tire will overheat the tire and may cause a fire.

Park the coach in a safe location, set the parking brake and put the transmission in neutral.

#### **Flat Tire**

Call the coordinator and explain which tire is flat and if it is on or off the rim of the wheel.

#### **Low Tire**

Call the coordinator and report which tire is low and if it is leaking.



## ***Loose Tread***

If a section of tread has come off, if tread is slapping against the wheel well, or if the tire cord is showing call the coordinator.

## **Throttle**

### ***No Throttle Response***

- Turn off the master switch, count to 5 and turn it back on. Slowly depress and release the throttle pedal fully 3 times.
- Start the engine; if the throttle is still not present notify the coordinator.

## **Transmission**

### ***Transmission Slipping***

Park your coach in a safe location, set the parking brake, put the transmission in neutral and leave the engine running.

- Check the transmission fluid level in the engine compartment.
- Call the coordinator and report the fluid level.

## **Trolley Coaches**

### ***No-Con Audible Alarm (Trolley Coaches) and/or Low 700V (Purple LCD Screen)***

It is normal for some dash lights and an audible beep to come on briefly when operating through a dead spot. However, in other instances when the no-con audible alarm (usually accompanied by the Low 700V Purple LCD Screen) comes on you must stop at once. You may have lost your poles. You may also see De-Wired LCD screen. Failure to stop could cause damage to the overhead.

- Check to see that the poles are on live wire.
- Check to see that the coach will move under its own power.
- Call the coordinator if you use ESS.

### ***Intermittent Power/Coach Jerking (Trolley Coaches) Stop System Indicator (Red), Check System Indicator (Yellow) or No Gen Indicator (Red).***

- Visually check the shunt wires (if a closer inspection is needed, first tap the poles together and rack them). If you observe a broken shunt wire, call the Coordinator.
- If you have the Yellow Check System Indicator for more than 30 seconds, park in a safe location and call the coordinator.
- If you have the Red Stop System Indicator, immediately move the vehicle to a safe location, shut down the system and call the coordinator.
- If you have the Red No Gen Indicator and it remains illuminated, do not operate the vehicle. Call the coordinator.

## **Windshield Wiper**

If one of your wipers gets stuck, turn the wiper knob off and back on.

- If it remains stuck, park the coach in a safe location, set the parking brake, put the transmission in neutral and try to free the arm by very gently pulling it back and forth. Be careful not to get your fingers in a pinch condition.

## Troubleshooting

- If you are unable to make your wipers work again, call the coordinator and explain what you have done.
- Call the coordinator for other wiper problems such as bad wiper blades, broken wiper arm or wiper arm loose on the shaft.

Write a work order for the coach when you return to the base or ask your relief operator to write a work order on the coach.



















### Farebox

If coins jam in the coin mechanism, press [0] key and slowly, repeatedly press the black de-jam button to allow the stuck coins to fall through. The de-jam button causes the throat of the coin mechanism to widen slightly while the [0] key activates the coin mechanism itself.

- If the jam remains after your efforts to clear it, call the coordinator who may ask you to put the farebox into bypass by pressing down on the bypass lever.
- If the bill transport becomes jammed, call the coordinator immediately.

## Driver Display Unit (DDU): On Board Systems (OBS) and ORCA

The following procedures may assist you in resolving common problems in operating the DDU.

- **Change Trip Manually:**  
Press **Options** , press **Change Trip** , select trip from list, press **OK**.
- **Set the Position Manually:**  
Press **Options** , press **Manual Positioning** , select position from list, press **OK**.
- **Change Destination Sign Manually:**  
Press **Options** , press **Change Destination Sign** , input sign code, press **OK**.
- **Switching Radio Mode Manually:**  
Press **Options** , press **Change Radio Mode** , radio will change mode, press **OK**.
- **Operator Log OFF for Coach Change & Return to Base:**  
Press **Options** , press , press **Change Route/Run** , enter '0' and **OK**.
- **Muting External Speakers:**  
Press **Audio Settings** , press **Mute Exterior Announcements** .
- **Single Fare Override:**  
Press **Fares** , press **Fare Override** . After card is tapped, DDU will automatically return to default fareset.
- **Group Fares:**  
Press **Fares** , press **Group Fares** , press **Passenger Types**  to add passenger numbers to group fare, press OK and request that the customer tap their card.
- **Fare Reversal:**  
Press **Fares** , press **Reverse Last Transaction** , request that the customer tap their card again.

## Transign Electronic Information Display Codes

Transign codes for each numbered route are listed on individual routes pages. The following is a list of transign codes for signage that are not associated with a particular route.

Message	Code	Message	Code
Atlantic Base Via Airport Way	05A0	Exhibition Center	0062
Atlantic Base Via Broadway	05A2	Fair SPECIAL	0004
Atlantic Base Via S Jackson	059E	Federal Way Park and Ride	07A8
Atlantic Base	04D1	First Av Shuttle	0031
Auburn Station	0198	Folklife Fest	01C7
Bellevue Base Via SR-520	00A2	Fremont Fair Special	05DE
Bellevue Base	04D2	Full Coach	0800
Bite of Seattle	01C9	Sorry	
Blank	0002	Houghton Park and Ride	0792
Bumbershoot	01C8	Husky Stadium	0054
Burien Park and Ride	03A7	ID/Chinatown Sta Broadway	031F
Central Base Via 4th Ave	002A	ID/Chinatown Sta	0612
Central Base Via Airport Way	0026	Issaquah Park and Ride	03A8
Central Base Via Broadway	0024	Kenmore Park and Ride	070E
Central Base Via S Jackson	000D	Kent Park and Ride	07C0
Central Base	04D3	Kent Station	018C
CenturyLink Field	0200	King Street Station	011B
Convention Place	00611	Kingsgate Park and Ride	03A9
Downtown Seattle	03EF	Mariner's Downtown Express	0034
East Base Via SR-520	00CE	Metro Hiring	07E3
East Base	04D4	Mukilteo Station	0422
Eastgate Park and Ride	0790	No Passengers	05D0
Edmonds Station	0423	Training Coach	
Everett Station	0424	North Base Via 4th Ave	00A0
		North Base	04D5
		Northgate TC	05A8
		NW Art & Craft Special	05E6
		Out of Service	0036

# Signage

Message	Code
Overlake Park and Ride	07BF
Puyallup Station	01B8
Ryerson Base	04D8
S Renton Park and Ride	07A7
Safeco Field	04BE
Seattle Center Waterfront	05EA
Shoreline Park and Ride	04BF
South Base Via 4th Ave	009C
South Base Via Airport Way	002E
South Base Via Kent	009E
South Base	04D9
SPECIAL SHUTTLE	047A
SPECIAL	0003
Star Lake Park and Ride	0064
Streetcar Shuttle	07DD
Sumner Station	01A1
Tacoma Dome Station	01B9
To Downtown Via 2nd Ave	0039
To Downtown Via 3rd Ave	003B
To Downtown Via 4th Ave	003D
To Downtown Via Pine Street	0041
To Downtown	000F
To Main Street Via 1st Ave	0045
To Main Street Via 3rd Ave	0047
To Northgate Park and Ride	0419
To Pike Street Via 1st Ave	03F5

Message	Code
To Pine Street Via 1st Ave	03F3
To Pine Street	0049
To S Kirkland Park and Ride	041B
To Seattle Center East	0050
To Seattle Center West	004E
To Seattle	0010
To Terminal	03EE
To Univ Dist Via Eastlake	004C
To Univ Dist	004B
Tukwila Station	016B
W Queen Anne Via SHUTTLE	036E
Wheels to Water	0517