BASE	ADDRESS/HOURS	MAILSTOP	PHONE	CELL	TRAINING
Atlantic	1500 6th Ave S, 98134 M-F: 3:45 a.m. - 7:45 p.m. Sat-Sun: 4:15 a.m. - 7:45 p.m.	MS: ABA-TR-0100	477-0220	571-6988	477-0230
Bellevue	1790 124th Ave NE, 98005 M-TH: 3:45 a.m. - 7:45 p.m. F: 3:45 a.m. - 7:30 p.m.	MS: BBA-TR-0100	477-7863	571-6989	477-7806
Central	1500 6th Ave S, 98134 M-F: 3:45 a.m. - 9:00 p.m. Sat-Sun: 4:15 a.m. - 9:00 p.m.	MS: CBA-TR-0100	477-0411	571-6986	477-0230
East	1975 124th Ave NE, 98005 M-F: 3:45 a.m. - 7:45 p.m. Sat: 4:15 a.m. - 7:45 p.m. Sun: 4:15 a.m. - 7:20 p.m.	MS: EBA-TR-0100	477-7801	571-6987	477-7857
North	2160 N 163rd St, 98133 M-F: 3:45 a.m. - 7:45 p.m. Sat-Sun: 4:15 a.m. - 7:45 p.m.	MS: NBA-TR-0100	477-7901	571-6985	477-7909
Ryerson	1220 4th Ave S, 98134-1500 M-F: 3:45 a.m. - 7:45 p.m. Sat-Sun: 4:15 a.m. - 7:45 p.m.	MS: RBA-TR-0100	477-7301	571-6984	477-7295
South	12100 E Marginal Wy S, 98168 M-F: 3:45 a.m. - 7:45 p.m. Sat-Sun: 4:15 a.m. - 7:45 p.m.	MS: SBA-TR-0100	477-7401	571-6976	477-7229
South Training Center	11911 E Marginal Way S, 98168	MS: SAT-TR-0120	477-7229		
Transit Control Center	1263 6th Ave S, 98134	MS: TCC-TR-0100	684-1705		
Service Quality	1500 6th Ave S, 98134	MS: SVQ-TR-0100	477-0240		
King Street Center	201 S Jackson St, 98104	MS: KSC-TR-0446			
All phone numbers use area code prefix 206 unless otherwise noted.					

UNIFORM AND SHOE VENDORS

Uniform clothing may be purchased with an authorized uniform voucher at:

Don's Group Attire
5216 First Avenue S., Seattle WA
(206) 767-0366
Monday - Friday 9 a.m.- 5 p.m.
1st & 3rd Saturday of each month: 10 a.m. - 2 p.m.
(Except during holidays; call to confirm hours.)

Uniform shoes may be purchased with an authorized uniform voucher at:

Red Wing Shoes

(Various locations. Check poster at base for authorized contract locations and business hours.)

Rules of the transit operator made simple

1. ***Report to work and make road reliefs on time.***
   Call in as soon as you know you will not be on time.
   Wear the regulation uniform (Look sharp!).
   Read the Operations Bulletins, Operations Policy Bulletins, Base Bulletins and reroute board daily.
   Consult the Route Book for route, fare and troubleshooting information.
   Sign in, log on and leave the base on time with the correct coach.
   If you'll be late leaving, call the Transit Control Center (TCC) before your leave time.
2. ***Drive safely.***
   Obey traffic laws.
   Drive defensively – expect the unexpected. Read the road ahead.
   Watch your speed and following distance.
   Be aware of traffic signals, school zones and crosswalks.
   Do not allow customers to exit the coach in an intersection or into a traffic lane.
   Report accidents and injuries ASAP to the coordinator and at your base.
   Document on-job injuries and know your responsibilities if you are injured.
   Keep your CDL and medical certification up-to-date and with you.
3. ***Provide for your safety and that of your customers.***
   Stay in your seat. Your radio is there for help.
   State the fare only once and only if you feel it is safe to do so.
   Do not touch, hit or push passengers. Remain calm.
   Be positive, civil and respectful in language and demeanor.
   De-escalate conflicts; disengage from disagreements. Learn to "let it go".
   Asking customers for dates or phone numbers is inappropriate.
   Do not cover or disable security cameras.
   Use the emergency alarm in emergencies (life-threatening issues, fires, physical altercation, police or medical issues), then contact the coordinator as safety permits.
   Check your coach at each terminal. Report suspicious persons or packages.
   Document security incidents.
4. ***Provide good customer service.***
   Follow your route and strive to be on schedule.
   Don't arrive at or depart from timepoints early.
   Enter and exit zones smoothly.
   Feather your brakes and use appropriate speed on corners.
   Answer questions. If you don't know, refer customers to 206-553-3000.
   Greet customers (a smile can improve someone's day).
   Make all required stop announcements.
   Set fare and destination signs correctly.
   If you are delayed, keep your customers informed.
5. ***Get along with co-workers and supervisors.***
   Speak civilly and respectfully to and about co-workers.
   Avoid gossip and spreading rumors.
   Cooperate with dispatchers, coordinators, service supervisors, chiefs, police and fire personnel. Follow direction when given.
   Avoid uninvited physical contact.
   Know the sick leave policy and follow it.
   Tell the truth in person and on forms. Check again for accuracy.
   When you notice a problem, report it.
6. ***Use common sense and good judgment.***

Safe Place is a program that helps get youths (12 -17 years old) off the street.

If a youth boards your bus asking for help, ask them “are you looking for a place to sleep tonight?” If they answer yes, please call the coordinator. The coordinator will ask you to get the youth’s name and age, and will then give you directions on how to proceed. Reassure the youth that help is on the way. Youths boarding a coach to find a safe place do not need to pay a fare. Please fill out an incident report.

Table of contents

For in-depth rules and procedures please refer to the ***The Book***, ***Transit Operator's Rules and Procedures***.

Operations Manager 5

Letter from the Route Book editors 7

What's new 8

Route/base cross reference list and relief points 11

Base Routes 19

Route maps and directions 67

1 - 99 68

101 - 197 200

200 - 277 304

301 - 556 377

601 - 995 450

Associated maps - park and rides and transit centers 542

Central business district (CBD) 548

Fare zones 550

Night owl 561

Tunnel maps and emergency closure information 580

Trolley map and turnbacks 587

Common reroutes 592

Comfort station list 598

Zone boundaries 605

Special operating instructions 607

Safety stops and slow orders 607

Skip stops 612

Safety, Awareness areas 616

Fares 618

Lift/ramp operation 633

Coach types table 635

Troubleshooting 636

Coach and equipment 636

Driver Display Unit (DDU) 643

Signage 644

Safety Service Courtesy

Safety, Service, Courtesy: three words that we can all remember every day that embody the what, who and why of King County Metro Transit.

I recently wondered about the 'why.' I wondered about great businesses like Apple and what makes them so successful. After some research I learned that they explain the 'why' of their products to their employees, who in turn explain the 'why' to the customer. Believe me, the 'why' has much more to do with the feel of the product than the tangible technical aspects of the product.

The 'why' of our trade is best explained in an event I witnessed recently in Seattle. I saw a young girl, probably no more 12 years of age, exiting a bus via the front doors. I did not pay much attention to her until I saw her white cane. She was obviously blind and her mother was waiting for her at the bus stop. The 'why' of what we do became evident in that instance to me: greetings were exchanged between the mother and the operator and it was obvious the operator had provided a delightful experience to both the child and the mother.

The reason we do what we do is because we provide freedom for that child and her mother and countless others every day. We should be proud of what we do.

Safety, Service, Courtesy.

Ted Harris
Manager of Operations



In 2015 Metro lost Paul Rodgers in a tragic accident. Paul was an operator, first-line supervisor, construction coordinator, chief and our friend. We all benefited from Paul's enthusiasm, joy, humor, spontaneity and athleticism. He had an infectious smile, a curious mind and a loving heart. He cared deeply for his family, friends and colleagues.

Spring 2016 Service Change

The Spring 2016 service change includes service additions as a result of the Community Mobility Contract (CMC) with the City of Seattle, or changes to integrate with University Link light rail, also scheduled for implementation in March 2016.

With light rail being extended to Capitol Hill and the University of Washington, a major restructuring of the routes in Northeast Seattle and Capitol Hill will enable riders to have access to more frequent, reliable bus and light-rail service. Over thirty routes will be changed in some form with five new routes being added and seven routes being deleted.

Another major highlight of the March 2016 service change is the splitting of the C & D Line and respective extensions to South Lake Union and Pioneer Square. This change to the C & D Line will be the most noteworthy service change in this third consecutive service change where CMC service investments have been made. The approval of the Proposition 1 ballot measure in November 2014 will be providing the funding mechanism for these service investments.

In addition to the CMC service investments, there are several other service quality investments that are being partially funded by regional partnerships with the City of Seattle and a regional mobility grant from the State of Washington.

Route Book changes

The Spring 2016 Route Book includes many changes related to the introduction of the new University light rail line. Many north Seattle routes have been reconfigured to increase service frequency and take advantage of the fast service University light rail provides between the University District and Downtown.

There is a new UW Station map in the associated maps section showing nearby connections for University light rail and the Northgate Transit Center map bay assignments and layover locations have been revised. We added a Kenwood Park and Ride map and revised the skip stop maps and tables to be easier to read.

In this time of expansion and change for Metro, communication is more important than ever. Make use of TOMS and MetroOperations.com to stay current on bulletins, policies and updates to the Route Book. Contact us if you have questions or suggestions for the Route Book.

Phil DeVault, 206-477-6025, phil.devault@kingcounty.gov

Katherine Eckhardt, 206-477-6032, katherine.eckhardt@kingcounty.gov

Denise Wilson, 206-477-6016, denise.wilson-DOT@kingcounty.gov

New routes

38	New Route 38 will replace the southern portion of Route 8 between Mount Baker Transit Center and Rainier Beach.
45	New Route 45 will replace the northern portion of Route 48 between Loyal Heights and the University District and travel via University Way instead of 15 Av.
62	New Route 62 will provide new service from Sand Point to downtown Seattle via Green Lake and Fremont.
63	New Route 63 will provide new service from Northgate to First Hill via Maple Leaf.
78	New Route 78 will replace the discontinued Route 25 between Children's Hospital and the University District.
541	New Route 541 will provide new service from Overlake Park and Ride to the University District.

Major route changes

26	Route 26 will be converted to Route 26 Express and extended to Northgate TC.
64	Routing revised to serve South Lake Union instead of downtown Seattle.
200	Routing revised to eliminate Issaquah High School and extend from Issaquah Highlands Park and Ride to the Swedish Medical Center.
238	Route will be extended from Cascadia College to Woodinville Park and Ride on weekdays.
C (673)	Route will be split from the D Line and terminate at South Lake Union.

Minor route changes

3	Terminal at Queen Anne moving to Queen Anne Av/McGraw St.
4	Terminal at Queen Anne moving to Blaine St.
5	SODO layover moved to 6 Av/Royal Brougham Way.
8	Route 8 will be split into two segments at Mount Baker Transit Center. The northern portion will be called Route 8 and the southern portion will be called Route 38.
10	Routing revised to travel via E John St instead of E Pine St.
15 17 18	SODO layover moved to Atlantic Base NW Yard.
28	Route 28 will be converted to Route 28 Express.
31 32	Routing revised to travel via Wallingford Av instead of Stone Way.
40	Routing revised to travel southbound on Westlake Av and Lenora St instead of 9 Av and Bell St.
41	Terminal at 6 Av/Massachusetts St moved north to Royal Brougham Way.

48	Route 48 will be split into two segments in the University District. The northern portion will be called Route 45, the southern portion will be called Route 48.
49	Terminal at 3 Av/Virginia St will be moved to 3 Av/Pike St. Terminal at University Way NE/NE 52 St will revert back to 12 Av NE/NE 47 St.
65	Route 65 will be through routed with Route 67 instead of Routes 31 and 32. Revised routing in the University District and near Children's Hospital.
67	Route 67 will be through routed with Route 65 instead of Route 68. Revised routing in the University District and Maple Leaf.
71	Route changed to only operate between Wedgwood and the University District.
73	Route changed to only operate between Jackson Park and the University District.
74	AM terminal moving out of NOAA to NE 95 St. Routing revised in the University District.
101 102 167 169	Northbound routing near South Renton Park and Ride altered to use SW 7 St instead of Grady Way.
255	Outbound buses will use Bay A in the tunnel.
301 308	Massachusetts St layover moved to Atlantic Base NW Yard.
309	Route will use 8 Av northbound between Seneca St and Virginia St.
312	Massachusetts St layover moved to Atlantic Base NW Yard.
345	Route will no longer serve the interior campus of North Seattle College.
355	Southbound routing revised to use NE 50 St instead of NE 45 St.
372	Route will no longer serve beyond Cascadia College to Woodinville.
373	Routing revised in the University District.
522 545	Layovers on southbound 6 Av moving to northbound 6 Av north of Massachusetts St.
540	PM terminal moving from Memorial Way to NE 47 St/11 Av NE.
542	Additional terminal for some trips added at NE 47 St/11 Av NE.
550	PM peak inbound trips will be revised to use 4 Av to CPS.
D (674)	Route will be split from the C Line and terminate at 5 Av/Washington St.

Discontinued routes

16	Route 16 is discontinued. Alternative routing provided by Routes 5, 26, 28, 40, 62, 316, 345 & 346.
25	Route 25 is discontinued. Alternative routing provided by Routes 43, 47, 48, 49, 65, 70, 75 & 78.
30	Route 30 is discontinued. Alternative routing provided by Routes 45, 62, 65, 71, 73, 74, 75, 372 & 373.

66	Route 66 is discontinued. Alternative routing provided by Routes 26, 41, 45, 63, 64, 67, 70, 71, 73, 74, 76, 316, 355, 373 & 512.
68	Route 68 is discontinued. Alternative routing provided by Routes 62, 65, 67, 71, 73, 372 & 373.
72	Route 72 is discontinued. Alternative routing provided by Routes 45, 49, 67, 70, 71, 73, 74, 76, 312, 372, 373 & 522.
242	Route 242 is discontinued. Alternative routing provided by Routes 41, 45, 63, 67, 346, 541, 542, 545 & 555.
997	Route 997 is discontinued.

Route movement

38	New Route 38 will operate from Central Base.
40	Route 40 on Sundays only is moving from Central base to North Base.
45	New Route 45 will operate from Ryerson Base.
48	Route 48 is moving from Central Base to Ryerson Base.
62	New Route 62 will operate from Ryerson Base.
63	New Route 63 will operate from Central Base.
78	New Route 78 will operate from North Base.
125	Route 125 is moving from Ryerson Base to Central Base.
214	Route 214 is moving from East Base to Central Base.
301	Route 301 is moving from Central Base to North Base.
311	Route 311 is moving from North Base to East Base.
372	Route 372 is moving from East Base to North Base.
541	New Route 541 will operate from East Base.

Route qualification table

26	Route 26 is a major route change and requires requalification.
38	Those qualified on Route 8 are automatically qualified on Route 38.
45	Those qualified on Route 48 are automatically qualified on Route 45.
62	Route 62 is a new route and requires qualification.
63	Route 63 is a new route and requires qualification.
64	Route 64 is a major route change and requires requalification.
78	Route 78 is a new route and requires qualification.
200	Route 200 is a major route change and requires requalification.
238	Those qualified on Routes 238 and 372 are automatically qualified on Route 238.
C (673)	Route 673 is a major route change and requires requalification.

Route/base cross reference list

NOTES: W = weekday service, W-S = weekday and Saturday service, W-S-S = weekday, Saturday and Sunday Service, SUN = Sunday service only

Route	Linked routes	Base	Day	Relief point	Major revisions	Minor revisions
1	14	Atlantic	W-S-S	5 Av S/S Jackson St	None	9/12
2	13	Atlantic	W-S-S	4 Av/Spring St 4 Av/Seneca St	None	2/06, 6/05
3	4, 13	Atlantic	W-S-S	4 Av/ James St	None	3/16, 6/05
4	3, 13	Atlantic	W-S-S	4 Av/James St	None	3/16, 2/15, 6/05
5	21	Central	W-S-S	4 Av/Royal Brougham	None	3/16, 6/15, 9/12, 9/10
7	49	Atlantic	W-S-S	5 Av S/S Jackson St 3 Av/Virginia	None	6/13, 9/09, 6/05
8	—	Ryerson	W-S-S	Mount Baker Transit Center	9/97	6/15, 2/14, 6/13
9	—	Ryerson	W	12 Av S/S Jackson St	None	9/09, 6/05, 9/04
10	—	Atlantic	W-S-S	5 Av/Pine St	None	3/16, 9/12
11	—	Ryerson	W-S-S	3 Av/Pine St	None	9/12, 9/10, 9/08
12	—	Atlantic	W-S-S	2 Av/Marion St	None	9/12
13	2, 3	Atlantic	W-S-S	4 Av/Seneca St 4 Av/Spring St	None	9/08, 9/07, 6/05
14	1	Atlantic	W-S-S	5 Av S/S Jackson St	None	9/12, 9/09
15	—	Central	W	—	None	3/16, 9/12, 2/11
17	—	Central	W	—	None	3/16, 6/15, 2/14, 9/10
18	—	Central	W	—	None	3/16, 9/15, 2/14, 9/12, 2/11
19	24, 124	Ryerson	W	4 Av S/S Royal Brougham Way	None	9/12
21	5	Central	W-S-S	4 Av S/S Holgate	None	6/14, 2/13, 2/12, 2/11
22	—	South	W-S-S	26 Av SW/SW Roxbury St	9/12	9/13, 2/11, 6/10
24	124	Ryerson	W-S-S	4 Av S/S Royal Brougham Way N/B 6 Av S/S Royal Brougham Way S/B	None	9/12, 2/11
26	131, 132	Ryerson	W-S-S	4 Av S/S R. Brougham Way N/B 4 Av S/S Holgate St S/B	3/16	9/12, 2/11, 2/10
27	33	Ryerson	W-S-S	Yesler Way/Dilling Way	None	9/12, 9/09, 9/08
28	131, 132	Ryerson	W-S-S	4 Av S/S R. Brougham Way N/B 4 Av S/S Holgate St S/B	None	3/16, 2/15, 9/12, 2/11
29		Ryerson	W	—	None	None
31	75	North	W-S	12 Av NE/NE Campus Pkwy University Way NE/NE Campus Pkwy	None	3/16. 9/12
32	75	North	W-S-S	12 Av NE/NE Campus Pkwy University Way NE/NE Campus Pkwy 1 Av N/N Harrison St	None	3/16, 6/13
33	27	Ryerson	W-S-S	5 Av S/S Main St	None	9/14, 9/12, 2/11, 6/10
36	—	Atlantic	W-S-S	5 Av S/S Jackson	None	6/13, 9/12

Route/base cross reference list

Route	Linked routes	Base	Day	Relief point	Major revisions	Minor revisions
37	—	Ryerson	W	—	None	2/14, 9/12, 2/11
38	—	Central	W-S-S	Mount Baker Transit Center	New	None
40	—	Central	W-S-S	8 Av S/S Massachusetts	None	3/16, 6/15
41	—	North	W-S-S	Northgate Transit Center 35 Av NE/NE 130 St	9/02	3/16, 9/15, 6/14, 2/14, 2/12
43	44	Atlantic/ Central	W-S-S	Montlake Blvd/NE Pacific Pl	None	2/01, 2/00, 2/97
44	43	Atlantic/ Central	W-S-S	Montlake Blvd/NE Pacific St	None	2/01, 2/00, 2/97
45	—	Ryerson	W-S-S	Montlake Blvd/NE Loyal Way	New	None
47	—	Atlantic	W-S-S	5 Av/Pine St	None	None
48		Ryerson	W-S-S	Mount Baker Transit Center	None	3/16, 6/15
49	7	Atlantic	W-S-S	3 Av/Pike St 5 Av S/S Jackson St	None	3/16, 9/14, 2/14, 6/13
50	—	South	W-S-S	38 Av S/S Myrtle St	None	2/15, 2/14
55	—	Central	W	—	None	2/15, 2/13, 9/12
56	—	Central	W	—	None	9/13, 9/12, 2/11
57	—	Central	W	—	None	9/13, 9/12, 2/11
60	—	Central	W-S-S	15 Av S/S Beacon Av	2/99	6/14, 2/14, 9/12, 9/10
62	—	Ryerson		5 Av/Main St	New	3/16
63	—	Central		—	New	3/16
64	—	Ryerson	W	—	3/16	6/15, 2/15, 6/14, 2/14, 9/13, 9/12
65	67	North	W-S-S	17 Av NE/NE 143 St University Way NE/NE Campus Pkwy	None	3/16, 2/15, 6/14, 2/14, 9/12, 10/11
67	65	North	W-S-S	Northgate Transit Center NE Campus Pkwy	None	3/16, 9/12, 6/09
70	—	Atlantic	W-S-S	3 Av S/S Main St	None	9/13, 9/97
71	—	North	W-S	NE 85 St/35 Av	None	3/16, 6/14, 9/13, 2/13, 6/10
73	373	North	W-S	17 Av NE/NE 136 St	None	3/16, 6/15, 6/14, 9/13, 2/13, 6/11
74	—	North	W	—	None	3/16, 6/14, 2/13
75	31, 32	North	W-S-S	University Way NE/NE Campus Pkwy, Northgate Transit Center 12 Av NE/NE Campus Pkwy	None	9/12
76	—	North	W	—	None	9/15, 6/14, 2/13
77	—	North	W	—	None	9/15, 6/14, 2/13, 6/11
78	—	North	W	Seattle Childrens Hospital Layover	New	
82	—	Central	W-S-S	—	None	2/14, 6/13, 2/13
83	—	Central	W-S-S	—	None	2/14, 6/13, 9/10

Route/base cross reference list

Route	Linked routes	Base	Day	Relief point	Major revisions	Minor revisions
84	—	Central	W-S-S	—	None	2/14, 6/13, 6/10
97	—		W-S-S	—	None	None
98	—	SLU Barn	W-S-S	Terry Av/Harrison St N/B Westlake Av/Harrison St S/B	None	None
99	—	Ryerson	W	5 Av S/S Jackson St	None	9/13, 6/11, 6/06
101	102	South	W-S-S	Renton Transit Center S Renton Park & Ride	None	3/16, 2/11, 9/09, 9/07
102	101	South	W	—	None	3/16, 2/11, 9/09, 9/07
105	—	South	W-S-S	Renton Transit Center	None	9/03
106	—	South	W-S-S	Renton Transit Center Rainier/Henderson	None	2/13, 6/11, 2/11
107	148	South	W-S-S	Renton Transit Center Rainier/Henderson S Renton Park & Ride	9/09	9/01
111	—	South	W	—	None	6/15, 2/15, 6/13, 2/11
113	—	Ryerson	W	—	None	9/15, 9/12, 9/07
114	—	South	W	—	None	9/15, 6/15, 2/15, 6/13 2/11
116	118	South	W	—	None	2/15, 9/12, 2/11, 6/10
118	116, 119	South/ Vashon	W-S	—	None	2/15, 9/12, 2/11, 6/10
119	118	South/ Vashon	W	—	None	2/15, 9/12, 2/11, 6/10
120	—	Atlantic	W-S-S	2 Av/Lenora St	None	6/15, 2/15, 6/13, 9/12
121	—	Ryerson	W	2 Av/Pike St	None	6/14, 9/12, 10/11
122	—	Ryerson	W	2 Av/Pike St	None	9/14, 6/14, 9/12, 10/11
123	—	Ryerson	W	—	9/12	9/15, 9/12, 10/11
124	24	Ryerson/ Central/ Atlantic	W-S-S	—	9/12	6/13, 2/13, 2/11
125	—	Central	W-S	1 Av/Union St	None	9/12, 9/08, 9/07
128	—	South	W-S-S	Andover Pk W/Tukwila Pkwy Tukwila Link Station	None	9/12, 6/11, 2/10
131	26, 28,	Ryerson	W-S-S	—	9/12	2/11, 9/06
132	26, 28	Ryerson	W-S-S	—	None	9/12, 6/11, 2/11
143	—	South	W	—	None	2/15, 2/11, 2/06
148	107	South	W-S-S	—	9/09	9/01
150	—	South	W-S-S	Tukwila Park & Ride Kent Rail Station	2/97	6/09, 9/07, 9/06
153	183	South	W	—	None	2/06
154	—	South	W	—	7/28/89	6/14, 9/09
156	—	South	W-S-S	Southcenter	9/2	6/15, 2/15, 6/14, 2/14, 9/13, 10/11

Route/base cross reference list

Route	Linked routes	Base	Day	Relief point	Major revisions	Minor revisions
157	—	South	W	—	None	2/11
158	—	South	W	—	None	2/11, 2/09, 9/08
159	—	South	W	—	None	2/14, 2/11, 2/09
164	183	South	W-S	Kent Station Transit Center	None	6/05, 6/04
166	168, 169	South	W-S-S	Kent Station Transit Center Burien Transit Center	9/12	6/06, 9/05, 6/05
167	—	Ryerson/ North	W	—	None	3/16, 6/15, 9/14
168	166, 169	South	W-S-S	Kent Station Transit Center	9/09	9/12, 9/10
169	166, 168	South	W-S-S	Kent Station Transit Center Renton Transit Center S Renton Park & Ride	None	3/16, 9/13, 9/06, 6/05
177	178	South	W	—	None	9/15, 2/11, 2/08
178	177	South	W	—	6/12	9/15, 9/14
179	—	South	W	—	None	2/11, 9/09, 2/08
180	—	South	W-S-S	Burien Transit Center, layover Kent Station Transit Center	2/10	6/11, 2/11, 6/09
181	—	South	W-S-S	Federal Way Transit Center Auburn Station Transit Center	None	6/11, 9/06, 2/06
182	187	South	W-S-S	Federal Way Transit Center	None	9/06, 2/06
183	153, 164	South	W-S	Kent Station Transit Center Federal Way Transit Center Renton Transit Center	None	2/07, 2/06, 6/05
186	—	South	W	—	None	10/11
187	182	South	W-S-S	Federal Way Transit Center	None	9/06, 2/06
190	—	South	W	—	None	9/15, 2/11
192	—	South	W	—	None	9/15, 2/11
193	—	South	W	—	None	9/13, 10/11, 9/94
197	—	South	W	—	None	9/07, 2/06, 2/04
200	—	Bellevue	W	Issaquah Community Center Issaquah Transit Center Issaquah Highland Park & Ride	3/16	6/15, 2/14, 2/11
201	—	Bellevue	W	76 Av SE/SE 24 St	None	6/01
204		Bellevue	W	76 Av SE/SE 24 St	None	9/14
208	—	Bellevue	W-S	Issaquah Transit Center layover Factory Stores North Bend	None	
212	—	East	W	—	None	2/13, 9/12, 6/09
214	—	Central	W	—	None	9/15, 9/13, 6/13
216	—	East	W	—	None	9/15, 9/13
217	—	East	W	—	None	2/13, 9/12, 6/10
218	—	East	W	—	None	9/15, 2/13
219	—	East	W	—	None	9/15

Route/base cross reference list

Route	Linked routes	Base	Day	Relief point	Major revisions	Minor revisions
221	—	Bellevue	W-S-S	Eastgate Park & Ride Redmond Transit Center layover Overlake Transit Center	None	2/12, 10/11, 2/09
224	—	Bellevue	W	Redmond Transit Center	None	9/13, 6/10, 9/08
226	241	Bellevue	W-S-S	Eastgate Park & Ride Bellevue Transit Center	None	None
232	—	Bellevue	W	—	9/01, 2/93	6/10, 2/08, 2/07
234	235	Bellevue	W-S-S	Kirkland Transit Center Bellevue Transit Center S Kirkland Park & Ride	None	9/13, 10/11, 2/11
235	234	Bellevue	W-S-S	Kirkland Transit Center Bellevue Transit Center S Kirkland Park & Ride	None	None
236	238	Bellevue	W-S-S	Kirkland Transit Center Woodinville PR Totem LakeTransit Center	None	2/11, 9/09, 9/08
237	—	Bellevue	W	—	None	2/14, 6/11, 2/08
238	236	Bellevue	W-S-S	Kirkland Transit Center UW Bothell, S Campus layover Totem LakeTransit Center	3/16, 2/08	10/11, 2/11, 6/09, 3/16
240	—	Bellevue	W-S-S	Bellevue Transit Center 106 AV NE/NE 8 St	None	10/11, 2/10, 9/09
241	226	Bellevue	W-S-S	Eastgate Park & Ride Bellevue Transit Center	None	None
244	—	Bellevue	W	—	9/08	9/14, 9/09
245	—	Bellevue	W-S-S	Eastgate Park & Ride Kirkland Transit Center Overlake Transit Center Bay 7 & 8	None	6/15, 10/11
246	—	Bellevue/ East	W	Eastgate Park & Ride Bellevue Transit Center	None	9/15, 6/15, 10/11
248	—	Bellevue	W-S-S	Kirkland Transit Center Avondale Pl NE/Avondale Rd NE	None	2/11, 9/09
249	—	Bellevue	W-S-S	Overlake Park & Ride S Bellevue Park & Ride S Kirkland Park & Ride	None	9/14, 10/11, 6/10, 2/10
252	—	East	W	—	None	9/14, 6/14, 2/11, 9/10
255	—	East	W-S-S	Totem Lake Transit Center 6 Av/6 St S Kirkland Park & Ride Brickyard Park & Ride layover	None	3/16, 9/14, 6/14, 2/13, 2/11, 9/10
257	—	East	W	—	None	6/14, 2/11
268	—	East	W	—	None	2/11, 9/10, 2/09
269	—	Bellevue	W	—	None	2/11, 9/09, 6/09
271	—	Bellevue	W-S-S	Bellevue Transit Center Newport Way SW/W Sunset Way Eastgate Park & Ride Issaquah Transit Center layover	None	9/14, 6/14, 9/10
277	—	Bellevue	W	—	None	9/14, 6/09, 2/07, 2/05
301	—	North	W	—	None	3/16, 2/13, 9/12, 6/09

Route/base cross reference list

Route	Linked routes	Base	Day	Relief point	Major revisions	Minor revisions
303	—	Central	W	—	None	6/09, 6/04
304	—	North	W	—	None	6/13, 6/10
308	—	North	W	—	None	3/16, 2/13, 9/12, 6/09
309	—	North	W	—	None	3/16
311	—	East	W	—	None	9/14, 6/14, 2/14, 9/13, 6/11
312	—	North	W	—	None	3/16, 2/14, 2/13, 9/12
316	—	North	W	—	None	9/15, 6/14, 2/14, 2/13
330	—	North	W	Shoreline CC W/B Lake City Way/NE 130 St	None	9/12
331	345, 348	North	W-S-S	Aurora Village Transit Center Kenmore Park & Ride layover	None	6/09
342	—	Bellevue/ North	W	—	None	2/14, 9/13, 2/11
345	331	North	W-S-S	Northgate Transit Center	None	6/11, 6/14
346	347	North	W-S-S	Aurora Village Transit Center/ Northgate Transit Center	None	3/16
347	346	North	W-S-S	Northgate Transit Center/ Montlake Terrace Park & Ride	None	6/09, 2/08
348	331	North	W-S-S	Northgate Transit Center	None	6/12, 6/10
355	—	Central	W	—	None	3/16, 9/98
372	—	North	W-S-S	UW Bothell Campus South layover NE Campus Pkwy/University Way NE	None	3/16, 2/14, 9/04
373	—	North	W	Lake City Way/NE 133 St	None	3/16, 9/13, 6/11, 9/10
522	—	East	W-S-S	Woodinville Park & Ride 6 Av S/S Massachusetts St	None	3/16, 9/14, 2/14, 2/13, 9/12
540	—	East	W	—	None	3/16, 9/14, 6/14, 6/11, 2/11
541	—	East	W	Overlake Park and Ride	New	
542	—	East	W	Overlake Transit Center	None	3/16, 9/14, 6/12
545	—	East	W-S-S	6 Av S/S Massachusetts Overlake Transit Center Bear Creek Park & Ride layover	None	3/16, 9/14, 9/10, 6/10
550	—	East	W-S-S	110 Av NE/NE 12 St South Bellevue Park & Ride Bay 2	None	3/16, 9/09, 6/09, 2/09
554	—	East	W-S-S	Issaquah Transit Center Issaquah Higlands Park & Ride layover Mercer Island Park & Ride	None	9/09, 6/09, 2/09
555	—	East	W	Issaquah Highlands P&R layover	None	9/14, 9/12, 9/08
556	—	East	W	Issaquah Highlands Park & Ride layover	None	9/14, 9/12
601	—	South	W	—	None	None
661	Tripper Storage	North	W	—	None	2/10

Route/base cross reference list

Route	Linked routes	Base	Day	Relief point	Major revisions	Minor revisions
671 A Line	—	South	W-S-S	Tukwila Link Station Federal Way Transit Center	None	9/12
672 B Line	—	East	W-S-S	Bellevue Transit Center Redmond Transit Center	None	None
673 C Line	—	Central	W-S-S	3 Av/Pike St	3/16	3/16, 9/13
674 D Line	—	Central	W-S-S	5 Av S/S Washington St	None	3/16, 2/14
675 E Line	—	Central	W-S-S	E/B Main St/2 Av (Bay 1) 4 Av S/S Main St (ns Bay 2) 4 Av S/S Main St (fs Bay 5)	None	None
676 F Line	—	South	W-S-S	Burien Transit Center, layover Southcenter Tukwila Link Station Renton Transit Center	None	6/15
688	—	Central	W-S-S	—	None	None
823	—	East	W	—	None	6/13, 11/12, 9/12
824	—	East	W	—	None	9/12, renumbered 6/10
887	—	East	W	—	None	6/13, 11/12
888	—	East	W	—	None	9/13, 6/13, 9/12
889	—	Bellevue/ East	W	—	None	2/08, 9/06, 2/05
891	—	Bellevue/ East	W	—	None	9/14
892	—	East	W	—	None	9/14
893	—	Bellevue/ East	W	—	None	None
894	—	Bellevue/ East	W	—	None	None
895	—	Bellevue/ East	W	—	None	None
952	—	South	W	—	None	2/14, 11/12, 2/08
980	—	Central	W	—	None	6/13
981	—	Central	W	—	9/10	6/11, 6/08, 2/08
982	—	East	W	—	None	9/14, 6/13
984	—	Central	W	—	9/09	9/10
986	—	East	W	—	None	9/14, 6/13
987	—	Central	W	—	9/09, 6/08	None
988	—	Central	W	—	None	9/10
989	—	East	W	—	None	6/13, 6/11, 2/08
992	—	Bellevue Summer Only	W	—	None	9/14, 6/13
994	—	Central	W	—	None	6/13, 6/11, 9/05
995	—	Central	W	—	None	9/09, 9/97

Routes from other transit agencies and days of operation

Sound Transit		*Pierce Transit*		*Community Transit*	
Route	**Day**	**Route**	**Day**	**Route**	**Day**
510	W	1	W-S-S	101	W-Sat
511	W	2	W-S-S	105	W-S-S
512	W-S-S	3	W-S-S	106	W
513	W	4	W-S-S	111	W
522	W-S-S	10	W-S-S	112	W-S-S
532	W	11	W-S-S	113	W-S-S
535	W-Sat	13	W	115	W-Sat
540	W	14	W-Sat	116	W-S-S
541	W	16	W-S-S	119	W-S-S
542	W	28	W-S-S	120	W-S-S
545	W-S-S	41	W-S-S	130	W-S-S
550	W-S-S	42	W-S-S	196	W-S-S
554	W-S-S	45	W-S-S	201	W-Sat
555	W	48	W-S-S	202	W-S-S
556	W	51	W-S-S	220	W-S-S
560	W-S-S	52	W-S-S	222	W-S-S
566	W	53	W-S-S	227	W
567	W	54	W-S-S	230	W
574	W-S-S	55	W-S-S	240	W-S-S
577	W-S-S	56	W-S-S	247	W
578	W-S-S	57	W-S-S	270	W-Sat
580	W	63	W	271	W-S-S
586	W	100	W-S-S	277	W
590	W	102	W	280	W-S-S
592	W	202	W-S-S	402	W
594	W-S-S	206	W-S-S	405	W
595	W	212	W-S-S	410	W
596	W	214	W-S-S	412	W
		300	W-S-S	413	W
		400	W	415	W
		402	W-S-S	416	W
		409	W-S-S	417	W
		425	W-S-S	421	W
		497	W	422	W
		500	W-S-S	424	W
		501	W-S-S	425	W
				435	W
				810	W
				821	W
				855	W
				860	W
				871	W
				880	W
				Swift	W-S-S

Base routes

This section lists the routes to be followed between various terminals and bases. Guidelines for use:

1) This section is arranged in alphabetical order by base with the “from base” routing followed by the “to base” routing.

2) The first page of each base contains a list of common routes that are printed in bold type. Each common route has a title, i.e., “Via S/B I-5,” which is referred to in the detailed base routes.

3) The detailed routes are listed in numerical and alphabetical order with numbered streets and avenues first.

Example of usage: If you are scheduled to pull out of South Base and to deadhead to 4 Av S/S Royal Brougham Way for the first timepoint on your run card, you should turn to the “From: South Base” portion and look at the “4 Av S/S Royal Brougham Way” base route. The second line, “Via N/B Hwy 99” in bold type is a ‘common route’ (listed at the front of the section, under “From: South Base”) that takes you to N/B Hwy 99. Follow the common route to N/B Hwy 99, then follow the detailed route to 4 Av S/S Royal Brougham Way.

Common routes from Atlantic (S Royal Brougham Way gates)

Via N/B I-5
R S Royal Brougham Way
L Airport Way S
R 7 Av S
R S Dearborn St
R enter N/B I-5
C N/B I-5

Via S/B I-5
R S Royal Brougham Way
R Airport Way S
R S Holgate St
L SODO Busway
L S Spokane St
R enter S/B I-5
C S/B I-5

Via E/B I-90
R S Royal Brougham Way
L Airport Way S
R 7 Av S
R S Dearborn St
R Rainier Av S
R enter E/B I-90
C I-90

Via 1 Av S Bridge
R S Royal Brougham Way
R Airport Way S
R S Lander St
L 4 Av S
R S Michigan St
R enter 1 Av S Bridge/ SR-509
C 1 Av S Bridge

Via Airport Way S
R S Royal Brougham Way
L Airport Way S
C Seattle Blvd S
R 4 Av S

Via Broadway
R S Royal Brougham Way
L Airport Way S
C Seattle Blvd S
R 5 Av S
R S Jackson St
L 12 Av S
L Boren Av S
C Boren Av
R Broadway

Via S Dearborn St (E/B)
R S Royal Brougham Way
L Airport Way S
R 7 Av S
R S Dearborn St

Via Elliott Av W
R 6 Av S
L Airport Way S
C Seattle Blvd S
R 4 Av S
C 4 Av
L Denny Way
C Western Av W
C Elliott Av W

Via S Lander St
R S Royal Brougham Way
R Airport Way S
R S Lander St

Via Olson Pl SW
R S Royal Brougham Way
R Airport Way S
R S Lander St
L 4 Av S
R S Michigan St
R enter 1 Av S Bridge/ SR-509
C 1 Av S Bridge
R "Myers Way S/ White Center" exit
C 1 Av S
R Olson Pl SW

Via S Spokane St
R S Royal Brougham Way
R Airport Way S
R S Holgate St
R 4 Av S (move to far left lane)
C ramp "To Ferries/ East I-90/I-5/ Spokane" exit only
R E. Martinez Dr S
R "I-5 South/Portland" Exit (#2A)
C S/B I-5
R "West Seattle Br/ Columbian Way" Exit (#163A)
R "Spokane St/West Seattle Br" Exit
C enter "W Seattle Bridge"
C W Seattle Bridge

Via 1 Av
L 6 Av S
R S Holgate St
R 4 Av S (move to far left lane)
C ramp "To Ferries/ East I-90/I-5/ Spokane" exit only
L E. Martinez Dr S
R 1 Av S

Via 1 Av (trolley)
R S Royal Brougham Way
L Airport Way S
C Seattle Blvd S
R 5 Av S
L S Jackson St
R 1 Av S
C 1 Av

Via 3 Av
R S Royal Brougham Way
L Airport Way S
C Seattle Blvd S
R 5 Av S
L S Jackson St
R 4 Av S
L Prefontaine Pl S
C 3 Av

Via 4 Av S (N/B) or Via 4 Av (if continuing north of Yesler)
R S Royal Brougham Way
L Airport Way S
C Seattle Blvd S
R 4 Av S
C 4 Av

Via 5 Av S
R S Royal Brougham Way
L Airport Way S
C Seattle Blvd S
R 5 Av S

Via 6 Av S gate
R 6 Av S
R S Royal Brougham Way
2 Airport Way

Via S Royal Brougham Way gate
R S Royal Brougham Way
2 Airport Way

Common routes from Atlantic (6 Av S gate)

Via N/B I-5
R 6 Av S
R S Royal Brougham Way
L Airport Way S
R 7 Av S
R S Dearborn St
R enter N/B I-5
C N/B I-5

Via N/B I-5 Express lanes (when open)
R 6 Av S
L Seattle Blvd S
R 4 Av S
C 4 Av
R Cherry St
L enter N/B Express lanes
C Express lanes

Via S/B I-5
L 6 Av S
R S Holgate St
L SODO Busway
L S Spokane St
R enter S/B I-5
C S/B I-5

Via E/B I-90
R 6 Av S
R S Royal Brougham Way
L Airport Way S
R 7 Av S
R S Dearborn St
R Rainier Av S
R enter E/B I-90
C I-90

Via 1 Av S Bridge
L 6 Av S
R S Lander St
L 4 Av S
R S Michigan St
R enter 1 Av S Bridge/ SR-509
C 1 Av S Bridge

Via Airport Way S
R 6 Av S
L Airport Way S
C Seattle Blvd S
R 4 Av S

Via Broadway
R 6 Av S
L Airport Way S
C Seattle Blvd S
R 5 Av S
R S Jackson St
L 12 Av S
L Boren Av S
C Boren Av
R Broadway

Via S Dearborn St
R 6 Av S
R S Royal Brougham Way
L Airport Way S
R 7 Av S
R S Dearborn St

Via Elliott Av W
R 6 Av S
L Airport Way S
C Seattle Blvd S
R 4 Av S
C 4 Av
L Denny Way
C Western Av W
C Elliott Av W

Via S Lander St
L 6 Av S
R S Lander St

Via Olson Pl SW
L 6 Av S
R S Lander St
L 4 Av S
R S Michigan St
R enter 1 Av S Bridge/ SR-509
C 1 Av S Bridge
R "Myers Way S/ White Center" exit
C 1 Av S
R Olson Pl SW

Via S Spokane St
L 6 Av S
R S Holgate St
R 4 Av S (move to far left lane)
C ramp "To Ferries/ East I-90/I-5/ Spokane" exit only
R E. Martinez Dr S
R "I-5 South/Portland" Exit (#2A)
C S/B I-5
R "West Seattle Br/ Columbian Way" Exit (#163A)
R "Spokane St/West Seattle Br" Exit
C enter "W Seattle Bridge"
C W Seattle Bridge

Via 1 Av
L 6 Av S
R S Holgate St
R 4 Av S (move to far left lane)
C ramp "To Ferries/ East I-90/I-5/ Spokane" exit only
L E. Martinez Dr S
R 1 Av S

Via 3 Av
R 6 Av S
L Airport Way S
C Seattle Blvd S
R 5 Av S
L S Jackson St
R 4 Av S
L Prefontaine Pl S
C 3 Av

Via 4 Av S or Via 4 Av (if continuing north of Yesler)
R 6 Av S
L Airport Way S
C Seattle Blvd S
R 4 Av S
C 4 Av

Via 5 Av S
R 6 Av S
L Airport Way S
C Seattle Blvd S
R 5 Av S

Common routes from Central (Airport Way gate)

Via N/B I-5
L Airport Way S
R 7 Av S
R S Dearborn St
R enter N/B I-5
C I-5

Via N/B I-5 Express lanes (when open)
L Airport Way S
C Seattle Blvd S
R 4 Av S
C 4 Av
R Cherry St
L enter N/B Express lanes
C Express lanes

Via S/B I-5
R Airport Way S
R S Holgate St
L SODO Busway
L S Spokane St
C enter S/B I-5
C I-5

Via E/B I-90
L Airport Way S
R 7 Av S
R S Dearborn St
R Rainier Av S
R enter E/B I-90
C I-90

Via Broadway
L Airport Way S
R 5 Av S
R S Jackson St
L 12 Av S
L Boren Av S
C Boren Av
R Broadway

Via S Dearborn St
L Airport Way S
R 7 Av S
R S Dearborn St

Via Elliott Av W
L Airport Way S
C Seattle Blvd S
R 4 Av S
C 4 Av
L Denny Way
C Western Av W
C Elliott Av W

Via S Lander St
R Airport Way S
R S Lander St

Via Olson Pl SW
R Airport Way S
R S Holgate St
L 4 Av S
R S Michigan St
R enter 1 Av S Bridge/ SR-509
C 1 Av S Bridge
R "Myers Way S/ White Center" exit
C 1 Av S
R Olson Pl SW

Via S Spokane St
R Airport Way S
R S Holgate St
R 4 Av S (move to far left lane)
C ramp "To Ferries/ East I-90/I-5/ Spokane" exit only
R E. Martinez Dr S
R "I-5 South/Portland" Exit (#2A)
C S/B I-5
R "West Seattle Bridge/ Columbian Way" Exit (#163A)
R "Spokane St/West Seattle Br" Exit
C enter "W Seattle Bridge"
C W Seattle Bridge

Via 1 Av S
R Airport Way S
L S Holgate St
R 4 Av S (move to far left lane)
C ramp "To Ferries/ East I-90/I-5/ Spokane" exit only
L E. Martinez Dr S
R 1 Av S

Via 4 Av S *or* Via 4 Av (if continuing north of Yesler)
L Airport Way S
C Seattle Blvd S
R 4 Av S
C 4 Av

Via 5 Av S
L Airport Way S East Rdwy
R 5 Av S

Common routes from Central (S Massachusetts St gate)

Via N/B I-5
R S Massachusetts St
R 6 Av S
R S Royal Brougham Way
L Airport Way S
R 7 Av S
R S Dearborn St
R enter N/B I-5
C I-5

Via N/B I-5 Express lanes (when open)
R S Massachusetts St
R 6 Av S
L Seattle Blvd S
R 4 Av S
C 4 Av
R Cherry St
L enter N/B Express lanes
C Express lanes

Via S/B I-5
R S Massachusetts St
L 6 Av S
R S Holgate St
L SODO Busway
L S Spokane St
C enter S/B I-5
C I-5

Via E/B I-90
R S Massachusetts St
R 6 Av S
R S Royal Brougham Way
L Airport Way S
R 7 Av S
R S Dearborn St
R Rainier Av S
R enter E/B I-90
C I-90

Via Broadway
R S Massachusetts St
R 6 Av S
L Seattle Blvd S
R 5 Av S
R S Jackson St
L 12 Av S
L Boren Av S
C Boren Av
R Broadway

Via S Dearborn St (E/B)
R S Massachusetts St
R 6 Av S
R S Royal Brougham Way
L Airport Way S
R 7 Av S
R S Dearborn St

Via Elliott Av W
R S Massachusetts St
R 6 Av S
L Seattle Blvd S
R 4 Av S
C 4 Av
L Denny Way
C Western Av W
C Elliott Av W

Via S Lander St
R S Massachusetts St
L 6 Av S
R S Lander St

Via Olson Pl SW
R S Massachusetts St
L 6 Av S
R S Holgate St
L 4 Av S
R S Michigan St
R enter 1 Av S Bridge/ SR-509
C 1 Av S Bridge
R "Myers Way S/ White Center" exit
C 1 Av S
R Olson Pl SW

Via S Spokane St
R S Massachusetts St
L 6 Av S
R S Holgate St
R 4 Av S (move to far left lane)
C ramp "To Ferries/ East I-90/I-5/ Spokane" exit only
R E. Martinez Dr S
R "I-5 South/Portland" Exit (#2A)
C S/B I-5
R "West Seattle Bridge/ Columbian Way" Exit (#163A)
R "Spokane St/West Seattle Br" Exit
C enter "W Seattle Bridge"
C W Seattle Bridge

Via 1 Av S
R S Massachusetts St
L 6 Av S
R S Holgate St
R 4 Av S (move to far left lane)
C ramp "To Ferries/ East I-90/I-5/ Spokane" exit only
L E. Martinez Dr S
R 1 Av S

Via 4 Av S *or* Via 4 Av (if continuing north of Yesler)
R S Massachusetts St
R 6 Av S
L Seattle Blvd S
R 4 Av S
C 4 Av

Via 5 Av S
R S Massachusetts St
R 6 Av S
L Seattle Blvd S
R 5 Av S

1 Av NW/NW 90 St
Via N/B I-5
R "N 85 St/Aurora Av N" Exit (#172)
C N 85 St
R Greenwood Av N
L N 90 St
S (1 Av NW)

1 Av NE/NE 135 St
Via N/B I-5
R "NE 130 St" Exit (#174)
C 5 Av NE
L NE 130 St
R 3 Av NE
L NE 135 St

1 Av/Blanchard St
Via 1 Av
R Blanchard St
S (ns 2 Av)

2 Av S/
S Jackson St (W/B)
Via 4 Av S
L S Jackson St

2 Av/Lenora St
(W/B trolley)
Via 1 Av
R Virginia St
L 3 Av
L Lenora St
S (ns 2 Av; overflow fs 3 Av)

2 Av/Lenora St
(W/B)
Via 1 Av
R Blanchard St
R 3 Av
R Lenora St
S (ns 2 Av)

2 Av/Lenora St
(S/B)
Via 3 Av
L Lenora St
R 1 Av
R Blanchard St
R 2 Av
S (ns Lenora)

2 Av S/S Main St
(E/B)
Via 4 Av S
L S Jackson St
R 2 Av S
R S Main St
S (fs 2 Av S)

2 Av/Marion St
(E/B trolley)
Via 1 Av
R Marion St
S

3 Av/James St *or*
3 Av/Cherry St *or*
3 Av/Pike St *or*
3 Av/Pine St
Via 4 Av S
L Prefontaine Pl S
C 3 Av

3 Av/Pike St
(trolley)
Via 1 Av
R Pike St
S (3 Av)

3 Av/Virginia St
(trolley)
Via 1 Av
R Virginia St
S (ns 3 Av; overflow fs 2 Av)

3 Av/Wall St
Via 4 Av
L Wall St
S (fs 3 Av (northside)

4 Av/Battery St
Via 4 Av s
L Prefontaine Pl S
C 3 Av
R Battery St
S (ns 4 Av)

4 Av S Island Stop
at 4/Jackson
Via 4 Av S
2 Island Stop 4/Jack. (between S Jack. St & S Main St)

4 Av S/
S Jackson St
Via 4 Av S
S (S Jackson St)

4 Av/Pike St
(trolley)
Via 1 Av
R Pike St
S (ns 4 Av)

4 Av/Wall St
Via 4 Av
L Wall St
S (ns 3 Av)

4 Av/Virg.St
(trolley)
Via 1 Av
R Virginia St
S (ns 4 Av; overflow ns 5 Av)

5 Av S/
S Jackson St (W/B)
Via 5 Av S
L S Jackson St

5 Av S/
S Jackson St (E/B)
Via 5 Av S
R S Jackson St

5 or 6 Av/Lenora St
Via 4 Av
R Blanchard St
R Westlake Av
R Lenora St
S (fs 5 Av or 6 Av)

6 Av S/S Atlantic St *or* **6 Av S/S Mass. St**
or **6 Av S/S Royal Brougham Way**
♦ S Atlantic St
R Airport Way S
R S Massachusetts St
R 6 Av S
S (S Atlantic St/ S Mass)

6 Av/Blanchard St
Via 4 Av
R Blanchard St
S (fs 6 Av)

6 Av/Virginia St
(eastbound trolley)
Via 3 Av
R Virginia St
S (ns 6 Av; overflow fs 6 Av)

7 Av/Lenora St
Via 4 Av
R Blanchard St
R 8 Av
R Westlake Av
R Lenora St
S (ns 7 Av)

7 Av NW/NW 100 Pl
Via N/B I-5
R "N 85 St/Aurora Av N" exit (#172)
C N 85 St
C NW 85 St
R 8 Av NW
R NW 100 Pl
S (fs 7 Av NW)

8 Av/Blanchard St
Via 4 Av
R Virginia St
L 8 Av
S (fs Blanchard St)

8 Av S/
S Massachusetts St
R Airport Way S
R S Massachusetts St
S (ns 8 Av S)

12 Av S/
S Jackson St
L Airport Way S
C Seattle Blvd S
R 5 Av S
R S Jackson St
L 12 Av S

13 Av S/S Bailey St via S/B I-5
R "Albro Pl/Swift Av" Exit (#161)
R S Albro Pl
R Stanley Av S
L 13 Av S

14 Av SW/SW 98 St Via Olson Pl SW
R SW Roxbury St
L 14 Ave SW
S (ns SW 98 St)

15 Av E/E John St
or
15 Av E/E Galer St Via Broadway
R E Madison St
L 13 Av
R E Pine St
L 15 Av
C via Rt 10
S (ns John St- on schedule)
or
S (E Galer St)

15 Av/ E Madison St Via Broadway
R E Madison St
L 13 Av
R E Pine St
R 15 Av

15 Av NW/ NW 90 St Via N/B I-5
R "N 85 St/Aurora Av N" Exit (#172)
C N 85 St W/B
C NW 85 St
R 15 Av NW
L 15 Av NW
S (ns NW 90 St)

15 Av NW/ NW Market St Via 4 Av S
R Battery St
L Aurora Av N (enter Aurora Av N/Hwy-99)
C Aurora Av N
R "Green Lake Way N" exit
L N 46 St
C N Market St
C NW Market St
L 15 Av NW

17 Av/ E Jefferson St Via S Dearborn St (W/B)
L Rainier Av S
R S Jackson St
C S Jackson St
L M L King Jr Way S
C M L King Jr Way
L E Cherry St
L 23 Av
R E Jefferson St
S (fs 19 Av)

19 Av E/E Galer St Via Broadway
R E Madison St
L 19 Av
C via Rt 12
S (E Galer St *or* E Aloha St)

21 Av/E James St Via Broadway
R E Jefferson St
L 21 Av

23 Av/E Union St Via Broadway
R E Madison St
R E Union St

24 Av NW/ NW 85 St Via N/B I-5
R "N 85 St/Aurora Av N" Exit (#172)
C N 85 St W/B
C NW 85 St
R 24 Av NW
S (N/B)

25 Av SW/ SW Trenton St via Olson Pl WA
R SW Roxbury St
R Delridge Way SW
L SW Trenton St
L 25 Av SW

25 Av S/ S Walker St Via 5 Av S
R S Jackson St
R Rainier Av S
L S Plum St
R ML King Jr Way S
R S Walker St

28 Av NW/ NW Market St Via Elliot Av W
C 15 Av W
C Ballard Bridge
C 15 Av NW
R "Leary Way" exit
L NW Leary Way
C Leary Av NW
L NW Market St
S (fs 28 Av NW)

28 Av SW/ SW Roxbury St Via Olson Pl SW
R SW Roxbury St
S (fs 28 Av SW)

29 Av SW/ SW Barton St Via Olson Pl SW
R SW Roxbury St
R 35 Av SW
R SW Barton St
S (fs 29 Av SW)

32 Av NW/ NW 54 St Via 4 Av
L Denny Way
C Western Av W
C Elliott Av W
C 15 Av W
C 15 Av NW
R "Leary Way" exit
L NW Leary Way
C Leary Av NW
L NW Market St
L 32 Av NW

34 Av/E Pine St Via S Dearborn St
L Rainier Av S
C 14 Av S
C 14 Av
R E Cherry St
L 34 Av
S (fs Pike St)

34 Av/E Union St Via Broadway
R E Jefferson St
L 21 Av
R E Cherry St
L 34 Av
L E Spring St
R 33 Av
R E Union St
R 34 Av
S

35 SW/ SW Oregon St Via S Spokane St
C W Seattle Bridge
L 35 Av SW

35 Av SW/ SW Roxbury St (N/B) via Olson Pl SW
R SW Roxbury St
R 35 Av SW
S

35 Av SW/
SW Roxbury St
(S/B)
Via S Spokane St
C W Seattle Bridge
C Fauntleroy Way SW
L 35 Av SW
S (SW Roxbury St: fs A.M. Terminal)

42 Av NE/NE 45 St
Via N/B I-5
R "NE 45 St/NE 50 St" Exit (#169)
C "NE 45 St" exit
C 7 Av NE (right lane)
R NE 45 St

45 Av SW/
SW Brace Pt Dr
Via S Spokane St
C Fauntleroy Way SW
L SW Wildwood Pl
R 45 Av SW
L SW Brace Pt Dr

61 Av SW/
Alki Av SW
Via S Spokane St
R "SW Admiral Way" exit
C SW Admiral Way
R 63 Av SW
R Alki Av SW
S (61 Av SW)

NE 100 St/3 Av NE
Via N/B I-5
R "Northgate Way/1 Av NE" Exit (#173)
R 1 Av NE
L NE 100 St
S layover (ns 3 Av NE)
or
Via N/B Express lanes when open
R "NE 103 St" Exit
C NE 103 St
R 1 Av NE
L NE 100 St
S layover (ns 3 Av N)

SW Admiral Way/
Garlough Av SW
Via S Spokane St
R "SW Admiral Way" exit
C SW Admiral Way
2 (Garlough Av SW)

Alaska Junction
Bay 3
Via S Spokane St
C W Seattle Bridge
C Fauntleroy Way SW
R SW Alaska St
S (Bay 3)

Alaska Junction
Bay 5 or Bay 6
Via S Spokane St
C W Seattle Bridge
C Fauntleroy Way SW
R SW Alaska St
R 44 Av SW
S (Bay 5 or Bay 6)

Aurora Village Transit Center Bay 1 *or* **Bay 10**
Via N/B I-5
R "NE 175 St/Aurora Av N" Exit (#176)
L NE 175 St
C N 175 St
R Meridian Av N
L N 200 St
S Bay 10
or
R enter AVTC
2 (Bay 1)

Boren Av/
E Yesler Way
Via 5 Av S
R S Jackson St
L 12 Av S
L Boren Av S
C Boren Av

Broadway/
E Madison St
Via Broadway
R E Madison St
C via Rt 12

Broadway/
E Pine St
Via Broadway
S (E Pine St)

Broadway E/
E Republican St
via S Dearborn St
L Rainier Av S
C Boren Av
R Broadway
C Broadway E
S (E Republican St)

Burien Transit Center (layover lanes)
Via 1 Av S Bridge
C SR-509
R "SW 148 St/Burien/ Sea Tac Airport" exit
R SR-518
C SW 148 St
L entr Burien TC (opp. Burien Plaza)
S (layover)

California Av SW/
SW Atlantic St
Via S Spokane St
R "SW Admiral Way" exit
C SW Admiral Way
R California Av SW
L SW Seattle St
R 44 Av SW
R SW Atlantic St

Eastlake Av E/
E Nelson Pl
(lay North of Zymogenetics)
or **1000 block (next to Hutchinson Center)**
Via N/B I-5
L "Mercer St/Seattle Center" Exit (#167)
R Fairview Av N (stay in far right lane)
R Fairview Av N
L Fairview Av E (just after bridge)
R E Garfield St
R Eastlake Av E
S (E Nelson Pl)
or
S (1000 block next to Hutchinson Center)

Greenwood Av N/
N Innis Arden Way
Via N/B I-5
R "SR-523/NE 145 St/5 Av NE" Exit(#175)
C 5 Av NE
L NE 145 St
C N 145 St
R Aurora Av N
L N 160 St
R Greenwood Av N
L N Innis Arden Way

Issaquah Transit Center
Via E/B I-90
C I-90
R "SR-900 S/Renton" Exit (#15)
R 17 Av NW (Renton-Issaquah Rd SE SR-900)
L enter Issaquah Transit Center (bus only)
2 (layover)

Layover NW 100 Pl (RapidRide D Line)
Via Elliot Av W
C 15 Av W
C 15 AV NW
R NW 85 St
L 8 AV NW
R NW 100 PL
S (fs 7 Av NW)

Loyal Av NW/ View Av NW
Via N/B I-5
R "N 85 St/Aurora Av N" Exit (#172)
C N 85 St W/B
C NW 85 St
R Golden Gardens Dr NW
R View Av NW
S (Loyal Av NW)

Madrona Dr/ Lk Washington Blvd
Via Broadway
R E Madison St
R E Union St
C via Rt 2
S (Lk Wash Blvd)

Meridian Av N/ N 150 St
Via N/B I-5
R "NE 145 St" Exit (#175)
L 5 Av NE
L NE 155 St
C N 155 St
L Meridian Av N (Layover fs N 150 St ns driveway at landing pad)

Minor Av/ Stewart St
Via 4 Av
R Virginia St
L Fairview Av
R Denny Way
R Minor Av

Minor Av N/ Valley St
Via N/B I-5
R "Mercer St/Seattle Center" Exit (#167)
R Fairview Av N (stay in far right lane
R Fairview Av N
R Aloha St
R Minor St
S (if both layovers occupied **R** on Valley to overflow)

MLK Jr Way/ E Alder St
Via 5 Av S
R S Jackson St
L MLK Jr Way

Montlake Blvd NE/ NE Pacific Pl
Via N/B I-5 Express Lanes
R "NE 42 St" exit
C NE 42 St
R Roosevelt Way NE
L NE Campus Pkwy
R 15 Av NE
L NE Pacific St
L NE Pacific Pl
S (layover)

Mt Baker Transit Center (Trolley)
R S Jackson St
R Rainier Av S
L S McClellan St
R ML King Jr Way S
R enter Mt Baker TC
C Transit Center rdwy (stay in middle lane)
S (Bay 3)

Mt Rainier Dr S/ Mt St Helens Pl S
Via 5 Av S
R S Jackson St
R Rainier Av S
L S McClellan St
R Mt Rainier Dr S
L S Hanford St
L Mt Rainier Dr S

Newport Way SW/W Sunset Way
Via E/B I-90
C I-90
R "Front St/E Lk Samm Pkwy SE" Exit (#17)
R Front St N
C Front St S
R Newport Way SW

Northgate Transit Center Bay 6
Via N/B I-5
R "Northgate Way/ 1 Av NE" Exit (#173)
R 1 Av NE
L NE 100 St
L enter NTC
Proceed to NW layover near NE 103 St. Leave one minute before Bay 6 scheduled time. Make u-turn and proceed through S/B lanes.
S (Bay 6)

Prefontaine Pl S/ Yesler Way
Via Airport Way S
L Prefontaine Pl S
C regular route

Rainier Av S/ S Henderson St
Via S/B I-5
R "Pac Hwy S/ E Marg. Way S" Exit (#158)
L S Boeing Acc. Rd
C S Ryan Way
C S Ryat St
L 51 Av S
R Rainier Av S
L Seward Pk Av S
L S Henderson St
S

Shoreline CC
Via N/B I-5
R "SR-523/NE 145 St/5 Av NE" Exit (#175)
C 5 Av NE
L NE 145 St
C N 145 St
R Aurora Av N
L N 160 St
R Greenwood Av N
L N Innis Arden Way
R island to N-S rdwy (keep left on upper rdwy)

Shoreline Park and Ride
Via N/B I-5
R "NE 175 St" exit (#176)
L NE 175 St
C N 175 St
R Aurora Av N
L South enter Shoreline P&R
S (layover zone)

Common routes to Atlantic

Via N /B I-5

- ♦ I-5
- R "W Seattle Bridge/ Columbian Way"" Exit (#168)
- C "W Seattle Bridge" Exit
- C "Safeco Field/ Spokane St" Exit
- C S Spokane St
- R SODO Busway
- R S Holgate St
- L 6 Av S
- R S Royal Brougham Way
- R Airport Way S
- 2 base

Via S/B I-5

- ♦ I-5
- R "Airport Way S" Exit (#164)
- L Airport Way S (N/B)
- L S Royal Brougham Way
- L Airport Way S
- 2 base

Via Airport Way S (N/B)

- ♦ Airport Way S
- L S Royal Brougham Way
- L Airport Way S
- 2 base

Via Broadway

- ♦ Broadway
- L Boren Av
- C Boren Av S
- R 12 Av S
- R S Jackson St
- L 5 Av S
- L Seattle Blvd S
- C Airport Way S
- 2 base

Via S Dearborn St

- ♦ S Dearborn St
- L Maynard Av S
- L Airport Way S
- 2 base

Via Elliott Av W

- ♦ Elliott Av W
- L Western Av W
- L W Denny Way
- C Denny Way
- R 2 Av
- C 2 Av Ext S
- C 4 Av S
- L Seattle Blvd S
- C Airport Way S
- 2 base

Via Hwy 99

- ♦ S/B Hwy 99
- R "Downtown/ Denny Way" exit
- C Wall St
- L 2 Av
- C 2 Av Ext S
- C 4 Av S
- L Seattle Blvd S
- C Airport Way S
- 2 base

Via West Seattle Bridge

- ♦ West Seattle Bridge
- R "4 Av S" exit
- R 4 Av S
- R S Holgate St
- L 6 Av S
- R Massachusetts St
- 2 base

Via 1 Av

- ♦ 1 Av
- C 1 Av S
- L S Jackson St
- R 5 Av S
- L Seattle Blvd S
- C Airport Way S
- 2 base

Via 2 Av

- ♦ 2 Av
- C 2 Av Ext S
- C 4 Av S
- L Seattle Blvd S
- C Airport Way S
- 2 base

Via 3 Av

- ♦ 3 Av
- C 3 Av S
- L 2 Av Ext S
- L S Jackson St
- R 5 Av S
- L Seattle Blvd S
- C Airport Way S
- 2 Base

Via 4 Av S

- ♦ 4 Av S
- R S Holgate St
- L 6 Av S
- R S Royal Brougham Way
- R Airport Way S
- 2 base

Via 5 Av S

- ♦ 5 Av S
- L Seattle Blvd S
- C Airport Way S
- 2 base

Via 6 Av S

- ♦ 6 Av S
- R S Royal Brougham Way
- R Airport Way S
- 2 base

Common routes to Central

Via N/B I-5
- ♦ I-5
- R "West Seattle Bridge/ Columbian Way" Exit (#163)
- C "Spokane St" Exit
- C S Spokane St
- R SODO Busway
- R S Holgate St
- L 6 Av S
- R S Massachusetts St
- 2 base

Via S/B I-5
- ♦ I-5
- R "Airport Way" Exit (#164)
- C Airport Way S
- R S Massachusetts St
- 2 base

Via S/B I-5 When Express lanes are open
- ♦ I-5
- C "5 Av/Columbia St" Exit
- L 5 Av
- C 5 Av
- L Airport Way S
- R S Massachusetts St
- 2 base

Via W/B I-90
- ♦ I-90 Regular lanes
- L "Buses/Carpools" Exit (upon leaving Mt Baker Tunnel)
- C I-90 Bus/Carpool lane
- R Airport Way S
- 2 Base

Via Airport Way S
- ♦ Airport Way S
- L S Holgate St
- R 6 Av S
- R S Massachusetts St
- 2 base

Via Broadway
- ♦ Broadway
- L Boren Av
- C Boren Av S
- R 12 Av S
- R S Jackson St
- L 5 Av S
- L Airport Way S
- R S Massachusetts St
- 2 base

Via S Dearborn St
- ♦ S Dearborn St
- L Maynard Av S
- L Airport Way S
- R S Massachusetts St
- 2 base

Via Elliott Av W
- ♦ Elliott Av W
- L Western Av W
- L W Denny Way
- C Denny Way
- R 2 Av
- C 2 Av Ext S
- C 4 Av S
- L Seattle Blvd S
- C Airport Way S
- R S Mass. St
- 2 base

Via Hwy 99
- ♦ S/B Hwy 99
- R "Downtown/ Denny Way" exit
- C Wall St
- L 2 Av
- C 2 Av Ext S
- C 4 Av S
- L Seattle Blvd S
- C Airport Way S
- R S Massachusetts St
- 2 base

Via S Michigan St
- ♦ S Michigan St
- L 4 Av S
- R S Lander
- L 6 Av S
- R S Massachusetts St
- 2 base

Via West Seattle Bridge
- ♦ West Seattle Bridge
- R "4 Av S" exit
- R 4 Av S
- R S Lander St
- L SODO Bswy
- R S Holgate St
- L 6 Av S
- R S Massachusetts St
- 2 base

Via E Marginal Way S
- ♦ E Marginal Way S (SR-99)
- R 1 Av S
- R S Holgate St
- L 6 Av S
- R S Massachusetts St
- 2 base

Via 1 Av S
- ♦ West Seattle Bridge
- R "1 Av" exit
- L 1 Av S
- R S Lander St
- L SODO Busway
- R S Holgate St
- L 6 Av S
- R S Massachusetts St
- 2 base

Via 1 Av
- ♦ 1 Av
- C 1 Av S
- L S Jackson St
- R 2 Av Ext S
- C 4 Av S
- L Seattle Blvd S
- C Airport Way S
- R S Massachusetts St
- 2 base

Via 2 Av
- ♦ 2 Av
- C 2 Av Ext S
- C 4 Av S
- L Seattle Blvd S
- C Airport Way S
- R S Massachusetts St
- 2 base

Via 5 Av S
- ♦ 5 Av S
- L Airport Way S
- R S Massachusets St
- 2 base

Via 6 Av S
- ♦ 6 Av S
- R S Massachusetts St
- 2 base

1 Av NW/NW 90 St
- ♦ NW 90 St
- L 3 Av NW
- R NW 85 St
- L 15 Av NW
- C 15 Av W
- C **Via Elliott Av W**

1 Av NE/NE 140 St
- ♦ 1 Av NE
- R NE 145 St
- R enter S/B I-5
- C **Via S/B I-5**

2 Av S/ S Jackson St
- ♦ S Jackson St
- R 2 Av Ext S
- C 4 Av S
- L Seattle Blvd S
- C Airport Way S
- R S Massachusetts St
- 2 base

2 Av/James St *or* 2 Av/Marion St Via 2 Av

2 Av Ext S/ S Jackson St
- ♦ 2 Av Ext S
- C 4 Av S
- L S Royal Brougham Way
- R 6 Av S
- L S Massachusetts St
- 2 base

2 Av/Lenora St
♦ Lenora St
L 1 Av
C **Via 1 Av**

2 Av/Pine St *or*
2 Av/Pike St *or*
2 Av/Lenora St
♦ 2 Av
C 2 Av Ext S
C 4 Av S
L S Royal Brougham Way
R Airport Way S
R S Massachusetts St
2 base

3 Av/Cedar St
L Cedar St
L 2 Av
C **Via 2 Av**

3 Av/Pike St (trolley)
♦ 3 Av
L Lenora St
L 1 Av
C **Via 1 Av**

3 Av/Pike St *or*
3 Av/Pine St *or*
3 Av/ Union St
♦ 3 Av
R Stewart St
C Olive Way
L Howell St
R enter S/B I-5
C **Via S/B I-5**

3 Av/Seneca St *or*
3 Av/James St *or*
3 Av/Cherry St *or*
3 Av/Yesler Way *or*
3 Av/Main St
C 3 Av
L 2 Av Ext S
C 4 Av S
L Seattle Blvd S
C Airport Way S
2 base

3 Av S/ S Washington St
♦ S Washington St
L 2 Av Ext S
C **Via 2 Av S**

3 Av/Virginia St (N/B)
♦ 3 Av
L Lenora St
L 2 Av
C **Via 2 Av**

4 Av/Pine St (N/B)
♦ 4 Av
L Lenora St
L 2 Av
C **Via 2 Av**

4 Av/University St *or*
4 Av/Union St (N/B)
♦ 4 Av
L Pine St
L 2 Av
C 2 Av Ext S
C 4 Av S
L S Royal Brougham Way
R Airport Way S
R S Massachusetts St
2 base

4 Av/Wall St
Via 2 Av
C Wall St
L 2 Av
C **Via 2 Av**

5 Av S/ S Jackson St (W/B)
♦ S Jackson St
L 5 Av S
C **Via 5 Av S**

5 Av S/ S Jackson St (E/B)
♦ S Jackson St
R 5 Av S
C **Via 5 Av S**

5 Av S/ S Jackson St(S/B)
♦ 5 Av S
C **Via 5 Av S**

5 Av S/S Main St
♦ 5 Av S
C **Via 5 Av S**

5 Av /Terrace St
R 5 Av S
C **Via 5 Av S**

6 Av/Blanchard St
♦ Blanchard St (E/B)
R 8 Av
R Westlake Av
L 5 Av
C 5 Av S
C **Via 5 Av S**

6 Av S/S Royal Brougham Way
♦ 6 Av S
L S Massachusetts St
L enter Central Base Yard
2 lane

7 Av/Olive Way
♦ Olive Way
L Howell St
R enter S/B I-5
C **Via S/B I-5**

12 Av S/ S Jackson St
♦ S Jackson St
L 5 Av S
C **Via 5 Av S**

14 Av NW/ NW 105 St
♦ NW 105 St
R 13 Av NW
R NW 103 St
L 14 Av NW
R NW 100 St
L 15 Av NW
C 15 Av W
C Elliott Av W
C **Via Elliott Av W**

15 Av E/E Galer St
♦ 15 Av E
R E John St
L Broadway E
C Broadway
C **Via Broadway**

15 Av E/E John St
♦ 15 Av E
R E John St
L Broadway E
C Broadway
C **Via Broadway**

15 Av/ E Madison St
♦ 15 Av
R E Madison St
L Broadway
C **Via Broadway**

17 Av/ E Jefferson St
♦ E Jefferson St
L 21 Av
L E Cherry St
C E James Way
C James St
L 6 Av
C enter S/B I-5
C **Via S/B I-5**

21 Av/E James St
R E Cherry St
R 23 Av
R E Jefferson St
L Broadway
C **Via Broadway**

22 Av NW/ NW 85 St
♦ NW 85 St
C N 85 St
C enter S/B I-5
C **Via S/B I-5**

23 Av/E Union St
♦ E Union St
R 13 Av
L E Madison St
L Broadway
C **Via Broadway**

25 Av SW/ SW Trenton St
- ♦ 25 Av SW
- R SW Barton St
- L 26 Av SW
- L SW Roxbury St
- L Olson Pl SW
- L 1 Av S
- R enter N/B SR-509
- C 1 Av S Bridge
- R "S Michigan St" exit
- C **Via S Michigan St**

25 Av S/ S Walker St
- ♦ S Walker St
- R Rainier Av S
- L S Jackson St
- L 5 Av S
- C **Via 5 Av S**

28 AV NW/ NW Market St
- C NW Market St
- L 32 AV NW
- L NW 54 St
- C NW Market St
- R Leary Av NW
- C NW Leary Way
- R 15 Av NW
- C 15 Av W
- C **Via Elliott Av W**

29 Av SW/ SW Barton St
- ♦ SW Barton St
- R 26 Av SW
- L SW Roxbury St
- L Olson Pl SW
- L 1 Av S
- R enter N/B SR 509 "To Seattle Hwy 99/I-5"
- C SR-509
- C 1 Av S Bridge
- R "S Michigan St" exit
- C S Michigan St
- L 4 Av S
- R S Holgate St
- L 6 Av S
- C **Via 6 Av S**

32 Av NW/ NW 54 St
- ♦ 32 Av NW
- L NW 54 St
- C NW Market St
- R Leary Av NW
- C NW Leary Way
- R 15 Av NW
- C 15 Av W
- C **Via Elliott Av W**

34 Av/E Union St
- ♦ 34 Av
- R E Cherry St
- L 23 Av
- R E Jefferson St
- L Broadway
- C **Via Broadway**

35 Av SW/ SW Roxbury St (northbound)
- ♦ 35 Av SW
- R W Seattle Bridge
- C bus only lane
- C **Via West Seattle Bridge**

45 Av SW/ SW Brace Pt Dr
- ♦ SW Brace Pt Dr
- C California Av SW
- R SW Barton St
- L 35 Av SW
- R W Seattle Bridge
- C W Seattle Bridge (bus only lane)
- C **Via W Seattle Bridge**

61 Av SW/ Alki Av SW
- ♦ Alki Av SW
- R 61 Av SW
- L SW Admiral Way
- C SW Spokane St
- C enter W Seattle Bridge (To City Center/I-5/Hwy 99)
- C W Seattle Bridge (bus only lane)
- C **Via W Seattle Bridge**

Alaska Junction Bay 1 *or* **Bay 2**
- ♦ SW Alaska St Bay 1 or Bay 2
- L Fauntleroy Way SW
- C W Seattle Bridge (bus only lane)
- C **Via West Seattle Bridge**

Alaska Junction Bay 5
- ♦ 44 Av SW
- L SW Oregon St
- L Glenn Way SW
- L SW Alaska St
- L Fauntleroy Way SW
- C W Seattle Bridge (bus only lane)
- C **Via West Seattle Bridge**

Aurora Av N/ N 192 St
- ♦ Aurora Av N
- L N 175 St
- C NE 175 St
- R enter S/B I-5
- C **Via S/B I-5**

Aurora Village Transit Center Bay 1 *or* **Bay 3**
- ♦ AVTC
- L N 200 St
- R Meridian Av N
- L N 175 St
- R enter S/B I-5
- C **Via S/B I-5**

Boren Av/ E Yesler Way
- ♦ Boren Av
- C Boren Av S
- R 12 Av S
- R S Jackson St
- L 5 Av S
- C **Via 5 Av S**

Broadway/ E Madison St
- ♦ E Madison St
- L Broadway
- C **Via Broadway**

Broadway E/E Republican St
- ♦ Broadway E
- L E Roy
- R Broadway E
- R E Aloha St
- R 10 Av E
- L Broadway E
- L Boren Av
- C Rainier Av S
- R S Dearborn St
- C **Via S Dearborn St**

Burien Transit Center Bay 5 *or* **Bay 6**
- ♦ Bay 5 or 6
- C thru TC
- C exit to SW 148 St
- R SW 148 St
- C SR-518
- R enter N/B SR-509
- C SR-509
- C 1 Av S Bridge
- R "S Michigan St" exit
- C S Michigan St
- L 4 Av S
- C **Via 4 Av S**

California Av SW/ SW Atlantic St
- ♦ SW Atlantic St
- R California Av SW
- L SW Admiral Way
- C SW Spokane St
- C enter W Seattle Bridge
- C W Seattle Bridge (bus only lane)
- C **Via West Seattle Bridge**

Fairview Av N/ Aloha St Via S/B I-5
- R Aloha St
- R Minor St
- R Valley St
- L Fairview Av N
- L Mercer St
- C Mercer St (stay in far right lane)
- C South to I-5/I-90
- C **Via S/B I-5**

Fauntleroy Way Ferry Zone
- ♦ Fauntleroy Way SW
- L SW Wildwood Pl
- L SW Brace Pt Dr
- C California Av SW
- R SW Barton St
- L 35 Av SW
- R W Seattle Bridge
- C bus only lane
- C **Via West Seattle Bridge**

Prefontaine Pl S/ Yesler Way
Via Airport Way S
- L Prefontaine Pl S
- C regular route

Houghton Park and Ride Bay 1
- ♦ Bay1
- C 116 Av NE
- L NE 70 Pl
- C NE 72 Pl
- L enter S/B I-405
- C I-405
- R "SR-520 West/ Seattle" Exit (#14B)
- C SR-520 (merge left to HOV lane)
- C entr "I-5 South/ Seattle/Seattle/ Portland"
- C **Via S/B I-5**

Issaquah Transit Center
- C thru bus loop
- C 17 Av NW Exit (Renton-Issaquah Rd Se/SR-900)
- R enter W/B I-90
- C **Via W/B I-90**

Layover NW 100 PL (RapidRide D Line)
- C NW 100 PL
- C NW 103 St
- R 3 Av NW
- R Holman Rd NW
- C 15 AV NW
- C 15 Av W
- C **Via Elliott Av W**

Loyal Av NW/ View Av NW
- ♦ View Av NW
- R Loyal Av NW
- L Golden Gardens Dr NW
- C 32 Av NW
- L NW 85 St
- R 15 Av NW
- R 15 Av W
- C Elliott Av W
- C **Via Elliott Av W**

Madrona Dr/ Lake Washington Blvd
Via Rt 2
- 2 13 Av/ E Madison St
- L E Madison St
- L Broadway
- C **Via Broadway**

S Main St (E/B)/ 2 Av S
- ♦ S Main St
- R 2 Av Ext S
- C 4 Av S
- C S Royal Brougham Way
- R 6 Av S
- L S Massachusetts St
- 2 base

Meridian Av N/ N 150 St
- ♦ Meridian Av N
- L N 145 St
- C NE 145 St
- R enter S/B I-5
- C **Via S/B I-5**

MLK Jr Way E/ E Alder St
- ♦ MLK Jr Way E
- C MLK Jr Way E
- R S Jackson St
- L 5 Av S
- C **Via 5 Av S**

Montlake Blvd NE/ NE Pacific Pl
- ♦ NE Pacific Pl
- R Montlake Blvd NE
- C Montlake Blvd E
- R enter "W/B SR-520 West/Seattle"
- C SR-520
- L enter "I-5 South/ Seattle/Portland"
- C I-5
- C **Via S/B I-5**

Mt Baker Transit Center (Trolley)
- ♦ Mt Baker Transit Center
- R Rainier Av S
- L S Jackson St
- L 5 Av S
- C **Via 5 Av S**

Mt Rainier Dr S/ Mt St Helens Pl S
- ♦ Mt Rainier Dr S
- L S McClellan St
- R 31 Av S
- L S Jackson St
- L 5 Av S
- C **Via 5 Av S**

Newport Way SW/W Sunset Way
Via W/B I-90
- ♦ Newport Way Sw
- R W Sunset Way
- L Front St N
- L enter W/B I-90
- C I-90
- C **Via W/B I-90**

Northgate Transit Center Bay 2
- ♦ NTC Bay 2
- L NE 103 St
- R 1 Av NE
- L NE Northgate Way
- R enter S/B I-5
- C **Via S/B I-5**

Rainier Av S/ S Henderson St (W/B)
- R S Henderson St
- R MLK Jr Way S
- L S Othello St
- C S Myrtle Pl
- C S Myrtle St
- C Swift Av S
- L enter N/B I-5
- C **Via S/B I-5**

Shoreline Community College
- ♦ SCC
- C Upper rdwy (past bldgs1000, 1100, 1300)
- L 1st left turn past bldg 1300
- L NW Innis Arden Way
- C N Innis Arden Way
- R Greenwood Av N
- L N 160 St
- R Aurora Av N
- L N 145 St
- C NE 145 St
- R enter S/B I-5
- C **Via S/B I-5**

SODO Busway/ S Royal Brougham Way
- ♦ SODO Busway (S/B)
- L S Holgate St
- L 6 Av S
- R S Massachusetts St
- L Central Base yard

Tukwila Int'l Blvd Station (All Bays)

C bus-only rdwy
C central rdwy (thru station)
L exit rdwy
L Southcenter Blvd (S 154 St)
R Int'l Blvd (Hwy 99)
C Tukwila Int'l Blvd
L E Marginal Way S
C **Via E Marginal Way S**

Westlake Av/ Virginia St (E/B)

♦ Virginia St
R 9 Av
L Howell St
R enter to S/B I-5
C **Via S/B I-5**

Common routes from Bellevue/East

Make freeway stops on SR-520

Via 148 Av NE
- ♦ 124 Av NE
- L NE 8 St
- R 148 Av NE
- C 148 Av SE
- C 150 Av SE

Via Bel-Red Rd
- ♦ 124 Av NE
- L Bel-Red Rd

Via Montlake
- ♦ 124 Av NE
- C enter W/B SR-520
- C SR-520
- R "Montlake Blvd" exit
- C Montlake Blvd E
- C Montlake Blvd NE

Via I-405/NE 6 St HOV Ramp
- ♦ 124 Av NE
- R NE 12 St(Bel-Red Rd)
- L 112 Av NE
- L NE 6 St
- C to I-405 HOV S/B enter ramp
- R enter S/B I-405
- C I-405

Via N/B I-405
- ♦ 124 Av NE
- C enter W/B SR-520
- C SR-520
- R "I-405 North/ Everett" exit
- C I-405

Via S/B I-405
- ♦ 124 Av NE
- C enter W/B SR-520
- C SR-520
- R enter S/B I-405 "Renton"
- C I-405

Via W/B I-90
- ♦ 124 Av NE
- R NE 8 St
- L 116 Av NE
- R NE 4 St
- L enter S/B I-405
- C I-405
- R "I-90 West Seattle/Mercer Island" Exit (#11)
- C I-90

Via N/B I-5
- ♦ 124 Av NE
- C enter W/B SR-520
- C SR-520
- R "I-5 North/ Vancouver BC/ Roanoke St" exit
- C I-5

Via E/B SR-520
- ♦ 124 Av NE
- R Northup Way
- C NE 20 St
- L 148 Av NE
- R enter E/B SR-520
- C SR-520

Via W/B SR-520
- ♦ 124 Av NE
- C enter W/B SR-520 *or*

When posted at the base or when instructed by coordinator:
- L Northup Way
- L 108 Av NE
- R HOV enter SR-520
- C SR-520 HOV lane
- C enter "I-5 South/ Seattle/Portland"
- C I-5
- R "Stewart St/Denny Way" Exit (#166)
- C Stewart St

1 Av NE/NE 135 St Via N/B I-5
- R "NE 130 St/ Roosevelt Way" Exit (#174)
- C 5 Av NE
- L NE 130 St
- R 3 Av NE
- L NE 135 St

4 Av NE/NE 100 St Via N/B I-5
- R "Northgate Way/ 1 Av NE" Exit (#173)
- R 1 Av NE
- L NE 103 St
- R 5 Av NE
- R NE 100 St

6 Av/6 St Via N/B I-405
- R "NE 85 St/Kirkland" Exit (#18)
- R NE 85 St
- R 6 St
- R 6 Av

6 Av S/S Royal Brougham Way (N/B) Via W/B I-90

When Express Lanes are CLOSED
- C I-90 regular lanes
- L "Bus/Carpools" exit (upon exiting Mt. Baker tunnel)
- C I-90 Bus/Carpool lane
- C I-90 Express lanes
- C I-90 Bus/Carpool lanes (west of Rainier Av S freeway station)

(DO NOT ENTER "Metro Transit Only" Exit to rail/ bus tunnel)
- R Seattle Blvd S
- C Airport Way S
- R S Massachusetts St
- R 6 Av S
- S (ns S Royal Brougham Way)

6 Av S/S Massachusetts St Via W/B I-90

When Express Lanes are CLOSED
- C I-90 regular lanes
- L "Bus/Carpools" exit (upon exiting Mt. Baker tunnel)
- C I-90 Bus/Carpool lane
- C I-90 Express lanes
- C I-90 Bus/Carpool lanes (west of Rainier Av S freeway station)

(DO NOT ENTER "Metro Transit Only" Exit to rail/ bus tunnel)
- R Seattle Blvd S
- C Airport Way S
- R S Massachusetts St
- R 6 Av S
- S (fs S Massachusetts St)

To 7 Av/Bell St Via WB SR-520
- R 8 Av
- L Bell St

8 Av/Blanchard St Via W/B SR-520
- R 6 Av
- R Blanchard St
- S (fs 8 Av)

9 Av/Pine St (S/B, east curb) Via W/B SR-520
- L 9 Av
- S

11 Av NE/NE 47 St Via Montlake
- L NE Pacific St
- L 15 Av NE
- L Roosevelt Way NE
- L NE 47 St
- S (fs 11 Av NE)

25 Av NE/NE 80 St Via Montlake
- L 25 Av NE
- S (NE 80 St)

76 Av SE/SE 24 St
Via W/B I-90
R "Island Crest Way" Exit (#7)
C N Mercer Way
L 77 Av SE
R SE 27 St
R 76 Av SE

77 Av SE/SE 32 St
Via W/B I-90
R "Island Crest Way" Exit (#7)
C N Mercer Way
L 77 Av SE
L SE 32 St

92 Av SE/SE 42 St
Via S/B I-405
R "I-90 W/Seattle/ Mercer Island" Exit (#11)
C I-90
R "Island Crest Way" Exit (#7)
L Island Crest Way
L SE 40 St
R 92 Av SE
S

101 Pl NE/
NE 116 St
Via N/B I-405
R "NE 116 St" Exit (#20A)
L NE 116 St
2 pullout/ 101 Pl NE

106 Av NE/NE 8 St
♦ 124 Av NE
R NE 8 St
L 116 Av NE
R NE 4 St
R 116 Av NE
S

110 Av NE/NE 10 St
♦ 124 Av NE
R NE 12 St(Bel-Red Rd)
L 110 Av NE
S

116 Av NE/NE 2 Pl
♦ 124 Av NE
R NE 12 St (Bel-Red Rd)
L 112 Av NE
L Main St
L 116 Av NE
2 layover (NE 2 Pl)

120 Av NE/
NE 80 St
(Lake Wash HS EB)
Via N/B I-405/
R "NE 70 Pl" Exit (#17)
L 116 Av NE
R NE 80 St
S (fs 120 Av NE)

122 Av NE/
NE 80 St
(Lake Wash. HS W/B)
Via N/B I-405
R "SR-908/Redmond NE 85 St/Kirkland" Exit (#18)
R "SR-908 East/ Redmond"
R NE 85 St
R 124 Av NE
R NE 80 St
S (fs 122 Av NE (pullout)

124 Av SE/SE 44 St
Via I-405/
NE 6 St
HOV Ramp
R "Coal Creek Pkwy Factoria" Exit (#10)
L Coal Creek Pkwy SE
L 124 Av SE

185 Av NE/
NE Redmond-Fall City Rd
Via E/B SR-520
R "Redmond Way" exit
R NE Redmond Way
C NE Redmond-Fall City Rd(SR- 202)
S (ns 185 Av NE pullout)

220 Av SE/SE 51 St
Via S/B I-405
R "I-90 East/Spokane" Exit (#11)
C I-90
R "Lk Samm. State Pk" Exit (#15) (stay in left lane)
L 17 Av NW (Renton-Issaquah Rd SE/SR-900)
C NW Samm. Rd
C SE 56 St
L E Lk Sammamish Pkwy SE
L SE 51 St

Atlantic Base
NW Yard
Via W/B I-90
L "Buses/Carpools" exit (upon exiting Mt. Baker tunnel)
(DO NOT ENTER "Metro Transit Only" exit to rail/ bus tunnel)
R Seattle Blvd S
R 6 Av S
L S Royal Brougham Way
R enter Atlantic Base NW Yard
S (assigned lane)

Aurora Av N/
N 192 St (E/B)
Via N/B I-5
R "NE 175 St/Aurora Av N" Exit (#176)
L NE 175 St
C N 175 St
R Aurora Av N
L Shoreline P&R (south entrance)
C thru P&R
R N 192 St

Avondale Pl NE/
Avondale Rd NE
Via E/B SR-520
C Avondale Rd NE
R Avondale Pl NE

Bear Creek
layover area
Via E/B SR-520
C Avondale Rd NE
R NE Union Hill Rd
R enter P&R east rdwy

Bellevue Transit
Center Bay 1
♦ 124 Av NE
R NE 12 St (Bel-Red Rd)
L 108 Av NE
S (Bay 1)

Bellevue Transit
Center Bays 2-6
♦ 124 Av NE
R NE 12 St (Bel-Red Rd)
L 108 Av NE
L enter BTC
S (assigned Bay)

Bellevue Transit
Center Bays 7-11
♦ 124 Av NE
R NE 12 St (Bel-Red Rd)
L 112 Av NE
R NE 6 St
C enter BTC
S (assigned Bay)

Bellevue Transit
Center Bay 12
♦ 124 Av NE
R NE 8 St
L 116 Av NE
R NE 4 St
R 108 Av NE
2 BTC Bay 12

Brickyard Park and Ride layover
Via N/B I-405
R "NE 160 St" Exit
L Juanita/Woodinville Way NE(left lane)
L enter S/B I-405
R "Transit Only" lane adjacent to I-405 ramp
C rdwy behind Brickyard Road P&R

Brown Av NE/ Richardson St
Via E/B SR-520
C Avondale Rd NE
R NE Woodinville/ Duvall Rd
R Carnation/Duvall Rd(SR-203)/ Main St
L Valley St
L Brown Av NE
S (fs Richardson St)

Coal Creek Pkwy SE/Newcastle Way
Via I-405/NE 6 St HOV Ramp
R "Coal Creek Pkwy" Exit (#10)
L Coal Creek Pkwy SE
L Newcastle Way

Coal Creek Pkwy SE/I-405
Via I-405/NE 6 St HOV Ramp S/B
R "Coal Creek Pkwy" Exit (#10)
L Coal Creek Pkwy SE
2 Stop (pullout immediately after turn)

Convention Place Station (CPS)
Via W/B SR-520
L 9 Av
C enter CPS
S (assigned lane)

Eastgate Park and Ride layover A
Via 148 Av NE
R SE Eastgate Way
R 140 Av SE
R enter Eastgate P&R
2 layover

Eastgate Park and Ride layover B
Via 148 Av NE
R SE Eastgate Way
R enter P&R (bus only)
R to layover B (if layover B is full, circle P&R loop to layover A)

Factory stores of North Bend
Via S/B I-405
R "I-90 East/Spokane" Exit (#11)
C I-90
R "Bendigo Blvd S/ N. Bend" Exit (#31)
L Bendigo Blvd S (street at bottom of exit ramp, operate under I-90)
L S Fork Av (412 Av SE, entrance "Factory Stores of N Bend")
L entrance roadway Factory Stores
L perimiter roadway
R roadway in front of stores
R roadway to DHL/UPS mailboxes (near center of parking lot)
L roadway
S layover along this roadway which faces in the direction of I-90

Houghton Park and Ride layover
Via N/B I-405
R "NE 70 Pl" Exit (#17)
L 116 Av NE
R NE 70 Pl
R enter Houghton P&R
2 layover

I-405/SE 8 St
♦ 124 Av NE
R NE 12 St (Bel-Red Rd)
L 112 Av NE
L NE 4 St
R enter S\B I-405
C I-405
R "SE 8 St" Exit (#12)
2 Freeway stop (ns SE 8 St)

I-5/NE Ravenna Blvd S/B
Via N/B I-5
R "NE Ravenna Blvd/NE 65 St" Exit (#170)
C 8 Av NE
L NE 65 St
L NE Ravenna Blvd
S (fs I-5 S/B on-ramp)

International District Station
Via W\B I-90
L enter I-90 Express lanes (when open)
C I-90 Express lanes
L I-90 Bus\Carpool lanes (west of Rainier Av S freeway station)

When Express lanes are CLOSED
C I-90 reg lanes
C "Buses/Carpools" exit (upon exiting Mt. Baker Tunnel)
C I-90 Bus/Carpool lanes
R "Metro Transit Only" exit (tunnel exit)
2 (assigned lane IDS)

International School Loop
♦ 124 Av NE
L NE 2 St
R 128 Av NE
C 128 Av SE
R enter Intl School
C counterclockwise loop
S (E-W rdwy)

Issaquah Community Center
♦ SE Clark St
R parking lot rdwy)
L SE Bush St
R Front St N
L entr to W/B I-90
C **Via W/B I-90**

Issaquah Highlands Park and Ride layover
Via S/B I-405
R "I-90 East/Spokane" Exit (#11)
C I-90
R "E Sunset Way/ Highlands Dr" Exit (#18)
C "Highlands Dr" Exit
C Highlands Dr NE
L "Transit Only" enter Issaquah Highlands P&R
C counter-clockwise thru P&R
2 layover

Issaquah Transit Center layover
Via S/B I-405
R "I-90East/Spokane" Exit (#11)
C I-90
R "SR-900- South/ Renton" Exit (#15)
R 17 Av NW (Renton-Issaquah Rd SE/SR-900)
L enter Issaquah Transit Center (Bus only)
2 layover

Kenmore Park and Ride layover
Via N/B I-405
R "SR-522 West/ "Bothell/Seattle" Exit (#23)
C Woodinville Dr
L Bothell Way NE
C NE Bothell Way
R 73 Av NE
R NE 181 St
R enter P&R
S (layover)

Kingsgate Park and Ride
Via N/B I-405
C I-405 (merge left to HOV lane)
L "NE 128 St" HOV exit
L NE 128 St
R 116 Way NE
L enter Kingsgate PR

Kirkland Transit Center
Bay 1 or 2
Via N/B I-405
R "NE 85 St/ Kirkland" Exit (#18)
R "NE 85 St/ Kirkland" Exit
R NE 85 St
L 6 St
R Kirkland Way
C Kirkland Av
R 3 St
S (KTC Bay 1 or 2)

Kirkland Transit Center
Bay 3 or 4
Via N/B I-405
R "NE 85 St/ Kirkland" Exit (#18)
R NE 85 St
C Central Way
L 3 St
S (KTC Bay 3 or 4)

Lakemont Blvd SE/ I-90
Via 148 Av NE
R enter E/B I-90
C I-90
R "SE Newport Way/ W Lk Samm. Pkwy SE" Exit (#13)
C "W Lake Samm Pkwy SE " Exit
L Lakemont Blvd SE

Memorial Way/ George Washington Lane (U/W Campus)
Via Montlake
L NE Pacific St
R 15 Av NE
R NE 45 St
R 17 Av NE (Memorial Way)
C Memorial Way
C Counterclockwise thru turnaround
S (N/B Memorial Way)

Newport H.S. Roadway
Via S/B I-405
R "Coal Creek Pkwy Factoria" Exit (#10)
L Coal Creek Pkwy SE
L Factoria Blvd SE
L Newport HS rdwy
2 layover (south end football stadium)

Newport Way SW/ W Sunset Way
Via S/B I-405
R "I-90 East/Spokane" Exit (#11)
C I-90
R "Front St/E Lk Samm. Pkwy SE (Issaquah)" Exit (#17)
R Front St N
C Front St S
R Newport Way SW

Overlake Park and Ride
♦ 124 Av NE
R Northup Way
C NE 20 St
L 140 Av NE
R NE 24 St
L 152 Av NE
R enter Overlake P&R

Overlake Transit Center
Via E/B SR-520
R "NE 40 St/NE 51 St" exit
R "NE 40 St" exit
R NE 40 St
R 156 Av NE
R enter Overlake TC
S (assigned Bay)

Redmond Transit Center
layover A & B
Via E/B SR-520
R " W Lk Samm. Pkwy NE" exit
L W Lk Samm. PkwyNE
C 154 Av NE
R NE 85 St
R 161 Av NE
L NE 83 St
L enter Redmond TC layover area
2 assigned layover

Renton Transit Center Bay 4
Via I-405/NE 6 St HOV Ramp S/B
R "SR-169 South/SR-900 West/Renton/ Enumclaw" Exit (#4)
C Sunset Blvd N
C Bronson Way N
C Bronson Way S
2 S 2 St
L Logan Av S
L RTC Rdwy
2 Bay 4

S Bellevue Park and Ride layover
Via S/B I-405
R "SE 8 St" Exit (#12)
R SE 8 St
L 112 Av SE
L Bellevue Way SE
L enter S Bell. P&R
S (layover)

S Kirkland Park and Ride
♦ 124 Av NE
L Northup Way
R 108 Av NE
L S Kirkland P&R
2 layover (just past the loading bay - do not block the bay)

Mercer Village Shopping Center
Via S/B I-405
R "I-90 W/Seattle/ Mercer Island" Exit (#11)
C I-90
R "Island Crest Way Exit (#7)
L Island Crest Way
R SE 68 St
L enter Shopping Ctr (2nd rdwy past Fire Station)
L E-W rdwy
L N-S rdwy
2 terminal (west side of Fire Station)

Totem Lake Transit Center (all bays & layover)
Via N/B I-405
C I-405 (merge left to HOV lane)
L "NE 128 St" HOV exit
R NE 128 St
R Totem Lake TC Rdwy

University Way NE/ NE Pacific St (N/B) Via Montlake

L NE Pacific St
R University Way NE
2 stop

UW-Bothell/CCC) S. Campus layover Via N/B I-405

C "SR-522 West/Bothell Seattle" exit (#23A)
C Collector/Distrb. lane
R UW Bothell/CCC "South Campus Accesses" Exit
C Campus Way NE
2 South Campus Lyovr

Woodinville Park and Ride Via N/B I-405

R "SR-522 East/SR202/ Monroe/Wenatchee" Exit (#23)
C SR-522
R "NE 195 St" exit
R NE 195 St
R Woodinville-Snohomish Rd
L 140 Av NE
L NE 179 St
2 terminal

Common routes to Bellevue/East

MAKE FREEWAY STOPS ON SR-520

Via W/B SR-520

C SR-520
R "148 Av NE" exit
C NE 29 Pl (straight across 148 Av NE)
R NE 24 St
L 140 Av NE
R NE 20 St
C Northup Way
L 124 Av NE
2 base

Via Montlake Blvd E

♦ Montlake Blvd E
R enter E/B SR-520
C SR-520
R "124 Av NE" exit
C 124 Av NE
2 base

Via 148 Av NE

♦ 150 Av SE
C 148 Av SE
C 148 AV NE
L NE 8 ST
R 124 Av NE
2 base

Via N/B I-5

♦ N/B I-5
R "SR-520 East/Bellevue/Kirkland"Exit(#168B)
C SR-520
R "124 Av NE" exit
C 124 Av NE
2 base

Via S/B I-5

♦ S/B I-5
L "SR-520 East/Bellevue/Kirkland" Exit (#168B)
C SR-520
R "124 Av NE" exit
C 124 Av NE
2 base

S/B I-5 alternative route for Routes 242 243 & 342: If S/B I-5 is congested use this alternative deadhead route. (Do not call coordinator.)

C NE 175 St
R enter N/B I-5 (routes 242 243)
L enter N/B I-5 (route 342)
C I-5
R "I-405 South/Bellevue/Renton" exit (#182)
C I-405 (use HOV lane as safety permits)
C **Via S/B I-405**

Via E/B I-90

♦ I-90
R "I-405 North/Bothell/Everett" Exit (#10A)
C I-405
R "SR-520" Exit (#14)
C SR-520(right lane)
R "124 Av NE" exit
2 base

Via W/B I-90

♦ I-90
R "I-405 N/Bellevue" Exit (#10)
C I-405
R "SR-520" Exit (#14)
C SR-520(right lane)
R "124 Av NE" exit
2 base

Via S/B I-405

C S/B I-405
R "SR-520 East/Redmond" Exit (#14A)
C SR-520
R "124 Av NE" exit
C 124 Av NE
2 base

Via N/B I-405

♦ N/B I-405
C I-405
R "SR-520 East/Redmond" exit (#14)
C center lane "124 Av NE"
C SR-520 right lane
R "124 Av NE" exit
2 Base

When N/B on I-405 on any base route and traffic is congested use either of these alternative routes to base. (Do not call coordinator.)

C N/B I-405
R "SE 8 St/116 Av NE" exit (#12)
L "116 Av NE Left Lane" exit
L 116 Av SE
C 116 Av NE
R NE 12 St
L 124 Av NE
2 base

C N/B I-405
R "NE 4 St" Exit (#13A)
R NE 4 St
L 116 Av SE
C 116 Av NE
R NE 12 St
L 124 Av NE
2 base

If cyclist and bike are onboard, use this alternate base route when deadheading via Montlake Blvd E, N/B I-5 or S/B I-5

operate regular route to eastbound SR-520

C SR-520 center HOV lane
L "108 Av NE" HOV exit
L 108 Av NE
R Northup Way

Announce "Last Stop" at Northup Way/120 Av NE (fs)

R 124 Av NE
2 base

1 Av NE/NE 140 St (Lakeside School)
♦ 1 Av NE
R NE 145 St
R enter S/B I-5
C **Via S/B I-5**

5 Av S/S Jackson St (S/B)
♦ 5 Av S
C enter I-90 Bus/ Carpool Lane
C **Via E/B I-90**

6 Av S/S Massachusetts St
♦ 6 Av S
L S Royal Brougham Way
L 4 Av S (move to far right lane)
C ramp "To Ferries/ East I-90/I-5/ Spokane" exit only"
L enter "I-90/I-5"
C **Via E/B I-90**

8 Av/Blanchard St
♦ Blanchard St
R 9 Av
L Olive Way
L enter N/B I-5
C **Via N/B I-5**

8 Av/Olive Way
♦ Olive Way
L entr N/B I-5
C **Via N/B I-5**

11 Av NE/NE 47 St
♦ NE 47 St
R 12 Av NE
L NE 45 St
R 15 Av NE
L NE Pacific St
R Montlake Blvd NE
C **Via Montlake Blvd E**

15 Av NE/NE 42 St
C 15 Av NE
R NE 45 St
R Memorial Way (17 Av NE)
L Stevens Way
L Grant Lane
L 15 Av NE
L NE Pacific St
R Montlake Blvd NE
C Montlake Blvd E
C **Via Montlake Blvd E**

SE 37 St/ 15220 Stop
♦ SE 37 St
R 150 Av SE
C **Via 148 Av NE**

73 Av NE/ NE Bothell Way
♦ NE Bothell Way
C Bothell Way NE
R Woodinville Dr (SR-522)
R enter S/B I-405
C **Via S/B I-405**

76 Av SE/SE 24 St
♦ 76 Av SE
R N Mercer Way
R 80 Av SE
L enter E/B I-90 ("Buses/Carpools")
C **via E/B I-90**

78 Av SE/ W Mercer Way
♦ W Mercer Way
R 78 Av SE
R SE 27 St
C enter E\B I-90
C I-90
C **Via E\B I-90**

78 Av SE/SE 40 St
♦ 78 Av SE
L SE 40 St
L Island Crest Way
R enter E/B I-90
C I-90
C **Via E/B I-90**

92 Av SE/SE 42 St
♦ 92 Av SE
R SE 42 St
R 86 Av SE
L SE 40 St
R Island Crest Way
R entr E/B I-90
C I-90
C **Via E/B I-90**

101 Pl NE/ NE 116 St
♦ NE 116 St
R enter S/B I-405
C **Via S/B I-405**

106 Av NE/NE 8 St
♦ 106 Av NE
R NE 12 St
L 124 Av NE
2 base

110 Av NE/NE 10 St
C 110 Av NE
L NE 10 St
L enter N/B I-405
R "SR-520" exit #14
C SR-520 (right lane)
R "124 Av NE" exit
2 base

112 Av SE/I-405 N/B
C entr to N/B I-405
C **Via N/B I-405**

116 Av NE/NE 34 St
♦ 116 Av NE
L NE 70 Pl
C NE 72 Pl
L enter S/B I-405
C I-405
C **Via S/B I-405**

116 Av NE/ NE 160 St
♦ NE 160 St
C Juanita-Woodinville Way NE
L enter S/B I-405
C **Via S/B I-405**

120 Av NE/ NE 80 St
C NE 80 St
L 124 Av NE
L NE 85 St
R enter S/B I-405
C I-405
C **Via S/B I-405**

124 Av NE/ NE 137 Pl
♦ 124 Av NE
R NE 128 St
L HOV enter S/B I-405
C **Via S/B I-405**

124 Av SE/SE 44 St
C 124 Av SE
R SE 41 Pl
R Factoria Blvd SE
R Coal Crk Pkwy SE
R enter N/B I-405
C I-405
C **Via N/B I-405**

155 Av SE/SE 63 St
♦ SE 63 St
L L Lakemont Blvd SE
L L enter W/B I-90
C **Via W/B I-90**

172 Av NE/ NE 24 St
♦ NE 24 St
C NE 24 S
L Bel-Red Rd
R NE 20 St
C Northup Way
L 124 Av NE
2 base

185 Av NE/ NE Redmond-Fall City Rd
♦ NE Redmond-Fall City Rd(SR-202)
C NE Redmond Way
R enter W/B SR-520
C SR-520
C **Via W/B SR-520**

220 Av SE/SE 56 St
- ♦ 220 Av SE(Rt. 217)
- R SE 56 St
- C NW Samm. Rd
- L Renton-Issaquah Rd (SR-900)
- R enter W/B I-90
- C I-90
- C **Via W/B I-90**

Aurora Av N/ N 192 St
- ♦ N 192 St
- R Aurora Av N
- L N 175 St
- R enter S/B I-5
- C **Via S/B I-5 or S/B I-5 alt. routing**

Avondale Pl NE/ Avondale Rd NE
- ♦ Avondale Pl NE
- L Avondale Rd NE
- C enter W/B SR-520
- C SR-520
- C **Via W/B SR-520**

Bear Creek Park and Ride
- ♦ Bear Creek P&R
- C thru P&R
- L 178 Pl NE
- C 180 Av NE
- R NE Redmond Way
- R enter W/B SR-520
- C SR-520
- C **Via W/B SR-520**

Bellevue Transit Center Bay 1
- ♦ 108 Av NE
- L enter to BTC
- C thru Transit Center
- L 110 Av NE
- R NE 12 St
- L 124 Av NE
- 2 base

Bellevue Transit Center Bay 3 *thru* Bay 6
- ♦ BTC
- C thru Transit Center
- L 110 Av NE
- R NE 12 St
- L 124 Av NE
- 2 base

Bellevue Transit Center Bay 7 or 10
- ♦ BTC
- C thru Transit Center
- L 108 Av NE
- L NE 4 St
- L 116 Av NE
- R NE 12 St
- L 124 Av NE
- 2 base

Bellevue Transit Center Bay 11 Only
- ♦ BTC
- C thru Transit Center
- R 108 Av NE
- R NE 12 St
- L 124 Av NE
- 2 base

Brickyard Park and Ride S/B freeway station
- ♦ enter S/B I-405
- C **Via S/B I-405**

Brown Av NE/ Richardson St
- ♦ Brown Av NE
- L NE Ring St
- R Main St/Carnation/ Duvall Rd (SR-203)
- L NE Woodinville/ Duvall Rd
- L Avondale Rd NE
- C enter W/B SR-520
- C SR-520
- C **Via W/B SR-520**

Convention Place Station (N/B)
- R flyover ramp
- R Olive Way
- L enter to N/B I-5
- C **Via N/B I-5**

Eastgate Park and Ride Bay 1 *or* Bay 2
- ♦ Bay 1 *or* Bay 2
- C thru bus loop
- R 140 Av SE
- L SE 32 St
- R 139 Av SE
- L SE 26 St (Kamber Rd)
- R Richards Rd
- L Lk Hills Connector
- C 116 Av SE
- C 116 Av NE
- R NE 12 St
- L 124 Av NE
- 2 base

Factoria Blvd SE/ Coal Creek Pkwy SE
- ♦ Factoria Blvd SE
- R Coal Creek Pkwy SE
- R enter N/B I-405
- C I-405
- C **Via N/B I-405**

Factory Stores of North Bend
- ♦ Bus stop at Factory Stores (Vanity Fair)
- C Perimeter Rdwy
- R exit rdwy
- R S Fork Av(412 Av SE)
- R Bendigo Blvd S
- R enter W/B I-90
- C I-90
- C **Via W/B I-90**

Grant Lane/ George Washington Lane
- ♦ Grant Lane
- L 15 Av NE
- L NE Pacific St
- R Montlake Blvd NE
- C **Via Montlake Blvd E**

Houghton Park and Ride Bay 1
- C 116 Av NE
- L NE 70 Pl
- C NE 72 Pl
- L enter S/B I-405
- C I-405
- C **Via S/B I-405**

International District Station
- C thru IDS S/B
- 2 Lane 7
- R Lane 8
- C enter I-90 Bus/ Carpool Lane
- C **Via I-90**

International School Loop
- ♦ E-W rdwy
- L 128 Av SE
- C 128 Av NE
- L NE 2 St
- R 124 Av NE
- 2 base

Issaquah Community Center
- ♦ SE Clark St
- R parking lot rdwy
- L SE Bush St
- R Front St N
- L enter W/B I-90
- C **Via W/B I-90**

Issaquah Highlands Park and Ride
♦ Bays 1-4
C thru P&R
2 exit (S/B 9 Av NE)
C 9 Av NE
C Highlands Dr NE
R enter W/B I-90
C I-90
C **Via W/B I-90**

Issaquah Transit Center (all bays)
C thru bus loop
C 17 Av NW Exit (Renton-Issaquah Rd SE/SR-900)
R 17 Av NW (Renton-Issaquah Rd SE/SR-900)
R enter W/B I-90
C I-90
C **Via W/B I-90**

Kenmore Park and Ride
♦ (on street or layover)
R NE Bothell Way
R 73 Ave NE
L NE 181 St
L 68 Ave NE
L NE Bothell Way
R Woodinville Dr (SR-522)
R enter S/B I-405
C **Via S/B I-405**

Kingsgate Park and Ride
♦ Kingsgate P&R
C thru P&R
R 116 Way NE
L NE 128 St
R HOV enter S/B I-405
C **Via S/B I-405**

Kirkland Transit Center Bay 1 or 2
C 3 St
R Central Way
C NE 85 St
R enter S/B I-405
C **Via S/B I-405**

Kirkland Transit Center Bay 3 or 4
C 3 St
L Kirkland Av
C Kirkland Way
L 6 St
R NE 85 St
R enter S/B I-405
C **Via S/B I-405**

Lakemont Blvd SE/ I-90
R enter W\B I-90
C **Via W/B I-90**

Memorial Way/George Washington Ln
♦ Memorial Way
C 17 Av NEt
L NE 45 St
L 15 Av NE
L NE Pacific St
R Montlake Blvd NE
C **Via Montlake Blvd E**

Mercer Village Shopping Center
♦ Shopping Center
C exit rdwy to SE 68 St
R SE 68 St
L Island Crest Way
R enter E/B I-90
C I-90
C **Via E/B I-90**

Mercer Island Park and Ride
♦ N Mercer Way
L 76 Av SE
L SE 27 St
C enter E/B I-90
C **Via E/B I-90**

Newport Way SW/ W Sunset Way
♦ Newport Way SW
R W Sunset Way
L Front St N
L enter W/B I-90
C I-90
C **Via W/B I-90**

Oswego Pl NE/ NE 65 St
C NE 65 St
L NE Ravenna Blvd
R enter S/B I-5
C **Via S/B I-5**

Overlake Park and Ride
♦ Overlake P&R
C thru P&R
L 152 Av NE
R Northup Way (NE 20 St)
L 124 Av NE
2 base

Overlake Transit Center
♦ Overlake TC
C thru Overlake TC
L 156 Av NE
L NE 40 St
L enter W/B SR-520
C SR-520
C **Via W/B SR-520**

Overlake Transit Center Bay 7
C 156 Av NE
R Bel-Red Rd
R 124 Av NE
2 base

Redmond Transit Center Bay 1
C NE 83 St
L enter Red. TC layover
C thru loop rdwy
R NE 83 St
L 161 Av NE
R NE Redmond Way
L W Lk Samm. Pkwy NE
R enter W/B SR-520
C SR-520
C **Via W/B SR-520**

Redmond Transit Center Bay 2
♦ NE 83 St
L 164 Av NE (SR-202)
C Woodinville-Redmond Rd NE
L NE 85 St
L 154 Av NE
C W Lk Samm. Pkwy NE
R enter W/B SR-520
C SR-520
C **Via W/B SR-520**

Redmond Transit Center Bay 5
R NE 83 St
R 161 Av NE
L NE 85 St
L 154 Av NE
C W Lk Samm. Pkwy NE
R enter W/B SR-520
C SR-520
C **Via W/B SR-520**

Redmond Transit Center Bay 6
C NE 83 St
L 161 Av NE
R NE Redmond Way
L W Lk Samm. Way NE
C W Lk Samm. PkwyNE
R enter W/B SR-520
C **Via W/B SR-520**

Renton Transit Center Bay 3
♦ RTC Rdwy Bay 3
R Burnett Av S
L S 3 St
L Houser Way S
L Mill Av S
R Bronson Way S
C Bronson Way N
C Maple Valley Hwy (SR-169)
L entr N/B I-405
C **Via N/B I-405**

South Bellevue Park and Ride Bay 1

C Bellevue Way SE
R 112 Av SE
C 112 Av NE
R NE 12 St
L 124 Av NE
2 base

South Kirkland Park and Ride

♦ P&R rdwy
L Imagine Rd (exit roadway)
L NE 38 Pl
R 108 Av NE
L Northup Way
R 124 Av NE
2 Base

SR-520 eastbound/ NE 40 St

C eastbound ramp
L NE 40 St
L enter W/B SR-520
C **VIA W/B SR-520**

Terry Av/Olive Way

♦ Olive Way
L entr to N/B I-5
C **Via N/B I-5**

Totem Lake Transit Center

C thru Totem Lake TC
L NE 128 St
L HOV enter S/B I-405
C **Via S/B I-405**

University of Washington-Bothell (UW/CCC)South Loop

♦ South campus layover
L South Campus Access Rdwy
L Woodinville Dr (SR-522)
R enter S/B I-405
C **Via S/B I-405**

University of Washington-Bothell (UW/CCC) North Loop

♦ Upper Campus Loop
L Campus Way NE
L 110 Av NE
R Beardslee Blvd
L NE 195 St
R entr to S/B I-405
C **Via S/B I-405**

Woodinville Park and Ride

♦ NE 179 St
R N-S rdwy
R E-W rdwy
R 140 Av NE
R NE Woodinville/ Snohomish Rd
L NE 195 St
L enter W/B SR-522
C SR-522
R enter S/B I-405
C **Via S/B I-405**

North Base tripper storage

Common routes from Central

Via 4 Av S

L Airport Way S
C Seattle Blvd S
R 4 Av S
C 4 Av

Via N/B I-5

L Airport Way S
R 7 Av S
R S Dearborn St
R enter N/B I-5
C I-5

4 Av S/ S Jackson St Via 4 Av S

S (ns S Jackson St)

6 Av S/ Royal Brougham Way

♦ S Atlantic St
R Airport Way S
R S Massachusetts St
R 6 Av S
S (ns Royal Brougham Way)

12 Av S/ S Jackson St

L Airport Way S
C Seattle Blvd S
R 5 Av S
R S Jackson St
L 12 Av S

IDS Bay A

L Airport Way
L S Royal Brougham Way
R SODO Busway
C IDS Lane #5

Eastlake Av E/ E Nelson Pl 1000 block (next to Hutchinson Center) Via N/B I-5

L "Mercer St/Seattle Center" Exit (#167)
R Fairview Av N (stay in far right lane)
R Fairview Av N
L Fairview Av E (just after bridge)
R E Garfield St
R Eastlake Av E
S (E Nelson Pl)
or
S (1000 block next to Hutchinson Center)

Common routes to Central

Via 5 Av S

♦ 5 Av S
L Airport Way S
R S Massachusets St
2 base

2 Av Ext S/ S Jackson St

♦ 2 Av Ext S
C 4 Av S
L Seattle Blvd S
C Airport Way S
R S Massachusetts St
2 base

12 Av S/ S Jackson St

♦ S Jackson St
L 5 Av S
C **Via 5 Av S**

International District Station (IDS) S/B

C Lane #6
C SODO Busway
L S Royal Brougham Way
R Airport Way S
R S Massachusetts St
2 base

Common routes from North

Via N/B I-5
- ♦ N/B rdwy (cross NE 175 St)
- C enter N/B I-5

Via S/B I-5
- ♦ base
- R enter S/B I-5

1 Av N/ Republican St Via S/B I-5
- R "Mercer St/Seattle Center" Exit (#167)
- C Mercer St
- L Queen Anne Av N
- L Thomas St
- L 1 Av N
- S layover (fs Harrison St)

5 Av NE/NE 125 St Via S/B I-5
- R "SR-523/NE 145 St/ 5 Av NE" Exit (#175)
- L NE 145 St
- R 5 Av NE
- S (ns NE 125 St)

6 Av S/ S Royal Brougham Way Via S/B I-5
- R "Airport Way S" Exit (#164)
- C Airport Way S
- R S Massachusetts St
- R 6 Av S
- S (ns Royal Brougham Way)

7 Av NE/NE 47 St Via S/B I-5
- R "NE 45 St/NE 50 St" Exit (#169)
- C "NE 45 St" Exit
- C 5 Av NE
- L NE 45 St
- L 7 Av NE (to lanes on far right past bus island)

10 Av NE/NE 175 St
- ♦ N/B rdwy
- R NE 175 St
- S (ns 10 Av NE)

17 Av NE/NE 143 St Via S/B I-5
- R "SR-523/NE 145 St/ 5 Av NE" Exit (#175)
- L NE 145 St
- R 17 Av NE
- R NE 143 St
- S

34 Av W/ W McGraw St Via S/B I-5
- R "SR-523/NE 145 St/5 Av NE" Exit (#175)
- R NE 145 St
- C N 145 St
- L Greenwood Av N
- R Holman Rd N
- C Holman Rd NW
- C 15 Av NW
- C 15 Av W
- C Elliott Av W
- L "Magnolia Bridge/ Pier 91"
- C Magnolia Bridge Ramp (stay in right lane)
- C Magnolia Bridge
- C W Garfield St
- C W Galer St
- C Magnolia Blvd W
- C Clise Pl W
- C W Lynn St
- C Viewmont Way W
- R 35 Av W
- R McGraw
- S (ns 34 Av W)

NE 85 St/35 Av NE Via S/B I-5
- R "N 85 St/NE 80 St" Exit (#172)
- L NE 80 St
- R Banner Way NE
- L 35 Av NE
- S (ns NE 85 St)

35 Av NE/NE 85 St Via S/B I-5
- R "N 85 St/NE 80 St" Exit (#172)
- L NE 80 St
- R Banner Way NE
- L 35 Av NE
- R NE 85 St
- S

35 Av NE/ NE 130 St Via S/B I-5
- R "SR-523/NE 145 St/ 5 Av NE" Exit (#175)
- L NE 145 St
- R Lk City Way NE
- L NE 137 St
- C Erickson Pl NE
- C 35 Av NE
- S (ns NE 130 St)

45 Av NE/ NE 203 Pl Via N/B I-5
- R "SR-104 East/ Lake Forest Park" Exit (#177)
- C NE 205 St
- C Ballinger Way NE
- L NE 195 St
- L 35 Av NE
- R 40 Pl NE
- L NE 197 St
- L NE 203 Pl
- L 45 Av NE
- L enter parking lot

35 Av W/ W McGraw St Via S/B I-5
- R "SR-523/NE 145 St/5 Av NE" Exit (#175)
- R NE 145 St
- C N 145 St
- L Greenwood Av N
- R Holman Rd N
- C Holman Rd NW
- C 15 Av NW
- C 15 Av W
- C Elliott Av W
- L "Magnolia Bridge/ Pier 91"
- C Magnolia Bridge Ramp (stay in right lane)
- C Magnolia Bridge
- C W Garfield St
- C W Galer St
- C Magnolia Blvd W
- C Clise Pl W
- L W Lynn St
- C Viewmont Way W
- R 35 Av W
- S (ns W McGraw)

NE 100 St/ 2 Av NE *or* 3 Av NE (E/B) Via S/B I-5
- R "Northgate Way/1 Av NE" Exit (#173)
- C E/B "NE Northgate Way" exit
- R N Northgate Way
- R 1 Av NE
- L NE 100 St
- S for 2 Av (ns 3 Av NE)
- S for 3 Av (fs 3 Av N)

NE 100 St/3 Av NE (W/B) Via S/B I-5
- R "Northgate Way/ 1 Av NE" Exit (#173)
- C E/B "NE Northgate Way" exit
- R N Northgate Way
- R 1 Av NE
- L NE 103 St
- R 3 Av NE
- R NE 100 ST
- 2 (layover)

NE 100 St/4 Av NE
Via S/B I-5
R "Northgate Way/ 1 Av NE" Exit (#173)
C E/B "NE Northgate Way" exit
R N Northgate Way
R 1 Av NE
L NE 103 St
R 5 Av NE
R NE 100 ST
S (fs 4 Av N)

Atlantic Base NW Yard
S/B I-5
R "Airport Way S" Exit (#164)
C Airport Way S
R S Massachusetts St
R 6 Av S
R S Royal Brougham Way
R Atlantic Base NW Yard
2 Lane 9

Aurora Village Transit Center Bay 1, 3 *or* **4**
♦ N/B rdwy
L NE 175 St
C N 175 St
R Meridian Av N
L N 200 St
R enter AVTC
2 Bay

Aurora Village Transit Center Bay 12
♦ N/B rdwy
L NE 175 St
C N 175 St
R Meridian Av N
L N 200 St
2 Bay

Aurora Av N/ N 192 St
♦ N/B rdwy
L NE 175 St
C N 175 St
R Aurora Av N
L South enter Shoreline P&R
C thru P&R
R N 192 St

Children's Hospital
Via S/B I-5
R "NE 45 St//NE 50 St" Exit (#169)
L NE 50 St
R 15 Av NE
L NE 45 St
L Children's Hospital layover loop
S (layover)

Eastlake Av E/ E Nelson Pl *or* **1000 Block (next to Hutchinson Center)**
Via S/B I-5
R "Mercer St/Seattle Center" Exit (#167)
R Fairview Av N (stay in far right lane)
R Fairview Av N
L Fairview Av E (just past bridge)
R E Garfield St
R Eastlake Av E
S (fs E Nelson Pl: N or Zymogenetics) *or*
S (1000 block: next to Hutchinson Center)

Greenwood Av N/ N Innis Arden Way
♦ N/B rdwy
L NE 175 St
C N 175 St
L Aurora Av N
R N 160 St
R Greenwood Av N
L N Innis Arden Way

IDS layover lanes 2, 3, or 4
Via S/B I-5
R "Airport Way Exit #164"
L Exit ramp to N/B Aiport Way S
L Airport Way S
L S Royal Brougham Way
R SODO Busway
2 IDS layover lanes 2, 3, or 4

Kenmore Park & Ride layover
Via S/B I-5
R "SR- 523/NE 145 St/5 Av NE" Exit (#175)
L NE 145 St
L Bothell Way NE
C NE Bothell Way
L 73 Av NE
R NE 181 St
R enter P&R

Lake City Way NE/ NE 130 St
Via S/B I-5
R "SR-523/NE 145 St/5 Av NE" Exit (#175)
L NE 145 St
R Lake City Way NE
R NE 130 St

Lake City Way NE/ NE 133 St
Via S/B I-5
R "SR-523/NE 145 St/5 Av NE" Exit (#175)
L NE 145 St
R Lake City Way NE
L NE 137 St
C Erickson Pl NE
C 35 Av NE
R NE 130 St
R Lake City Way NE
S (ns NE 133 St)

Memorial Way/ George Washington Lane (UW Campus)
Via S/B I-5
R "NE 45 St/NE 50 St" Exit (#169)
C "NE 45 St" Exit
C 5 Av NE
L NE 45 St
R 17 Av NE (Memorial Way)
C Memorial Way
2 flagpole turnaround
C counterclockwise loop
2 N/B layover

Meridian Av N/ N 145 St
Via S/B I-5
R "SR-523/NE 145 St/5 Av NE" Exit (#175)
R NE 145 St
C N 145 St
L Meridian Av N

Meridan Av N/ N 175 St
L NE 175 St
C N 175 St
L Meridian Av N

Mountlake Terrace Park & Ride Bay 5
Via N/B I-5
R "236 St SW/ Mountlake Terrace" Exit (#178)
C across 236 St SW into P&R
C counterclockwise thru loop
S (Bay #5)

NOAA Bldg #3
Via S/B I-5
R "SR-523/NE 145 St/ 5 Av NE" Exit (#175)
L NE 145 St
R 5 Av NE
L Roosevelt Way NE
C NE 125 St
C Sand Pt Way NE
L NE NOAA Dr
C enter NOAA(stop for guard instructions)
L N-S rdwy (at signs to Bldg #3)
S (layover zone)

Northgate Transit Center
Via S/B I-5
R "Northgate Way/ 1 Av NE" Exit (#173)
C E/B "NE Northgate Way" exit
R N Northgate Way
R 1 Av NE

Bay 1, 2 or 3
L NE 100 St
L enter NTC
2 Bay

Bay 4, 5 or 6

L NE 103 St
R enter NTC
2 Bay

Renton Transit Center Bay 7
Via S/B I-5

R "M.L.King Jr Way S/ SR-900" Exit (#157)
C M.L.King Jr Way S
C SW Sunset Blvd
C S 3 St
L Logan Av S
R Transit Center Roadway
R Burnett Av S

S/B I-5/NE 145 St Freeway Stop

R "Bus Only ramp" (just past NE 145 St off-ramp)
2 freeway station stop

Richmond Beach Dr NW/NW 196 St *or* **NW 195 Pl**

♦ N/B rdwy
L NE 175 St
C N 175 St
R Aurora Av N
L N 185 St
C N Richmond Beach Rd
C NW Richmond Beach Rd
C NW 195 St
C NW 196 St
L Richmond Beach Dr NW
S Route 348
C Route 304
2 ns NW 195 Pl

Sand Point Way NE/ NE 95 St
Via S/B I-5

R "SR-523/NE 145 St/ 5 Av NE" Exit (#175)
L NE 145 St
R 5 Av NE
L Roosevelt Way NE
C NE 125 St
C Sand Point Way NE
S (fs NE 95 St)

Shoreline Community College

♦ N/B rdwy
L NE 175 St
C N 175 St
L Aurora Av N
R N 160 St
R Greenwood Av N
L N Innis Arden Way
R island to N-S rdwy (keep left on upper rdwy)
L E-W rdwy
S (pullout at Bldg 10)

Shoreline Park & Ride

♦ N/B rdwy
L NE 175 St
C N 175 St
R Aurora Av N
L South enter Shoreline P&R
S (layover zone)

University Way NE *or* **Brooklyn Av NE/ NE Campus Pkwy**
Via S/B I-5

R "NE 45 St/NE 50 St" Exit (#169)
C "NE 45 St" Exit
C 5 Av NE
L NE 45 St
R 15 Av NE
R NE Campus Pkwy
S (ns Univerisity Way) ***or***
S (ns Brooklyn Av)

UW Bothell/CCC South Campus layover
Via S/B I-5

R "SR-523/NE 145 St/5 Av NE" Exit (#175)
L NE 145 St
L Bothell Way NE
C NE Bothell Way
C Bothell Way NE
R Woodinville Dr (SR 522)
L South Campus Access Roadway
C Campus Way NE
R 113 Av NE
2 south campus layover

Common routes To North

Via N/B I-5
C I-5
R "Transit Only" Exit
2 base

Via S/B I-5
C I-5
R "Transit Only" Exit
2 base

Via NE 145 St
♦ NE 145 St
R 5 Av NE
L enter N/B I-5
C N/B I-5
R "Transit Only" Exit
2 base

1 Av N/Thomas St
♦ Thomas St
L 1 Av N
R Mercer St
C Mercer St
C enter to N/B I-5
C **Via N/B I-5**

2 Av Ext S/ S Jackson St
♦ 2 Av Ext S
C 4 Av S
L Seattle Blvd S
C Airport Way S
L S Charles St
L 7 Av S
R S Dearborn St
R enter N/B I-5
C **Via N/B I-5**

5 Av NE/NE 125 St
♦ 5 Av NE
L enter N/B I-5
C **Via N/B I-5**

10 Av NE/NE 175 St
C NE 175 St
L enter to S/B I-5
C **Via S/B I-5**

12 Av NE/ NE Campus Pkwy
♦ NE Campus Pkwy
R NE 40 St
R 7 Av NE
L I-5 Exit (middle lane)
C enter N/B I-5
C **Via N/B I-5**

12 Av S/ S Jackson St
♦ 12 Av S
R S Jackson St
L 5 Av S
L Seattle Blvd S
L S Charles St
L 7 Av S
R S Dearborn St
R enter N/B I-5
C **Via N/B I-5**

17 Av NE/NE 143 St
♦ NE 143 St
R 15 Av NE
L on NE 145 St
C **Via NE 145 St**

31 Av W/ W McGraw St
♦ W McGraw St
R 34 Av W
R W Government Way
C Gilman Av W
L W Emerson Pl
C W Emerson St
R "Nickerson St/ Ballard Bridge" exit
C overpass loop
C left lane to 15 Av W
C 15 Av W
C 15 Av NW
C Holman Rd NW
C Holman Rd N
L Greenwood Av N
R N 130 St
L Aurora Av N
R N 145 St
C NE 145 St
L 5 Av NE
L enter N/B I-5
C **Via N/B I-5**

35 Av NE/NE 85 St
♦ NE 85 St
L 38 Av NE
L NE 86 St
R 35 Av NE
L NE 125 St
C Roosevelt Way NE
R 5 Av NE
L enter to N/B I-5
C **Via N/B I-5**

35 Av NE/NE 87 St
♦ N 35 Av NE
L NE 125 St
C Roosevelt Way NE
R 5 Av NE
L enter to N/B I-5
C **Via N/B I-5**

45 Av NE/ NE 203 Pl
♦ parking lot
C thru parking lot
R 45 Av NE
R NE 203 Pl
R NE 197 St
R 40 Pl NE
R 37 Av NE
L 244 St SW (NE 205 St)
R enter S/B I-5
C **Via S/B I-5**

Aurora Av N/ N 192 St
♦ Aurora Av N
L N 175 St
R enter S/B I-5
C **Via S/B I-5**

Aurora Village Transit Center Bay 1, 3 or 4
♦ AVTC
L N 200 St
R Meridian Av N
L N 175 St
R enter S/B I-5
C **Via S/B I-5**

Brooklyn Av NE *or* University Way NE/ NE Campus Pkwy
♦ NE Campus Pkwy
R NE 40 St
R 7 Av NE
L I-5 exit lane (middle lane))
C enter N/B I-5
C **Via N/B I-5**

Childrens Hospital
R NE 45 St
R 7 Av NE(left of loading island)
L enter to N/B I-5
C **Via N/B I-5**

Intl. District Station (S/B)
C thru IDS S/B
C SODO busway
R S Royal Brougham Way
L 4 Av S (move to far right lane)
C ramp to "East I-90/ I-5/Spokane"
L enter "I-90/I-5"
L enter "I-5 North/ Vancouver BC" (#2B)
C **Via N/B I-5**

I-5/NE 145 St Freeway Stop
♦ Freeway Stop
C enter N/B I-5
C **Via N/B I-5**

Kenmore Park and Ride (on-street or layover)
♦ Kenmore P&R
R NE Bothell Way
C Bothell Way NE
C Lk City Way NE
R NE 145 St
R 5 Av NE
L enter N/B I-5
C **Via N/B I-5**

Lk City Way NE/ NE 125 St
L 35 Av NE
L Erickson Pl NE
R Lk City Way NE
L NE 145 St
C **Via NE 145 St**

Lk City Way NE (N/B)/NE 130 St
♦ Lk City Way NE
L NE 145 St
C **Via NE 145 St**

Lk City Way NE/ NE 133 St
♦ Lk City Way
L on NE 145 St
C **Via NE 145 St**

Memorial Way/ Stevens Way (UW Campus) Via N/B I-5
R Memorial Way
L NE 45 St
R 7 Av NE(left of loading island)
L enter N/B I-5
C **Via N/B I-5**

Meridian Av N/ N 175 St
♦ N 175 St
R enter S/B I-5
C **Via S/B I-5**

Mountlake Terrace Park and Ride Bay #5
♦ P&R rdwy
R 236 St SW
L enter S/B I-5
C **Via S/B I-5**

NOAA Bldg #3
♦ layover zone
C counterclockwise loop
R first rdwy
L main N/S rdwy
R NE NOAA Dr
R Sand Point Way NE
C NE 125 St
C Roosevelt Way NE
R 5 Av NE
L enter to N/B I-5
C **Via N/B I-5**

Northgate Transit Center Bay 1 or 3
♦ Bay 1- 3
L NE 103 St
R 1 Av NE
L first enter N/B I-5
C **Via N/B I-5**

Northgate Transit Center Bay 4 or 6
♦ Bay 4 or 6
R NE 100 St
R 1 Av NE
L first enter N/B I-5
C **Via N/B I-5**

Renton Transit Center Bay 2
♦ Bay 1 or 2
R Logan Av S
L S 2 St
L Rainier Av S
R SW Sunset Blvd
C M.L.King Jr Way S
L enter N/B I-5
C **Via N/B I-5**

Richmond Beach Dr NW/NW 196 St
or
NW 195 Pl
♦ Richmond Beach Dr NW
L NW 195 Pl
R NW 196 St
C NW 195 St
C NW Richmond Beach Rd
C N Richmond Beach Rd
C N 185 St
R Meridian Av N
L N 175 St
R enter S/B I-5
C **Via S/B I-5**

Sand Point Way NE/NE 74 St
C Sand Point Way NE
C NE 125 St
C Roosevelt Way NE
R 5 Av NE
L enter to N/B I-5
C **Via N/B I-5**

Shoreline Community College
♦ E-W rdwy
L 1st left turn onto one-way rdwy
L NW Innis Arden Way
C N Innis Arden Way
R Greenwood Av N
L N 160 St
L Aurora Av N
R N 175 St
R enter S/B I-5
C **Via S/B I-5**

University Way NE/NE Campus Pkwy
♦ NE Campus Pkwy
L 15 Av NE
L NE 50 St
R 7 Av NE
L enter N/B I-5
C **Via N/B I-5**

UW Bothell/CCC North Loop
♦ North Loop
L Campus Way NE
R 110 Av NE
R Beardslee Blvd
R NE 195 St
L enter N/B I-405
C I-405
R enter S/B I-5
C **Via S/B I-5**

Westlake Av/ Virginia St
♦ Virginia St
R 7 Av
L Olive Way
L enter N/B I-5
C **Via N/B I-5**

Common routes from Ryerson

Via S Dearborn St
L SODO Busway
R S Royal Brougham Way
L Airport Way S
R 7 Av S
R S Dearborn St

Via S Spokane St
R SODO Busway
R S Holgate St
R 4 Av S (move to left lane)
L "To Ferries/I-90 East/ To I-5" ramp
R E. Martinex Dr
R "I-5 South/Portland" Exit (#2A)
C S/B I-5
R "West Seattle Br/ Columbian Way" Exit (#163A)
R "Spokane St/West Seattle Br" Exit
C enter "W Seattle Bridge"
C W Seattle Bridge

Via N/B I-5
R SODO Busway
R S Holgate St
R 4 Av S (move to far left lane)
C ramp "To Ferries/ East I-90/I-5/ Spokane" Exit only
R enter "I-90/I-5"
L enter "I-5 North/ Vancouver BC" Exit (#2B)
C N/B I-5

Via S/B I-5
R SODO Busway
L S Spokane St
R enter S/B I-5
C S/B I-5

Via N/B I-5 Express lanes
L SODO Busway
L S Royal Brougham Way
R 4 Av S
C 4 Av
R Cherry St
L enter N/B Expr lanes
C Express lanes

Via 1 Av S
R SODO Busway
R S Holgate
R 4 Av S (move to far left lane)
C ramp "To Ferries/ East I-90/I-5/ Spokane" Exit only
L E. Martinez Dr S
R 1 Av S

Via 1 Av S Bridge
R SODO Busway
R S Lander St
L 4 Av S
R S Michigan St
R enter 1 Av S Bridge/ SR-509
C 1 Av S Bridge
C SR-509

Via 3 Av
L SODO Busway
L S Royal Brougham Way
R 4 Av S
L Prefontaine Pl S
C 3 Av

Via 4 Av S
L SODO Busway
L S Royal Brougham Way
R 4 Av S
C 4 Av

Via Elliott Av W
L SODO Busway
L S Royal Brougham Way
R 4 Av S
C 4 Av
L Denny Way
C W Denny Way
C Western Av W
C Elliott Av W

Via 12 Av S
L SODO Busway
R S Royal Brougham Way
L 6 Av S
L Airport Way S
R 5 Av S
R S Jackson St
L 12 Av S

1 Av W/W Mercer St Via 4 Av
C 4 Av
L Denny Way
C W Denny Way
C Western Av W
R 2 Av W
R W Roy St
R 1 Av W

2 Av/Broad St Via 3 Av
L Bell St
R 1 Av
R Warren Pl
R Denny St
R 2 Av
S Broad St

2 Av/Clay St Via 3 Av
L Broad St
L 2 AV
S (fs Clay St)

2 Av W/ W Mercer St Via 4 Av
C 4 Av
L Denny Way
R 1 Av N
L Mercer St
R 1 Av W
L W Roy St
L 2 Av W

2 Av W/ W Roy St Via 4 Av
C 4 Av
L Denny Way
C W Denny Way
C Western Av W
R 2 Av W
R W Roy St

3 Av/Wall St Via4 Av
L Wall St
S (fs 3 Av northside)

4 Av S Island stop at 4 Av S/ S Jackson St
Via 4 Av S
L SODO Busway
L S Royal Brougham Way
R 4 Av S
2 4 Av S/S Jackson St Island Stop at 4/ Jackson

4 Av/Lenora St
L SODO Busway
L S Royal Brougham Way
R 4 Av S
C 4 Av
R Virginia St
L 6 Av
L Lenora St
S (fs 4 Av)

4 Av S/S Royal Brougham Way
L SODO Busway
L S Royal Brougham Way
R 4 Av S

5 Av S/S Main St
Via 4 Av S
R S Washington St
R 5 Av S

6 SW/SW 148 St
Via 1 Av S Bridge
C SR-509
R "SW 148 St/Burien/ Sea-Tac Airport" exit
R SR-518
C SW 148 St
L 6 Av SW

7 Av NE/NE 47 St
Via N/B I-5
R "NE 45 St/NE 50 St" Exit (#169)
C "NE 45 St" exit
or
Via N/B I-5 Express Lanes when open
R "NE 42 St" exit
L 7 Av NE
C 7 Av NE
S (fs NE 45 St)

7 Av/Blanchard St (E/B northside of street)
Via 3 Av
R Blanchard St
S (7 Av)

7 Av NW/NW Holman Rd
Via N/B I-5 Av
R "N 85 St/Aurora Av N" Exit (#172)
C N 85 St
C NW 85 St
R 8 Av NW
R NW 100 Pl
C NW 103 St
R 3 Av NW
R Holman Rd NW
R 7 Av NW
S

8 Av S/S King St
L SODO Busway
R S Royal Brougham Way
L Airport Way S
R 5 Av S
R S Jackson St
R 8 Av S

8 Av NE/NE Ravenna St
Via N/B I-5
R Olive Way
R 9 Av
R Pine St

9 Av/Pine St
Via 4 Av S
R Olive Way
R 9 Av
R Pine St

10 Av E/E Aloha St
Via 12 Av S
C 12 Av
L E John St
R Broadway E
L E Roy St
R Broadway E
R E Aloha St

17 Av NE/ NE 143 St
Via N/B I-5
R "NE 145 St" exit (#175)
C 5 Av NE
R NE 145 St
R 17 Av NE
R NE 143 St
S

17 Av/ E Jefferson St
Via S Dearborn St
L Rainier Av S
R S Jackson St
L 23 Av S
C 23 Av
L E Jefferson St
S (fs 19 Av)

25 Av SW/ SW Trenton St
Via 1 Av S Bridge
R 'White Center/Myers Way S" exit
C 1 Av S
R Olson Pl SW
R SW Roxbury St
R Delridge Way SW
L SW Trenton St
L 25 Av SW
S (fs Trenton St)

26 Av SW/ SW 116 St
Via 1 Av S Bridge
R "White Center/ Myers Way S" exit
C 1 Av S
R Olson Pl SW
R SW Roxbury St
C via Route 113
S (26 Av SW/ SW 116 St)

28 Av NW/ NW Market St
Via Elliot Av W
C 15 Av W
C Ballard Bridge
C 15 Av NW
R "Leary Way" exit
L NW Leary Way
C Leary Way NW
L NW Market St
S (fs 28 Av NW)

35 Av W/ W McGraw St
Via Elliott Av W
R "Magnolia Bridge/Pier 91" exit (stay in right lane)
C Magnolia Bridge
C W Galer St
C Magnolia Blvd W
C Clise Pl W
L W Lynn St
C Viewmont Way W
R 35 Av W

35 Av SW/ SW Oregon St
Via S Spokane St
L 35 Av SW

36 Av S/ S Atlantic St
Via S Dearborn St
L Rainier Av S
R 14 Av S
R E Yesler Way
C **via Rt 27**

42 Av E/ E McGilvra St Via 4 Av S
R S Jackson St
L M.L.King Jr Way S
C M.L.King Jr Way
C M.L.King Jr Way E
R E Madison St
C via Route 11
S (42 Av E/ E McGilvra St)

Broadway E/ E Republican St Via S Dearborn St
L Rainier Av S
C Boren Av
R Broadway
C Broadway E
S (E Republican St)

Burien Transit Center (layover lanes) Via 1 Av S Bridge
C SR-509
R "SW 148 St/Burien/ Sea Tac Airport" exit
R SR-518
C SW 148 St
L enter Burien TC (opp. Burien Plaza)
S (layover)

Burien Transit Center (Bay 3, 4) Via 1 Av S Bridge
C SR-509
R "SW 148 St/Burien/ SeaTac Airport" exit
R SR-518
L 1 Av S
R SW 150 St
R enter Burien TC

S Henderson St/ M.L. King Jr Way S Via S/B I-5
R "Pacific Hwy S/ E Marginal Way" Exit (#158)
L S Boeing Access Rd
L M.L. King Jr Way S
R S Trenton St
R Renton Av S
R S Henderson St

Highline CC Via S/B I-5
R "Kent/Des Moines" Exit (#149)
R Kent-Des Moines Rd (move to left lane)
L Pacific Hwy S (Hwy 99)
R S 240 St
R enter Highline CC south parking lot (opposite 25 Av S)
C thru parking lot
L W/B rdwy

Illinois Av/ Texas Way (Fort Lawton) Via Elliott Av W
C 15 Av W
R "W Dravus St" exit
L W Dravus St
R 20 Av W
C Gilman Av W
C Via Rt 33
S (Illinois Av/ Texas Way)

Linden Av N/ N 143 St Via N/B I-5
R "SR-523/NE 145 St/ 5 Av NE" Exit(#175)
C 5 Av NE
L NE 145 St
C N 145 St
L Greenwood Av N
L N 143 St
S (ns Linden Av N ; opposite Tricourt Apts, 720 N 143 St.)

M.L.King Jr Way S/ S Othello St
R SODO Busway
L S Spokane St
C enter "S Columbian Way"
C S Columbian Way
R 15 Av S
L S Columbian Way
R Beacon Av S
L S Myrtle St
C S Myrtle Pl
C S Othello St
S (fs MLK Jr Way S)

Magnoila Blvd W/ W Emerson St Via Elliott Av W
C 15 Av W
R "W Dravus St" exit
L W Dravus St
R 20 Av W
C Gilman Av W
C W Government Way
L 34 Av W
R W Emerson St

Memorial Way/ Washington Ln Via N/B I-5
R "NE 45 St/NE 50 St" Exit (#169)
C "NE 45 St" exit
C 7 Av NE(right lane)
R NE 45 St
R 17 Av NE
C Memorial Way to flagpole turnaround (counter clockwise loop)
2 stop

Mt Baker Layover Via S Dearborn St
R Rainier Av s
L S McClellan St
R M.L. King Jr Way S
R enter Mt Baker TC
S (layover)

NOAA Bldg 3 Via N/B I-5
R "NE 45 St/NE 50 St" Exit (#169)
C "NE 45 St" exit
C 7 Av NE 9(right lane)
R NE 45 St
L Sand Point Way NE
R NE NOAA Dr
C enter NOAA (stop for guard instructions)
L N-S rdwy (at signs to Bldg #3)
S (layover zone)

Northgate Transit Center (Bay 5, 6 or S Layover) Via N/B I-5
R "Northgate Way/ 1 Av NE" Exit (#173)
R 1 Av NE
L NE 103 St

or

Via N/B I-5 Express lanes when open
R "NE 103 St" Exit
C NE 103 St
R enter NTC
2 NTC Bay 5 6 or S Layover

S Renton Park and Ride layover Via S/B I 5
R "M.L. King Jr Way S/ SR-900" Exit (#157)
C M.L. King Jr Way S
C SW Sunset Blvd
R Rainier Av S
L S Grady Way
L Lake Av S

Sand Point Way/ NE 70 St
Via N/B I-5

R "Ravenna Blvd/NE 65 St" Exit (#170)
L 8 Av NE
R NE 65 St
L 50 Av NE
R NE 70 St
S ns Sand Point Way NE

Tukwila Int'l Blvd Station Bay 4 layover
Via S/B 1-5

R "Southcenter Blvd & Mall" Exit (#154B)
R Southcenter Blvd
L enter Tukwila Int'l Blvd Sation
L central rdwy
2 Bay 4 layover

Woodlawn Av NE/ NE Ravenna Blvd
Via N/B 1-5

R "Ravenna Blvd/ NE 65 St" Exit (#170)
L NE Ravenna Blvd
L NE 65 St
R Latona Av N
C 2 Av NE
R E Green Lake Way N
R NE Ravenna Blvd
S (Woodlawn Av NE)

Common routes to Ryerson

Via N/B I-5
- ♦ N/B I-5
- R "Spokane St/ Columbian Way Exit (#163)
- C S Spokane St
- R SODO Busway
- 2 base

Via S/B I-5
- ♦ I-5
- R "Airport Way S" Exit (#164)
- C Airport Way S
- R S Holgate St
- R SODO Busway
- 2 base

Via SR-509
- ♦ NB/SR-509
- C 1 Av S Bridge
- R "S Michigan St"Exit
- C S Michigan St
- L 4 Av S
- R S Lander St
- L SODO Busway
- 2 base

Via 1 Av S
- ♦ West Seattle Bridge
- R "1 Av S" exit
- L 1 Av S
- R S Lander St
- L SODO Busway
- 2 base

Via 2 Av
- ♦ 2 Av
- C 2 Av Ext S
- C 4 Av S
- L S Royal Brougham Way
- R SODO Busway
- 2 base

Via S/B I-5 Express lanes
- C I-5 Express lanes
- C "5 Av/Columbia St" exit
- L 5 Av
- C 5 Av S
- L Airport Way S
- R 6 Av S
- R S Holgate St
- R SODO Busway
- 2 base

Via 5 Av S
- ♦ 5 Av S
- L Airport Way S
- R 6 Av S
- R S Holgate St
- R SODO Busway
- 2 base

Via S Dearborn St
- ♦ S Dearborn St
- L Maynard Av S
- L Airport Way S
- R S Holgate St
- R SODO Busway
- 2 base

Via Elliott Av W
- ♦ Elliott Av W
- L Western Av W
- L W Denny Way
- C Denny Way
- R 2 Av
- C 2 Av Ext S
- C **Via 2 Av**

Via S Michigan St
- ♦ S Michigan St
- L 4 Av S
- R S Lander St
- L SODO Busway
- 2 base

Via West Seattle Bridge
- ♦ West Seattle Bridge
- R "4 Av S" exit
- R 4 Av S
- R S Lander St
- L SODO Bswy
- 2 base

2 Av / Marion St
Via 2 Av

2 AvS/ S Jackson St
Via 2 Av

3 Av S/S Main St
- ♦ 3 Av S
- L 2 Av Ext S
- C **Via 2 Av**

3 Av/Pine St or 3 Av/Union St
- ♦ 3 Av
- L Lenora St
- L 2 Av
- C **Via 2 Av**

3 Av/Wall St
Via 2 Av
- C Wall St
- L 2 Av
- C **Via 2 Av**

5 Av S/S Main St
Via 5 Av S

7 Av NW/NW Holman Rd
- ♦ 7 Av NW
- L NW 100 St
- L NW 100 Pl
- L 8 Av NW
- L NW 85 St
- C N 85 St
- R Aurora Av N
- R "Downtown/Denny Way" exit
- C Wall St
- L 2 Av
- C **Via 2 Av**

8 Av S/S King St
- ♦ 8 Av S
- R S King St
- R 7 Av S
- L S Jackson St
- L 5 Av S
- C **Via 5 Av S**

9 Av NE/NE 45 St
♦ NE 45 St
L 5 Av NEt
L enter S/B I-5
C **Via S/B I-5**

10 Av E/E Aloha St
♦ E Aloha St
R 10 Av E
C E Roy St
L Broadway E
C Broadway
L Boren Av
C Boren Av S
C Rainier Av S
R S Dearborn St
C **Via S Dearborn St**

15 Av NE/ NE 145 St
♦ NE 145 St
C NE 145 St
L enter S/B I-5 regular lanes
C **Via S/B I-5**

15 Av SW/ SW Roxbury St
♦ SW Roxbury St
L Olson Pl SW
L 1 Av S
R enter N/B SR-509
C 1 Av S Bridge
R "S Michigan St" exit
C **Via S Michigan St**

17 Av/ E Jefferson St
♦ E Jefferson St
L 21 Av
L E Cherry St
C E James Way
C James St
L 6 Av
C enter S/B I-5
C **Via S/B I-5**

25 Av SW/ SW Trenton St
♦ 25 Av SW
R SW Barton St
L 26 Av SW
L SW Roxbury St
L Olson Pl SW
L 1 Av S
R enter N/B SR-509
C 1 Av S Bridge
R "S Michigan St " exit
C **Via S Michigan St**

26 Av SW/ SW 116 St
♦ 26 Av SW
R SW Roxbury St
L Olson Pl SW
L 1 Av S
R enter N/B SR-509
C 1 Av S Bridge
R "S Michigan St" exit
C **Via S Michigan St**

28 Av NW/ NW Market St
♦ NW Market St
L 32 Av NW
L NW 54 St
C NW Market St
R Leary Av NW
C NW Leary Way
R 15 Av NW
C 15 Av W
C **Via Elliott Av W**

34 Av W/ W Government Way
C via Route 33
2 Gilman Av W/ 22 Av W
C Gilman Av W
C 20 Av W
L W Dravus St
R 15 Av W
C Elliott Av W
C **Via Elliott Av W**

34 Av W/ W McGraw St
♦ W McGraw St
R 32 Av W
L Clise Pl W
C Magnolia Blvd W
C W Galer St
R 15 Av W
C Elliott Av W
C **Via Elliott Av W**

35 Av W/ W McGraw St
♦ 35 Ave W
R W McGraw St
R 32 Av W
L Clise Pl W
C Magnolia Blvd W
C W Galer St
R 15 Av W
C Elliott Av W
C **Via Elliott Av W**

36 Av S/ S Atlantic St Via Rt 27
L M. L. King Jr Way S
R S Jackson St
L 5 Av S
C **Via 5 Av S**

42 Av E/ E McGilvra St
♦ E McGilvra St
L 42 Av E
R E Madison St
L M.L.King Jr Way E
C M.L.King Jr Way
C M.L.King Jr Way S
R S Jackson St
L 5 Av S
C **Via 5 Av S**

Alaska Junction Bay 2
L Fauntleroy Way SW
C W Seattle Bridge (bus only lane)
C **Via West Seattle Bridge**

Burien Transit Center Bay 5 *or* **Bay 6**
♦ Bay 5 or 6
C thru TC
C exit to SW 148 St
R SW 148 St
C SR-518
R enter N/B SR-509
C SR-509
C 1 Av S Bridge
R "S Michigan St" exit
C **Via S Michigan St**

S Henderson St/ M.L. King Jr Way S
♦ S Henderson St
R M.L. King Jr Way S
L S Othello St
C S Myrtle Pl
C S Myrtle St
C Swift Av S
L enter N/B I-5
C **Via N/B I-5**

Highline CC
♦ Highline stop
L exit rdwy to S 240 St
L S 240 St
L Pacific Hwy S (Hwy 99)
R Kent-Des Moines Rd
R enter N/B I-5
C **Via N/B I-5**

Illinois Av/ Texas Way
C *via Rt 33*
2 Gilman Av W/ 22 Av W
C Gilman Av W
C 20 Av W
L W Dravus St
R 15 Av W
C Elliott Av W
C **Via Elliott Av W**

Linden Av N/ N 143 St
♦ N 143 St
L Linden Av N
R N 145 St
C NE 145 St
R enter S/B I-5
C **Via S/B I-5**

Magnolia Blvd W/ W Emerson St Via Elliott Av W

♦ W Emerson St;
L Magnolia Blvd W
L W Ruffner St
L W Viewmont Way W
R W Emerson St
L 34 Av W
R W Government Way
C Gilman Av W
C 20 Av W
L W Dravus St
R 15 Av W
C Elliott Av W
C **Via Elliott Av W**

Memorial Way/ Washington Lane

C 17 Av NE
L NE 45 St
L 5 Av NE
L Entr S/B I-5
C **Via S/B I-5**

Mount Baker Bay 2 or 3

C thru Transit Center
R Rainer Av S
L S Dearborn St
C **Via S Dearborn St**

NOAA Bldg 3 (layover zone)

C N-S rdwy to Bldg #1
C counter clockwise loop
R E-W rdwy (first right)
R N-S rdwy to Bldg #1
C counter clockwise loop
R N-S rdwy (second right)
R NE NOAA Dr
L Sand Point Way NE
C NE 45 St
L Montlake Blvd NE
C Montlake Blvd E
R enter W/B SR-520
C SR-520
L "I-5 S/Portland
C C I-5
C **Via S/B I-5**

Northgate Transit Center Bay 2 *or* **Bay 5 (until 7:45 p.m.)**

♦ NTC Bay 2
C clockwise loop

or

♦ NTC Bay 5
L NE 100 St
R 5 Av NE
L Banner Way NE
C NE 75 St
R 9 Av NE
C enter S/B I-5
C **Via S/B I-5**

or

C **Via S/B I-5 Express lanes (when open)**

Northgate Transit Center Bay 2 *or* **Bay 5 (after 7:45 p.m.)**

♦ NTC Bay 2

or

♦ NTC Bay 5
C clockwise loop
L NE 103 St
R 1 Av NE
L NE Northgate Way
R enter S/B I-5
C **Via S/B I-5**

Queen Anne Av N/ Mercer St

♦ W Mercer St
C W Mercer St
R 1 Av W
L W Roy St
L 2 Av W
L W Mercer St
R Queen Anne Av N
L Denny W
R 2 Av
C **Via 2 Av**

Rainier Av S/ S Henderson St

♦ S Henderson St
R MLK Jr Way S
L S Othello St
C S Myrtle Pl
C S Myrtle St
C Swift Av S
L enter N/B I-5
C **Via N/B I-5**

S Renton Park and Ride

♦ S Renton P&R
L Lake Av S
R S Grady Way
R Rainier Av S
L SW Sunset Blvd
C M.L. King Jr Way S
C (SR-900)
L enter N/B I-5
C **Via N/B I -5**

Sand Point Way/ NE 70 St

R Sand Point Way NE
C NE 45 St
L Montlake Blvd NE
C Montlake Blvd E
R enter W/B SR-520
C SR-520
L "I-5 S/Portland"
C I-5
C **Via S/B I -5**

Tukwila International Blvd Station (all bays)

C bus-only rdwy
C central rdwy (thru station)
L exit rdwy
L Southcenter Blvd (S 154 St)
R International Blvd (Hwy 99)
C Tukwila Int'l Blvd
L E Marginal Way S
R 4 Av S
R S Lander St
L SODO Busway
2 base

Common routes from South

Via N/B I-5
R E Marginal Way S
L Interurban Av S
C E Marginal Way S
R S Boeing Access Rd
R enter N/B I-5
C I-5

Via S/B I-5
♦ enter S/B SR-599
R "S/B I-5/Tacoma" exit
C I-5

Via N/B I-5 HOV
R E Marginal Way S
L Interurban Av S
C E Marginal Way S
R S Boeing Access Rd
R enter N/B I-5 use "HOV" lane
C I-5
L "Seneca St" Exit (#165)

Via I-405
♦ enter S/B SR-599
L "N/B I-405/Renton" exit
C I-5 "exit only" lane
L "I-405 North/Renton" Exit (#154A) on "Bus/Carpool" Lane
C I-405

Via SR-167
R enter S/B SR-599
L "N/B I-405/Renton" exit
C I-5 "exit only" lane
L "I-405 North/Renton" Exit (#154A) on "Bus/Carpool" Lane
C I-405
R "SR-167 South/Kent/ Auburn" Exit (#2)
C SR-167

Via SR-599
R E Marginal Way S
R Interurban Av S
R enter N/B SR-599
C SR-599

Via N/B Hwy 99
R E Marginal Way S
R Interurban Av S
R enter N/B SR-599
C SR-599
C Hwy 99
L enter"N/B Hwy 99/ Seattle"
C 1 Av S Bridge

Via Airport Way S
R E Marginal Way S
L Interurban Av S
C E Marginal Way S
R S Boeing Access Rd
R "Airport Way S" exit
C Airport Way S

Via S/B M.L. King Jr Way S
R E Marginal Way S
L Interurban Av S
C E Marginal Way S
R S Boeing Access Rd
R M.L. King Jr Way S

Via SW Grady Way
R E Marginal Way S
R Interurban Av S
L SW Grady Way

1 Av/Warren Pl Via N/B I-5 HOV
C **C Seneca St**
R 4 Av
L Wall St
R 1 Av
R Warren Pl
S

2 Av/Cedar St *or* 2 Av/Wall St Via N/B I-5 HOV
C Seneca St
R 4 Av
L Cedar St
L 2 Av
2 stop

3 Av (SR-169)/ Baker St Via I-405
R "SR169 South/Maple Valley/Enumclaw" Exit (#4)
C Maple Valley Rd (SR-169)
C Renton-Maple Valley Rd (SR-169)
C Maple Valley/Black Diamond Rd(SR-169)
C Third Av (SR-169)
R Baker St

3 Av/Wall St Via N/B I-5 HOV
C Seneca St
R 4 Av
L Wall St
S (fs 3 Av north side)

5 Av *or* 6 Av/ Blanchard St Via N/B I-5 HOV
C Seneca St
R 4 Av
R Blanchard St
S (fs 5 Av *or* 6 Av)

5 Av *or* 7 Av/ Lenora St Via N/B I-5 HOV
C Seneca St
R 4 Av
R Virginia St
L 8 Av
L Lenora St

7 Av NE/NE 47 St Via N/B I-5
L enter N/B I-5 Express lanes
R "NE 42 St" exit
L 7 Av NE

8 Av/Bell St Via N/B I-5 HOV
C Seneca St
R 4 Av
R Blanchard St
L 8 Av
L Bell St
S (ns 7 Av)

8 Av/Blanchard St Via N/B I-5 HOV
C Seneca St
R 4 Av
R Virginia St
L 8 Av
S (fs Blanchard St)

8 Av/Westlake Av Via N/B I-5 HOV
C Seneca St
R 6 Av
R Westlake Av
L 8 Av

9 Av/Olive Way Via N/B I-5 HOV
C Seneca Stt
R 6 Av
R Olive Way

9 Av/Pine St Via N/B I-5 HOV
C Seneca St
R 4 Av
R Virginia St
R 9 Av

17 Av/
E Jefferson St
Via N/B I-5
R "Dearborn/James/ Madison" exit
R "Dearborn St" exit
R S Dearborn St
L Rainier Av S
R S Jackson St
L M L King Jr Way S
C M L King Jr Way
L E Cherry St
L 23 Av
R E Jefferson St
S (fs 19 Av)

28 Av SW/SW
Roxbury St
Via SR-599
C Hwy 99
R "Des Moines Dr S/14 Av S" Exit
R "14 Av S" Exit
L 14 Av S
R merge onto 14 Av S
L S Cloverdale St
C 1 Av S
R Olson Pl SW
R SW Roxbury St
S (fs 28 Av SW)

35 Av SW/SW
Roxbury St
Via SR-599
C Hwy 99
R "Des Moines Dr S/14 Av S" Exit
R "14 Av S" Exit
L 14 Av S
R merge onto 14 Av S
L S Cloverdale St
C 1 Av S
R Olson Pl SW
R SW Roxbury St
L 35 Av SW
S

38 Av S/
S Myrtle St
Via N/B I-5
R "Swift Ave/Albro Place" Exit (#161)
R Swift Av S
C S Myrtle St
C S Myrtle Pl
C S Othello St
L 38 Av S
S (ns S Myrtle St)

49 Av NE/42 St NE
(Pierce)
Via S/B I-5
R "SR-161 South/ Puyallup"Exit (# 142B)
C SR-18
C S 348 St
C SW Campus Dr
C SW 336 St
C SW 336 Way
C SW 340 St
C Northshore Pkwy
L 45 Av NE
L 41 St NE
L 49 Av NE
S (fs 42 St NE)

61 Av SW/
Alki Av SW
Via N/B I-5
R "W Seattle Br/ Columbian Way" Exit (#163)
L enter "W Seattle Bridge"
C W Seattle Bridge
R "SW Admiral Way" exit
C SW Admiral Way
R 63 Av SW
R Alki Av SW
S (61 Av SW)

122 Av SE/
SE 320 St
Via SR-167
R "SR-18 East/ Auburn" exit
C SR-18
R "SE 304/SE 312" exit
R SE 304 St
C SE 304 St
C 132 Av SE
C SE 312 St
L 124 Av SE
R SE 316 St
L 116 Av SE
L SE 320 St
S (122 Av SE terminal)

132 Av SE/
SE 240 St
Via SR-167
R "S 212 St" exit
L S 212 St
C S 212 Way
C S 208 St
C SE 208 St
R 132 Av SE
S (fs SE 240 St)

140 Av SE/
SE 177 St
Via I-405
R "SR169 South/Maple Valley/Enumclaw" Exit (#4)
C SR-169
R 140 Way SE
C 140 Av SE
L SE Petrovitsky Rd
R 143 Av SE
R SE 177 St

164 Av SE/
SE 272 St
Via SR-167
R "84 Av S/ N Central Av" exit
L 84 Av S
C Central Av N
L E Smith St
C Canyon Dr SE
C SE 256 St
R Kent-Kangley Rd
C SE 272 St
L 164 Av SE

242 Av SE/
SE 264 St
Via I-405
R "SR-169 South/Maple Valley/Enumclaw" Exit (#4A)
C Maple Valley Rd (SR-169)
C Renton-Maple Valley Rd (SR-169)
C Maple Valley/ Black Diamond Rd (SR-169)
L SE 264 St
S (ns 242 Av SE)

A St SE/41 St SE
Via SR-167
R "SR-18 East/Auburn/ North Bend" exit
C SR-18
R "SR-164 East/ Auburn Way/ Enumclaw" exit
C 6 St SE
L A St SE
L 37 St SE
R D St SE
R 41 St SE

Alaska Junction
Bay 6
Via N/B I-5
R "W Seattle Br/ Columbian Way" Exit (#163)
L enter "W Seattle Bridge"
C W Seattle Bridge
C Fauntleroy Way SW
R SW Alaska St
R 44 Av SW
S Bay 6

Andover Pk W/
Tukwila Pkwy
Via S/B I-5
R "Southcenter Blvd & Mall" Exit (#154 B)
L Southcenter Blvd
R 66 Av S
R Tukwila Pkwy

Auburn Park and Ride Bay 1
Via SR-167
R "15 St NW" exit
L 15 St NW
L A St NE
R E-W rdwy

Auburn Park and Ride Bay 2
Via SR-167
R "15 St NW" exit
L 15 St NW
L A St NE
R enter Auburn P&R
C thru P&R
R 15 St NE

Auburn Sounder Station
Bay 1, 2, 3, 4, 5
Via SR-167
R "SR-18 East/Auburn/ North Bend" exit
C SR-18
R "C St SW" exit
L C St SW
R 3 St ramp
C 3 St SW overpass
R S Division St
C A St SW
L 1 St SW
C Auburn Station Transit rdwy
2 (assigned bay)

Beacon Av S/ S Myrtle St
Via N/B I-5
♦ "Swift/Albro" Exit (#161)
R Swift Av S
C S Myrtle St
R Beacon Av S

Board Vashon Ferry
Via N/B I-5
R "W Seattle Br/ Columbian Way" Exit (#163)
L enter"W Seattle Bridge"
C W Seattle Bridget
C Fauntleroy Way SW
R Fauntleroy Ferry Dock
2 Board Vashon Ferry

Burien Transit Center (layover lanes)
Via S/B I-5
R "SR-518/Burien/ Sea-Tac Airport" Exit (#154B)
C SR-518
C SW 148 St
L enter Burien TC (opp. Burien Plaza)
C thru TC (counterclockwise loop)
2 layover lanes

California Av SW/ SW Atlantic St
Via N/B I-5
R "W Seattle Br/ Columbian Way" Exit (#163)
L enter "W Seattle Bridge"
C W Seattle Bridge
R "SW Admiral Way" exit
C SW Admiral Way
R California Av SW
L SW Seattle St
R 44 Av SW
R SW Atlantic St

Convention Place Station (Layover)
Via N/B I-5
R "Olive Way" exit (#166)
C E Olive Way
R Bellevue Av
R E Pine St
C Pine St
R 8 Av
R Olive Way
R enter CPS
S (assigned lane)

Cornell Av S/ S 114 St
R E Marginal Way S
L Interurban Av S
R S 115 St
C 42 Av S
L S 124 St
R 50 Pl S
L S 129 St
R S Langston Rd (S 131 St)
L 78 Av S
L S 114 St

E Marginal Way S/ South Base Gate
♦ assigned lane
R east-west rdwy
R north-south rdwy
C south gate exit
R E Marginal Way S
S (S 120th Pl)

Fauntleroy Board Vashon ferry
Via N/B I-5
R "W Seattle Br/ Columbian Way" Exit (#163)
L enter "W Seattle Bridge"
C W Seattle Bridge
C Fauntleroy
R Fauntleroy Ferry Dock
2 Board Vashon Ferry

Fauntleroy Ferry On Dock Bus Zone
Via N/B I-5
R "W Seattle Br/ Columbian Way" Exit (#163)
L enter "W Seattle Bridge"
C W Seattle Bridge
C Fauntleroy
R Fauntleroy Ferry Terminal
2 Board Vashon Ferry

Federal Center South
Via N/B Hwy 99
C 1 Av S Bridge
L E Marginal Way S
L S Alaska St
R first N-S rdwy (south of RR tracks- lay for time)
R E-W rdwy
L N-S rdwy
L E-W rdwy

Fed. Way/S 320 St Park and Ride layover area
Via S/B I-5
R "Federal Way/ S 320 St" Exit (#143)
C enter S/B I-5
S (layover zone)

S Federal Way Park and Ride
Via S/B I-5
R "SR-161 South/ Puyallup "Exit (#142B)
C SR-18
C S 348 St
L East entrance to S Federal Way P&R
R E-W rdwy

Federal Way Transit Center Via S/B-I-5
C I-5 HOV lane
L "S 317 St" Exit
R S 317 St
C thru roundabout
C S 317 St
C enter Federal Way TC
S (layover or assigned bay)

Garden Av N/ N 10 St Via I-405
R "SR-900 East/Sunset Blvd NE" Exit (#5)
L NE Park Drive
L Garden Av N
R N 10 St
S

Griffin Av/Wells St Via SR-167
R "SR-18 East/ Auburn" exit
C SR-18
R "SR-164 East/ Auburn Way/ Enumclaw" exit
L Auburn Way S
C Auburn/ Enumclaw Rd
C SE 436 St
C SE 436 Way
C Griffin Av
L Porter St
R Myrtle Av
R Wells St

Harrington Av NE/ NE 16 St Via I-405
R "SR 900 East/ Sunset Blvd NE" Exit (#5)
R NE Park Dr
C NE Sunset Blvd
L Edmonds Av NE
R NE 16 St
R Harrington Av NE

Highline College Via S/B I-5
R "Kent/Des Moines" Exit (#149)
R Kent-Des Moines Rd (then move to left center lane)
L Pacific Hwy S (Hwy 99)
R S 240 St
R enter Highline CC "Entrance" (just past 26 Av S)
L W/B roadway

Hoquiam Av NE/ NE 4 St Via I-405
R "SR-900 West/ Bronson Way" Exit (#4)
R SE Maple Valley Rd
R Sunset Blvd N
R NE 3 St
C NE 4 St
2 fs Hoquiam Av NE layover zone

Kent Sounder Station Transit Center Bay 1, 2 or 3 Via SR-167
R "84 Av S/ N Central Av" exit
L 84 Av S
C Central Av N
R E Pioneer St
L Railroad Av N
R Kent Station TC bus loop

Kent Sounder Station Transit Center Bay 5, 6, 7 or layover Via SR-167
R "84 Av S/ N Central Av" exit
L 84 Av S
C Central Av S
R E Smith St
R 1 Av N
R W James St
R Railroad Av N

Lake Meridian Park and Ride Via SR-167
R "S 277 St" exit
L S 277 St
C S 277 Way
C SE 274 Way
C 116 Av SE
R Kent-Kangley Rd (SR-516)
L 132 Av SE
L enter Lk Meridian P&R
C thru P&R
S (P&R stop)

McCollum Park & Ride (128 St SE/ Dumas Rd) Via N/B I-5
(Use HOV lanes and Express lanes when possible)
R "SR-96/128 St SE" Exit (#186)
R 128 St SE
C Transit Only lane
R enter McCollum P&R
2 layover zone

Minor Av/ Stewart St Via N/B I-5
R "Olive Way" exit(#166)
C E Olive Way
R Bellevue Av
R E Pine St
C Pine St
R Boren Av
R Virginia St
R Minor Av (at "Virginia St" sign)

Rainier Av S/ S Henderson St (W/B)
R E Marginal Way S
L Interurban Av S
R Boeing Access Rd
L M.L. King Jr Way S
R S Henderson St
R Rainier Av S
L Seward Park Av S
L S Henderson St
S (W/B layover zone)

Redondo Hts Park and Ride Via S/B I-5
R "S 272 St" Exit(#147)
R S 272 St
L Pac. Hwy S(Hwy 99)
L S 276 St
L P&R rdwy
C P&R rdwy

Renton-Maple Valley Rd/ 131 Av SE Via I-405
R "SR-169 South/ Maple Valley/ Enumclaw" Exit (#4A)
C SR-169
S (Bus zone at 131 Av SE)

Renton Transit Center Bay 1, 2 Via S/B M.L. King Jr Way S
C SW Sunset Blvd
C S 3 St
L Burnett Av S
L Transit Ctr rdwy

Renton Transit Center Bay 3, 4 Via S/B M.L. King Jr Way S
C SW Sunset Blvd
C S 3 St
L Logan Av S

Renton Transit Center Bay 5
Via S/B M.L. King Jr Way S
C SW Sunset Blvd
C S 3 St
L Houser Way S
L Mill Av S
L S 2 St
L Burnett Av S
S (Bay 5)

Renton Transit Center Bay 6, 7
Via S/B M.L. King Jr Way S
C SW Sunset Blvd
C S 3 St
L Logan Av S
R Transit Ctr Rdwy
R Burnett Av S

Renton Transit Center Bay 8, 9, 10
Via S/B M.L. King Jr Way S
C SW Sunset Blvd
C S 3 St
L Burnett Av S

S Renton Park and Ride N/B layover
Via I-405
R "SR-167/Kent/ Auburn" Exit (#2)
C "SR-167/Renton" exit
C Rainier Av S
R S Grady Way
L Lake Av S

Southcenter (Andover Pk W/ Baker Blvd)
Via S/B I-5
R "Southcenter Blvd & Mall" Exit (#154B)
L Southcenter Blvd
R 66 Av S
R Tukwila Pkwy
L Andover Pk W
S fs Baker Blvd

Star Lake Park and Ride Freeway flyer stop only
Via S/B I-5
R "S 272 St" Exit (#147)
S (Flyer Stop)

Tukwila International Blvd Link Station
Via S/B I-5
R "SR-518/Burien/ Sea-Tac Airport" exit (#154B)
C SR-518
R "SR-99/S 154 St" exit
R S 154 St
C Southcenter Blvd
R enter Tukwila International Blvd Station
L center rdwy
C east rdwy
R bus-only rdwy
2 layover or assigned lane

Tukwila Sounder Station
R E Marginal Way S
R Interurban Av S
C W Valley Hwy
L S Longacres Way (S 158 St)
C rdwy (under RR crossings to station)
R N-S "Bus Only" rdwy
C "Bus Only" rdwy
2 assigned Bay

Tukwila Transit Center -Bay 1 or 2
Via S/B I-5
R "Southcenter Blvd & Mall" exit (#154B)
L Southcenter Blvd
R 66 Av S
R Tukwila Pkwy
L Andover Pk W
S fs Baker Blvd- Bay 1 or 2

Twin Lakes Park and Ride
Bay 1 or 2
Via S/B I-5
R "SR-161 South/ Puyallup "Exit (#142B)
C SR-18
C S 348 St
C SW Campus Dr
L 21 Av SW
L bus enter rdwy Twin Lakes P&R

Union Av SE/ NE 3 Court
Via I-405
R "SR-900 West/ Bronson Way" Exit (#4)
C left exit lane
R SE Maple Valley Rd
R Sunset Blvd N
R NE 3 St
C NE 4 St
R Union Av NE
S (fs NE 3 Court)

William Av S/S 2 St
Via S/B MLK Jr Way S
C SW Sunset Blvd
C S 3 St
L Burnett Av S
R S Tobin St
R Williams Av S
2 layover

Common routes to South

Via N/B I-5
- ♦ I-5
- R "SR-599/Tukwila/ W Marginal Way" Exit (#156)
- C SR-599
- R "Interurban" exit
- L Interurban Av S
- L E MarginaWay S
- 2 base

Via S/B I-5
- ♦ I-5
- R "Pacific Hwy S/ E Marginal Way" Exit (#158)
- R S Boeing Access Rd
- L E Marginal Way S
- 2 base

Via I-405
- ♦ I-405
- R enter N/B I-5
- C I-5
- R "SR-599/Tukwila/ W Marginal Way" Exit (#156)
- C SR-599
- R "Interurban" exit
- L Interurban Av S
- L E Marginal Way S
- 2 base

Via S/B Hwy 99
- ♦ Hwy 99
- C SR-599
- R "S 116 St" exit
- L S 116 Way
- L Tukwila International Blvd
- 2 S 112 St
- R E Marginal Way S
- 2 base

Via SR-167
- ♦ SR-167
- R enter S/B I-405
- C I-405
- R enter N/B I-5
- C I-5
- R "SR-599/Tukwila/W Marg.Way"Exit (#156)
- C SR-599
- R "Interurban" exit
- L Interurban Av S
- L E Marginal Way S
- 2 base

Via SR-518
- ♦ SR-518
- R "SR-99/S 154 St"exit
- L S 154 St
- L Tukwila International Blvd
- R S 112 St
- R E Marginal Way S
- 2 base

2 Av Ext S/ S Jackson St
- ♦ 2 Av Ext S
- C 4 Av S
- R ramp "East I-90/ I-5/Spokane" Exit
- L enter "I-90/I-5"
- R enter "I-5/South/ Portland" Exit (#2A)
- C **Via S/B I-5**

3 Av (SR-169)/ Baker St
- ♦ Baker St
- R school bus driveway
- L Second Av
- L Baker St
- L Third Av (SR-169)
- C Maple Valley/ Black Diamond Rd (SR-169)
- C Renton-Maple Valley Rd (SR-169)
- L enter S/B I-405
- C **Via I-405**

3 Av/Cedar St
- ♦ 3 Av
- L Cedar St
- L 2 Av
- C 2 Av Ext S
- C 4 Av S
- R ramp "East I-90/I-5/ Spokane" Exit
- L enter "I-90/I-5"
- R enter "I-5/South/ Portland" Exit (#2A)
- C **Via S/B I-5**

4 Av/University St
- ♦ 4 Av
- R Olive Way
- L Howell St
- R enter S/B I-5
- C **Via S/B I-5**

8 Av/Olive Way *or* 9 Av/Olive Way
- ♦ Olive Way
- L Terry Av
- R Howell St
- R enter S/B I-5
- C **Via S/B I-5**

9 Av/Howell St
- C Howell St
- R enter S/B I-5
- C **Via S/B I-5**

9 Av/Pine St
- ♦ 9 Av
- R Pine St
- R 8 Av
- R Olive Way
- L Howell St
- R enter S/B I-5
- C **Via S/B I-5**

17 Av/ E Jefferson St
- ♦ E Jefferson St
- L 21 Av
- L E Cherry St
- C E James St
- C James St
- L 6 Av
- C enter S/B I-5
- C **Via S/B I-5**

26 Av SW/ SW 106 St
- L 26 Av SW
- R SW Roxbury St
- C Olson Pl SW
- L 1 Av S
- R entr "SR-509 North/ Seattle"
- C SR-509/North 99/ Seattle
- C 1 Av S bridge
- R "To I-5/Michigan St" exit
- R E Marginal Way S
- 2 base

38 Av S/S Myrtle St
- R S Myrtle St
- R M.L. King Jr Way S
- R S Boeing Acc Rd
- L E Marginal Way S
- 2 base

45 Av SW/SW Brace Pt Dr

- ♦ 45 Av SW
- C Brace Pt Dr
- C California Av SW
- C SW Barton St
- R 35 Av SW
- L SW Roxbury St
- C Olson Pl SW
- L 1 Av S
- R enter "SR-509 North/ Seattle"
- C SR-509/North 99/ Seattle
- C 1 Av S Bridge
- R "To I-5/Michigan St" exit
- R E Marginal Way S
- 2 base

49 Av NE/42 St NE (Pierce)

- ♦ 49 Av NE
- C 39 Av SW (King)
- R SW 340 St
- C SW 336 Way
- C SW 336 St
- C SW Campus Dr
- C S 348 St
- C SR-18
- R enter N/B I-5
- C **Via N/B I-5**

61 Av SW/ Alki Av SW

- R 61 Av SW
- L SW Admiral Way
- C SW Spokane St
- L enter W Seattle Bridge (To City Center/I-5/Hwy 99)
- C W Seattle Bridge (bus only lane)
- R enter S/B I-5
- C **Via S/B I-5**

122 Av SE/ SE 320 St

- ♦ SE 320 St
- L 124 Av SE
- R SE 312 St
- C 132 Av SE
- C SE 304 St
- R enter "W/B SR-18"
- C SR-18
- R enter N/B SR-167
- R "SR-516/Willis St/ Des Moines" exit
- L SR-516
- C Kent-Des Moines Rd(SR-516)
- R enter N/B I-5
- C **Via N/B I-5**

132 Av SE/ SE 256 St

- ♦ SE 256 St
- C Canyon Dr SE
- C E Smith St
- C W Smith St
- L 4 Av N
- C 4 Av S
- R SR-516
- C Kent-Des Moines Rd (SR-516)
- R enter N/B I-5
- C **Via N/B I-5**

140 Av SE/ SE 177 St

- ♦ SE 177 St
- R 140 Av SE
- C 140 Way SE
- L SR-169
- L enter S/B I-405
- C **Via I-405**

140 Way SE/ SE 158 St

- ♦ 140 Way SE
- L Renton-Maple Valley Rd (SR-169)
- C Maple Valley Hwy (SR-169)
- L enter S/B I-405
- C **Via I-405**

164 Av SE/ SE 272 St *or* 168 Pl SE/ SE 272 St (Kent-Kangley Rd)

- ♦ SE 272 St St
- C Kent-Kangley Rd
- L SE 256 St
- C Canyon Dr SE
- C E Smith St
- C W Smith St
- L 4 Av N
- C 4 Av S
- R SR-516
- C Kent-Des Moines Rd (SR-516)
- R enter N/B I-5
- C **Via N/B I-5**

242 Av SE/ SE 264 St

- C SE 264 St
- R 242 Av SE
- R SE Kent-Kangley Rd
- R Maple Valley/Black Diamond Rd (SR-169)
- C Renton-Maple Valley Rd (SR-169)
- L enter S/B I-405
- C **Via I-405**

A St SE/41 St SE

- ♦ 41 St SE
- R "A" St SE
- L 3 St SE
- C 3 St SW overpass
- C enter W/B SR-18
- C SR-18
- R enter N/B SR-167
- R "SR-516/Willis St/ Des Moines" exit
- L SR-516
- C Kent-Des Moines Rd (SR-516)
- R enter N/B I-5
- C **Via N/B I-5**

Alaska Junction Bay 6

- ♦ 44 Av SW
- L SW Oregon St
- L Glenn Way SW
- L SW Alaska St
- L Fauntleroy Way SW
- C W Seattle Bridge
- R enter "I-5 South/ Portland"
- C I-5
- C **Via S/B I-5**

Andover Pk W/ Tukwila Pkwy

- ♦ Tukwila Pkwy
- R 61 Av S
- L Southcenter Blvd
- R enter N/B I-5
- C **Via N/B I-5**

Auburn Sounder Station Bay 1 or 2

- ♦ Bay 1 or 2
- L 2 St SW
- R A St SW
- L 3 St SW overpass
- R enter "SR-18 West/C St NW"
- C "SR-18 West"
- R "SR-167/Renton/ Puyallup" Exit
- R enter "SR-167 North/ Kent/Renton"
- C N/B SR-167
- R "SR-516/Willis St/Des Moines" Exit
- L SR-516
- C Kent/Des Moines Rd (SR-516)
- R enter N/B I-5
- C **Via N/B I-5**

Auburn Park and Ride
- ♦ P&R Bay 1
- R N-S rdwy
- R 15 St NE
- C 15 St NW
- R enter N/B SR-167
- R "SR-516/Willis St/ Des Moines" exit
- L SR-516
- C Kent-Des Moines Rd (SR-516)
- R enter N/B I-5
- C **Via N/B I-5**

Boeing Everett (Gate E-77) (Use HOV lanes and Express lanes when possible)
- ♦ N-S "E" lots rdwy
- C past Gate E-77
- L E/B arterial road
- L traffic signal
- C Seaway Blvd
- C enter SR-526 "To Everett"
- C SR-526
- R enter S/B I-5
- C **Via S/B I-5**

Burien Transit Center Bay 1, 2, 3, 4
- C thru Burien TC (clockwise loop)
- C exit to SW 148 St
- R SW 148 St
- C SR-518
- C **Via SR-518**

California Av SW/ SW Atlantic St
- ♦ California Av SW
- L SW Admiral Way
- C enter S Spokane St
- C enter upper level S Spokane St
- C W Seattle Bridge (bus only lane)
- R enter S/B I-5
- C **Via S/B I-5**

Convention Place Station Bay A/B
- ♦ Bay "A"
- R flyover ramp
- C Terry Av
- R Howell St
- R enter S/B I-5
- C **Via S/B I-5**

E Marginal Way S/ South Base Gate
- C E Marginal Way S
- L south gate entrance
- L north-south rdwy
- L east-west rdwy
- L vault shack rdwy
- 2 lane assignment

Fauntleroy Ferry On Dock Bus Zone
- ♦ Bus Zone
- R Fauntleroy Way SW
- L SW Wildwood Pl
- L SW Brace Pt Dr
- C California Av SW
- C SW Barton St
- R 35 Av SW
- L SW Roxbury
- C Olson Pl SW
- L 1 Av S
- R enter "SR-509 North/ Seattle"
- C SR-509/North 99/ Seattle
- C 1 Av S Bridge
- R "To I-5/Michigan St" Exit
- R E Marginal Way S
- 2 base

Federal Center South
- ♦ E-W rdwy
- R E Marginal Way S
- R enter S/B 1 Av S Bridge
- R 1st exit after bridge to W Marginal Way SW
- R 2 Av SW
- R Highland Pk Way SW
- C 1 Av S
- C W Marginal Way S
- C **Via S/B Hwy 99**

Federal Way/S 320 St Park and Ride Bay 2 or 3
- ♦ Park & Ride
- C thru Park & Ride
- R 25 Av S
- R S 320 St
- R HOV enter N/B I-5
- C **Via N/B I-5**

S Federal Way Park and Ride
- C thru P&R
- R West exit rdwy (9 Av S)
- R S 348 St
- C SR-18
- R enter N/B I-5
- C **Via N/B I-5**

Federal Way Transit Center Bay 1, 2, 3, 4 or 5
- ♦ Bay 1, 2, 3, 4 or 5
- R around loop
- C thru TC E/B rdwy
- C S 317 St
- C thru roundabout
- C S 317 St
- C enter I-5 N/B HOV lane
- C I-5 HOV lane
- C **Via N/B-I-5**

Federal Way Transit Center Bay 6, 7, 8 or 9
- ♦ Bay 6, 7, 8 or 9
- C thru TC E/B rdwy
- C S 317 St
- C thru roundabout
- C enter I-5 HOV lane N/B
- C I-5 HOV lane
- C **Via N/B I-5**

Garden Av N/ N 10 St
- ♦ N 10 St
- R Park Av N
- R Logan Av N (Park Av N)
- C NE Park Dr
- R enter to S/B I-405
- C **Via I-405**

Griffin Av/Cedar St
- ♦ Griffin Av (SR-164)
- R Roosevelt Av
- R Monroe Av
- R Cole St
- L Griffin Av
- C SR-164
- C Auburn Way S
- L enter W/B SR-18
- R enter N/B SR-167
- R "SR-516/Willis St/ Des Moines" exit
- L SR-516
- C Kent Des Moines Rd (SR-516)
- R enter N/B I-5
- C **Via N/B I 5**

Harrington Av NE/ NE 16 St
- ♦ Harrington Av NE
- R NE 12 St
- L Edmonds Av NE
- R NE Sunset Blvd
- C NE Park Dr
- C N Park Dr
- L enter S/B I-405
- C **Via I-405**

Highline College
- L exit rdwy to S 240 St
- L S 240 St
- L Pacific Hwy S (Hwy 99)
- R Kent-Des Moines Rd
- R enter N/B I-5
- C **Via N/B I-5**

I-405/N 30 St (S/B freeway station)
Via I-405
- ♦ Kennydale freeway station
- C enter S/B I-405
- C **Via I-405**

Jericho Av NE/ NE 4 St
- ♦ Jericho Av NE
- L NE 4 St
- C NE 3 St
- C N 3 St
- L Sunset Blvd N
- C enter S/B I-405
- C **Via I-405**

Kent Station Transit Center Bay 1, 2 or 3
- ♦ Bay 1, 2 or 3
- C thru bus loop
- R Railroad Av N
- L E Pioneer St
- L Central Av N
- R enter N/B SR-167
- C **Via SR-167**

Kent Station Transit Center Bay 4
- ♦ Bay 4
- C Railroad Av N
- L E Pioneer St
- L Central Av N
- R enter N/B SR-167
- C **Via SR-167**

Kent Station Transit Center Bay 6, 7 or 9
- ♦ Bay 6, 7 or 9
- C Railroad Av N
- R W Smith St
- R 4 Av N
- R W James St
- L Central Av N
- R enter N/B SR-167
- C **Via SR-167**

Lake Meridian Park and Ride
- C thru P&R
- R 132 Av SE
- R Kent-Kangley Rd (SR-516)
- L 116 Av SE
- C SE 274 Way
- C S 277 Way
- C S 277 St (52 St NE)
- C S 272 Way
- C S 272 St
- R enter to N/B I-5
- C **Via N/B I-5**

Military Rd S/ S 272 St
- ♦ Military Rd S
- R S 272 St
- R enter N/B I-5
- C **Via N/B I-5**

Monroe Av NE/NE 4 St
- ♦ Monroe Av N
- R NE 4 St
- C NE 3 St
- C N 3 St
- L Sunset Blvd N
- C entr S/B I-405
- C **Via I-405**

NE Pacific Pl/ NE Pacific St
- ♦ NE Pacific Pl
- R Montlake Blvd NE
- C Montlake Blvd E
- R enter "West SR-520/I-5 Seattle/ Portland"
- C SR-520
- L enter "I-5 South/ Portland"
- C I-5
- C **Via S/B I-5**

Rainier Av S/ S Henderson St
- ♦ S Henderson St
- L M.L. King Jr Way S
- R S Boeing Acc. Rd
- L E Marginal Way S
- 2 base

Redondo Heights Park and Ride
- ♦ P&R
- C thru P&R loop (counterclockwise)
- C P&R rdwy
- R S 276 St
- R Pacific Hwy S (Hwy 99)
- R S 272 St
- L enter N/B I-5
- C **Via N/B I-5**

Renton Transit Center Bay 1 or 2
- ♦ Bay 1 or 2
- R Logan Av S
- L S 2 St
- L Rainier Av S
- R SW Sunset Blvd
- C M.L.King Jr Way S
- L enter N/B I-5
- R "Airport Way/ E Marginal Way" Exit (#158)
- C S Boeing Access Rd
- L E Marginal Way S
- 2 base

Renton Transit Center Bay 3 or 4
- ♦ Bay 3 or 4
- L Burnett Av S
- L S 2 St
- L Rainier Av S
- R SW Sunset Blvd
- C M.L.King Jr Way S
- L enter N/B I-5
- R "Airport Way/ E Marginal Way" Exit (#158)
- C S Boeing Acc. Rd
- L E Marginal Way S
- 2 base

Renton Transit Center Bay 5
- ♦ Bay 5
- R Transit Ctr Rdwy
- R Logan Av S
- L S 2 St
- L Rainier Av S
- R SW Sunset Blvd
- C M.L.King Jr Way S
- L enter N/B I-5
- R "Airport Way/ E Marginal Way" Exit (#158)
- C S Boeing Access Rd
- L E Marginal Way S
- 2 base

Renton Transit Center Bay 6 or 7
- ♦ Bay 6 or 7
- L S 3 St
- L Houser Way S
- L Mill Av S
- L S 2 St
- L Rainier Av S
- R SW Sunset Blvd
- C M.L.King Jr Way S
- L enter N/B I-5
- R "Airport Way/ E Marginal Way" Exit (#158)
- C S Boeing Acc. Rd
- L E Marginal Way S
- 2 base

Renton Transit Center Bay 8, 9 or 10
- ♦ Bay 8, 9 or 10
- L S 2 St
- L Rainier Av S
- R SW Sunset Blvd
- C M.L.King Jr Way S
- L enter N/B I-5
- R "Airport Way/ E Marginal Way" Exit (#158)
- C S Boeing Access Rd
- L E Marginal Way S
- 2 base

Sea-Tac Airport Link Station Bay 2
C International Blvd
C Tukwila International
R S 112 St
R E Marginal Way S
2 base

Southcenter
L Strander Blvd
L W Valley Hwy
C Interurban Av S
L E Marginal Way S
2 base

Tukwila International Blvd Link Station
C bus-only rdwy
C central rdwy (thru Station)
L exit to Southcenter Blvd
L Southcenter Blvd
R International Blvd (Hwy 99)
C Tukwila International Blvd
R S 112 St
R E Marginal Way S
2 base

Tukwila Sounder Station
♦ Tukwila Station Bay
C N-S "Bus Only" rdwy
L S Longacres Way (S 158 St)
R W Valley Hwy
C Interurban Av S
L E Marginal Way S
2 base

Tukwila Transit Center- Bay 1 or 2
C Andover Pkwy W
L Strander Blvd
L W Valley Hwy
C Interurban Av S
L E Marginal Way S
2 base

Twin Lakes Park and Ride Bay 1 or 2
♦ N-S rdwy
R SW 344 St
R 21 Av SW
R SW Campus Dr
C S 348 St
C SR-18
R enter N/B I-5
C **Via N/B I-5**

Union Av SE/ SE 2 Pl
♦ SE 2 Pl
R Union Av SE
C Union Av NE
L NE 4 St
C NE 3 St
C N 3 St
L Sunset Blvd N
C enter S/B I-405
C **Via I-405**

FROM: Vashon Base

Tahlequah Ferry Terminal
♦ SW 196 St
R Vashon Hwy SW
L 131 Av SW
R SW Tahlequah Rd
2 Terminal ns Ferry Terminal

Vashon Hwy SW/ SW Bank Rd
♦ SW 196 St
L Vashon Hwy SW
S (SW Bank Rd)

Vashon Hwy SW/ SW Burton Dr
♦ SW 196 St
R Vashon Hwy SW
R SW Burton Dr
R 105 Av SW
R SW 238 St
R 104 Av SW
L SW Burton Dr
L Vashon Hwy SW

TO: Vashon Base

99 Av SW/ SW 264 St
♦ SW 264 St
R 99 Av SW
R Dock St
L Dockton Rd SW
L SW Ellisport Rd
C SW 204 St
R Vashon Hwy SW
L SW 196 St
2 base

Vashon Hwy SW/ SW Bank Rd
♦ Vashon Hwy SW
R SW 196 St
2 base

Vashon Hwy SW/ SW Ellisport Rd
♦ Vashon Hwy SW
L SW 196 St
2 base

Vashon Ferry Terminal
♦ Vashon Hwy SW
R SW 196 St
2 base

Vashon Hwy SW/ SW 202 St
♦ Vashon Hwy SW
L SW 196 St
2 base

Map and directions legends

Use these legends to identify elements on the following route maps and directions.

Map Legend

41st	Street
38th	Route Street
	Route Direction indicator
	Other routing
	Railroad
5	Interstate freeway
99	State road
	Terminal
	Common point of interest
	Comfort Station
Wallingford	Neighborhood
Lake Union	Body of water
Jackson Park 64 65 or 13	Connecting routes
Safety Stop NE 135 St at fs 93 Av NE E/B, before the crest of the hill.	Special instructions

The information included on this map has been compiled by King County staff from a variety of sources and is subject to change without notice. King County makes no representations or warranties, express or implied, as to accuracy, completeness, timeliness, or rights to the use of such information. This document is not intended for use as a survey product. King County shall not be liable for any general, special, indirect, incidental, or consequential damages including, but not limited to, lost revenues or lost profits resulting from the use or misuse of the information contained on this map. Any sale of this map or information on this map is prohibited except by written permission of King County.

Directions Legend

♦	Start
L	Left
R	Right
C	Continue
2	To
S	Stop
fs	Farside
ns	Nearside
N/B	Northbound
S/B	Southbound
When scheduled to 5 Av S/S Jackson St	Variant or other instructions

3 Ave/Cedar St

From: 10 Av W/ W Fulton St

♦ 10 Av W
C Olympic Way W
C W Olympic Pl
R 2 Av W
L W Roy St
R Queen Anne Av N
L Denny Way
R 3 Av
S (Most trips continue as Route 14 to Mount Baker)

When scheduled to 5 Av S/S Jackson St
C 3 Av
C 3 Av S
L 2 Av Ext S
L S Jackson St
S

10 Av W/W Fulton St

FROM: 12 Av S/S Jackson St

♦ S Jackson St
R 4 Av S
L Prefontaine Pl S
C 3 Av
L Broad St
R 1 Av
C 1 Av N
L Mercer St
C W Mercer St
R 2 Av W
L W Olympic Pl
C Olympic Way W
C 10 Av W
R W Armour St
L 9 Av W
L W Fulton St

Slow order
15 mph or less on W Fulton St

L 10 Av W
S

When scheduled from 5 Av S/ S Jackson St
♦ S Jackson St
R 4 Av S
L Prefontaine Pl S
C 3 Av
C regular route

Comfort station routing
continue regular route
2 10 Av W/W Armour St
C 10 Av W
C W Fulton St
C 8 Av W
C W Raye St
R 7 Av W
2 Rt 2 terminal *(pull poles)*
C 7 Av W
L W McGraw St
L 6 Av W
L W Raye St
L 8 Av W
L W Fulton St
L 10 Av W
S

Awareness areas
600 3rd Av
1500 3rd Av
1900 3rd Av
2000 3rd Av

Route 1 is grouped with Route 14

To		*Base*	
Downtown Seattle	0056	Atlantic Base	04D1
Kinnear	03D1		

Northbound, when scheduled from Route 14 to Route 1, change signs at 12 S/S Jackson St.
Southbound, when scheduled from Route 1 to to Route 14, change signs at 3 Av/Cedar St.

Route 1

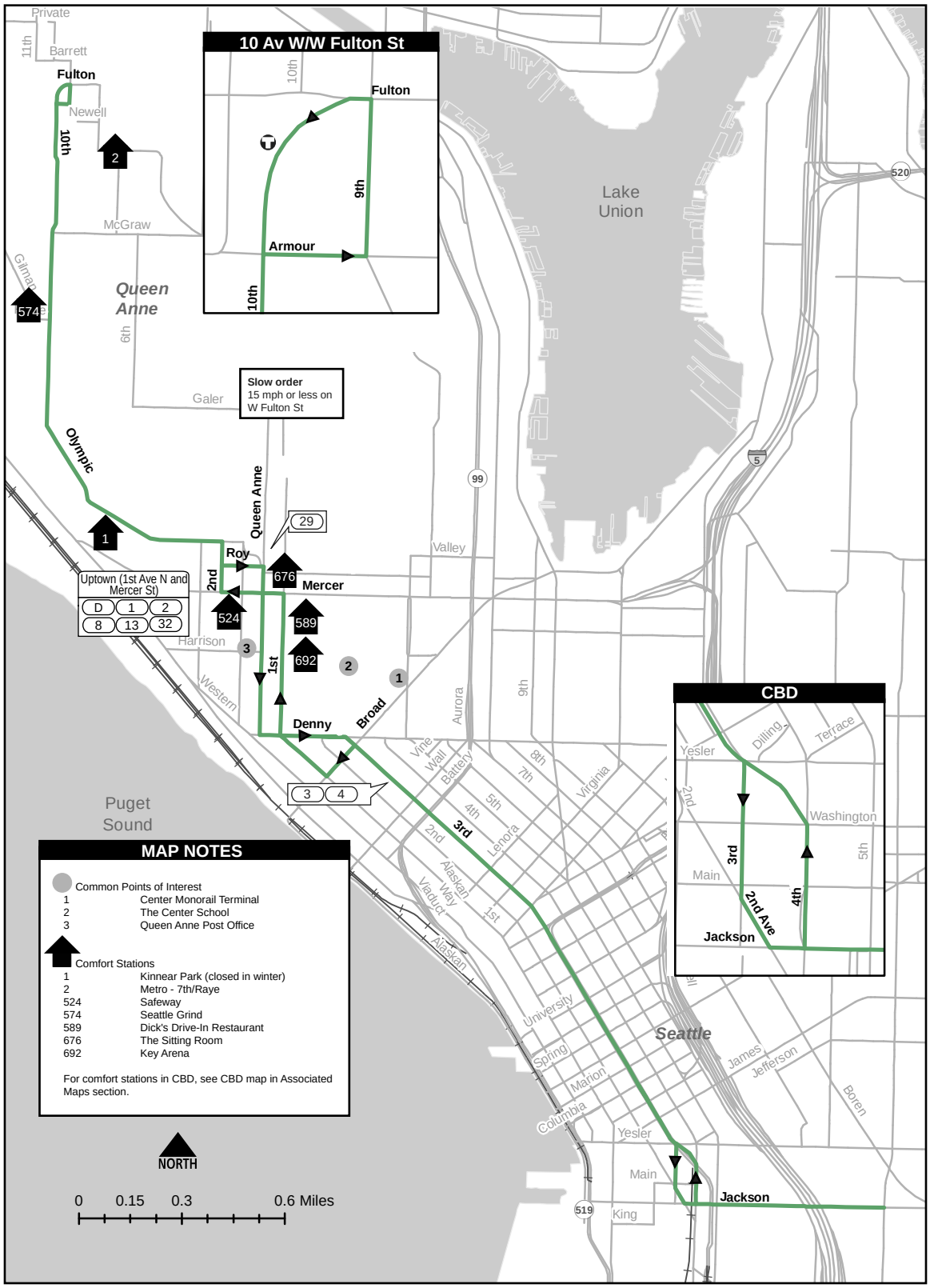
10 Av W/W Fulton St
Fulton
10th
9th
Armour
Private
11th
Barrett
Newell
McGraw
Gilman
Queen Anne
6th
Galer
Olympic
Queen Anne
Roy
2nd
Mercer
Valley
Harrison
Western
1st
Denny
Broad
Aurora
9th
Vine
Wall
Battery
8th
7th
Virginia
5th
4th
Lenora
3rd
2nd
Alaskan Way Viaduct
1st
Alaskan
University
Spring
Marion
Columbia
Yesler
Main
King
James
Jefferson
Boren
Jackson
Seattle
Lake Union
Puget Sound
Slow order
15 mph or less on W Fulton St
Uptown (1st Ave N and Mercer St)
D 1 2
8 13 32
29
3 4
CBD
Yesler
Dilling
Terrace
Washington
Main
Jackson
2nd Ave
MAP NOTES
Common Points of Interest
1 Center Monorail Terminal
2 The Center School
3 Queen Anne Post Office
Comfort Stations
1 Kinnear Park (closed in winter)
2 Metro - 7th/Raye
524 Safeway
574 Seattle Grind
589 Dick's Drive-In Restaurant
676 The Sitting Room
692 Key Arena
For comfort stations in CBD, see CBD map in Associated Maps section.
NORTH
0 0.15 0.3 0.6 Miles

7 Av W/W Raye St

From: Madrona Dr/Lake Washington Blvd

♦ Lake Washington Blvd
R Madrona Dr
L E Denny Way

Slow order
10 mph or less between 34 Av/E Howell St & 35 Av/E Denny Way

L 34 Av
R E Union St
R 13 Av
L E Madison St
R E Union St
C Seneca St

Overhead wire alert:
On Seneca St, between 9 Av & 8 Av, power is de-activated. Coast downhill at this location.

R 3 Av
L Broad St
R 1 Av
C 1 Av N
L Roy St
R Queen Anne Av N
L W Galer St
R 6 Av W
L W Raye St
L 7 Av W
S

When scheduled from 5 Av S/ S Jackson St

♦ S Jackson St
R 4 Av S
L Prefontaine Pl S
C 3 Av
C regular route

When scheduled to/ from 2 Av/Lenora St
operate regular route

2 3 Av/Seneca St
R 3 Av
L Lenora St
S (ns 2 Av)
L 1 Av
L Virginia St
R 3 Av
C regular route

When scheduled to 10 Av W/W Fulton St
operate regular route

2 6 Av W/W Raye St
L W Raye St
R 8 Av W
L W Fulton St
L 10 Av W
S
C Rt 1

Madrona Dr/Lake Washington Blvd

From: 7 Av W/W Raye St

♦ 7 Av W
L W McGraw St
R 6 Av W
L W Galer St
R Queen Anne Av N

Slow order
On Queen Anne Av N S/B between W Highland Dr & W Roy St: 10 mph or less dry surface; 5 mph or less wet surface.

Safety stop
Nearside W Highland Dr, test brakes and check air pressure (90 lbs).

L Denny Way
R 3 Av
L Spring St
L Hubbell Pl
R Seneca St
C E Union St
R 11 Av
L E Madison St
R E Union St
L 34 Av

Slow order
10 mph or less between 34 Av/E Howell St & 35 Av/E Denny Way

R E Denny Way
R Madrona Dr
C Counterclockwise loop at Lk Washington Blvd
S

When scheduled to 5 Av S/S Jackson St
operate regular route

2 3 Av
C 3 Av S
L 2 Av Ext S
L S Jackson St

Terminal instructions for Madrona Drive/ Lake Washington Blvd
When approaching the nearside zone at Madrona Drive/Newport Way, scan the terminal for coaches in the layover area. If there are two coaches in the layover, hold at the Madrona Drive/Newport Way stop until a coach departs the terminal. Do not pull forward to the stop sign to hold for room at the terminal.

Awareness areas
600 3rd Av
1500 3rd Av
1900 3rd Av
2000 3rd Av

Route 2 is grouped with Route 13

To		To		Base	
7 Av W/W Raye St	0061	Madrona Dr/Lake Washington Blvd		Atlantic Base	04D1
at 8 Av/Seneca St	0351	at Queen Anne/Mercer St	0059	Atlantic (via Broadway)	05A2
Downtown	0061	at 34/Pike St	0124	Central Base	04D3
at 3/Cedar	000F	To Route 3 (Madrona/34 St)			
		at 3/Cedar	0069		
		Downtown Only	0088		

Nights/Sundays
When scheduled to 34 Av/E Union St (Route 3) or 25 Av/S Walker St (Route 4) refer to Rt. 3 instructions.

Route 2

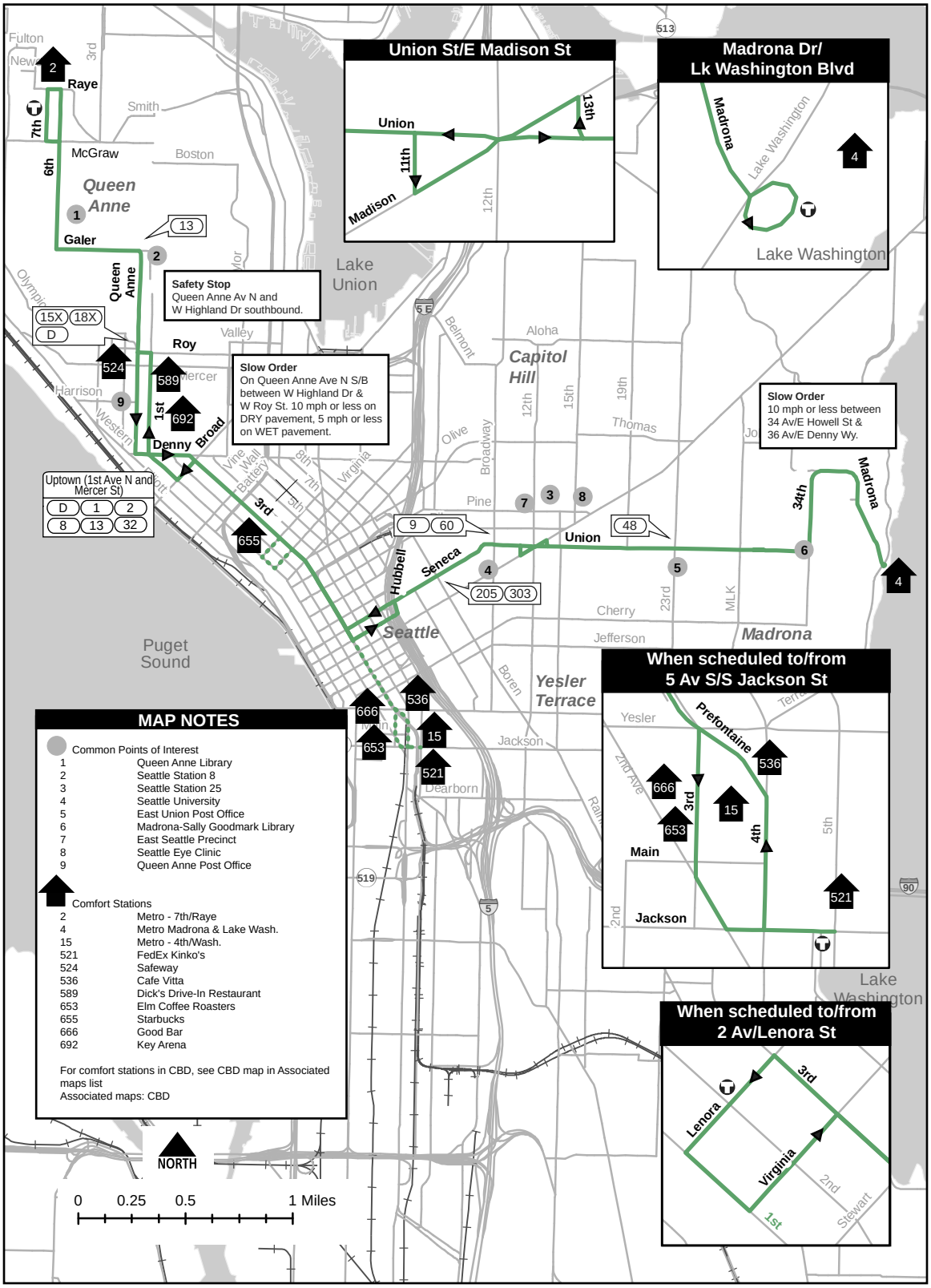

MAP NOTES

Common Points of Interest

1	Queen Anne Library
2	Seattle Station 8
3	Seattle Station 25
4	Seattle University
5	East Union Post Office
6	Madrona-Sally Goodmark Library
7	East Seattle Precinct
8	Seattle Eye Clinic
9	Queen Anne Post Office

Comfort Stations

2	Metro - 7th/Raye
4	Metro Madrona & Lake Wash.
15	Metro - 4th/Wash.
521	FedEx Kinko's
524	Safeway
536	Cafe Vitta
589	Dick's Drive-In Restaurant
653	Elm Coffee Roasters
655	Starbucks
666	Good Bar
692	Key Arena

For comfort stations in CBD, see CBD map in Associated maps list
Associated maps: CBD

Queen Anne Av N /McGraw St

From: Downtown Seattle

♦ 3 Av
R Cedar St
C 5 Av N
R Valley St
L Taylor Av N

Slow order
10 mph or less on Taylor Av N (N/B) between 1700 block (Taylor Towers Apts) and Howe St

C 5 Av N
L Boston St
R Queen Anne Av N
S (fs W McGraw St)

When scheduled to 1 Av W/W Raye St
C Queen Anne Av N
L W Raye St
S

Downtown Seattle

From: 34 Av/E Union St

♦ 34 Av
R E Cherry St
L 23 Av
R E Jefferson St
C Jefferson St

Safety stop
9 Av and Jefferson St (W/B) test brakes and check air pressure (90 lbs)

R 9 Av

Slow order
10 mph or less on dry surface; 5 mph or less on wet surface down James St from 9 Av to 3 Av

L James St

Safety stop
5 Av and James St (W/B) test brakes and check air pressure (90 lbs)

R 3 Av
S

From: Queen Anne Av N/ W McGraw St

♦ Queen Anne Av N
L W Raye St
L 2 Av W
L W McGraw St
R Queen Anne Av N
L Boston St
R 5 Av N
C Taylor Av N
R Valley St
L 5 Av N
C Cedar St
L 3 Av

When scheduled from 1 Av W/W Raye St
♦ W Raye St
L 2 Av W
C regular route

Terminal instructions for Madrona Drive/ Lake Washington Blvd
When approaching the nearside zone at Madrona Drive/Newport Way, scan the terminal for coaches in the layover area. If there are two coaches in the layover, hold at the Madrona Drive/Newport Way stop until a coach departs the terminal. Do not pull forward to the stop sign to hold for room at the terminal.

Awareness areas
600 3rd Av
1500 3rd Av
1900 3rd Av
2000 3rd Av

34 Av/E Union St

From: Downtown Seattle

♦ 3 Av
L James St

Slow order
10 mph or less on James St between 4 Av & 6 Av.

R 9 Av
L Jefferson St
C E Jefferson St
L 21 Av
R E Cherry St
L 34 Av
L E Spring St
R 33 Av
R E Union St
R 34 Av
S

Comfort station route
continue regular route

2 E Union St
L 34 Av

Slow order
10 mph or less between 34 Av/E Howell St & 35 Av/E Denny Way

R E Denny Way
R Madrona Dr

Note terminal instructions
C counterclockwise loop at Lk Washington Blvd
2 Rt. 2 terminal
C Lk Washington Blvd
R Madrona Dr
L E Denny Way
L 34 Av
S (fs E Union St)

ROUTE 3

When scheduled to/ from 2 Av/Lenora St
♦ 3 Av (N/B)
L Lenora St
S (ns 2 Av)
L 1 Av
L Virginia St
R 3 Av
C regular route

When scheduled to/ from 21 Av/ E James St
♦ E Jefferson St
L 21 Av
S
C 21 Av
R E Cherry St
R 23 Av
R E Jefferson St
C regular route

Route 3 is grouped with Route 4,13

To		*To*		*Base*	
Downtown Seattle	0071	Downtown Seattle	006B	Atlantic Base	04D1
at 9 Av/Jefferson St		at 5 Av N/Republican St		Atlantic (via Broadway)	05A2
To Route 13	0351	To Route 3 (34/Union)	0069	Atlantic (via S Jackson)	059E
To Route 3	03D5	To Route 3 (21/James)	006C		
To Route 4	03D7	To Route 4	0080		
To Downtown Only	026D				
Nights/Sundays/Early AM					
at 9 Av/Jefferson St	0076				

Route 3

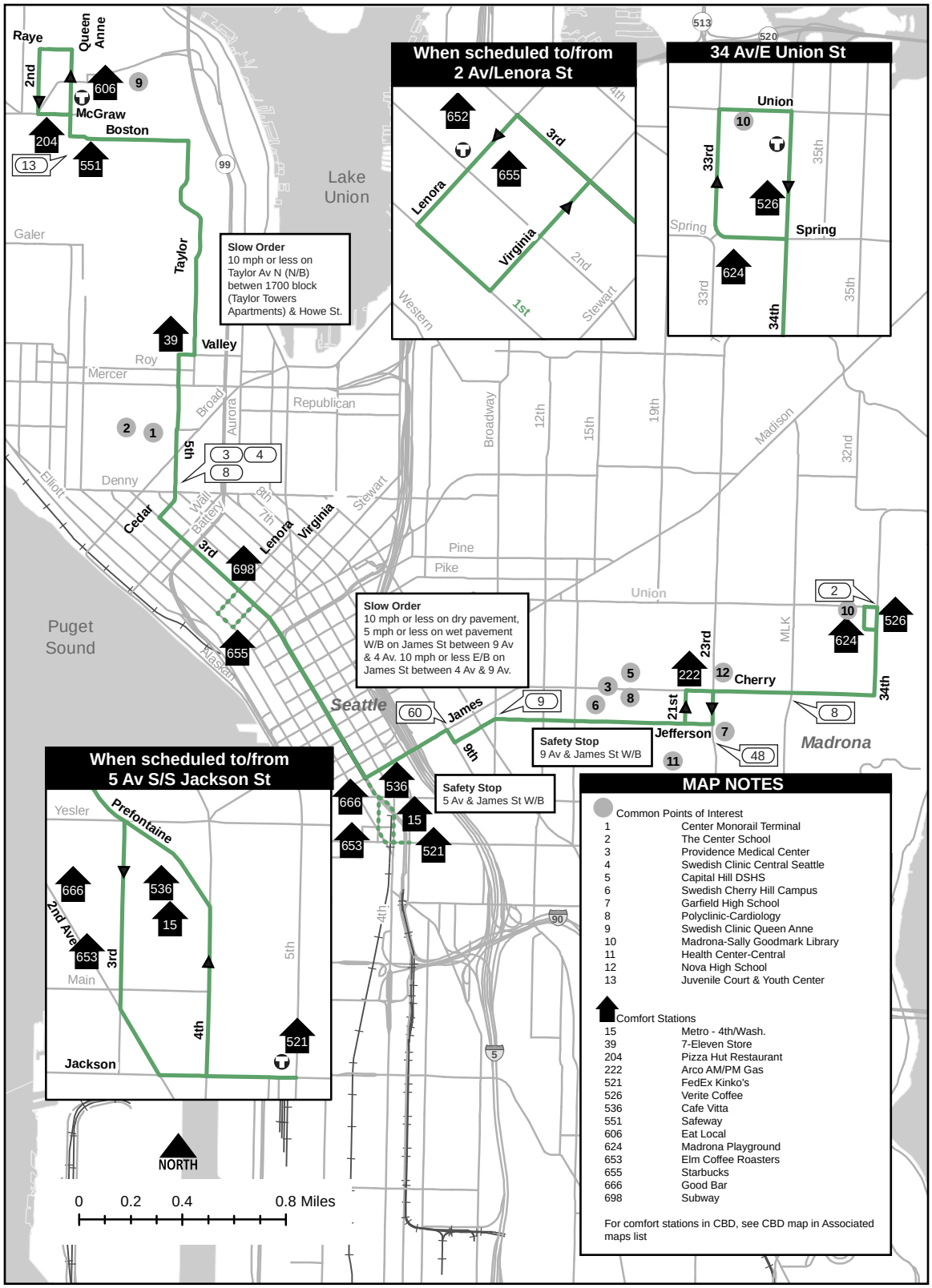

MAP NOTES

Common Points of Interest

1	Center Monorail Terminal
2	The Center School
3	Providence Medical Center
4	Swedish Clinic Central Seattle
5	Capital Hill DSHS
6	Swedish Cherry Hill Campus
7	Garfield High School
8	Polyclinic-Cardiology
9	Swedish Clinic Queen Anne
10	Madrona-Sally Goodmark Library
11	Health Center-Central
12	Nova High School
13	Juvenile Court & Youth Center

Comfort Stations

15	Metro - 4th/Wash.
39	7-Eleven Store
204	Pizza Hut Restaurant
222	Arco AM/PM Gas
521	FedEx Kinko's
526	Verite Coffee
536	Cafe Vitta
551	Safeway
606	Eat Local
624	Madrona Playground
653	Elm Coffee Roasters
655	Starbucks
666	Good Bar
698	Subway

For comfort stations in CBD, see CBD map in Associated maps list

Blaine St/ Queen Anne Av N

FROM: Downtown Seattle

♦ 3 Av
R Cedar St
C 5 Av N
R Valley St
L Taylor Av N

Slow order
10 mph or less on Taylor Av N (N/B) between 1700 block (Taylor Towers Apts) & Howe St

C 5 Av N
L Boston St
L Queen Anne Av N
L Blaine St
S

Night/Early AM (Weekdays) Via N Queen Anne (1 Av W/ W Raye St)
operate regular route

2 Boston St
R Queen Anne Av N
L W Raye St
S (1 Av W: AM Terminal)

♦ W Raye St
L 2 Av W
L W McGraw St
R Queen Anne Av N
L Blaine St
S (layover)

FROM: Blaine St/ Queen Anne Av N

♦ Blaine St
R 2 Av N
L Galer St
L Nob Hill Av N
L Garfield St
R Queen Anne Av N
R Boston St
R 5 Av N
C Taylor Av N
R Valley St
L 5 Av N
C Cedar St
L 3 Av
C 3 Av

When scheduled to 5 Av S/S Jackson St
operate regular route

C 3 Av S
L 2 Av Ext S
L S Jackson St
S

Downtown Seattle

FROM: 25 Av S/S Walker St

♦ S Walker St
R Rainier Av S
R 23 Av S
R S Plum St
L M.L.King Jr Way S
L S Judkins St
R 26 Av S
L S Dearborn St
R 23 Av S
C 23 Av
L E Jefferson St
C Jefferson St

Safety Stop
9 Av and Jefferson St (W/B) test brakes and check air pressure (90 lbs)

R 9 Av

Slow Order
10 mph or less on dry surface; 5 mph or less on wet surface down James St from 9 Av to 3 Av

L James St

Safety Stop
5 Av and James St (W/B) test brakes and check air pressure (90 lbs)

R 3 Av
S

25 Av S/S Walker St

FROM: Downtown Seattle

♦ 3 Av
L James St

Slow order
10 mph or less on James St between 4 Av & 6 Av

R 9 Av
L Jefferson St
C E Jefferson St
R 23 Av
C 23 Av S
L S Dearborn St
R 24 Av S

Slow Order
15 mph or less on 24 Av S Between S Dearborn St and S Norman St

R S Judkins St
R M.L. King Jr Way S
R S Walker St
S

Awareness areas
600 3rd Av
1500 3rd Av
1900 3rd Av
2000 3rd Av
300 23rd Av S

Route 4 is grouped with Route 3,13

To (from Judkins Park)		***To (from E Queen Anne)***		***Base***	
Downtown Seattle	0082	Dowtown Seattle	007D	Atlantic Base	04D1
at 9 Av/Jefferson St		at 5 Av N/N Republican St		Atlantic (via Broadway)	0022
To Route 4	03D7	To Route 4 (Judkins Park)	0080	Atlantic (via S Jackson)	059E
To Route 3	03D5	To Route 3 (Madrona)	0069		
To Route 13	0351	To Route 3 (First Hill)	006C		
To Downtown Only	026F	To Downtown Only	03EF		
Night/Sunday/Early AM					
Downtown Seattle	0082	Downtown Seattle	007D		
at 9 Av/Jefferson St		at 5 Av N/N Republican St			
To Route 4 (AM or PM Term)		To Route 4	0080		
		To Route 3	0069		
		To Downtown Only	03EF		

Route 4

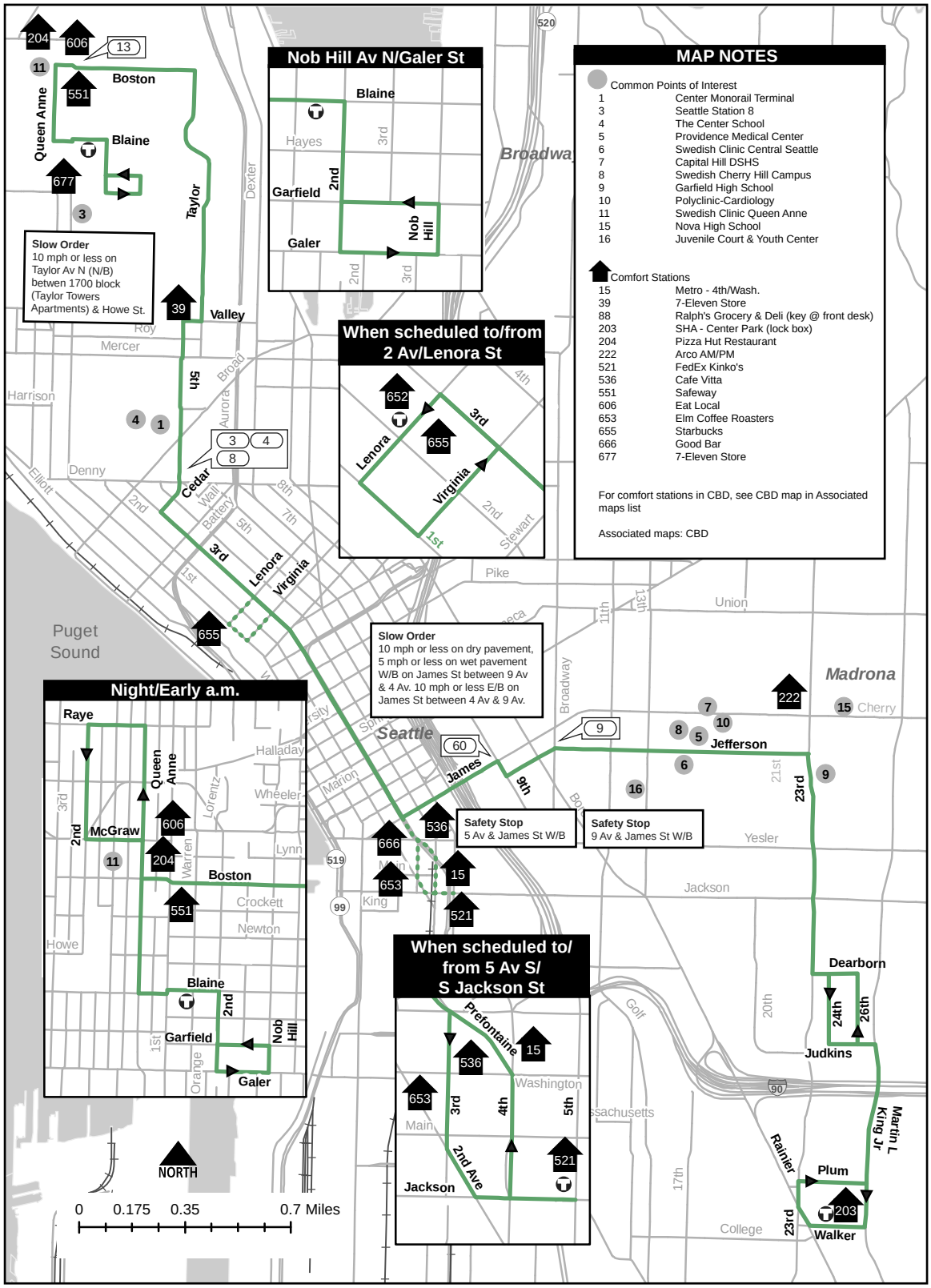

Nob Hill Av N/Galer St
Blaine
Hayes
3rd
2nd
Garfield
Galer
Nob Hill
2nd
3rd
MAP NOTES
Common Points of Interest
1 Center Monorail Terminal
3 Seattle Station 8
4 The Center School
5 Providence Medical Center
6 Swedish Clinic Central Seattle
7 Capital Hill DSHS
8 Swedish Cherry Hill Campus
9 Garfield High School
10 Polyclinic-Cardiology
11 Swedish Clinic Queen Anne
15 Nova High School
16 Juvenile Court & Youth Center
Comfort Stations
15 Metro - 4th/Wash.
39 7-Eleven Store
88 Ralph's Grocery & Deli (key @ front desk)
203 SHA - Center Park (lock box)
204 Pizza Hut Restaurant
222 Arco AM/PM
521 FedEx Kinko's
536 Cafe Vitta
551 Safeway
606 Eat Local
653 Elm Coffee Roasters
655 Starbucks
666 Good Bar
677 7-Eleven Store
For comfort stations in CBD, see CBD map in Associated maps list
Associated maps: CBD
Slow Order
10 mph or less on Taylor Av N (N/B) betwen 1700 block (Taylor Towers Apartments) & Howe St.
When scheduled to/from 2 Av/Lenora St
652
655
3rd
Lenora
Virginia
2nd
1st
Slow Order
10 mph or less on dry pavement, 5 mph or less on wet pavement W/B on James St between 9 Av & 4 Av. 10 mph or less E/B on James St between 4 Av & 9 Av.
Night/Early a.m.
Raye
Queen Anne
McGraw
Boston
Blaine
Garfield
Nob Hill
Galer
Safety Stop
5 Av & James St W/B
Safety Stop
9 Av & James St W/B
When scheduled to/ from 5 Av S/ S Jackson St
Prefontaine
Jackson
Jefferson
Dearborn
Judkins
Martin L King Jr
Rainier
Plum
Walker
Broadway
Madrona
Seattle
Puget Sound
Queen Anne
Taylor
Valley
Cedar
Lenora
Virginia
James
9th
Jackson
Washington
Main
Golf
Yesler
Cherry
Union
Pike
Mercer
Harrison
Denny
Elliott
Roy
Broad
Aurora
Dexter
Wall
Battery
Halladay
Wheeler
Lorentz
Warren
Lynn
Crockett
Newton
Howe
Orange
King
Marion
Stewart
Massachusetts
College
NORTH
0 0.175 0.35 0.7 Miles

g County
ETRO

Downtown Seattle

From: Shoreline Community College

- ♦ Shoreline CC
- C Upper rdwy (past Bldgs 10, 11, 12)
- L 1st left turn onto one-way rdwy
- L NW Innis Arden Way
- C N Innis Arden Way
- R Greenwood Av N
- L N 160 St
- R Dayton Av N
- R Westminster Way N
- C Greenwood Av N
- C Phinney Av N
- L N 43 St
- R Fremont Av N
- L Fremont Way N
- R Aurora Av N
- R "Downtown/Denny Way" exit (right lane)
- S Denny Way (Most trips continue as Route 21)

When scheduled to 6 Av S/ S Royal Brougham
operate regular route

- 2 Aurora Av N/Denny Way
- C Wall St
- L 3 Av
- C 3 Av S
- L 2 Av Ext S
- C 4 Av S
- L Seattle Blvd S (Airport Way S)
- C Airport Way S
- R S Massachussets St
- R 6 Av S
- S (ns S Royal Brougham)

When scheduled to 3 Av S/S Main St
operate regular route

- 2 Aurora Av N/Denny Way
- C Wall St
- L 3 Av
- C 3 Av S
- S S Main St

Shoreline Community College

From: 3 Av/Pine St

- ♦ 4 Av S
- 2 4 Av S Island Stop at 4th/ Jackson
- C 4 Av S
- L Prefontaine Pl S
- C 3 Av
- R Battery St
- C Aurora Av N
- R Bridge Way N exit
- L N 38 St
- R Fremont Way N
- R Fremont Av N
- L N 43 St
- R Phinney Av N
- C Greenwood Av N
- C Westminster Way N
- L Dayton Av N
- L N 160 St
- R Greenwood Av N
- L NW Innis Arden Way
- R Island to N-S rdwy (keep left on upper rdwy)
- S

When scheuled from 6 Av S/ S Royal Brougham

- ♦ 6 Av S
- L S Royal Brougham Way
- R 4 Av S
- 2 4 Av S Island Stop at 4/Jackson
- C regular route

When scheduled from Greenwood Av N/ N Innis Arden Way

- ♦ N Innis Arden Way
- R Island to N-S rdwy (keep left on upper rdwy)
- 2 Shoreline CC
- C regular route

Awareness areas
100 Aurora Av N
600 3rd Av
1500 3rd Av
1900 3rd Av
2000 3rd Av
401 S Jackson St

Route 5 (local) is grouped with Route 21

Local			Base	
Downtown Seattle	0390	008A	Central Base (via Airport Way)	0026
Shoreline Community College	03C7	0086		

Northbound, when scheduled from Route 21 to Route 5, change signs at 4 Av S/S Royal Brougham Way
Southbound, when scheduled from Route 5 to Route 21 change signs at 5 Av/Wall St

Route 5 Express

Downtown Seattle

From: 1 Av NW/NW 90 St

♦ NW 90 St
L 3 Av NW
L NW 85 St
C N 85 St
R Greenwood Av N
C Phinney Av N
L N 46 St
R Aurora Av N
R "Downtown/Denny Way" exit (right lane)
C Wall St
L 3 Av
S (Pike St)

When scheduled to 3 Av S/S Main St
operate regular route

2 Wall St
L 3 Av
C 3 Av S
S (S Main St)

Express stops southbound
Make no stops between Phinney Av N/N 65 St & Aurora Av N/John St except at:

- Phinney Av N/N 55 St
- Phinney Av N/N 46 St

Greenwood

From: 3 Av/Pine St

♦ 3 Av
R Battery St
L Aurora Av (enter Aurora Av N/Hwy 99)
C Aurora Av N
R "Green Lake Way N" exit
L N 46 St
R Phinney Av N
C Greenwood Av N
L N 90 St
S (1 Av NW)

When scheduled from 2 Av S/S King St

♦ 2 Av S (S/B)
R S King St
R 1 Av S
R S Main St
L 4 Av S
L Prefontaine Pl S
C 3 Av S
C regular express route

When scheduled from 2 Av/S Jackson(N/B)

♦ 2 Av S
R Main St
L 4 Av S
L Prefontaine Pl S
C 3 Av
C regular express route

Express stops northbound
Make no stops between Aurora Av N/Denny Way & Phinney Av N/N 64 St except at:

- Phinney Av N/N 46 St
- Phinney Av N/N 55 St

Awareness areas
100 Aurora Av N
600 3rd Av
1500 3rd Av
1900 3rd Av
2000 3rd Av
401 S Jackson St

	Express		*Base*	
0390	Downtown Seattle	008A	Central Base (via Airport Way)	0026
03C7	Greenwood	0086		

Route 5 and Route 5 Express

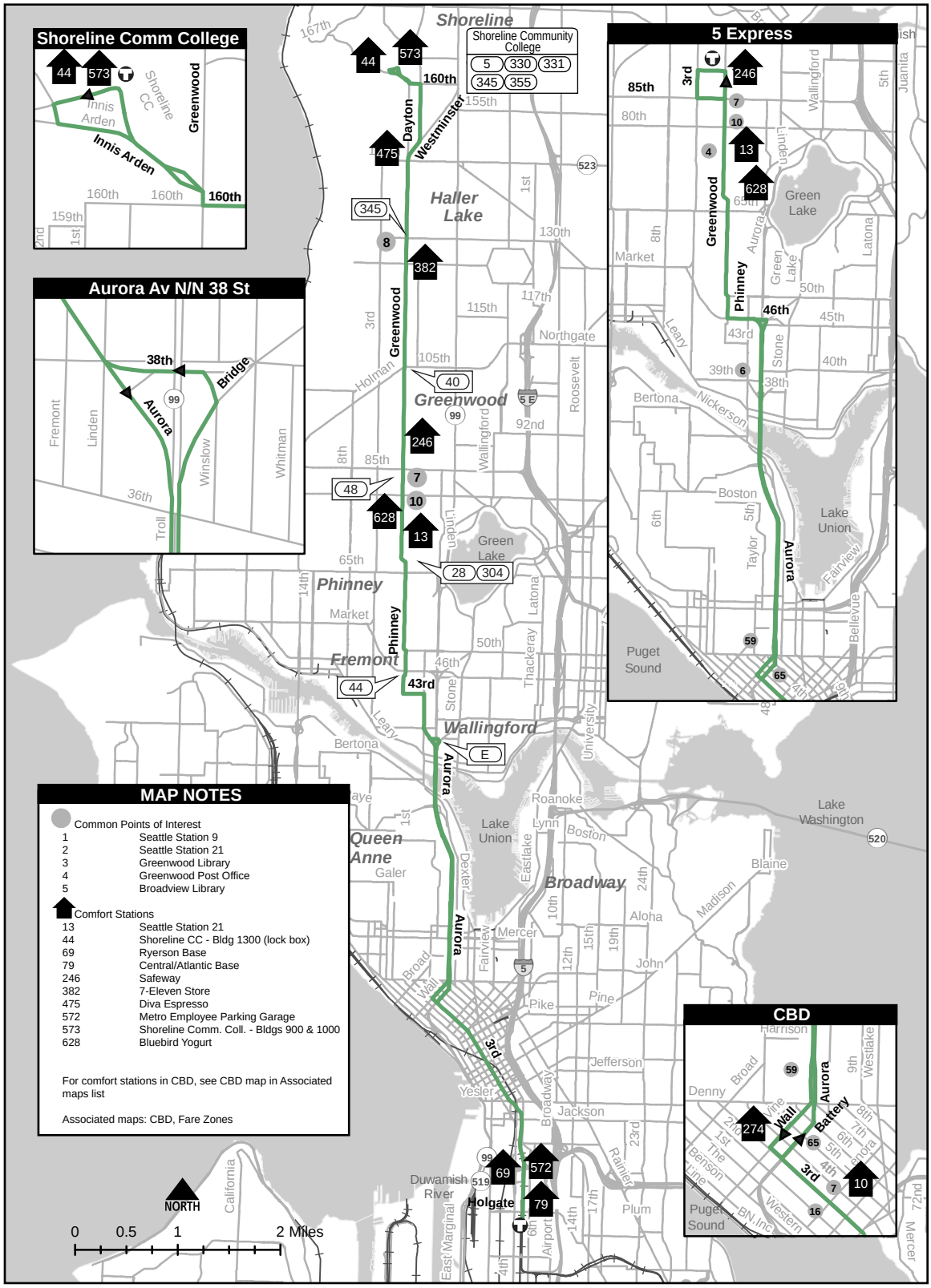

4 Av/Virginia St

From: Rainier Av S/S Henderson St

♦ S Henderson St
R Seward Park Av S
R Rainier Av S

Slow order
Trolleys-25 mph or less on Rainier Av S between S Andover St & S Court St

L S Jackson St
R 4 Av S
L Prefontaine Pl S
C 3 Av
R Virginia St
S (ns 4 Av; overflow only ns 5 Av)

When scheduled to 3/Pike St (N/B night owl service)
S *Pike St*

When scheduled to 4 Av/Pike St
R *Pike St*
S

When scheduled to 5 Av S/S Jackson St
operate regular route

2 S Jackson St

When scheduled from Waters Av S/ S Fletcher St

♦ Waters Av S
R *62 Av S*
L *S Prentice St*
L *64 Av S*

Slow order
10 mph or less when wet pavement on 64 Av S between S Cooper St & Waters Av S

L Waters Av S
R 57 Av S

Slow order
Trolleys 5 mph or less on 57 Av S between Waters Av S & Rainier Av S

L Rainier Av S

Slow order
Trolleys 25 mph or less on Rainier Av S between S Andover St &S Court St

L S Jackson St
C regular route

Rainier Av S/S Henderson St

From: 4 Av/Virginia St

♦ Virginia St
R 7 Av
R Stewart St
L 3 Av
C 3 Av S
L 2 Av Ext S
L S Jackson St
R Rainier Av S

Slow order
Trolley-20 mph or less S/B at Rainier Av S/S Walden St

Slow order
Trolley-25 mph or less on Rainier Av S between S Court St & S Andover St

R 57 Av S

Slow order
Trolleys-5 mph or less on 57 Av S between Rainier Av S & Waters Av S

L Waters Av S
R 62 Av S
L S Prentice St
L 64 Av S

Slow order
10 mph or less on wet pavement on 64 Av S between S Cooper St & Waters Av S

L Waters Av S
R 57 Av S
L Rainier Av S
R S Henderson St
S

When scheduled from Pine St (S/B Night Owl Service)
See Sec. 10 for Night Owl layovers

♦ Pine St
L 3 Av
S f/s Pike St
C regular route

When scheduled to S Henderson St turnback
L S Henderson St to stop

Awareness areas
300 Pine St
1500 3rd Ave
600 3rd Ave
2200 Rainier Ave S
3100 Rainier Ave S
4300 Rainier Ave S
5600 Rainier Ave S

Route 7 is grouped with Route 49

To		*Base*	
Downtown Seattle	00AD	Central Base (via S Jackson St)	000D
at 12 Jackson St (To Route 49)	0337		
S Jackson St Only	0432		
Prentice Street	00AF	Atlantic (via S Jackson St)	059E
Rainier Beach	020A	Central Base (via Airport Way)	0026

When scheduled to Rainier Beach via Prentice Street, change signs to Rainier Beach at 62S/Prentice St
When scheduled to Waters/Fletcher only, display dash sign #63 - “To Waters/Fletcher”
When scheduled to Route 83 change signs at 8 Av/S Jackson St

Route 7

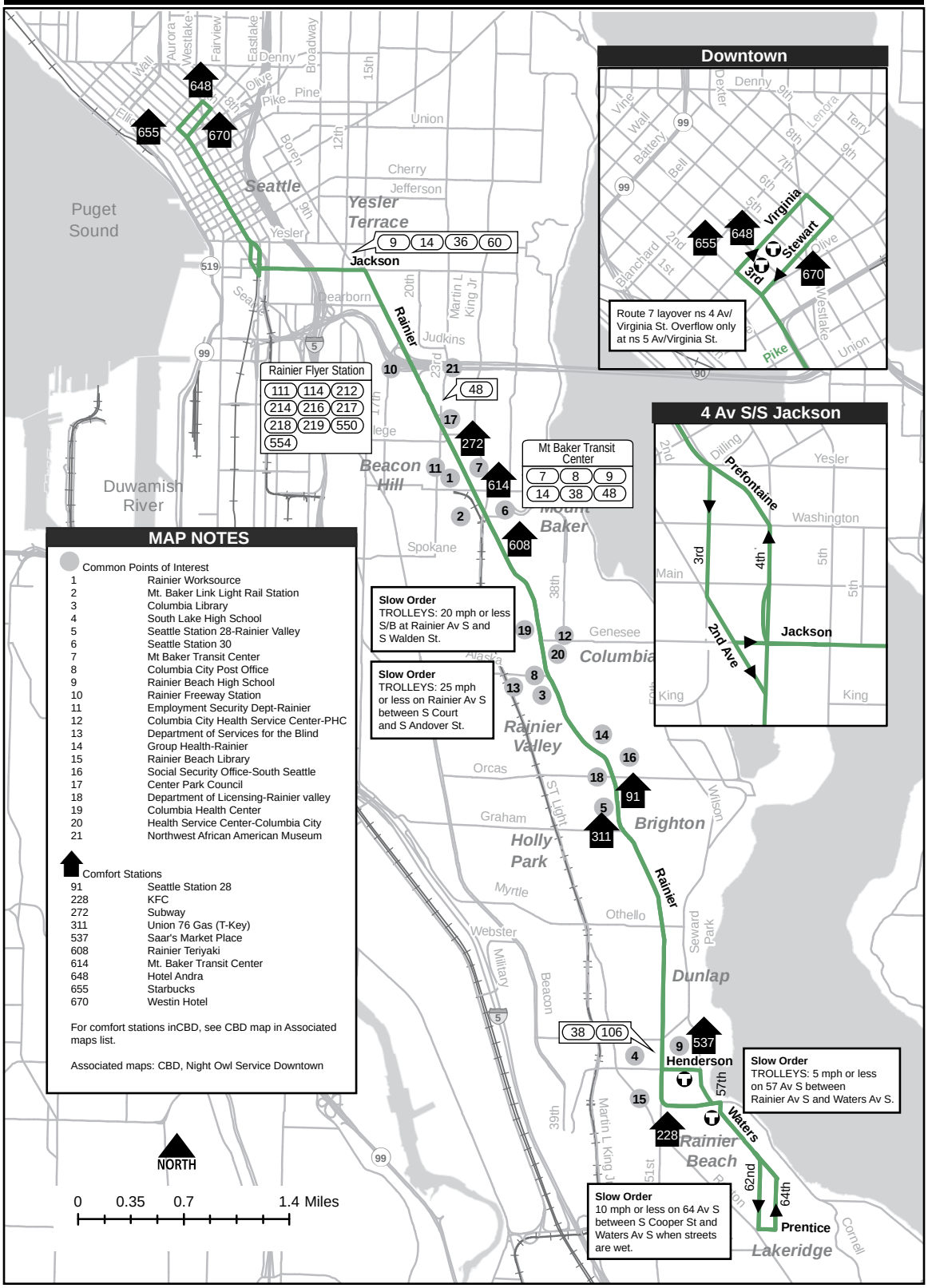
Downtown
Route 7 layover ns 4 Av/ Virginia St. Overflow only at ns 5 Av/Virginia St.
4 Av S/S Jackson
Rainier Flyer Station
111 114 212
214 216 217
218 219 550
554
Mt Baker Transit Center
7 8 9
14 38 48
9 14 36 60
Jackson
48
Slow Order
TROLLEYS: 20 mph or less S/B at Rainier Av S and S Walden St.
Slow Order
TROLLEYS: 25 mph or less on Rainier Av S between S Court and S Andover St.
38 106
Slow Order
TROLLEYS: 5 mph or less on 57 Av S between Rainier Av S and Waters Av S.
Slow Order
10 mph or less on 64 Av S between S Cooper St and Waters Av S when streets are wet.
Puget Sound
Duwamish River
Seattle
Yesler Terrace
Beacon Hill
Mount Baker
Columbia
Rainier Valley
Brighton
Holly Park
Dunlap
Henderson
Rainier Beach
Lakeridge
Prentice
Rainier
Prefontaine
Virginia
Stewart
Jackson
2nd Ave
Pike
Union
Yesler
Washington
Main
King
Denny
Pine
Olive
Cherry
Jefferson
Dearborn
Judkins
Spokane
Genesee
Alaska
Orcas
Graham
Myrtle
Othello
Webster
Seward Park
Martin L King Jr
Beacon
Military
Wilson
Waters
Cornell
648
655
670
272
614
608
91
311
537
228
NORTH
0 0.35 0.7 1.4 Miles
MAP NOTES
Common Points of Interest
1 Rainier Worksource
2 Mt. Baker Link Light Rail Station
3 Columbia Library
4 South Lake High School
5 Seattle Station 28-Rainier Valley
6 Seattle Station 30
7 Mt Baker Transit Center
8 Columbia City Post Office
9 Rainier Beach High School
10 Rainier Freeway Station
11 Employment Security Dept-Rainier
12 Columbia City Health Service Center-PHC
13 Department of Services for the Blind
14 Group Health-Rainier
15 Rainier Beach Library
16 Social Security Office-South Seattle
17 Center Park Council
18 Department of Licensing-Rainier valley
19 Columbia Health Center
20 Health Service Center-Columbia City
21 Northwest African American Museum
Comfort Stations
91 Seattle Station 28
228 KFC
272 Subway
311 Union 76 Gas (T-Key)
537 Saar's Market Place
608 Rainier Teriyaki
614 Mt. Baker Transit Center
648 Hotel Andra
655 Starbucks
670 Westin Hotel
For comfort stations inCBD, see CBD map in Associated maps list.
Associated maps: CBD, Night Owl Service Downtown

Mount Baker Transit Center

From: 1 Av W/W Mercer St

♦ 1 Av W
L W Mercer St
R Queen Anne Av N
L Denny Way
C E Denny Way
L E Olive Way
C E John St
L 15 Av E
R E Thomas St
C E John St
L E Madison St
R M.L.King Jr Way E
C M.L.King Jr Way
R E Yesler Way
L 23 Av S
L S Jackson
R M.L. King Jr Way S
R enter Mount Baker Transit Center
C transit center rdwy (stay left)
2 Bay #2 (drop off)
C transit center rdwy (clockwise loop)
2 layover Area B
If Layover Area B is full proceed E/B norht transit center rdwy
u-turn; proceed W/B south transit center rdwy
2 Overflow layover Area C
S

When scheduled from southbound 2 Av W

♦ 2 Av W
L *W Mercer St*
C *regular route*

When scheduled from westbound W Roy St

♦ W Roy St
R *1 Av W*
L *W Mercer St*
C *regular route*

Queen Anne Av N/Mercer St

From: Mount Baker Transit Center

♦ Layover Area B
C thru clockwise bus loop
2 Bay #2 (pick up)
C transit center rdwy
C bus loop exit
R Rainier Av S
R S McClellan St
L M.L.King Jr Way S
L S Jackson St
R 23rd Av S
R E Yesler St
L M.L. King Jr Way
C M.L. King Jr Way E
L E Madison St
R E John St
C E Thomas St
L 15 Av E
R E John St
C E Olive Way
R E Denny Way
C Denny Way
R 1 Av N
L Mercer St
S

Awareness areas
300 23rd Av S

To		*Base*	
Mount Baket TC	02DA	Ryerson Base	04D8
Seattle Center	0055		

Route 8

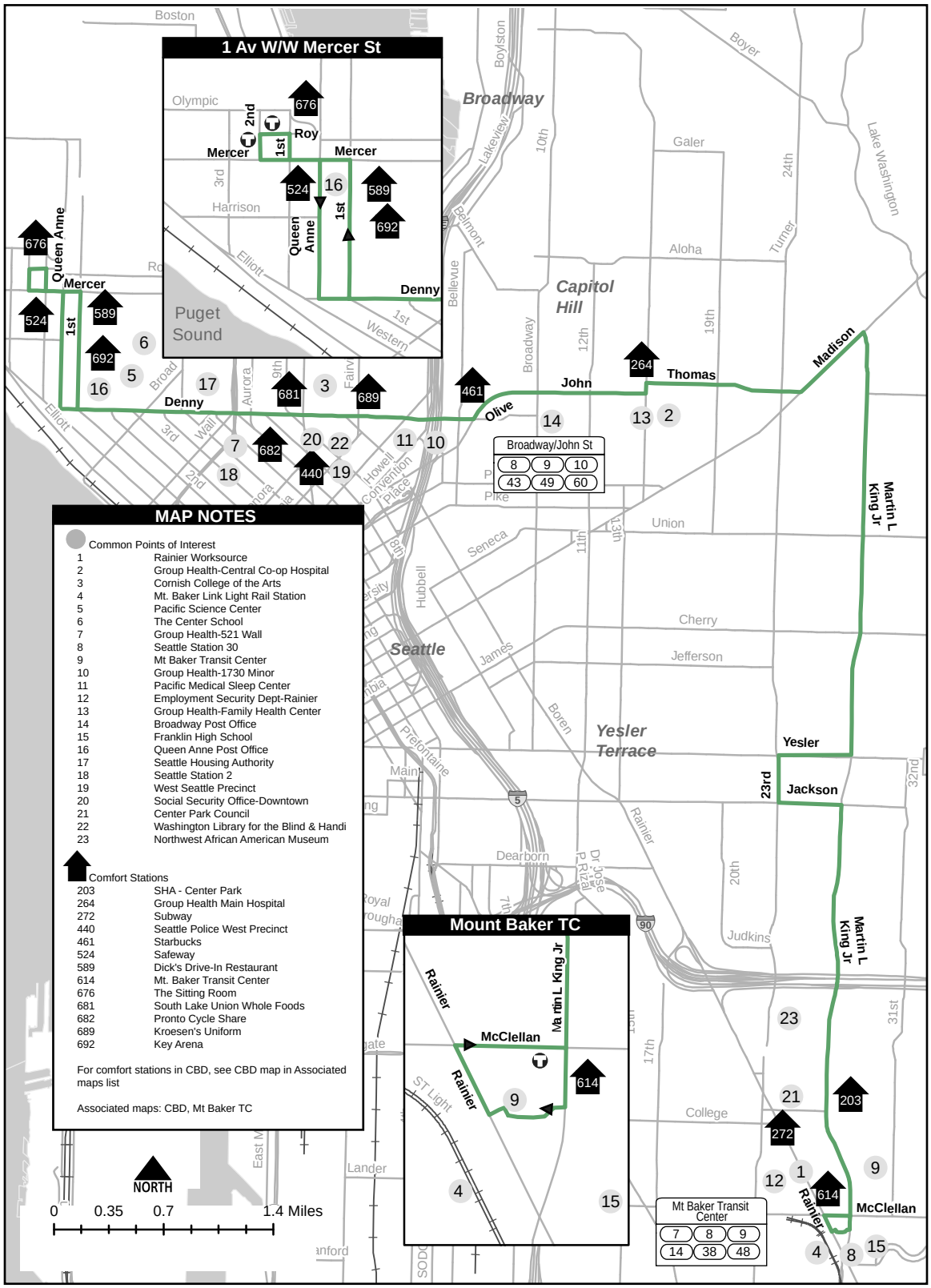
1 Av W/W Mercer St
Olympic
2nd
676
Roy
Mercer
1st
Mercer
3rd
524
16
589
Harrison
692
Queen Anne
1st
Elliott
Denny
Puget Sound
1st
Western
Broadway
Boylston
Lakeview
10th
Belmont
Bellevue
Capitol Hill
Broadway
12th
Galer
24th
Boyer
Lake Washington
Aloha
Turner
19th
Madison
264
Thomas
John
461
Olive
14
13
2
Broadway/John St
8 9 10
43 49 60
676
Queen Anne
Mercer
524
1st
589
692
6
5
16
17
Broad
Denny
Aurora
9th
681
3
689
Fairview
Elliott
3rd
Wall
7
682
20
22
11
10
2nd
18
440
19
Howell
Convention Place
Pike
Union
Seneca
11th
13th
Hubbell
Cherry
Seattle
James
Jefferson
Boren
Yesler Terrace
Yesler
23rd
Jackson
32nd
Prefontaine
Main
5
Rainier
Dearborn
Dr Jose P Rizal
20th
Judkins
90
Martin L King Jr
Mount Baker TC
Rainier
Martin L King Jr
McClellan
Rainier
ST Light
9
614
23
31st
17th
College
21
203
272
12
1
9
614
Rainier
McClellan
4
8
15
Mt Baker Transit Center
7 8 9
14 38 48
Lander
4
15
NORTH
0 0.35 0.7 1.4 Miles
MAP NOTES
Common Points of Interest
1 Rainier Worksource
2 Group Health-Central Co-op Hospital
3 Cornish College of the Arts
4 Mt. Baker Link Light Rail Station
5 Pacific Science Center
6 The Center School
7 Group Health-521 Wall
8 Seattle Station 30
9 Mt Baker Transit Center
10 Group Health-1730 Minor
11 Pacific Medical Sleep Center
12 Employment Security Dept-Rainier
13 Group Health-Family Health Center
14 Broadway Post Office
15 Franklin High School
16 Queen Anne Post Office
17 Seattle Housing Authority
18 Seattle Station 2
19 West Seattle Precinct
20 Social Security Office-Downtown
21 Center Park Council
22 Washington Library for the Blind & Handi
23 Northwest African American Museum
Comfort Stations
203 SHA - Center Park
264 Group Health Main Hospital
272 Subway
440 Seattle Police West Precinct
461 Starbucks
524 Safeway
589 Dick's Drive-In Restaurant
614 Mt. Baker Transit Center
676 The Sitting Room
681 South Lake Union Whole Foods
682 Pronto Cycle Share
689 Kroesen's Uniform
692 Key Arena
For comfort stations in CBD, see CBD map in Associated maps list
Associated maps: CBD, Mt Baker TC

10 Av E/E Aloha St

From: S Henderson St/M.L.King Jr Way S

- ♦ S Henderson St (pullout at Ranier Beach Station)
- R M.L.King Jr Way S
- R S Trenton St
- R Renton Av S
- L S Henderson St
- L Rainier Av S
- L S Jackson St
- R 12 Av S
- L Boren Av S
- C Boren Av
- R Broadway
- C Broadway E
- L E Roy St
- R Broadway E
- R E Aloha St
- S

Express stops northbound:
Make no stops between Rainier Av S/S Graham St & 12 Av S/S Jackson St except at:

- Rainier Av S/S Orcas St
- Rainier Av S/ S Edmunds St
- Rainier Av S/ S Genesee St
- Rainier Av S/ S Andover St
- Rainier Av S/S Forest St
- Rainier Av S/ S Walker St
- I-90/Rainier Av S freeway station
- Rainier Av S/ S Dearborn St

S Henderson St/M.L.King Jr Way S

From: 10 Av E/E Aloha St

- ♦ E Aloha St
- R 10 Av E
- C E Roy St
- L Broadway E
- C Broadway
- L Boren Av
- C Boren Av S
- R 12 Av S
- L S Jackson St
- R Rainier Av S
- R S Henderson St
- S (pullout at Ranier Beach Station)

Express stops southbound
Make no stops between 12 Av S/S Jackson St & Rainier Av S/S Graham St except at:

- Rainier Av S/S Lane St (S Dearborn St)
- I-90/Rainier Av S freeway station
- Rainier Av S/23 Av S
- Rainier Av S/ S McClellan St
- Rainier Av S/S Andover St
- Rainier Av S/ S Genesee St
- Rainier Av S/ S Edmunds St
- Rainier Av S/S Orcas St

Awareness areas
2200 Rainier Av S
3100 Rainier Av S
4300 Rainier Av S
5600 Rainier Av S

To		*Base*	
Broadway	032F	Ryerson Base	04D8
Rainier Beach	0526		

Route 9 Express

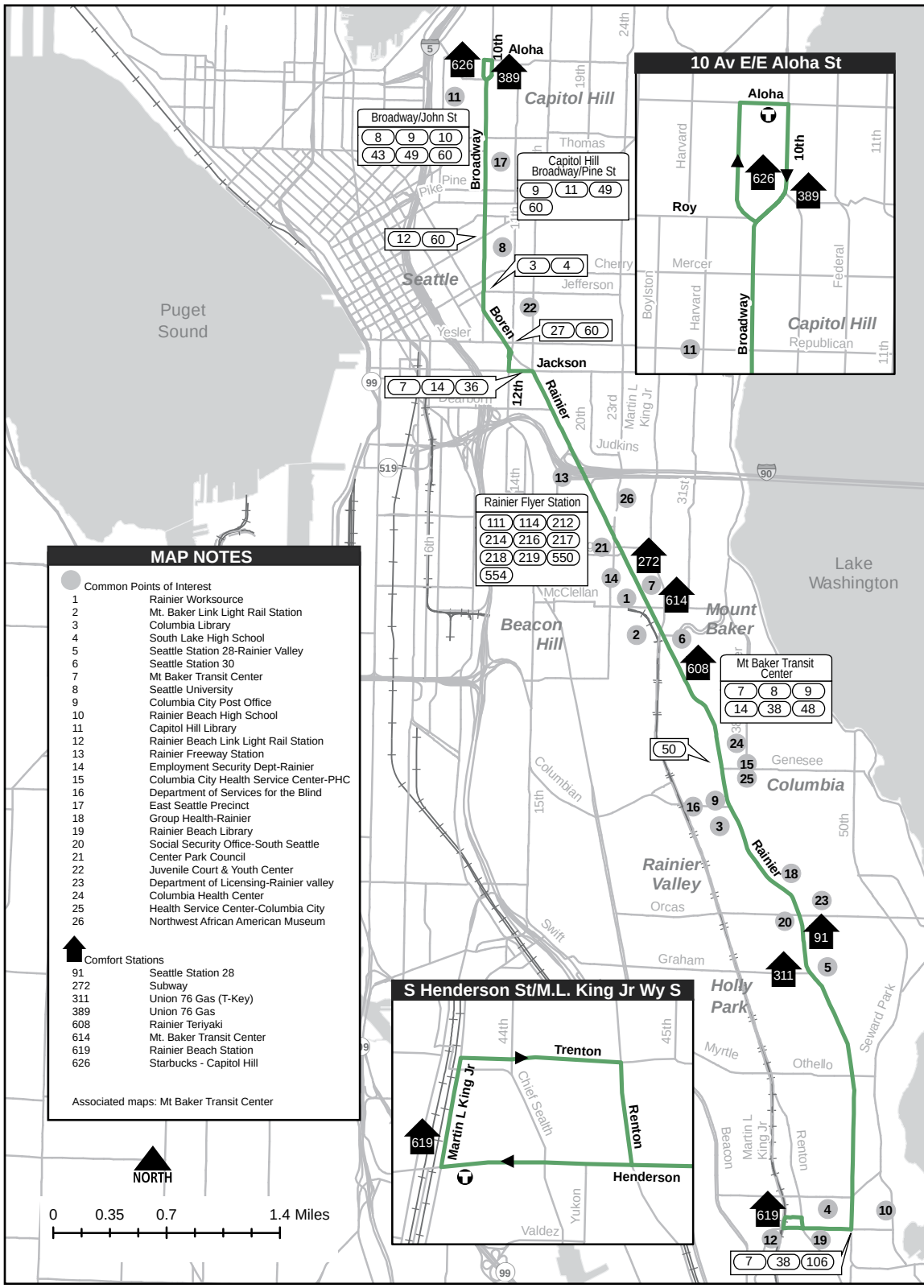

Downtown Seattle

From: 15 Av E/E Galer St

♦ 15 Av E
R E John St
C E Olive Way
L Bellevue Av
R E Pine St
C Pine St
S 9 Av
(Most trips will return as Route 10)

When scheduled to 5 Av S/S Jackson
operate regular route
2 4 Av/Pine St
C Pine St
L 1 Av
C 1 Av S
L S Jackson St
S 5 Av S

15 Av E/E Galer St

From: Downtown Seattle

♦ 9 Av/Pine St
C Pine St
L 2 Av
L Pike St
C E Pike St
L Bellevue Av
R E Olive St
L 15 Av
C 15 Av E
R E Galer St

Safety stop
Nearside Grandview Pl E, stop and check or on-coming traffic. Proceed with caution.

L Grandview Pl E

Slow order
10 mph or less on Grandview Pl E between E Galer St & E Garfield St

L E Garfield St
L 15 Av E
S (E Galer St)

When scheduled from 5 Av S/S Jackson
♦ S Jackson St/5 Av S
R 1 Av S
C 1 Av
R Pike St
C regular route

Awareness areas
300 Pine St

To		*Base*	
Downtown Seattle	00B5	Atlantic (via Downtown Seattle)	0210
Capitol Hill	00B3	Atlantic (via Broadway)	0025
		Atlantic Base	04D1

Route 10

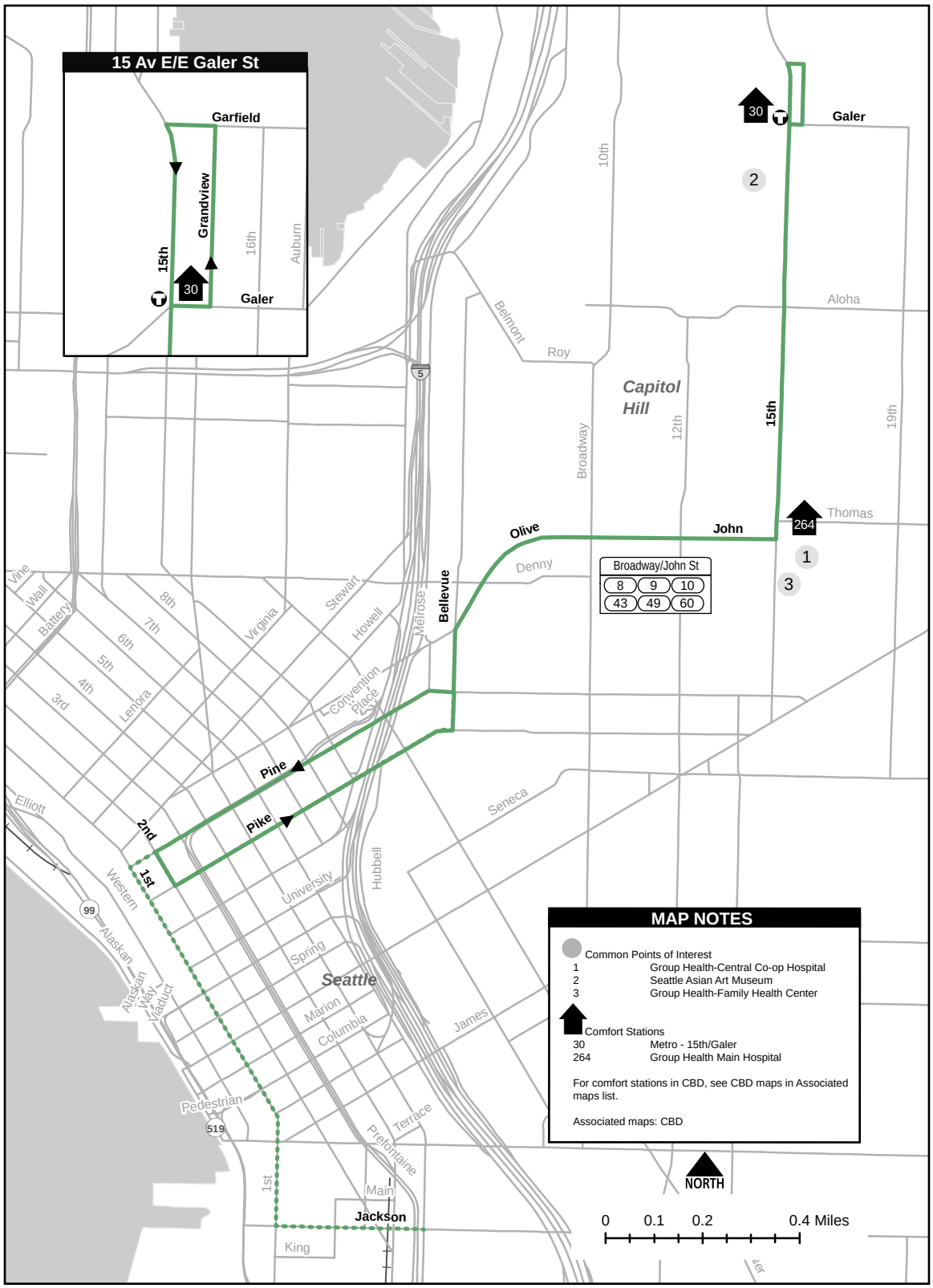
15 Av E/E Galer St
Garfield
Grandview
15th
16th
Auburn
30
Galer
Galer
30
2
10th
Aloha
Belmont
Roy
Capitol Hill
12th
15th
19th
Broadway
Thomas
264
John
Olive
Denny
1
3
Broadway/John St
8 9 10
43 49 60
Vine
Wall
Battery
8th
7th
6th
5th
4th
3rd
Lenora
Virginia
Stewart
Howell
Melrose
Bellevue
Convention Place
Pine
Pike
2nd
1st
Elliott
Western
Alaskan
Alaskan Way Viaduct
University
Spring
Marion
Columbia
Seattle
Hubbell
Seneca
James
Pedestrian
Terrace
Prefontaine
Main
Jackson
King
1st
MAP NOTES
Common Points of Interest
1 Group Health-Central Co-op Hospital
2 Seattle Asian Art Museum
3 Group Health-Family Health Center
Comfort Stations
30 Metro - 15th/Galer
264 Group Health Main Hospital
For comfort stations in CBD, see CBD maps in Associated maps list.
Associated maps: CBD
NORTH
0 0.1 0.2 0.4 Miles

9 Av/Pike St

From: 42 Av E/E McGilvra St

♦ E McGilvra St
L 42 Av E
R E Madison St
R E Pine St
C Pine St
S 9 Av/Pine St
(Most triops will continue as Route 11)

When scheduled to 5 Av S/S Jackson St
operate regular route

2 9 Av/Pine St
C Pine St
L 3 Av
C 3 Av S
L 2 Av Ext S
L S Jackson St
S 5 Av S

42 Av E/E McGilvra St

From: 9 Av/Pike St

♦ 9 Av/Pine St
C Pine St
L 2 Av
L Pike Stt
C E Pike St
L Bellevue Av
R E Pine St
L E Madison St
R E Blaine St
L 43 Av E
L E McGilvra St
S

When scheduled from SODO Busway/ S Holgate St

♦ SODO Busway (ns S Holgate St)
L S Royal Brougham Way
R 4 Av S
R S Main St
R 5 Av S
R S Jackson St
R 1 Av S
C 1 Av
R Pike St
C regular route

Awareness areas
300 Pine St
600 3rd Av
1500 3rd Av

To		*Base*	
Downtown Seattle	07AF	Ryerson Base	04D8
Madison Park	07AD		

Route 11

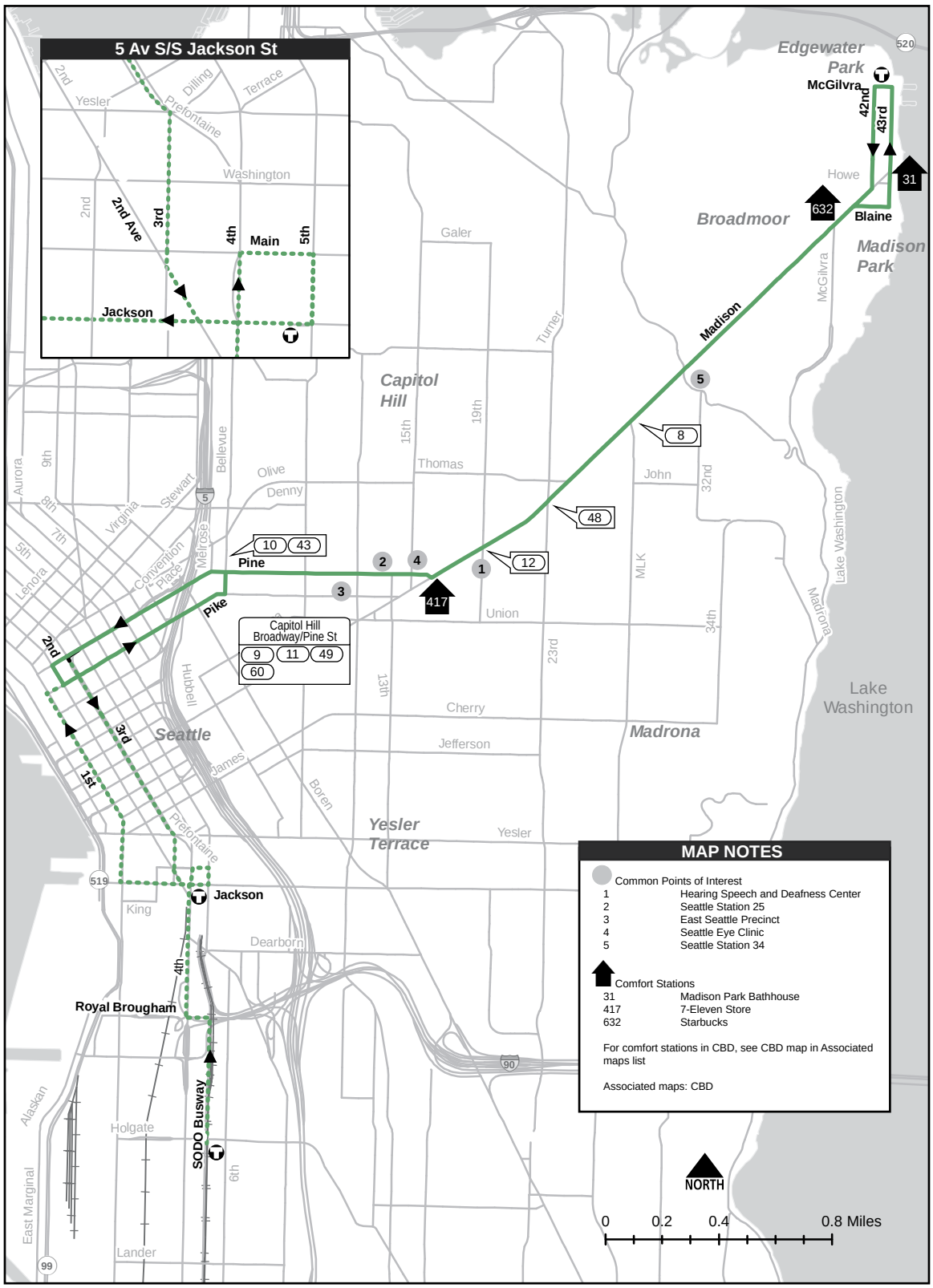

5 Av S/S Jackson St
2nd
Yesler
Dilling
Terrace
Prefontaine
Washington
2nd Ave
3rd
4th
Main
5th
Jackson
Edgewater Park
McGilvra
42nd
43rd
31
Howe
632
Blaine
Broadmoor
Madison Park
Galer
Turner
Madison
McGilvra
Capitol Hill
15th
19th
5
8
Thomas
John
32nd
Olive
Denny
Bellevue
Aurora
9th
8th
7th
5th
Lenora
Virginia
Stewart
Convention Place
Melrose
5
48
10
43
Pine
2
4
1
12
3
417
Pike
Union
MLK
34th
Lake Washington
Madrona
Capitol Hill Broadway/Pine St
9
11
49
60
2nd
Hubbell
13th
23rd
Cherry
Lake Washington
3rd
Seattle
Madrona
Jefferson
1st
James
Boren
Yesler Terrace
Yesler
Prefontaine
519
Jackson
King
Dearborn
4th
Royal Brougham
90
Alaskan
Holgate
SODO Busway
6th
East Marginal
Lander
99
NORTH
0
0.2
0.4
0.8 Miles
MAP NOTES
Common Points of Interest
1 Hearing Speech and Deafness Center
2 Seattle Station 25
3 East Seattle Precinct
4 Seattle Eye Clinic
5 Seattle Station 34
Comfort Stations
31 Madison Park Bathhouse
417 7-Eleven Store
632 Starbucks
For comfort stations in CBD, see CBD map in Associated maps list
Associated maps: CBD

Downtown Seattle

From: 19 Av E/E Galer St

♦ 19 Av E
C 19 Av
R E Madison St
C Madison St

Safety stop
9 Av & Madison, test brakes and check air pressure (90 lbs)

Slow order
10 mph (5 mph on wet pavement) or less on Madison St, 6 Av - 1 Av

S 2 Av (Most trips will return as Route 12)

When scheduled from 15 Av /E Madison St

♦ 15 Av
R E Madison St
C regular route

When scheduled to 5 Av S/S Jackson St
operate regular route

2 E Madison St
L 1 Av
C 1 Av S
L S Jackson St
S 5 Av S

19 Av E/E Galer St

From: Downtown Seattle

♦ Madison St/2 Av
C Madison St
L 1 Av
L Marion St
L 6 Av
R Madison St
C E Madison St
L 19 Av
C 19 Av E
C counterclockwise loop at E Galer St
C 19 Av E
S (fs E Galer St)
S

When scheduled to 15 Av/E Madison St
operate regular route

2 E Madison St
L 13 Av
R E Pine St
R 15 Av E
S

When scheduled from 5 Av/S Jackson St

♦ S Jackson St/5 Av S
C S Jackson St
R 1 Av S
C 1 Av
R Marion St
C regular route

To		*Base*	
Interlaken Park	034F	Atlantic Base	04D1
First Hill	00BD	Atlantic Base(via Broadway)	0029
Downtown Seattle	00BF		

When live-looped change signs at 2 Av/Madison Street.

Route 12

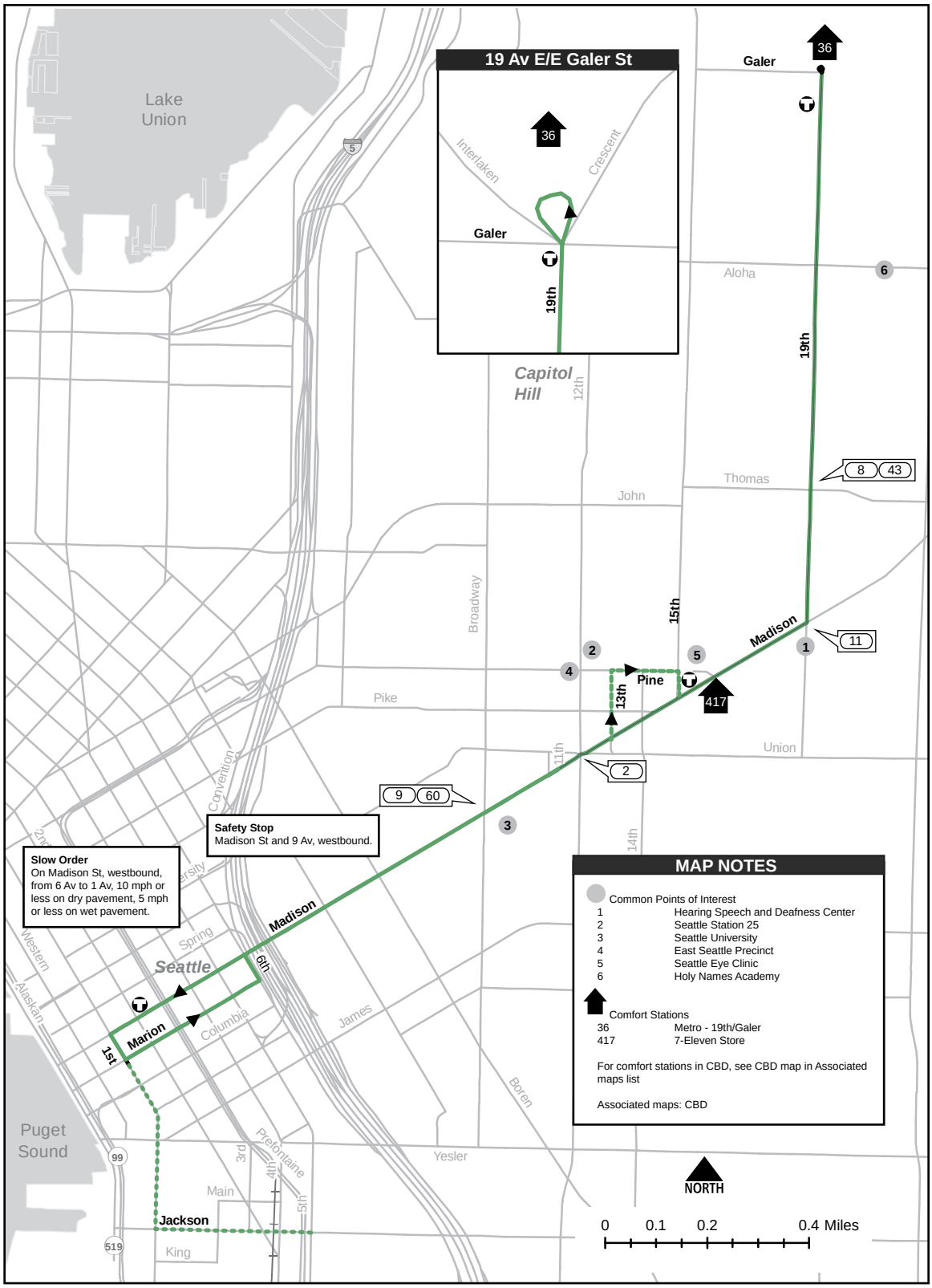
19 Av E/E Galer St
36
Interlaken
Crescent
Galer
19th
Lake Union
Galer
36
Aloha
6
19th
Capitol Hill
12th
Thomas
8
43
John
Broadway
15th
Madison
11
1
2
5
4
Pine
13th
417
Pike
Union
11th
2
9
60
3
Convention
Safety Stop
Madison St and 9 Av, westbound.
Slow Order
On Madison St, westbound, from 6 Av to 1 Av, 10 mph or less on dry pavement, 5 mph or less on wet pavement.
14th
Madison
Spring
Seattle
6th
Western
Alaskan
Marion
1st
Columbia
James
Boren
Puget Sound
99
3rd
4th
Prefontaine
5th
Yesler
Main
Jackson
King
519
MAP NOTES
Common Points of Interest
1 Hearing Speech and Deafness Center
2 Seattle Station 25
3 Seattle University
4 East Seattle Precinct
5 Seattle Eye Clinic
6 Holy Names Academy
Comfort Stations
36 Metro - 19th/Galer
417 7-Eleven Store
For comfort stations in CBD, see CBD map in Associated maps list
Associated maps: CBD
NORTH
0 0.1 0.2 0.4 Miles

Downtown Seattle

From: 3 Av W/W Cremona St

♦ 3 Av W

Slow order
20 mph or less on 3 Av W between W Smith St and W Fulton St

L W McGraw St
R Queen Anne Av N

Slow order
On Queen Anne Av N S/B between W Highland Dr & W Roy St: 10 mph or less dry pavement; 5 mph or less wet pavement

Safety stop
Nearside W Highland Dr, test brakes and check air pressure (90 lbs)

L Denny Way
R 3 Av
S (Pine St)

When scheduled to 5 Av S/S Jackson St
operate regular route

2 3 Av
C 3 Av S
L 2 Av Ext S
L S Jackson St
S

When scheduled to 3 Av S/S Main St
operate regular route

2 3 Av
C 3 Av
C 3 Av S
L S Main St
S

When scheduled to Madrona Dr/Lk Washington Blvd
operate regular route

2 1 Av/Broad St
L Broad St
R 3 Av
L Spring St
C Route 2 schedule

When scheduled to 34 Av/E Union St or 25 Av/Walker St
operate regular route

2 3 Av/Pike St
C 3 Av
L James St
R 9 Av
C Route 3/4 schedule

Seattle Pacific Uninversity

From: Downtown Seattle

♦ 3 Av
L Broad St
R 1 Av
C 1 Av N
L Roy St
R Queen Anne Av N

Slow order
On Queen Anne Av N S/B between W Highland Dr & W Roy St: 10 mph or less dry pavement; 5 mph or less wet pavement

L W McGraw St
R 3 Av W

Slow order
20 mph or less on 3 Av W between W Fulton St and W Smith St

R W Nickerson St
R Queen Anne Av N
R W Cremona St
L 3 Av W
S

When scheduled from 5 Av S/S Jackson St

♦ S Jackson St
R 4 Av S
L Prefontaine Pl S
C 3 Av
C regular route

When scheduled from 3 Av S/S Main St

♦ S Main St
L 4 Av S
L Prefontaine Pl S
C 3 Av
C regular route

When scheduled from Madrona Dr/ Lk Washington Blvd
operate ***Route 2***

2 4 Av/Seneca St
C Seneca St
R 3 Av
C continue regular route

When scheduled from 34 Av/E Union St or 25 Av/Walker St
operate ***Route 3 or 4***

2 9 Av/Jefferson St

Safety stop
9 Av/Jefferson St W/B test brakes and check air pressure (90 lbs).

R 9 Av
L James St

Slow order
10 mph or on less dry pavement, 5 mph or less on wet pavement down James St from 9 Av to 3 Av

Safety stop
5 Av/James St W/B

R 3 Av
C continue regular route

Route 13 is grouped with Route 2,3,4

To				*Base*	
Downtown	0063	Seattle Pacific University	0351	Atlantic Base	04D1
at 3 Av/Cedar St				Central Base	04D3
To Route 2	0059				
To Route 3	0069				
To Route 4	0080				
Downtown Only	05D2				

When scheduled to Seattle Pacific from Route 2 change signs at 8 Av/Seneca St
When scheduled to Seattle Pacific from Route 3 or 4 change signs at 9 Av/Jefferson St

Awareness areas
600 3rd Av
1500 3rd Av
1900 3rd Av
2000 3rd Av

Route 13

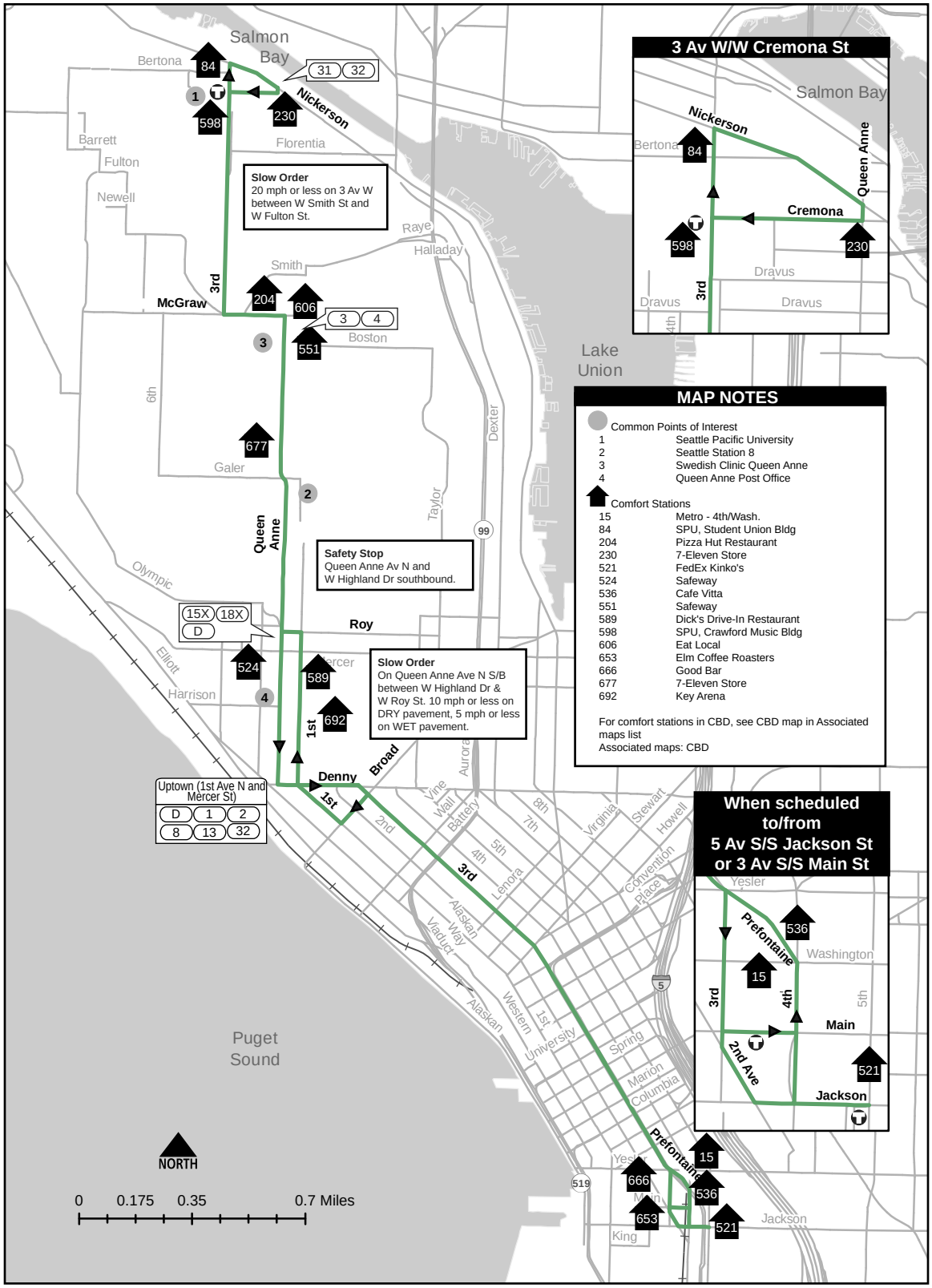

Salmon Bay
Bertona
84
31
32
1
598
230
Nickerson
Barrett
Fulton
Newell
Florentia
Slow Order
20 mph or less on 3 Av W between W Smith St and W Fulton St.
Raye
Halladay
Smith
3rd
McGraw
204
606
3
4
551
Boston
3
6th
677
Galer
2
Queen Anne
Taylor
Dexter
99
Safety Stop
Queen Anne Av N and W Highland Dr southbound.
Olympic
15X
18X
D
Roy
Elliott
524
589
Harrison
4
692
1st
Slow Order
On Queen Anne Ave N S/B between W Highland Dr & W Roy St. 10 mph or less on DRY pavement, 5 mph or less on WET pavement.
Broad
Denny
1st
Uptown (1st Ave N and Mercer St)
D
1
2
8
13
32
Aurora
Vine
Wall
Battery
8th
7th
Virginia
Stewart
Howell
2nd
5th
4th
3rd
Lenora
Convention Place
Alaskan Way
Viaduct
Western
1st
University
Alaskan
5
Spring
Marion
Columbia
Puget Sound
NORTH
0
0.175
0.35
0.7 Miles
Yesler
Prefontaine
15
666
536
Main
653
521
Jackson
King
519
Lake Union
3 Av W/W Cremona St
Salmon Bay
Nickerson
Bertona
84
Queen Anne
Cremona
598
230
Dravus
Dravus
Dravus
3rd
4th
MAP NOTES
Common Points of Interest
1 Seattle Pacific University
2 Seattle Station 8
3 Swedish Clinic Queen Anne
4 Queen Anne Post Office
Comfort Stations
15 Metro - 4th/Wash.
84 SPU, Student Union Bldg
204 Pizza Hut Restaurant
230 7-Eleven Store
521 FedEx Kinko's
524 Safeway
536 Cafe Vitta
551 Safeway
589 Dick's Drive-In Restaurant
598 SPU, Crawford Music Bldg
606 Eat Local
653 Elm Coffee Roasters
666 Good Bar
677 7-Eleven Store
692 Key Arena
For comfort stations in CBD, see CBD map in Associated maps list
Associated maps: CBD
When scheduled to/from 5 Av S/S Jackson St or 3 Av S/S Main St
Yesler
Prefontaine
536
Washington
15
3rd
4th
5th
Main
2nd Ave
521
Jackson

Downtown Seattle

From: 3 Av/Cedar

♦ 3 Av/Cedar
C 3 Av
C 3 Av S
L 2 Av Ext S
L S Jackson St
R 31 Av S
R S McClellan St
L M.L.King Jr Way S
R enter to Mount Baker Transit Center
C transit ctr rdwy (stay in middle lane)

When scheduled to/ from 2 Av/Lenora St
operate regular route

♦ 2 Av/Lenora St
C Lenora St
L 1 Av
L Virginia St
R 3 Av
C regular route

When scheduled to Mt Rainer Dr S/ Mt St Helens Pl S

S (Bay #3)
2 Bay #3
C transit ctr rdwy
R Rainier Av S
R S McClellan St
R Mount Rainier Dr S
L S Hanford St
L Mountt Rainier Dr S
S

12 Av S/S Jackson St

From: Mt Rainer Dr S/Mount St Helens Pl S

♦ Mount Rainier Dr S
L S McClellan St
L M.L.King Jr Way S
R enter to Mount Baker Transit Center
C transit ctr rdwy (stay in middle lane)
2 Bay #3
C transit ctr rdwy
R Rainier Av S
R S McClellan St
L 31 Av S
L S Jackson St
S 12 Av S/S Jackson StE

When scheduled to 3 Av/Pike St
operate regular route

2 S Jackson St
R 4 Av S
L Prefontaine Pl S
C 3 Av
S (fs Pike St)

When scheduled to 5 Av S/S Jackson St
operate regular route

2 S Jackson St

Awareness areas
600 3rd Av
1500 3rd Av
1900 3rd Av
2000 3rd Av

Route 14 is grouped with Route 1

To		*Base*	
Downtown Seattle	0142	Atlantic Base	04D1
International District	1CA		
Mt. Baker (via Mt. Baker Transit Center)	0528		
Mt. Baker Transit Center	052A		

Northbound, when scheduled from Route 14 to Route 1, change signs at 12 S/S Jackson St.
Southbound, when scheduled from Route 1 to Route 14, change signs at 3 Av/Cedar St.

Route 14

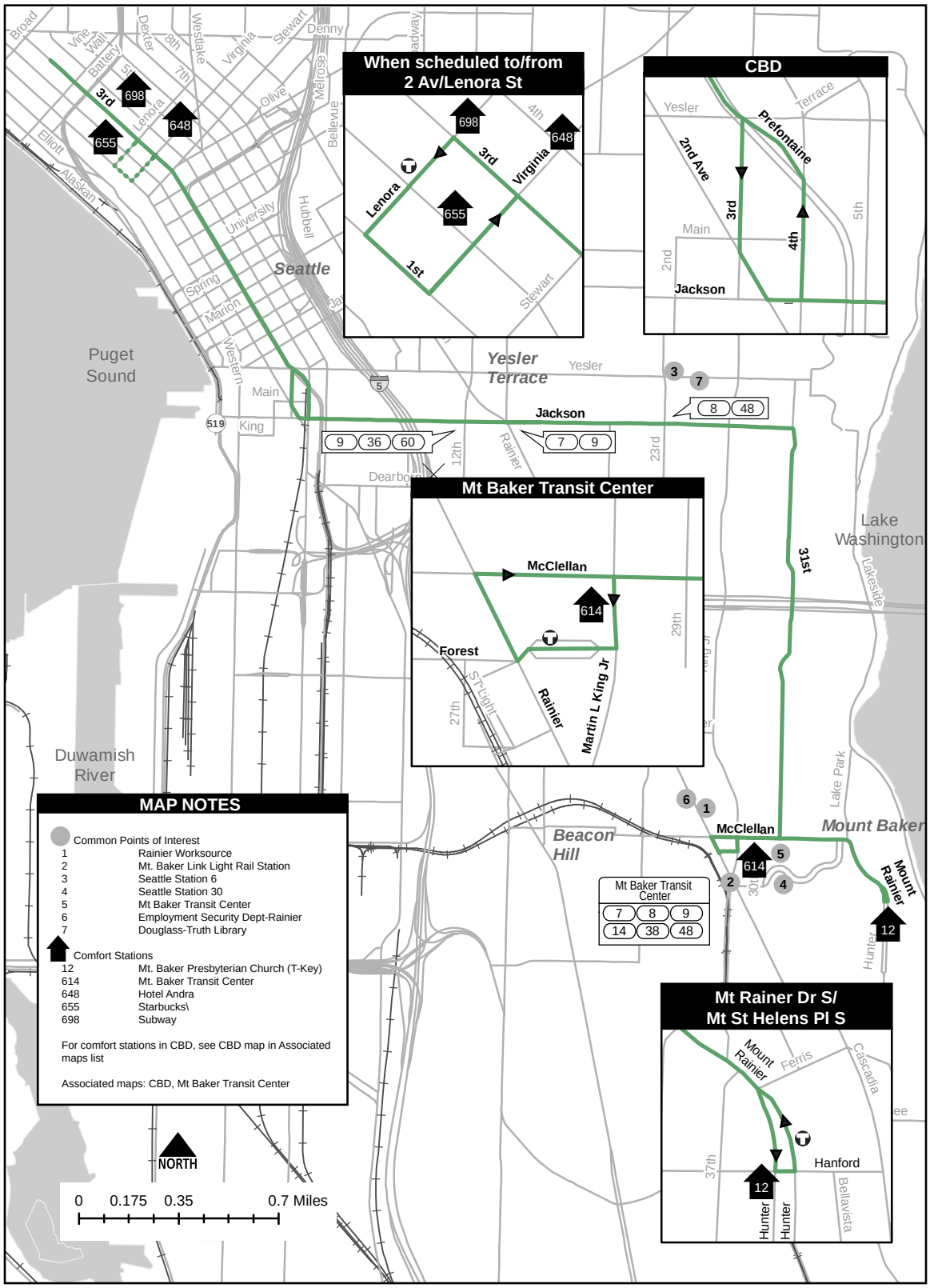

MAP NOTES

Common Points of Interest

1	Rainier Worksource
2	Mt. Baker Link Light Rail Station
3	Seattle Station 6
4	Seattle Station 30
5	Mt Baker Transit Center
6	Employment Security Dept-Rainier
7	Douglass-Truth Library

Comfort Stations

12	Mt. Baker Presbyterian Church (T-Key)
614	Mt. Baker Transit Center
648	Hotel Andra
655	Starbucks\
698	Subway

For comfort stations in CBD, see CBD map in Associated maps list

Associated maps: CBD, Mt Baker Transit Center

Route 15 Express

Downtown

From: 15 Av NW/NW 90 St

♦ 15 Av NW
R NW 100 St
L 14 Av NW
R NW 105 St
R 13 Av NW
R NW 103 St
L 14 Av NW
R NW 100 St
L 15 Av NW
C 15 Av W
C Elliott Av W
L Western Av W
L W Denny Way
C Denny Way
R 3 Av
C 3 Av S
S (S Main St)

Express stops southbound:
Make no stops between 15 Av NW/NW 65 St & 3 Av/Bell St except at:

- 15 Av NW/ NW Market St
- Elliott Av W/ W Harrison St
- Denny Way/fs 2 Av

Blue Ridge

From: 4 AvS/S Royal Brougham

♦ 4 Av S
2 4 Av S Island Stop at 4/Jackson
C 4 Av
L Prefontaine Pl S
C 3 Av
L Broad St
R 1 Av
L Denny Way
C W Denny Way
R Western Av W
C Elliott Av W
C 15 Av W

When traffic congested approaching Ballard Bridge
R "Nickerson St" exit (keep to left)
C 15 Av W

C Ballard Bridge
C 15 Av NW
C 15 Av NW (to intersection of Holman Rd NW)
L 15 Av NW
R NW 100 St
L 14 Av NW
R NW 105 St
S

When scheduled from Atlantic Base NW Yard - Lane 9
R 6 Av S
L S Royal Brougham Way
R 4 Av S
C regular route

Express stops northbound:
Make no stops between 3 Av/Bell St & 15 Av NW/ NW 65 St except at:

- 1 Av N/Denny Way
- Elliott Av W/4 Av W
- 15 Av NW/NW Market St

Awareness areas
600 3rd Av
1500 3rd Av
1900 3rd Av
2000 3rd Av
401 S Jackson St

Route 15 is grouped with Route 18

To		*Base*	
Downtown	00D7	Central	04D3
Blue Ridge	00D5		

Route 15 Express

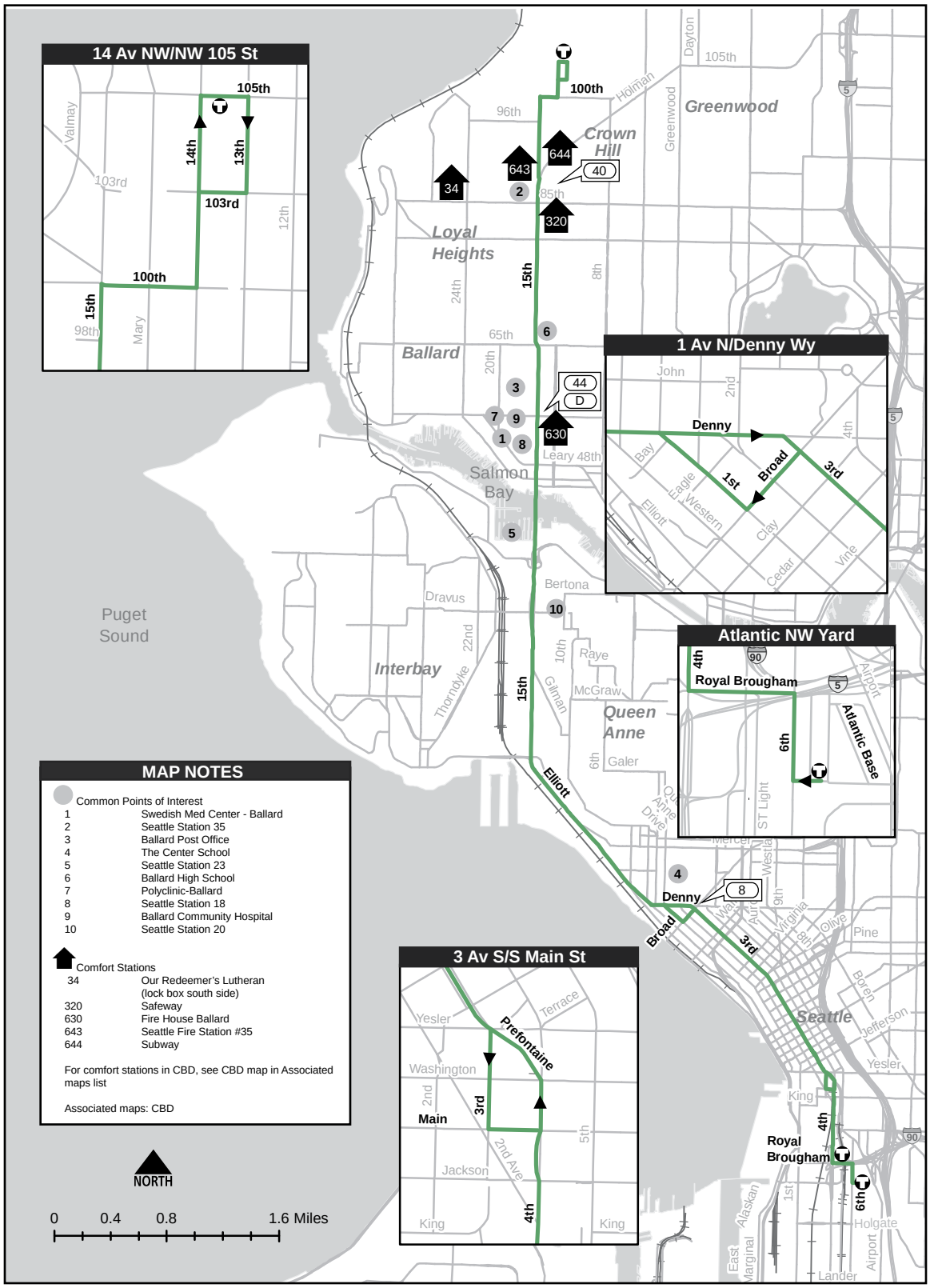

Downtown Seattle

From: Loyal Av NW/View Av NW

♦ View Av NW

Slow order
20 mph or less between Loyal Av NW/View Av NW & NW 85 St

R Loyal Av NW
L Golden Gardens Dr NW
C 32 Av NW
L NW Market St
R Leary Av NW
C NW Leary Way
R 15 Av NW
C 15 Av W
C Elliott Av W
L Western Av W
L W Denny Way
C Denny Way
R 3 Av
C 3 Av S
S (S Main St)

When scheduled from 28 Av NW/NW Market St (farside layover)

♦ NW Market St
R 32 Av NW
C Golden Gardens Dr NW
R View Av
C regular route

Express stops southbound:
Make no stops between Ballard Av NW/NW Market St & 3 Av/Bell St except at:

- 15 Av NW/ Leary Av NW
- Elliott Av W/ W Harrison St
- Denny Way/fs 2 Av

Sunset Hill

From: From: 4 AvS/S Royal Brougham

♦ 4 Av S
2 4 Av S Island stop at 4 Av S/ S Jackson St
C 4 Av
L Prefontaine Pl S
C 3 Av
L Broad St
R 1 Av
L Denny Way
C W Denny Way
R Western Av W
C Elliott Av W
C 15 Av W

When traffic congested approaching Ballard Bridge
R "Nickerson St" exit (keep to left)
C 15 Av W

C Ballard Bridge
C 15 Av NW
R "Ballard" exit
L NW Leary Way
C Leary Av NW
L NW Market St
L NW 54 St
R 32 Av NW

Slow order
20 mph or less between NW 85 St & Loyal Av NW/View Av NW

C Golden Gardens Dr NW
R View Av NW
S

When scheduled from Atlantic Base NW Yard

♦ Atlantic Base NW Yard - Lane 9
R 6 Av S
L S Royal Brougham Way
R 4 Av S
C operate regular route

Express stops northbound:
Make no stops between 3 Av/Bell St & Ballard Av NW/NW Market St except at:

- 1 Av/Denny Way
- Elliot Av W/4 Av W
- 15 Av NW/ NW Leary Way

Awareness areas
600 3rd Av
1500 3rd Av
1900 3rd Av
2000 3rd Av
401 S Jackson St

To		*Base*	
Downtown Seattle	00F4	Central	04D3
Sunset Hill	00F2		
Terminal (from 28/Market)	001A		

Route 17 Express

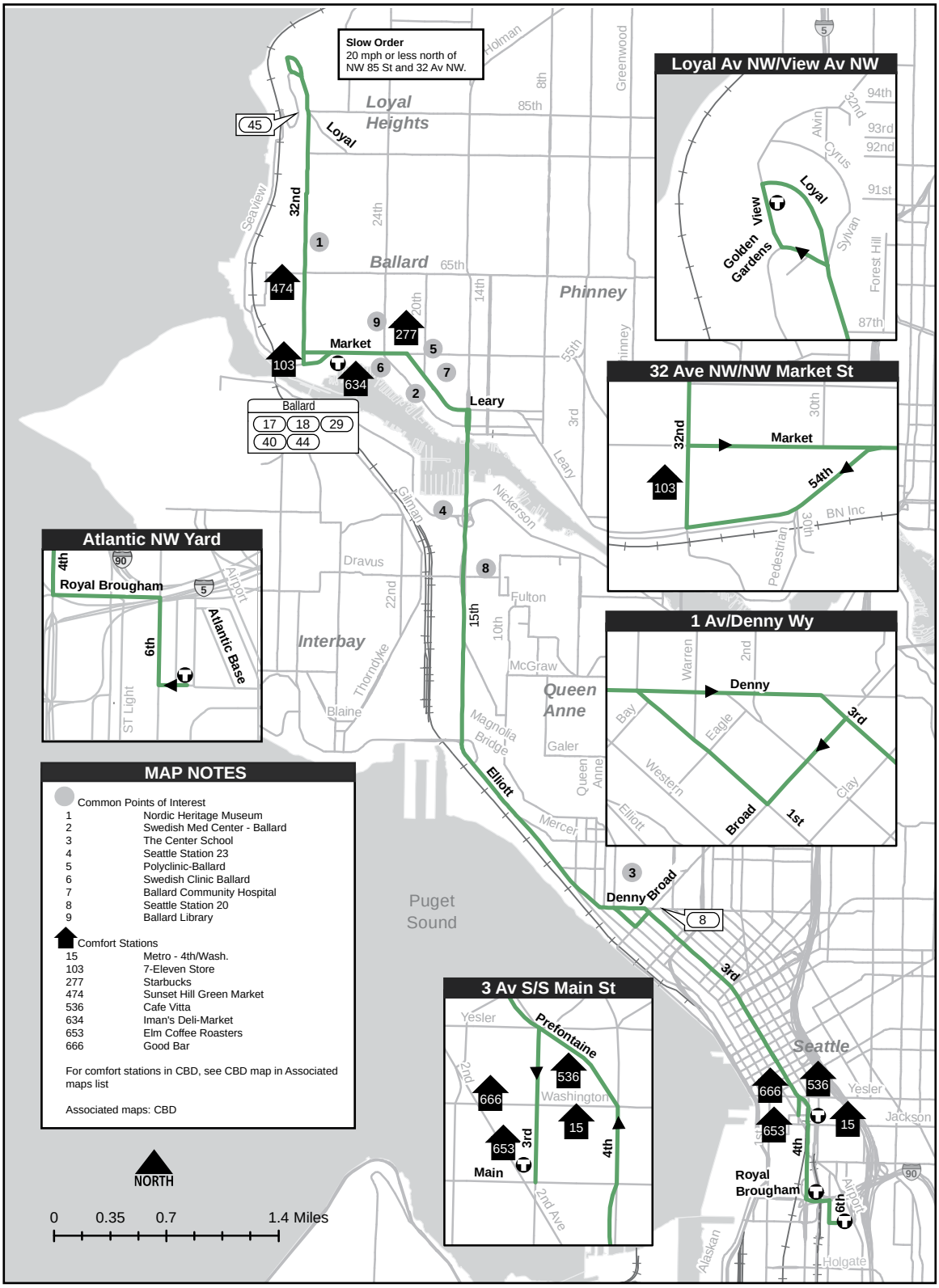

Route 18 Express

Downtown

From: 24 Av NW/NW 85 St

♦ 24 Av NW (fs NW 85 St)

Slow order
20 mph or less on 24 Av NW between NW 92 St and NW Neptune Pl

L NW Neptune Pl
L NW 100 St
L Triton Dr NW
L 28 Av NW
L NW 85 St
R 24 Av NW
L NW Market St
R Leary Av NW
C NW Leary Way
R 15 Av NW
C Ballard Bridge
C 15 Av W
C Elliott Av W
L Western Av W
L W Denny Way
C Denny Way
R 3 Av
C 3 Av S
S (S Main St)

Express stops southbound
Make no stops between 24 Av NW/NW 65 St & 3 Av/Bell St except at:

- Ballard Av NW/ NW Market St
- 15 Av NW/ Leary Av NW
- Elliott Av W/ W Harrison St
- Denny Way/fs 2 Av

North Beach

From: 4 AvS/S Royal Brougham

♦ 4 Av S
2 4 Av S Island Stop at 4 Av S/S Jackson St
C 4 Av
L Prefontaine Pl S
C 3 Av
L Broad St
R 1 Av
L Denny Way
C W Denny Way
C Western Av W
C Elliott Av W
C 15 Av W

When traffic congested approaching Ballard Bridge
R "Nickerson St" exit (keep to left)
C 15 Av W

C Ballard Bridge
C 15 Av NW
R "Ballard" exit
L NW Leary Way
C Leary Av NW
L NW Market St
R 24 Av NW

Slow order
20 mph or less on 24 Av NW between NW 92 St and NW Neptune Pl

L NW Neptune Pl
L NW 100 St
L Triton Dr NW
L 28 Av NW
L NW 85 St
S (ns NW 85 St)

When scheduled from Atlantic Base NW Yard
♦ Atlantic Base NW Yard - Lane 9
R 6 Av S
L S Royal Brougham Way
R 4 Av S
C regular route

Express stops northbound
Make no stops between 3 Av/Bell St & 24 Av NW/ NW 65 St except at:

- 1 Av/Denny Way
- Elliott Av W/4 Av W
- 15 Av NW/ NW Leary Way
- Ballard Av NW/ NW Market St

Awareness areas
600 3rd Av
1500 3rd Av
1900 3rd Av
2000 3rd Av

Route 18 is grouped with Route 15

To		*Base*	
Downtown Seattle	00FD	Central	4D3
North Beach	00FB		

Route 18 Express

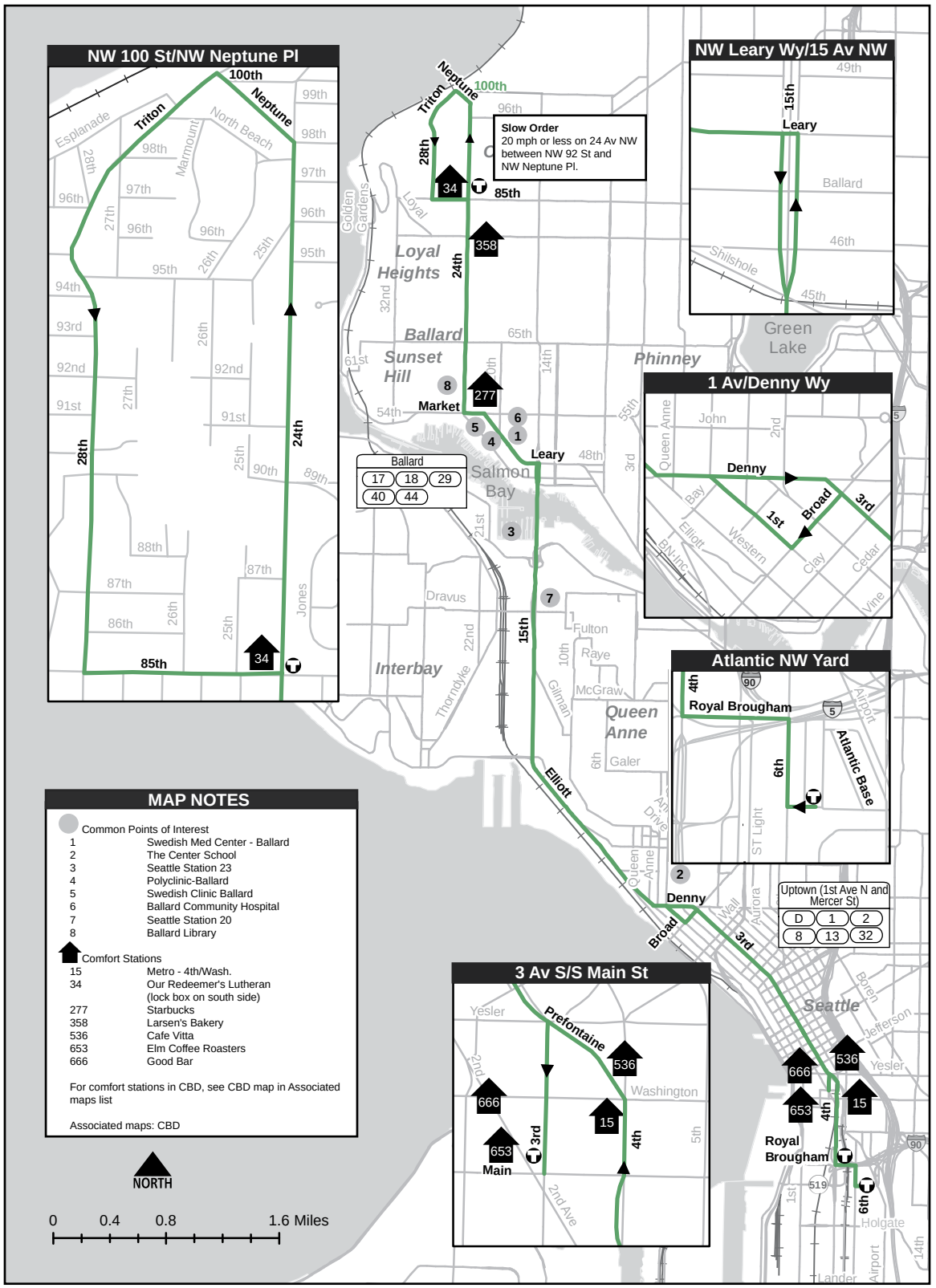

Downtown Seattle

From: Magnolia Blvd W/W Emerson St

♦ W Emerson St
L Magnolia Blvd W
L W Ruffner St
R W Viewmont Way W

Slow order
20 mph or less on W Viewmont Way W between W Bertona St & W Barrett St

C Viewmont Way W
L 35 Av W
R W McGraw St
R Condon Way W

Slow order
15 mph or less on Condon Way W between W McGraw & W Howe St

C W Blaine St
R 28 Av W
L W Galer St
C Magnolia Bridge
R 15 Av W
C Elliott Av W
L Western Av W
L W Denny Way
C Denny Way
R 3 Av
S (Cedar St- all trips either continue as Rt 124 or to 3Av S/S Main St)

When scheduled to 3 Av S/S Main St
operate regular route

2 3 Av
C 3 Av S
S (S Main St)

West Magnolia

From: 4 Av S/S Royal Brougham Way

♦ 4 Av S
C 4 Av S
2 4 Av S Island Stop at 4 Av S/S Jackson St
L Prefontaine Pl
C 3 Av
L Broad St
R 1 Av
L Denny Way
C W Denny Way
C Western Av W
C Elliott Av W
R "Magnolia Bridge/ Pier 91" exit (stay in right lane)
C Magnolia Bridge
C W Galer St
R Thorndyke Av W
L W Hayes St
R 28 Av W
L W Blaine St
R Condon Way W

Slow order
15 mph or less on Condon Way W between W Howe & W McGraw St

L W McGraw St
L 34 Av W
R Viewmont Way W
C W Viewmont Way W

Slow order
20 mph or less on W Viewmont Way W between W Bertona St & W Barrett St

L W Emerson St
S

When scheduled from Ryerson Base Lane 15

♦ Ryerson Base Lane 15
C through yard
L SODO Busway
L S Royal Brougham Way
R 4 Av S
2 4 Av S Island Stop at 4/S Jackson
C regular route

When scheduled from SODO Busway/ S Walker St

♦ SODO Busway
L S Royal Brougham Way
R 4 Av S
C regular route

Route 19 is grouped with Routes 24, 124

To		Base	
Downtown Seattle	0284	Ryerson	04D8
West Magnolia	0203		

Southbound, when scheduled from Route 19 or 24 to Route 124, change signs at 3 Av/Cedar St.
Northbound, when scheduled from Route 124 to Route 19 or 24, change signs at 4 Av S/S Royal Brougham.

Route 19

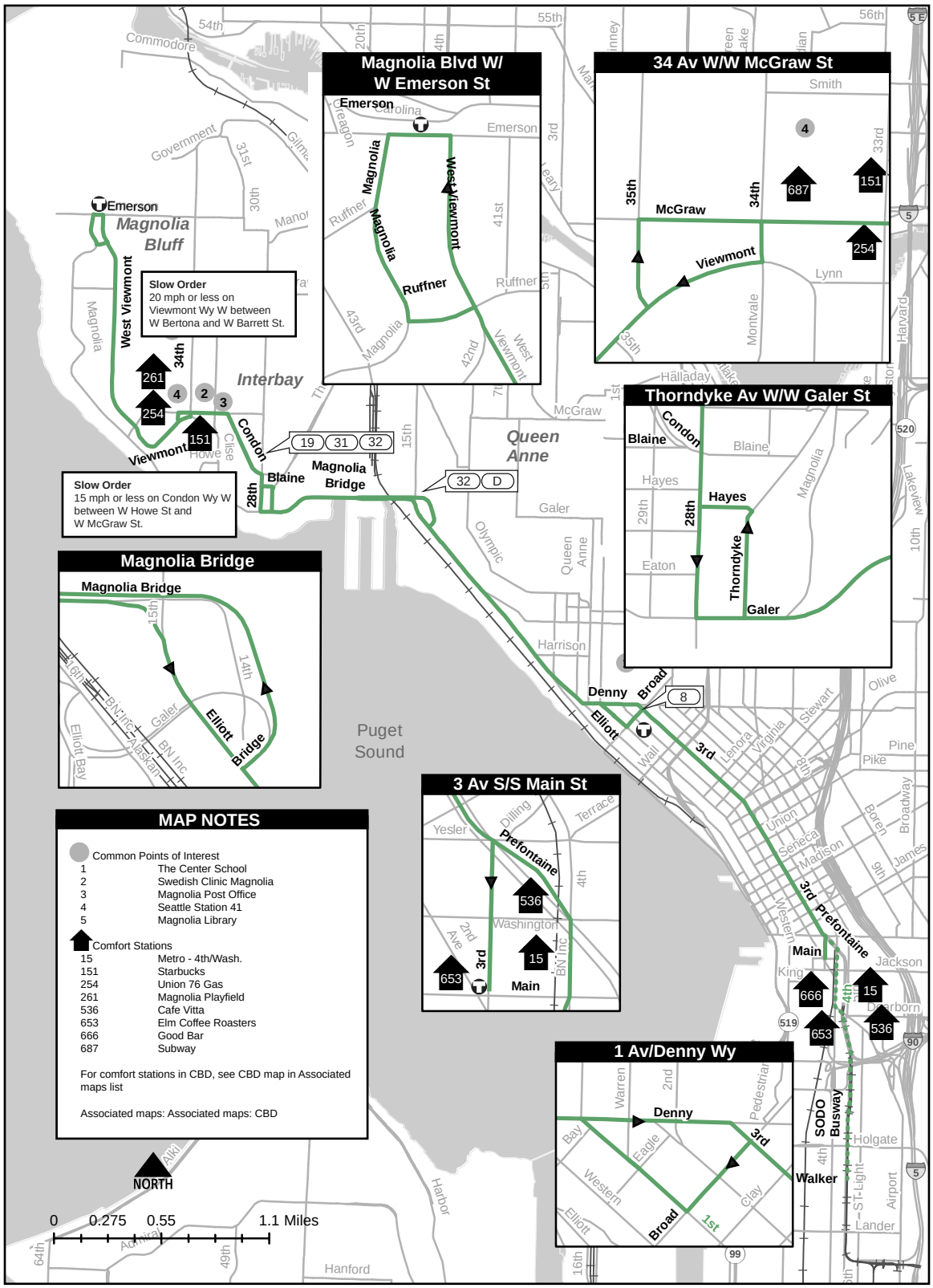

MAP NOTES

Common Points of Interest

1	The Center School
2	Swedish Clinic Magnolia
3	Magnolia Post Office
4	Seattle Station 41
5	Magnolia Library

Comfort Stations

15	Metro - 4th/Wash.
151	Starbucks
254	Union 76 Gas
261	Magnolia Playfield
536	Cafe Vitta
653	Elm Coffee Roasters
666	Good Bar
687	Subway

For comfort stations in CBD, see CBD map in Associated maps list

Associated maps: Associated maps: CBD

Downtown Seattle

29 Av SW/SW Barton St

♦ SW Barton St
(fs 29 Av SW)
R 26 Av SW
R SW Roxbury St

Slow order
15 mph or less on SW Roxbury between 31 Av SW and 35 Av SW

R 35 Av SW
R SW Avalon Way
R SW Spokane St
L enter "Harbor Island/ Hwy 99"
C SW Spokane St (left lane under bridge)
R Bus-only lane
C enter W Seattle Bridge ("To City Center/ I-5/Hwy 99")
R "1 Av S" exit
L 1 Av S
R S Lander St
L 4 Av S
S S Royal Brougham Way (most trips to Route 5)

When scheduled from SW Roxbury St (fs 28 Av SW)
C SW Roxbury St
R 35 Av SW
R SW Avalon Way
C regular route

When scheduled to 3 Av/Pine St
operate regular route

2 4 Av S
C 4 Av S
2 4 Av S Island Stop at 4 Av S/S Jackson
C 4 Av S
L Prefontaine Pl S
C 3 Av
S (Pine St)

Westwood Village

From: Downtown Seattle

♦ Aurora Av N/Denny Way
C Wall St
L 3 Av
C 3 Av S
L 2 Av Ext S
C 4 Av S
R S Lander St
L 1 Av S
C on-ramp to W Seattle Bridge (left lane)
C W Seattle Bridge
R "Delridge Way SW" exit
R "SW Spokane St" exit
C SW Spokane St (right lane)
L SW Avalon Way
L 35 Av SW
L SW Barton St
S fs 29 Av SW

When scheduled to SW Roxbury St/28 Av SW
Operate regular route

2 SW Barton St
R 26 Av SW
R SW Roxbury St
S (fs 28 Av SW)

When scheduled from 1 Av/Blanchard St
R 3 Av
C regular route

When scheduled from 29 Av SW/SW Barton and back to 29 Av SW/ SW Barton St

♦ SW Barton St
R 26 Av SW
R SW Roxbury St
R 35 Av SW
R SW Barton St
S (fs 29 Av SW)

Awareness areas
600 3rd Av
1500 3rd Av
1900 3rd Av
2000 3rd Av

Route 21 is grouped with Route 5

To		Base	
Downtown Seattle	010C	Central (via Airport Way)	0026
Westwood Village	021A		

Northbound when scheduled from Route 21 to Route 5 change signs at 4 Av S/S Royal Brougham Way
Southbound when scheduled from Route 5 to Route 21 change signs at 5 Av/Wall St.

Route 21

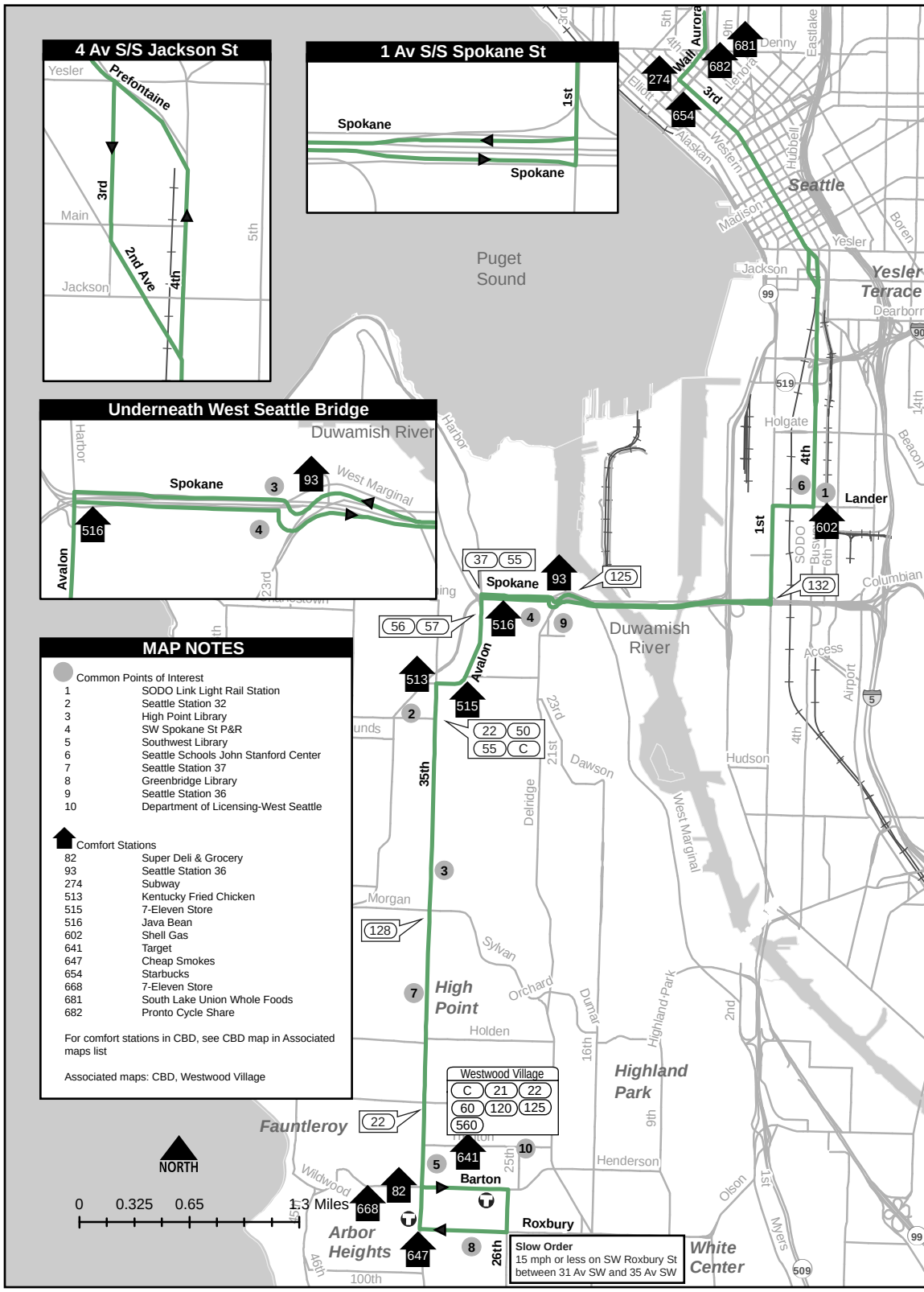

MAP NOTES

Common Points of Interest

1	SODO Link Light Rail Station
2	Seattle Station 32
3	High Point Library
4	SW Spokane St P&R
5	Southwest Library
6	Seattle Schools John Stanford Center
7	Seattle Station 37
8	Greenbridge Library
9	Seattle Station 36
10	Department of Licensing-West Seattle

Comfort Stations

82	Super Deli & Grocery
93	Seattle Station 36
274	Subway
513	Kentucky Fried Chicken
515	7-Eleven Store
516	Java Bean
602	Shell Gas
641	Target
647	Cheap Smokes
654	Starbucks
668	7-Eleven Store
681	South Lake Union Whole Foods
682	Pronto Cycle Share

For comfort stations in CBD, see CBD map in Associated maps list

Associated maps: CBD, Westwood Village

Route 21 Express

Downtown

From: SW Roxbury St/28 Av SW

♦ SW Roxbury St
(fs 28 Av SW)
(AM Terminal)
L 35 Av SW
R SW 100 St
L 44 Av SW
L Marine View Dr SW

Slow order
20 mph or less between SW 106 St & 35 Av SW on Marine View Dr SW

L SW 106 St
R 39 Av SW
L Marine View Dr SW
L 35 Av SW
R SW Avalon Way
R SW Spokane
C SW Spokane St
(bus only lane)
C W Seattle Bridge
(bus only lane)
R enter "Alaskan Way Viaduct" (Hwy 99)

Slow order
25 mph or less speed limit on Alaskan Way Viaduct between S King St & S Atlantic St

C Alaskan Way Viaduct
(Hwy 99)
R "Seneca St" exit
C Seneca St
C Seneca St (bus-only lane -- fs 2 Av)

Slow order
5 mph or less on Seneca St when crossing 2 Av and entering the bus only lane

L 3 Av
L Lenora St
L 2 Av
S (Marion St)

Express stops northbound
Make no stops between 35 Av SW/SW Morgan St & 2 Av/Seneca St except at:

- 35 Av SW/
SW Avalon Way

Arbor Heights

From 1 Av/Blanchard St

♦ Blanchard St
R 3 Av
R Columbia St
C enter Alaskan Way
Viaduct (Hwy 99)

Slow order
25 mph or less speed limit on Alaskan Way Viaduct between S King St & S Atlantic St

C Alaskan Way Viaduct
(Hwy 99)
R "W Seattle Bridge" exit
C W Seattle Bridge
L 35 Av SW
R SW 100 St
L 44 Av SW
L Marine View Dr SW

Slow order
20 mph or less between Marine View Dr/SW 106 St & 5 Av SW/Marine View Dr

L SW 106 St
R 39 Av SW
L Marine View Dr SW
L 35 Av SW
S (fs SW Roxbury St)

Express stops Southbound
Make no stops between 2 Av/Colombia St & 35 Av SW/SW Morgan St except at:

- 35 Av SW/
SW Avalon Way

Layover instructions
N/B at 35 Av SW/SW Roxbury St, layover north of regular zone at designated layover area marked "Metro Vehicles Only."

Awareness areas
600 3rd Av
1500 3rd Av
1900 3rd Av
2000 3rd Av

Route 21 is grouped with Route 5

To		Base	
Downtown Seattle	010E	Central (via Airport Way)	0026
Arbor Heights	010A	Atlantic	04D1

Northbound when scheduled from Route 21 to Route 5 change signs at 4 Av S/S Royal Brougham Way
Southbound when scheduled from Route 5 to Route 21 change signs at 5 Av/Wall St.

Route 21 Express

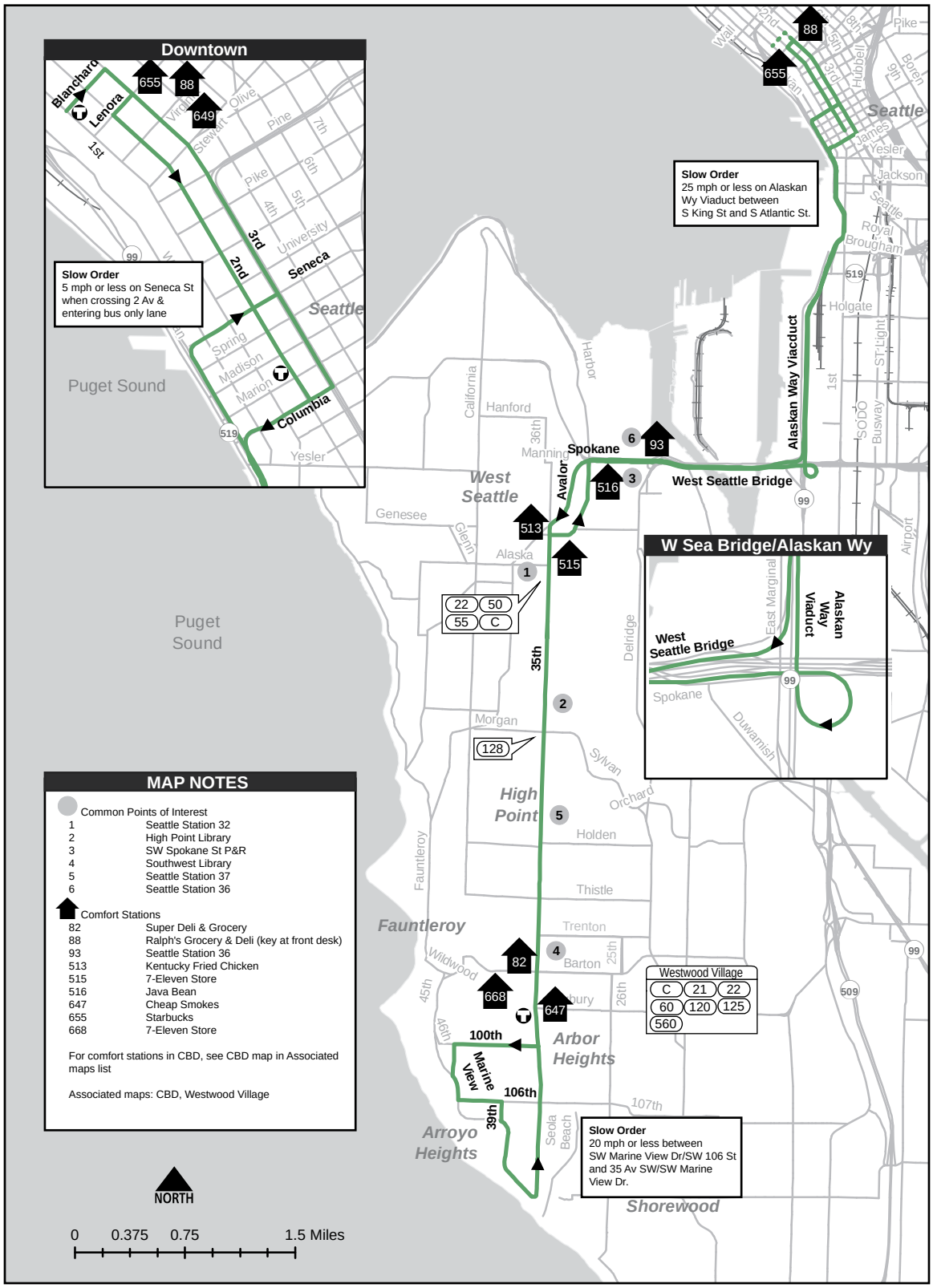

Arbor Heights

From: Alaska Junction Bay 6

♦ 44 Av SW (Bay 6)
R SW Oregon St
R California Av SW
L SW Ida St
R 41 Av SW
L SW Thistle St
R 24 Awv SW
R SW Trenton St
L 25 Av SW
R SW Barton St
L 26 Av SW
R SW Roxbury St

Slow order
15 mph or less on SW Roxbury between 31 Av SW and 35 Av SW

L 35 Av SW
S (fs SW Roxbury St -- all trips continue inbound from here)

Alaska Junction

From: 35 Av SW/SW Roxbury St

♦ 35 Av SW (fs SW Roxbury St)
R SW 100 St
L 44 Av SW
L Marine View Dr SW

Slow order
20 mph or less between SW 106 St and 35 Av SW on Marine View Dr SW

L SW 106 St
R 39 Av SW
L Marine View Dr SW
L 35 Av SW
R SW 106 St
L 26 Av SW
R SW Barton St
L 25 Av SW
R SW Trenton St
L 24 Av SW
L SW Thistle St
R 41 Av SW
L SW Ida St
R California Av SW
L SW Edmunds St
R 44 Av SW
S Bay 6 (farside SW Alaska St)

When scheduled to 26 Av SW/SW 106 St
operate regular route
2 26 Av SW
S SW 106 St

When scheduled from SW Roxbury St (fs 28 Av SW)
L 35 Av SW
R SW 100 St
C regular route

To

Arbor Heights	0316	South	04D9
Alaska Junction	0207		

All live-looped southbound trips will change signage to northbound at 35 Av SW/SW Roxbury St

Route 22

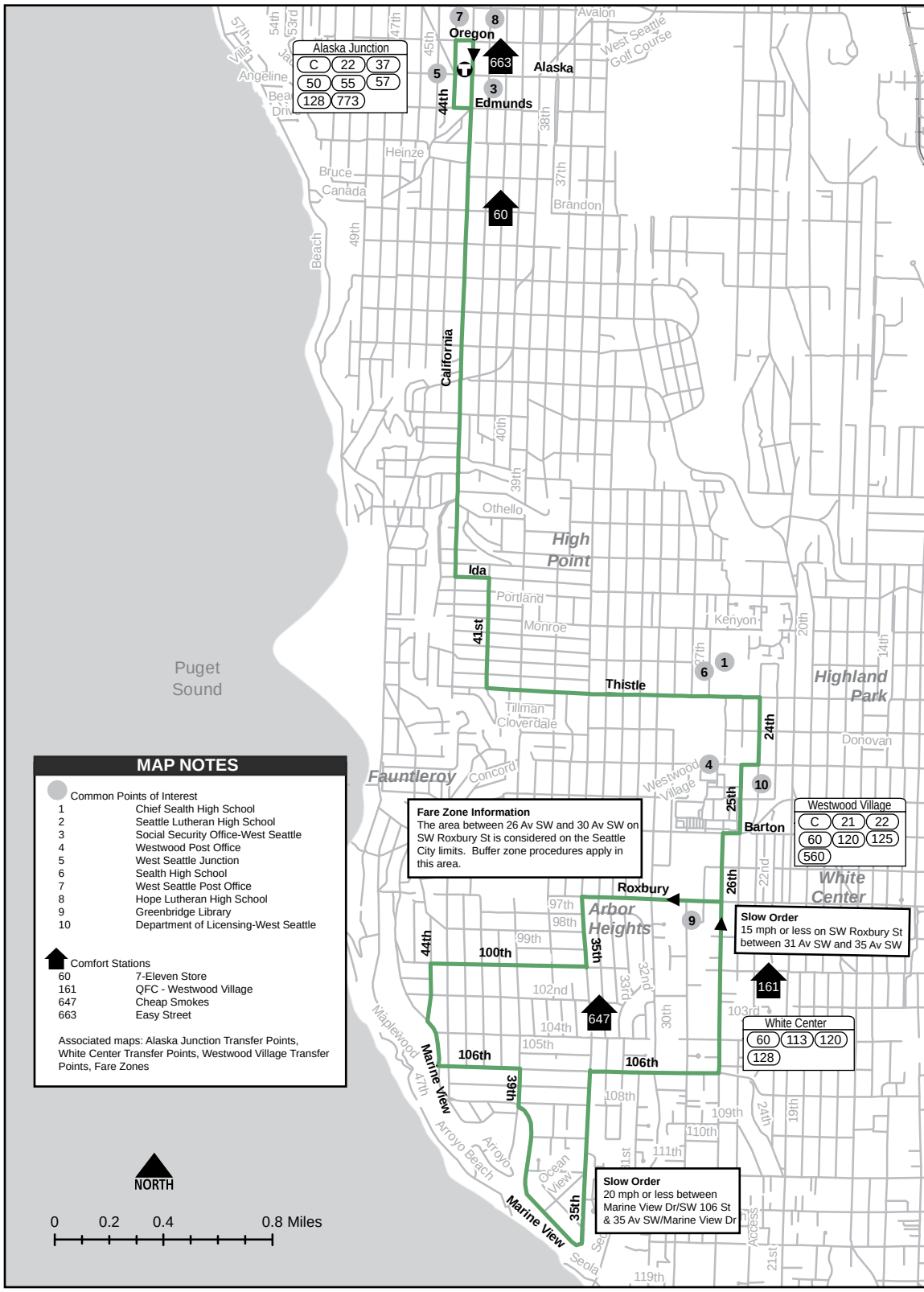

MAP NOTES

Common Points of Interest

1	Chief Sealth High School
2	Seattle Lutheran High School
3	Social Security Office-West Seattle
4	Westwood Post Office
5	West Seattle Junction
6	Sealth High School
7	West Seattle Post Office
8	Hope Lutheran High School
9	Greenbridge Library
10	Department of Licensing-West Seattle

Comfort Stations

60	7-Eleven Store
161	QFC - Westwood Village
647	Cheap Smokes
663	Easy Street

Associated maps: Alaska Junction Transfer Points, White Center Transfer Points, Westwood Village Transfer Points, Fare Zones

Downtown Seattle

From: Magnolia Blvd W/W Emerson St

♦ W Emerson St
L Magnolia Blvd W
L W Ruffner St
R W Viewmont Way W

Slow order
20 mph or less on W Viewmont Way W between W Bertona St & W Barrett St

C Viewmont Way W
L 35 Av W
R W McGraw St
L 34 Av W
R W Government Way
R W Jameson St
R 31 Av W

Slow order
15 mph or less on 31 Av W and 30 Av W between W Jameson St & W Tilden St

C 30 Av W
L W Tilden St
R 28 Av W
L W Galer St
C Magnolia Bridge
R 15 Av W
C Elliott Av W
L Western Av W
L W Denny Way
C Denny Way
R 3 Av
S Cedar St (All trips continue as 124 or to 3 Av S/S Main St)

When scheduled to 3 Av S/S Main St
Operate regular route

2 3 Av/Cedar St
C 3 Av
C 3 Av S
S S Main St

When scheduled from 35 Av W/W McGraw St

♦ 35 Av W
R W McGraw St
C regular route

When scheduled from 34 Av W/W McGraw St

♦ 34 Av W
L 34 Ave W
C regular route

Comfort station routing
When scheduled to Magnolia Blvd W/W Emerson St, layover at 24 Av/W McGraw to use the comfort station prior to proceeding to the W Emerson terminal

West Magnolia

From: 4 Av S/S Royal Brougham Way

♦ 4 Av S
2 4 Av S Island Stop at 4/S Jackson
C 4 Av S
L Prefontaine Pl S
C 3 Av
L Broad St
R 1 Av
L Denny Way
C W Denny Way
C Western Av W
C Elliott Av W
R "Magnolia Bridge/ Pier 91" exit (stay in right lane)
C Magnolia Bridge
C W Galer St
R Thorndyke Av W
L W Hayes St
R 28 Av W
L W Tilden St
R 30 Av W

Slow order
15 mph or less on 30 Av W & 31 Av W between W Tilden St & W Jameson St

C 31 Av W
L W Jameson St
L W Government Way
L 34 Av W
R Viewmont Way W
C W Viewmont Way W

Slow order
20 mph or less on W Viewmont Way W between W Bertona St & W Barrett St

L W Emerson St
S

When scheduled from SODO Busway

♦ SODO Busway (north of S Holgate St)
L S Royal Brougham Way
R 4 Av S
C regular route

When scheduled to 35 Av W/W McGraw St
Operate regular route

2 34 Av W
R Viewmont Way W
R 35 Av W
S (do not idle engine)

When scheduled to 34 Av W/W McGraw St
Operate regular route

2 34 Av W/W McGraw St
R Viewmont Way W
R 35 Av W
R W McGraw St
S (do not idle engine)

Awareness areas
600 3rd Av
1500 3rd Av
1900 3rd Av
2000 3rd Av
401 S Jackson St

Route 24 is grouped with Route 124

To		Base	
Downtown Seattle	0378	Ryerson	04D8
West Magnolia	0304		
Central Magnolia	0365		

Southbound, when scheduled from Route 24 to Route 124, change signs at 3 Av/Cedar St.
Northbound, when scheduled from Route 124 to Route 24, change signs at 4 Av S/S Royal Brougham.

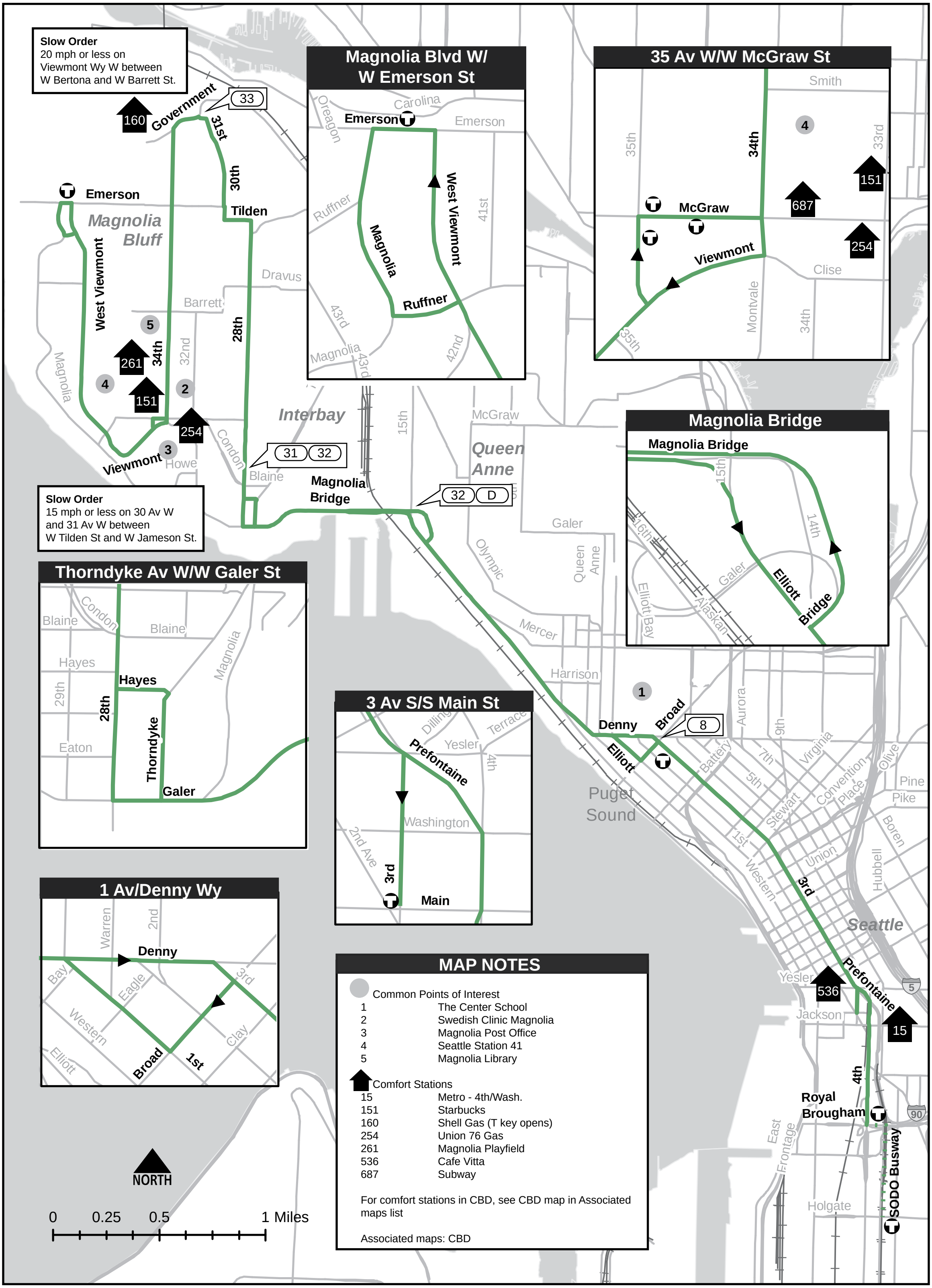
Slow Order
20 mph or less on Viewmont Wy W between W Bertona and W Barrett St.
Slow Order
15 mph or less on 30 Av W and 31 Av W between W Tilden St and W Jameson St.
Magnolia Blvd W/ W Emerson St
35 Av W/W McGraw St
Magnolia Bridge
Thorndyke Av W/W Galer St
3 Av S/S Main St
1 Av/Denny Wy
Magnolia Bluff
Interbay
Queen Anne
Puget Sound
Seattle
Royal Brougham
SODO Busway
NORTH
0
0.25
0.5
1 Miles
MAP NOTES
Common Points of Interest
1 The Center School
2 Swedish Clinic Magnolia
3 Magnolia Post Office
4 Seattle Station 41
5 Magnolia Library
Comfort Stations
15 Metro - 4th/Wash.
151 Starbucks
160 Shell Gas (T key opens)
254 Union 76 Gas
261 Magnolia Playfield
536 Cafe Vitta
687 Subway
For comfort stations in CBD, see CBD map in Associated maps list
Associated maps: CBD

Route 26 Express

Downtown Seattle

From: Northgate Transit Center

♦ Northgate Transit Center (Layover area B)
C Make U-turn, proceed N/B thru Transit Center
C Make U-turn, proceed S/B thru Transit Center
2 Bay 6
C Thru Transit Center
R NE 100 St
L 1 Av NE
R N 92 St
L Wallingford Av N
L N 80 St
R 1 Av NE
L Woodlawn Av NE
L 4 Av NE
R NE 65 St
L Latona Av NE
R NE 50 St
L Thackeray Pl NE

Slow order
20 mph or less on Thackeray Pl NE between NE 50 St and NE 42 St

R NE 42 St
L 2 Av NE
R NE 40 St
C N 40 St
L Stone Way N
R Bridge Way N
C N 38 St
L S/B Aurora on-ramp
C Aurora Av N
R "Downtown/Denny Way" exit (right lane)
S Denny Way (trips continue as 131/132 or to 3/Main)

When scheduled from NE Ravenna Blvd/8 Av NE (Layover)
♦ NE Ravenna Blvd
C NE Ravenna Blvd
L Woodlawn Av NE
C regular route

When scheduled to 3 Av S/S Main St
operate regular express route
2 Denny Way
C Wall St
L 3 Av
C 3 Av S
S (S Main St)

Northgate Transit Center

From: Downtown Seattle

♦ 4 Av S
2 4 Av S Island Stop at 4/ Jackson
C 4 Av
L Prefontaine Pl S
C 3 Av
R Battery St
L Aurora Av (enter Aurora Av N/ Hwy 99)
C Aurora Av N
R Bridge Way N
L Stone Way N
R N 40 St
C NE 40 St
C (stay left at fork to upper roadway) NE 40 St
L Latona Av NE
R NE 42 St
L Latona Av NE
L NE 50 St
R Latona Av NE
L NE 65 St
R Latona Av NE
C 2 Av NE
R E Green Lake Way N
R NE Ravenna Blvd
L Woodlawn Av NE
R 1 Av NE
L N 80 St
R Wallingford Av N
R N 92 St
L 1 Av NE
R NE 100 St
L enter Northgate Transit Center
2 Bay 2 (drop off)

When scheduled to Northgate Transit Center Layover area B
♦ Bay 2
C make u-turn, proceed S/B thru transit center
2 Northgate Transit Center (Layover area B)

Awareness areas
401 S Jackson St
3400 Fremont Av N

Route 26 is grouped with Routes 28,131,132

To		Base	
Downtown Seattle	0372	Ryerson	04D8
Northgate TC	06D3		

Northbound, when scheduled from Routes 131/132 to Routes 26/28, change signs at 4 Av S/S Royal Brougham Way.
Southbound, when scheduled from Routes 26/28 to Routes 131/132, change signs at 5 Av/Wall St.

Route 26 Express

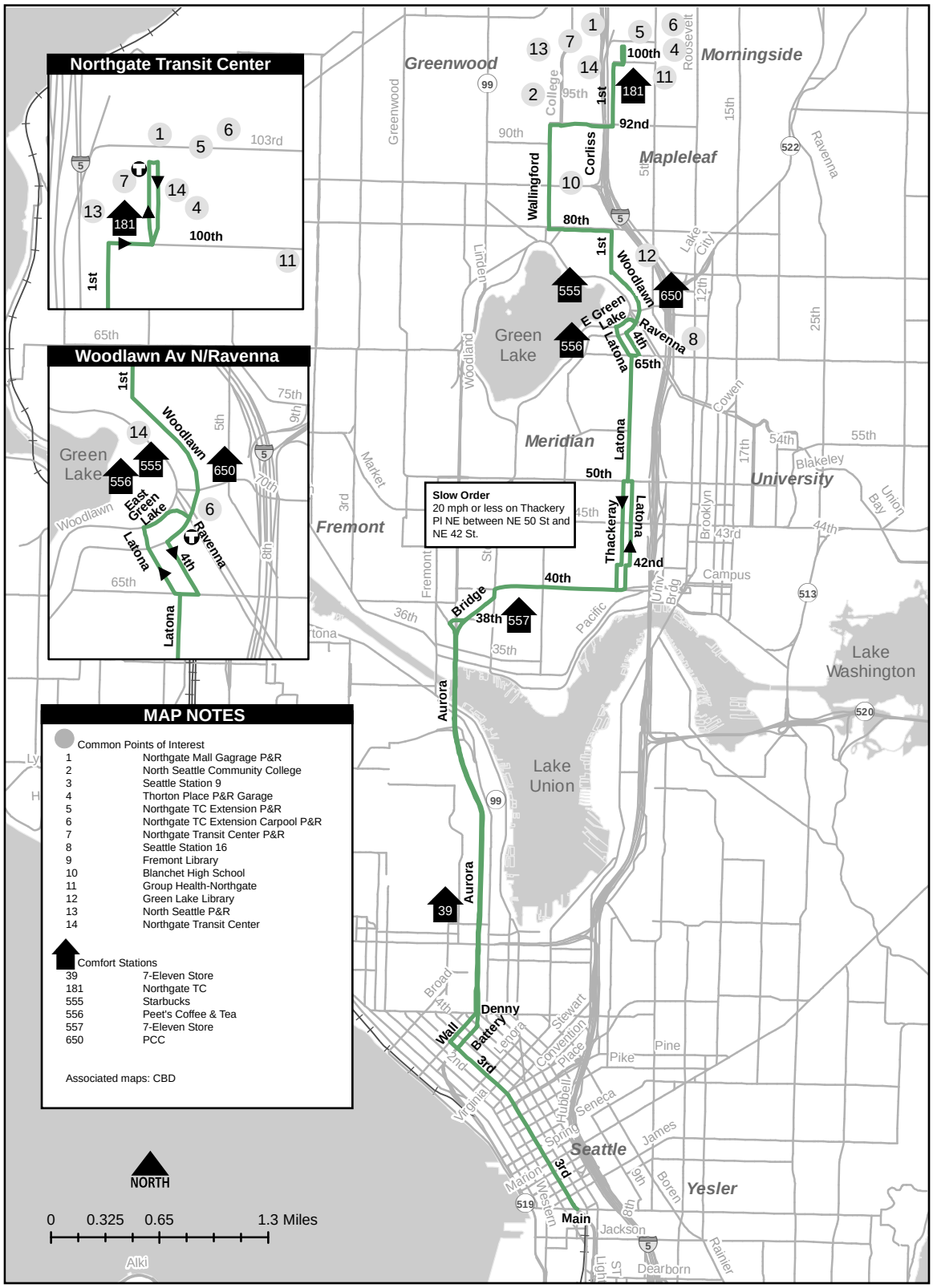

Downtown Seattle

From: 36 Av S/S Atlantic St

♦ 36 Av S
R S Day St
L Lakeside Av S
C Lk Washington Blvd

Slow order
10 mph or less on Lake Dell Av and E Alder St between 32 Av and Lake Washington Blvd

L E Alder St
C Lake Dell Av
L 32 Av
R E Yesler Way
C Yesler Way
S Dilling Way (all trips to Rt 33 or 3 Av/Union St)

When scheduled to 3 Av/Union St
operate regular route

2 Yesler Way
R 3 Av
S (Union St)

Colman Park

From: 3 Av/Cedar St

♦ 3 Av
L Yesler Way
C E Yesler Way
L 32 Av

Slow order
10 mph or less on Lake Dell Av and E Alder St between 32 Av and Lake Washington Blvd

R Lake Dell Av
C E Alder St
R Lk Washington Blvd
C Lakeside Av S
R S Massachusetts St
R 36 Av S
S S Atlantic St

Route 27 is grouped with Route 33

To		Base	
Downtown Seattle	0127	Central	04D3
Colman Park	0125	Ryerson	04D8

Northbound when scheduled from Route 27 to Route 33 change signs at Yesler Way/Dilling Way.
Southbound when scheduled from Route 33 to Route 27 change signs at 3 Av/Cedar St.

Route 27

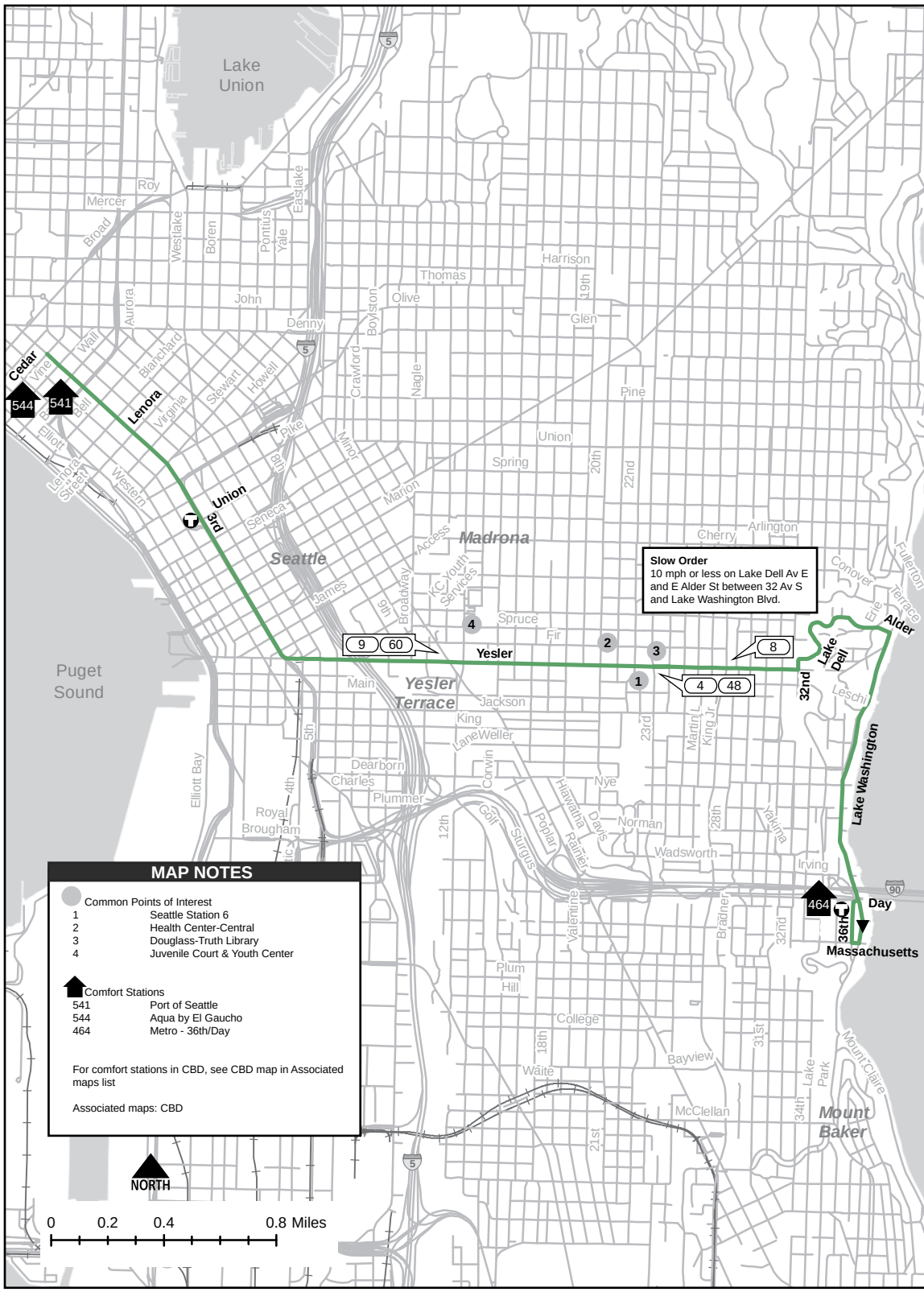
Lake Union
Puget Sound
Seattle
Madrona
Yesler Terrace
Mount Baker
Cedar
Lenora
Union
3rd
Yesler
Lake Dell
32nd
Alder
Lake Washington
Day
36th
Massachusetts
544
541
464
9
60
4
48
8
Slow Order
10 mph or less on Lake Dell Av E and E Alder St between 32 Av S and Lake Washington Blvd.
MAP NOTES
Common Points of Interest
1 Seattle Station 6
2 Health Center-Central
3 Douglass-Truth Library
4 Juvenile Court & Youth Center
Comfort Stations
541 Port of Seattle
544 Aqua by El Gaucho
464 Metro - 36th/Day
For comfort stations in CBD, see CBD map in Associated maps list
Associated maps: CBD
NORTH
0 0.2 0.4 0.8 Miles

Route 28 Express

Downtown Seattle

From: 7 Av NW/Holman Rd NW

♦ 7 Av NW
L NW 100 St
L NW 100 Pl
L 8 Av NW
L Leary Way NW
L NW 39 St
C N 39 St
R Fremont Way N
R S/B Aurora on-ramp
C Aurora Av N
R "Downtown/Denny Way" exit (right lane)
S Denny Way (trips continue as Routes 131/132 or 3 Av S/S Main St)

When scheduled from 1 Av NW/NW 87 St
Note: *this portion of the variant is considered non-revenue service -* ***make no stops***

♦ NW 87th St
R 1 Av NW
R NW 85th St
R 8 Av NW
R NW 100 Pl
C NW 103 St
R 3 Av NW
R Holman Rd NW
R 7 Av NW
C regular route

When scheduled from Linden Av N/N 143 St

♦ N 143 St
L Linden Av N
L N 145 St
C NW 145 St
L 3 Av NW
R NW 132 St
L 8 Av NW
L NW 125 St
R 3 Av NW
R NW 103 St
C NW 100 Pl
L 8 Av NW
C regular route

When scheduled to 3 Av S/S Main St
operate regular route

2 Denny Wy
C Wall St
L 3 Av
C 3 Av S
S (S Main St)

Carkeek Park

From: Downtown Seattle

♦ 4 Av S
2 4 Av S Island Stop at 4 Av S/S Jackson
L Prefontaine Pl S
C 3 Av
R Battery St
L Aurora Av (enter Aurora Av N/Hwy 99)
C Aurora Av N
R Bridge Way N Exit
L N 38 St
R Fremont Way
L N 39 St
C NW 39 St
R Leary Way NW
R 8 Av NW
R NW 100 Pl
C NW 103 St
R 3 Av NW
R Holman Rd NW
R 7 Av NW
S

When scheduled to 1 Av NW/NW 87 St
Note: *this portion of the variant is considered non-revenue service -* ***make no stops***

operate regular route

2 3 Av NW
C 3 AV NW
L NW 87 St
S (fs 2 AV NW)

When scheduled to N 143 St/Linden Av N
operate regular route

2 NW 103 St
L 3 AV NW
L NW 125 St
R 8 Av NW
R NW 132 St
L 3 Av NW
R NW 145 St
R Greenwood Av N
L N 143 St

Slow order
20 mph or less on N 143 St between Greenwood Av N & Linden Av N

2 N 143 St/ Linden Av N

Awareness areas
401 S Jackson St
3400 Fremont Av N

Route 28 is grouped with Routes 26,131,132

To		Base	
Downtown Seattle	0135	Ryerson	04D8
Carkeek Park	0687		
Broadview	0131		

Northbound, when scheduled from Routes 131/132 to Routes 26/28, change signs at 4 Av S/S Royal Brougham Way.
Southbound, when scheduled from Routes 26/28 to Routes 131/132, change signs at 5 Av N//Wall St

Route 28 Express

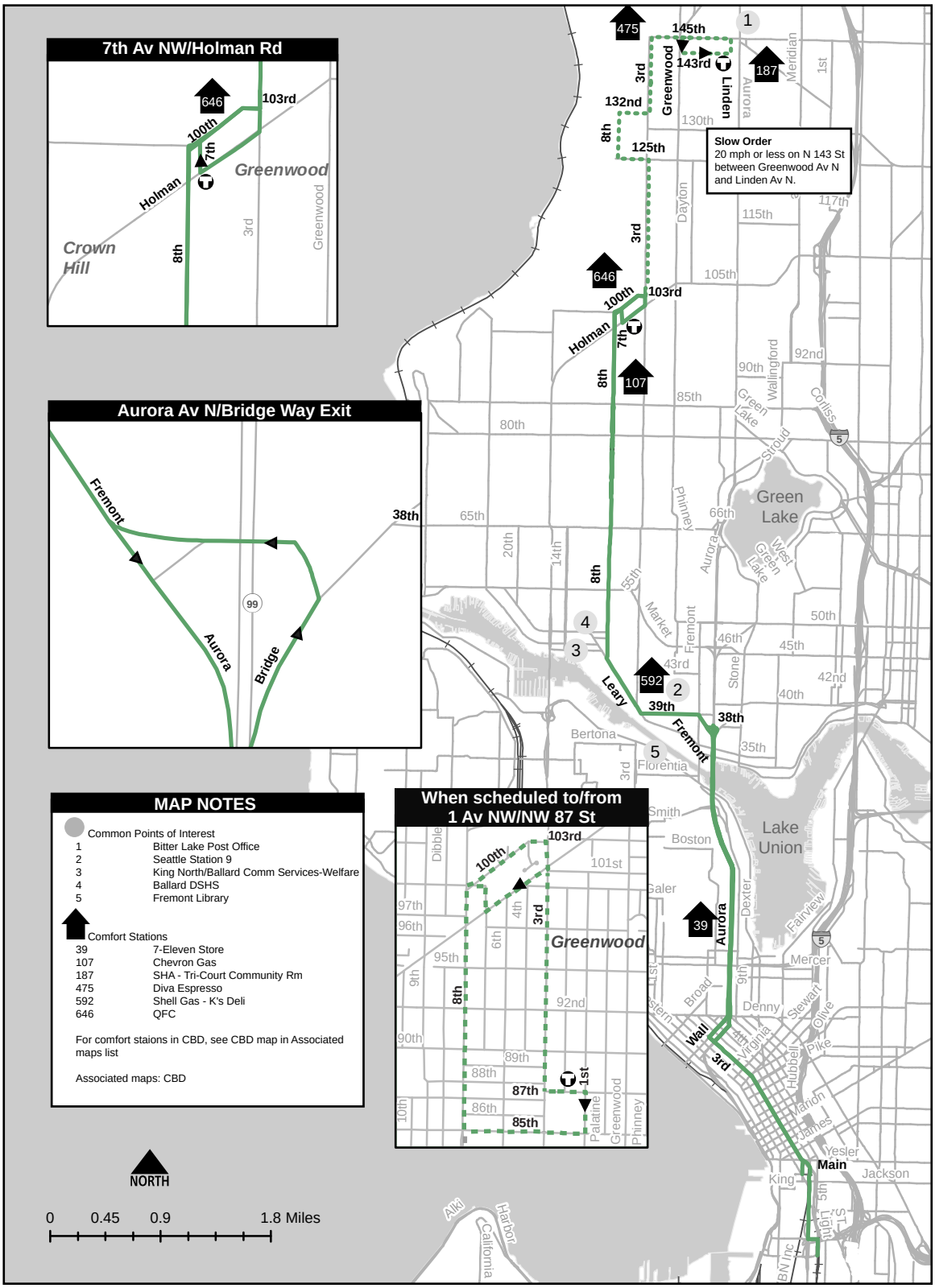

Downtown Seattle
From: NW Market St/28 Av NW

♦ NW Market St (fs 28 Av NW)
C NW Market St
L 32 Av NW
L NW 54 St
C NW Market St
R Leary Av NW
R NW Leary Way
R 15 Av NW
R W Emerson St
L W Nickerson St (Overpass rdwy over 15 Av NW)
R W Nickerson (stay right at fork)
C W Nickerson St
R Queen Anne Av
R W Cremona St
L 3 Av W

Slow order
20 mph or less on 3 Av W between W Fulton St and W Smith St

R W McGraw St
L 6 Av W
L W Galer Stt
R Queen Anne Av N

Slow order
On Queen Anne Av N S/B between W Highland Dr & W Roy St: 10 mph or less dry pavement; 5 mph or less wet pavement.

Safety stop
Nearside W Highland Dr test brakes and check air pressure (90 lbs)

L Denny Way
R 2 Av
C 2 Av Ext S
S (ns S Jackson St)

Express stops southbound
Make no stops between Queen Anne Av N/W Highland Dr & 2 Av/Lenora St except at:

- Queen Anne Av N/ W Mercer St

Ballard
From: 4 Av S Island Stop at 4 Av S/S Jackson St

♦ 4 Av S Island Stop at 4 Av S/S Jackson St
L Prefontaine Pl S
C 3 Av
L Broad St
R 1 Av
C 1 Av N
L Roy St
R Queen Anne Av N
L W Galer St
R 6 Av W
R W McGraw St
L 3 Av W

Slow order
20 mph or less on 3 Av W between W Smith St and W Fulton St

L W Nickerson St
C enter Ballard Bridge
R 15 Av W
C Ballard Bridge
C 15 Av NW
R “Ballard” exit
L NW Leary Way
C Leary Av NW
L NW Market St
S (fs 28 Av NW)

Express stops northbound
Make no stops between 3 Av/Virginia St & Queen Anne Av N / W Highland Dr except at:

- 1 Av N/Mercer St

Awareness areas
401 S Jackson St

To		Base	
Downtown Seattle	0225	Central	04D3
Ballard	0246	Ryerson	04D8

Route 29

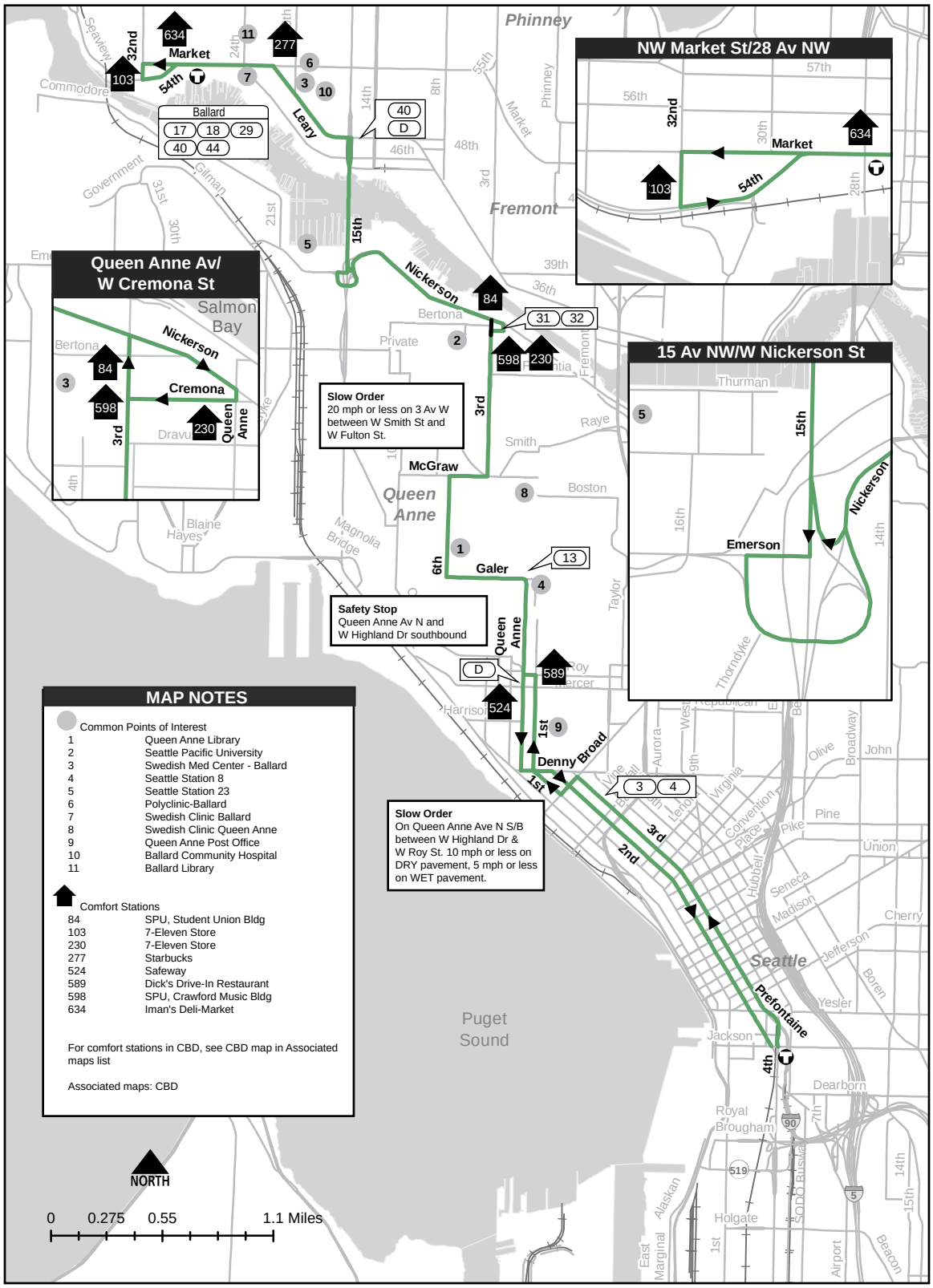

MAP NOTES

Common Points of Interest

1	Queen Anne Library
2	Seattle Pacific University
3	Swedish Med Center - Ballard
4	Seattle Station 8
5	Seattle Station 23
6	Polyclinic-Ballard
7	Swedish Clinic Ballard
8	Swedish Clinic Queen Anne
9	Queen Anne Post Office
10	Ballard Community Hospital
11	Ballard Library

Comfort Stations

84	SPU, Student Union Bldg
103	7-Eleven Store
230	7-Eleven Store
277	Starbucks
524	Safeway
589	Dick's Drive-In Restaurant
598	SPU, Crawford Music Bldg
634	Iman's Deli-Market

For comfort stations in CBD, see CBD map in Associated maps list

Associated maps: CBD

University District

From: 31 Av W/W McGraw St

♦ W McGraw St
R 32 Av W
L W Smith St
L 34 Av W
L W McGraw St
R Condon Way W

Slow order
15 mph or less on Condon Way W between W McGraw & W Howe St

L W Blaine St
R 28 Av W
L W Hayes St
L Thorndyke Av W
L 22 Av W
L Gilman Av W
R W Emerson Pl
C W Emerson St
R "Nickerson St/ Ballard Bridge" exit
C Overpass loop (stay in right lane)
C access to W Nickerson St
C W Nickerson St
L 4 Av N
C Fremont Bridge
C Fremont Av
R N 35 St
L Wallingford Av N
R N 40 St
C NE 40 St
C NE 40 St (lower level)
R 6 Av NE
L NE Northlake Way
C NE Pacific St
S Brooklyn Av NE (Trips continue as Rt 65 or 75)

NOTE: Through-routed W/B trips, scheduled for relief on NE Campus Pkwy, will make the relief in the zone at 12 Av NE (Bay 4).

When scheduled to University Way NE/ NE Campus Parkway
operate regular route

2 NE Pacific St
L Brooklyn Av NE
R E/B NE Campus Pkwy
L 15 Av NE
L W/B NE Campus Pkwy
S (ns University Way NE: layover zone)

When scheduled from 35 Av W/W McGraw St

♦ 35 Av W
R W McGraw St
L 32 Av W
C regular route

When scheduled from W McGraw St / 34 Av W

♦ W McGraw St
L 32 Av W
C regular route

Central Magnolia

From: Sand Point Way NE/40 Av NE

♦ Sand Point Way NE (from Rt 65 or 75)
C NE 45 St
L Montlake Blvd NE
R NE 44 St
C Pend Oreille Rd (enter UW Campus)
L Stevens Way
L NE 40 St (Grant Lane)
R 15 Av NE
L NE Campus Pkwy
C NE 40 St
C N 40 St
L Wallingford Av N
R N 35 St
L Fremont Av N
C Fremont Bridge
R Florentia St
R Nickerson St
C W Nickerson St
L Overpass Loop
L W Emerson St
C W Emerson Pl
L Gilman Av W
R 22 Av W
R Thorndyke Av W
R W Hayes St
R 28 Av W
L W Blaine St
R Condon Way W

Slow order
15 mph or less on Condon Way W between W Howe & W McGraw St

L W McGraw St
S (fs 31 Av W) do not idle engine

When scheduled from University Way NE/ NE Campus Pkwy

♦ NE Campus Pkwy
C regular route

Awareness areas
3400 Fremont Av N

Route 31 is grouped with Routes 32,65,75

To		Base	
University District	0310	North	04D5
Central Magnolia	0339		

When scheduled from Routes 31, 32 to Routes 65, 75, change signs at Broklyn Av NE/NE Pacific St.
When scheduled from Routes 65, 75 to Routes 31, 32, change signs at NE 40 St/Sand Point Way NE.

Route 31

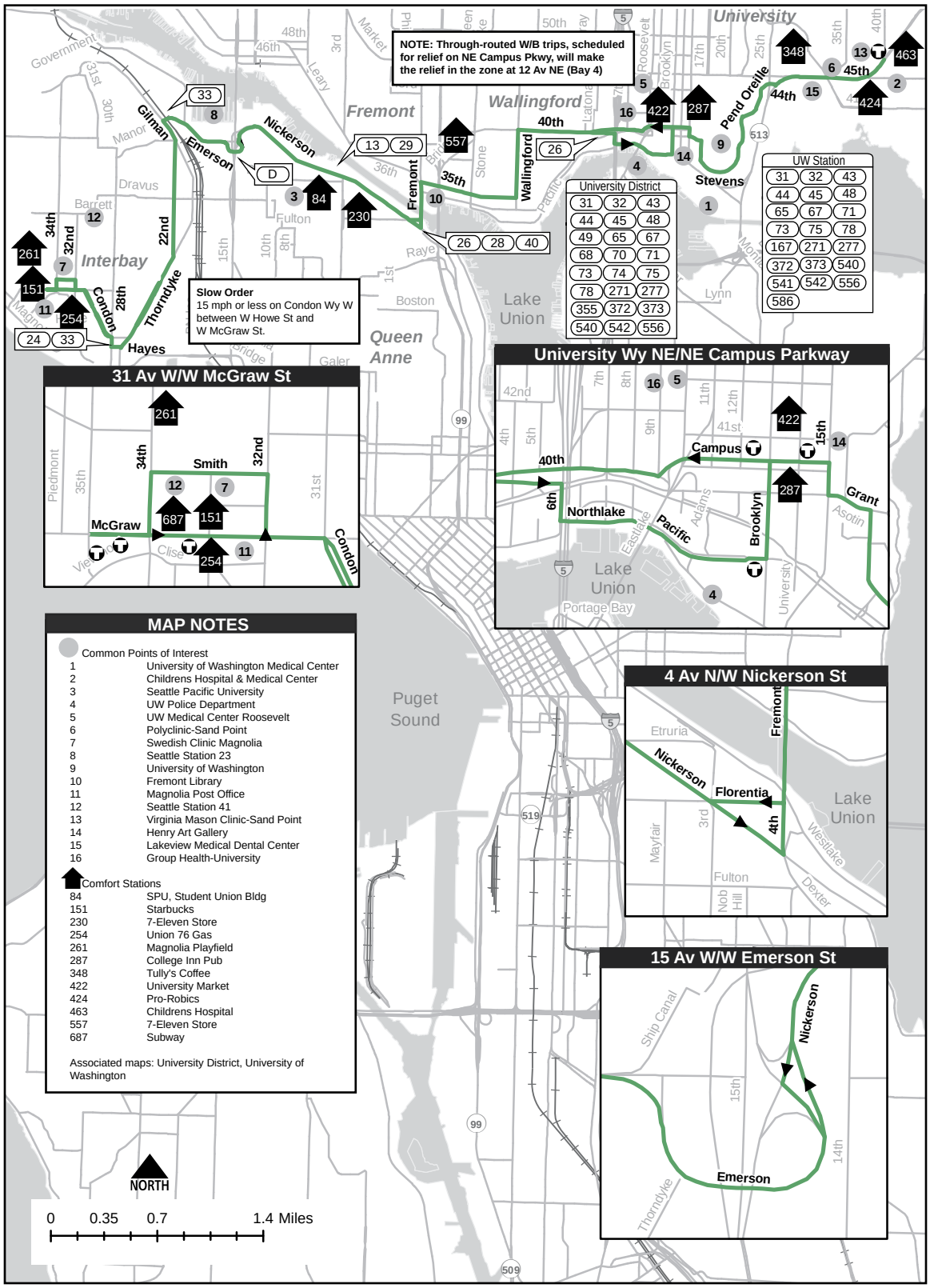

MAP NOTES

Common Points of Interest

1	University of Washington Medical Center
2	Childrens Hospital & Medical Center
3	Seattle Pacific University
4	UW Police Department
5	UW Medical Center Roosevelt
6	Polyclinic-Sand Point
7	Swedish Clinic Magnolia
8	Seattle Station 23
9	University of Washington
10	Fremont Library
11	Magnolia Post Office
12	Seattle Station 41
13	Virginia Mason Clinic-Sand Point
14	Henry Art Gallery
15	Lakeview Medical Dental Center
16	Group Health-University

Comfort Stations

84	SPU, Student Union Bldg
151	Starbucks
230	7-Eleven Store
254	Union 76 Gas
261	Magnolia Playfield
287	College Inn Pub
348	Tully's Coffee
422	University Market
424	Pro-Robics
463	Childrens Hospital
557	7-Eleven Store
687	Subway

Associated maps: University District, University of Washington

University District

From: 1 Av N/Republican St

- ♦ Layover fs Harrison St
- C 1 Av N
- L Mercer St
- C W Mercer St
- C W Mercer Pl
- R Elliott Av W
- C 15 Av W
- R "W Dravus St" exit
- C enter 15 Av W
- C 15 Av W
- R "Emerson St/Nickerson St" exit
- C "Nickerson St/Seattle Pacific University" exit
- C W Nickerson St
- C Nickerson St
- L 4 Av N
- C Fremont Bridge
- C Fremont Av
- R N 35 St
- L Wallingford Av N
- R N 40 St
- C NE 40 St
- C NE 40 St (lower level)
- R 6 Av NE
- L NE Northlake Way
- C NE Pacific St
- S Brooklyn Av NE (Trips continue as Rt 65 or 75)

When scheduled to University Way NE/ NE Campus Pkwy

Operate regular route

- 2 NE Pacific St
- L Brooklyn Av NE
- R E/B NE Campus Pkwy
- L 15 Av NE
- L W/B NE Campus Pkwy
- S (University Way NE: layover zone)

Seattle Center

From: Sand Point Way/40 Av NE

- ♦ Sand Point Way NE (from Rt 65 or 75)
- C NE 45 St
- L Montlake Blvd NE
- R NE 44 St
- C Pend Oreille Rd (enter UW Campus)
- L Stevens Way
- L NE 40 St (Grant Lane)
- R 15 Av NE
- L NE Campus Pkwy
- C NE 40 St
- C N 40 St
- L Wallingford Av N
- R N 35 St
- L Fremont Av N
- C Fremont Bridge
- R Florentia St
- R Nickerson St
- C W Nickerson St
- R "15 Av W/City Center" exit
- C 15 Av W
- R "W Dravus St" exit
- C 15 Av W
- C Elliott Av W
- L W Mercer Pl
- C W Mercer St
- R Queen Anne Av N
- L Thomas St
- L 1 Av N
- S fs Harrison St

When scheduled from University Way NE/ NE Campus Pkwy

- ♦ NE Campus Pkwy
- C regular route

Awareness areas

3400 Fremont Av N

Route 32 is grouped with Routes 31,65,75

To		*Base*	
Seattle Center	0227	North	04D5
University District	0247		

When scheduled from Routes 31, 32 to Routes 65, 75, change signs at Broklyn Av NE/NE Pacific St.
When scheduled from Routes 65, 75 to Routes 31, 32, change signs at NE 40 St/Sand Point Way NE.

Route 32

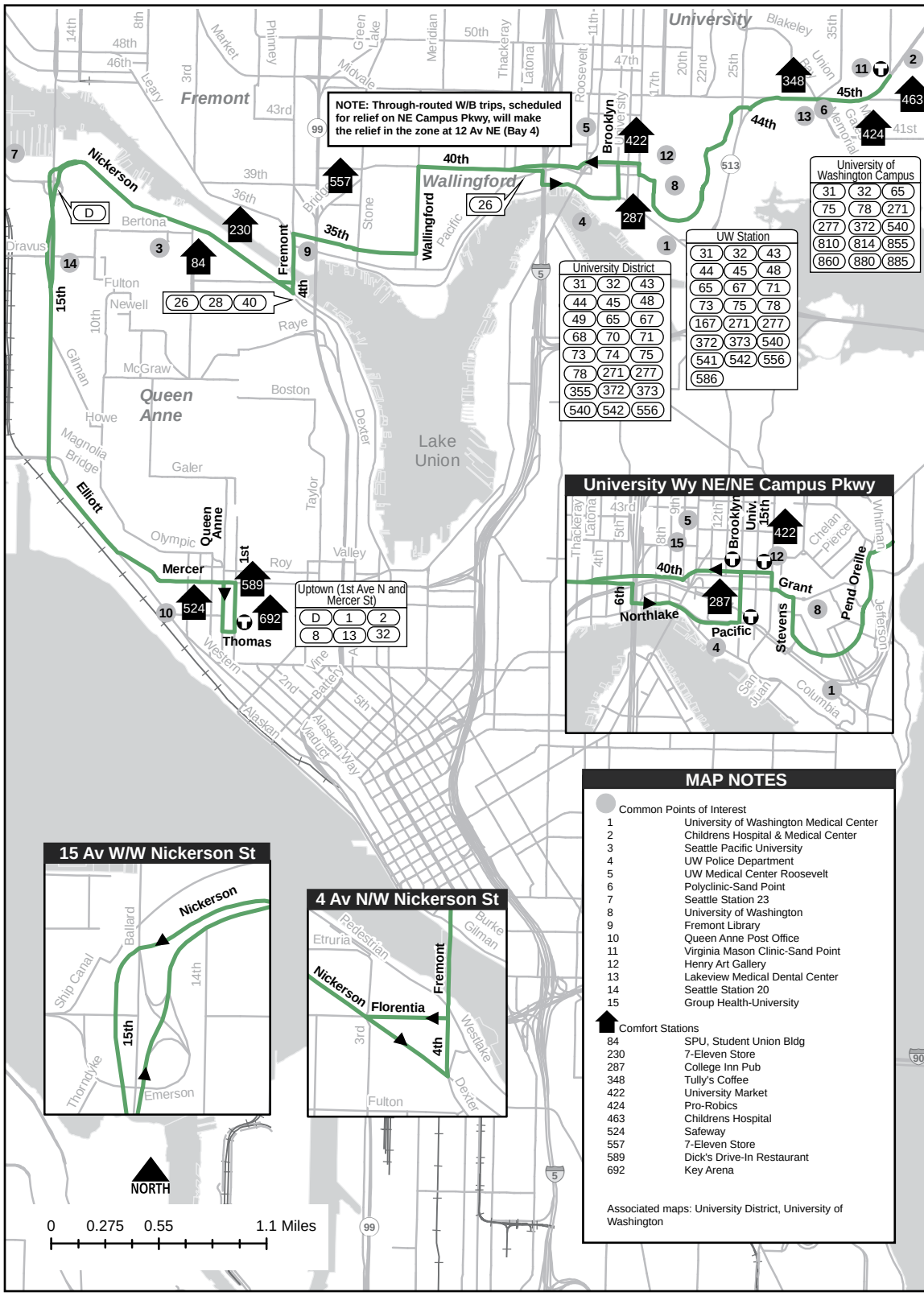
NOTE: Through-routed W/B trips, scheduled for relief on NE Campus Pkwy, will make the relief in the zone at 12 Av NE (Bay 4)
University District
31 32 43
44 45 48
49 65 67
68 70 71
73 74 75
78 271 277
355 372 373
540 542 556
UW Station
31 32 43
44 45 48
65 67 71
73 75 78
167 271 277
372 373 540
541 542 556
586
University of Washington Campus
31 32 65
75 78 271
277 372 540
810 814 855
860 880 885
Uptown (1st Ave N and Mercer St)
D 1 2
8 13 32
University Wy NE/NE Campus Pkwy
15 Av W/W Nickerson St
4 Av N/W Nickerson St
NORTH
0 0.275 0.55 1.1 Miles
MAP NOTES
Common Points of Interest
1 University of Washington Medical Center
2 Childrens Hospital & Medical Center
3 Seattle Pacific University
4 UW Police Department
5 UW Medical Center Roosevelt
6 Polyclinic-Sand Point
7 Seattle Station 23
8 University of Washington
9 Fremont Library
10 Queen Anne Post Office
11 Virginia Mason Clinic-Sand Point
12 Henry Art Gallery
13 Lakeview Medical Dental Center
14 Seattle Station 20
15 Group Health-University
Comfort Stations
84 SPU, Student Union Bldg
230 7-Eleven Store
287 College Inn Pub
348 Tully's Coffee
422 University Market
424 Pro-Robics
463 Childrens Hospital
524 Safeway
557 7-Eleven Store
589 Dick's Drive-In Restaurant
692 Key Arena
Associated maps: University District, University of Washington

Route 33

Downtown Seattle

From: Illinois Av/Texas Way

♦ Illinois Av
R Texas Way
C Texas Way through Reserve Center gate into Center
C Texas Way
C Texas Way out through Reserve Center south gate
L Washington Av
C east gate
C W Government Way
C Gilman Av W
R 22 Av W
R Thorndyke Av W
R W Blaine St
L 28 Av W
L W Galer St
C Magnolia Bridge
R 15 Av W
C Elliott Av W
L Western Av W
L W Denny Way
C Denny Way
R 3 Av
S Cedar St (continues as Rt 27 or to 3 Av S/ S Main St)

When scheduled from 34 Av W/ W Government Way

♦ W Government Way
C Gilman Av W

When scheduled to 3 Av S/S Main St

operate regular route

2 3 Av
C 3 Av S
S S Main St

When scheduled to loop via 3 Av S/ S Washington St

operate regular route

2 3 Av
C 3 Av S
L S Washington St
R 5 Av S
R S Main St
R 4 Av S
L Prefontaine Pl S
C 3 Av
C regular route

Awareness areas

600 3rd Av
1500 3rd Av
1900 3rd Av
2000 3rd Av

East Magnolia

From: 5 Av S/S Main St

♦ 5 Av S
R S Main St
R 4 Av S
L Prefontaine Pl S
C 3 Av
L Broad St
R 1 Av
L Denny Way
C W Denny Way
R Western Av W
C Elliott Av W
R "Magnolia Bridge/ Pier 91" exit (stay in right lane)
C Magnolia Bridge
C W Galer St
R Thorndyke Av W
L 22 Av W
L Gilman Av W
C W Government Way
C east gate to Discovery Pk/Ft Lawton
R Texas Way
C Reserve Center south gate into Center
C Texas Way through Reserve Center
C Texas Way out through Reserve Center north gate
L Counterclockwise loop through parking lot
2 Illinois Av
S (ns Texas Way)

When scheduled from Yesler Way/Dilling Way

♦ Yesler Way (from Rt 27)
R 3 Av
C regular route

When scheduled to 34 Av W/W Government. Way

C Illinois Av (N/B)
R Texas Way
C Texas Way through Reserve Center gate into Center
C Texas Way
L Texas Way out through Reserve Center south gate
L Washington Av
C East Gate
C W Government Way
S (34 Av W)

When scheduled from 4 Av S/S Jackson St

♦ 4 Av S
2 4 Av S Island Stop at 4/S Jackson St
C 4 Av S
L Prefontaine Pl S
C 3 Av
C regular route

When scheduled from Ryerson Base Lane 15

♦ Ryerson Base Lane 15
C through yard
L SODO Busway
L S Royal Brougham Way
R 4 Av S
2 4 Av S Island Stop at 4 Av/S Jackson
C regular route

Route 27 is grouped with Route 33

To		Base	
Downtown Seattle	037C	Ryerson	04D8
East Magnolia	037A	Central	04D3
shuttle	014C		

Northbound when scheduled from Route 27 to Route 33 change signs at Yesler Way/Dilling Way.
Southbound when scheduled from Route 33 to Route 27 change signs at 3 Av/Cedar St.

Route 33

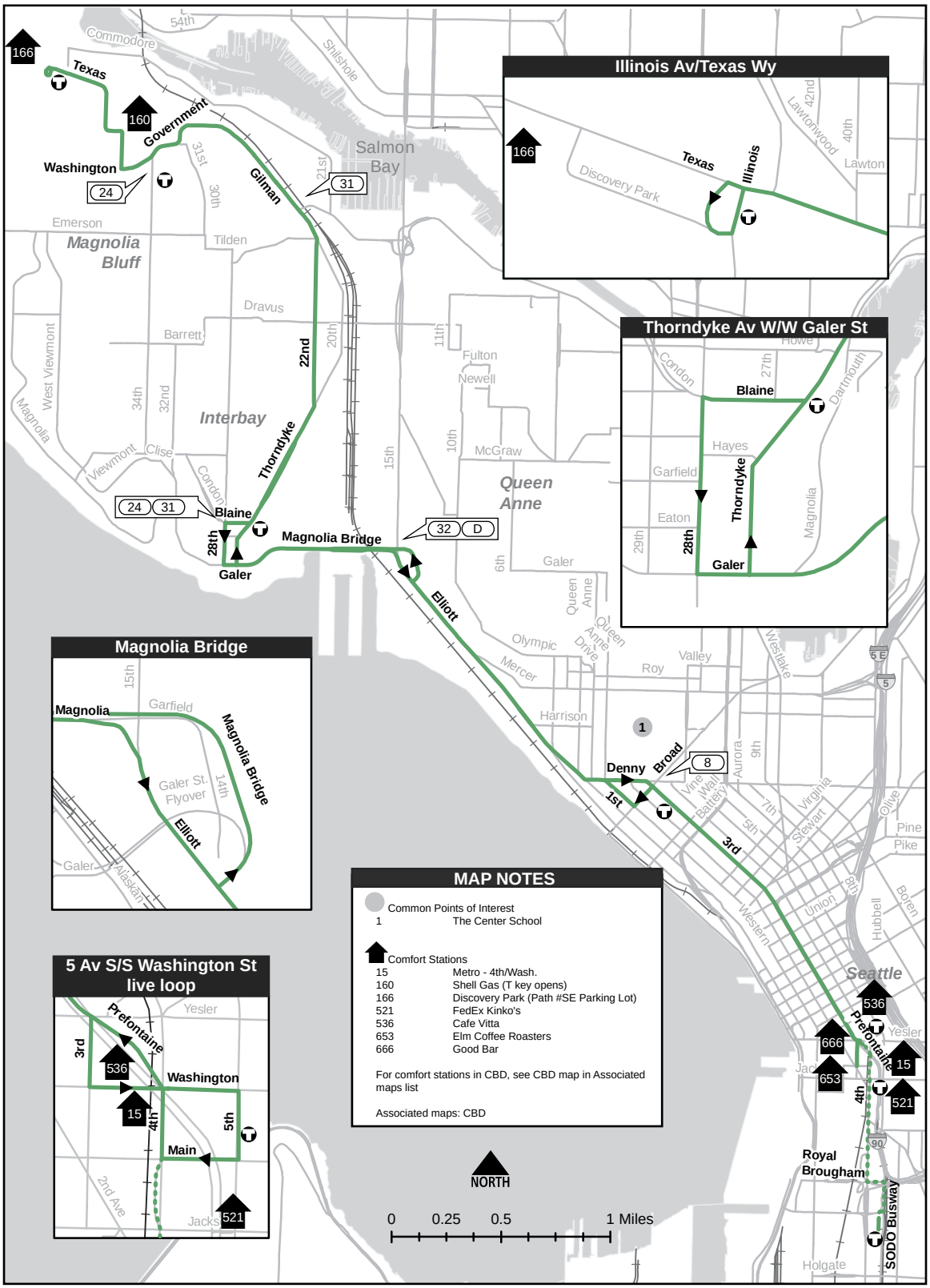

Illinois Av/Texas Wy
Texas
Illinois
Discovery Park
Lawtonwood
Lawton
Thorndyke Av W/W Galer St
Blaine
Thorndyke
Galer
Condon
Hayes
Garfield
Eaton
Magnolia Bridge
Magnolia
Galer St. Flyover
Elliott
Magnolia Bluff
Interbay
Queen Anne
Salmon Bay
Commodore
Texas
Government
Washington
Gilman
Emerson
Tilden
Dravus
Barrett
Thorndyke
Blaine
Galer
Magnolia Bridge
Elliott
Denny
Broad
1st
3rd
Western
Union
Seattle
Prefontaine
Royal Brougham
SODO Busway
Holgate
Yesler
Pine
Pike
Olive
Boren
Hubbell
Westlake
Valley
Roy
Harrison
Mercer
Olympic
Queen Anne Drive
Queen Anne
Fulton
Newell
McGraw
Galer
Shilshole
Commodore
Magnolia
West Viewmont
Viewmont
Clise
Condon
Alaskan
Jacks
2nd Ave
Main
5th
4th
Washington
Prefontaine
3rd
Yesler
166
160
24
31
32
D
8
1
15
521
536
666
653
MAP NOTES
Common Points of Interest
1 The Center School
Comfort Stations
15 Metro - 4th/Wash.
160 Shell Gas (T key opens)
166 Discovery Park (Path #SE Parking Lot)
521 FedEx Kinko's
536 Cafe Vitta
653 Elm Coffee Roasters
666 Good Bar
For comfort stations in CBD, see CBD map in Associated maps list
Associated maps: CBD
NORTH
0 0.25 0.5 1 Miles

Downtown Seattle

From: Othello Station

- ♦ S Myrtle St (ns 39 Av S)
- R M.L.King Jr Way S
- R S Othello St
- R Beacon Av S
- R 14 Av S
- L S Massachusetts St
- R 12 Av S
- C S Charles St
- L Golf Dr S
- C 12 Av S
- L S Jackson St
- R 4 Av S
- L Prefontaine Pl S
- C 3 Av
- S (Pike St)

When scheduled from Beacon Av S/ S Othello St

- ♦ Beacon Av S (ns S Othello St)
- L S Othello St
- L Beacon Av S
- C regular route

When scheduled to S/B 3 Av/Pine St (Night Owl)
See associated maps for Night Owl layovers

Operate regular route

- 2 3 Av
- C 3 Av
- R Virginia St
- R 7 Av
- R Stewart St
- L 3 Av
- S (ns 3 Av Pine St)

When scheduled to 6 Av/Virginia St

- C 3 Av
- R Virginia St
- S (ns 6 Av; overflow only fs 6 Av)

When scheduled to 5 Av S/S Jackson St

operate regular route

- 2 S Jackson St

When scheduled to 12 Av S/S Jackson St

operate regular route

- 2 S Jackson St
- S 12 Av S (route continues as Route 70

Othello Station

From: Downtown

- ♦ 3 Av
- C 3 Av S
- L 2 Av Ext S
- L S Jackson St
- R 12 Av S
- C Golf Dr S
- R 14 Av S
- C Beacon Av S
- L S Myrtle St
- C S Myrtle Pl
- C S Othello St
- L 38 Av S
- R S Myrtle St
- S (ns 39 Av S)

When scheduled to Beacon Av S/ S Othello St

- C Beacon Av S
- S (ns S Othello St by church)

When scheduled from 3 Av/Pine St (Night Owl)
See associated maps for Night Owl layovers

- ♦ Pine St
- C 3 Av
- 2 regular route

When scheduled from 6 Av/Virginia St

- ♦ Virginia St
- R 7 Av
- R Stewart St
- L 3 Av
- C regular route

Awareness areas

600 3rd Av
1500 3rd Av
1900 3rd Av
2000 3rd Av

To		Base	
Downtown Seattle	052E	Atlantic	04D5
at Beacon Av S/Lander St	048C	Central	04D3
International District	00C1		
Othella Station	052C		
at Beacon Av S/Lander St	009B		

Route 36

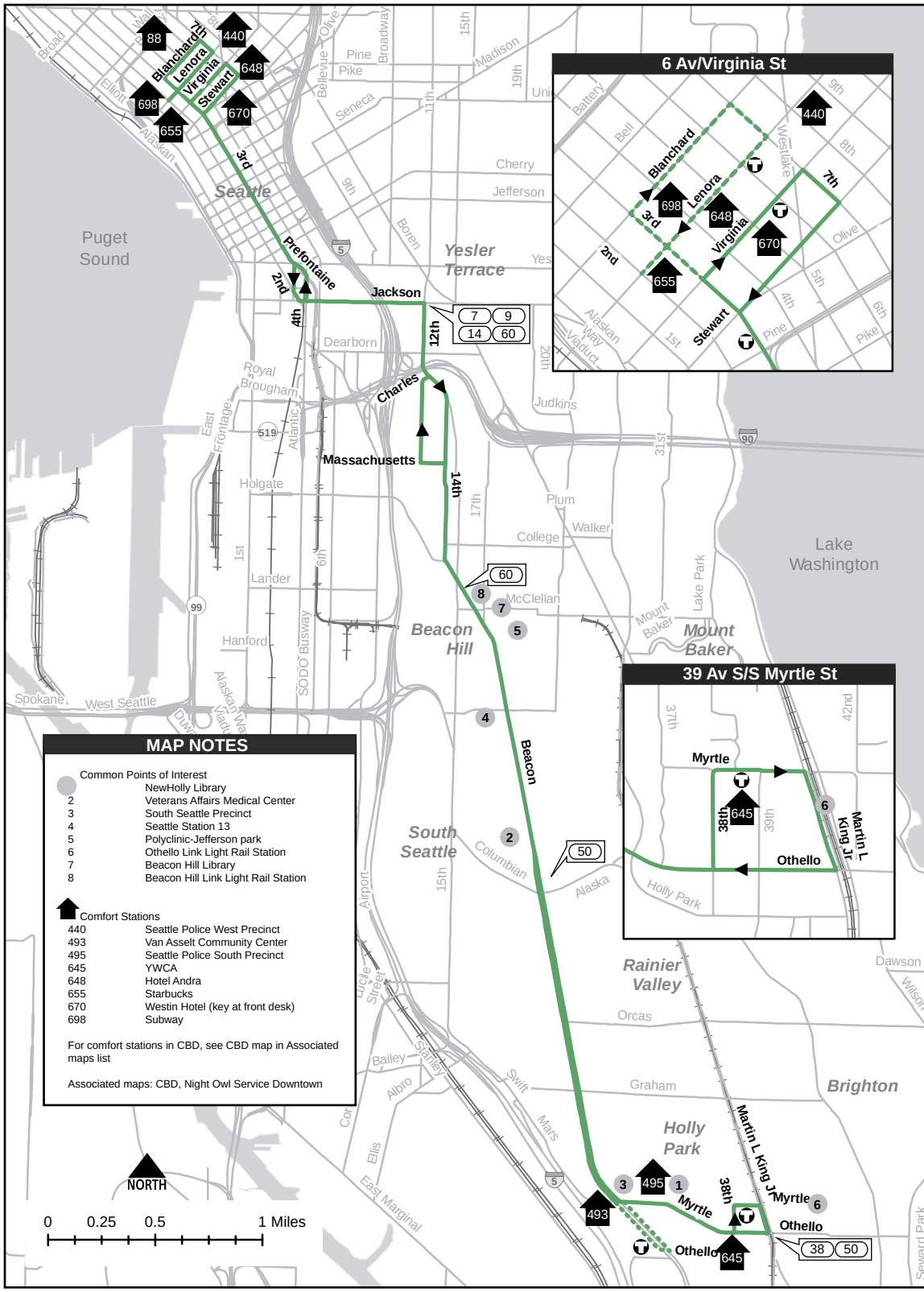
6 Av/Virginia St
39 Av S/S Myrtle St
MAP NOTES
Common Points of Interest
NewHolly Library
2 Veterans Affairs Medical Center
3 South Seattle Precinct
4 Seattle Station 13
5 Polyclinic-Jefferson park
6 Othello Link Light Rail Station
7 Beacon Hill Library
8 Beacon Hill Link Light Rail Station
Comfort Stations
440 Seattle Police West Precinct
493 Van Asselt Community Center
495 Seattle Police South Precinct
645 YWCA
648 Hotel Andra
655 Starbucks
670 Westin Hotel (key at front desk)
698 Subway
For comfort stations in CBD, see CBD map in Associated maps list
Associated maps: CBD, Night Owl Service Downtown
NORTH
0 0.25 0.5 1 Miles
Puget Sound
Lake Washington
Seattle
Yesler Terrace
Beacon Hill
Mount Baker
South Seattle
Rainier Valley
Holly Park
Brighton
Blanchard
Lenora
Virginia
Stewart
Prefontaine
Jackson
Dearborn
Charles
Massachusetts
Beacon
Myrtle
Othello
Martin L King Jr
38th
7th
3rd
2nd
4th
12th
14th
Pine
Pike
Madison
Broadway
Olive
Seneca
Cherry
Jefferson
Boren
Yesler
Royal Brougham
Holgate
Lander
Hanford
Spokane
West Seattle
Alaskan Way Viaduct
SODO Busway
East Frontage
Atlantic
Airport
Columbian
Alaska
Holly Park
Orcas
Graham
Dawson
Wilson
Seward Park
Lake Park
Mount Baker
Judkins
Plum
Walker
College
McClellan
Swift
Mars
Bailey
Albro
Ellis
East Marginal
Stanley
Cloverdale Street
Broad
Elliott
Alaskan
Battery
Bell
Westlake
Olive
Pine
Pike
Alaskan Way Viaduct
Madison
Union
Jackson
Dearborn
Judkins
Columbian
Alaska
Holly Park
Orcas
Graham
Dawson
Wilson
Seward Park
Martin L King Jr
Myrtle
Othello
38th
39th
37th
42nd
Lake Park
Mount Baker
Holly Park
Rainier Valley
Brighton
Beacon Hill
South Seattle
Yesler Terrace
Seattle
Puget Sound
Lake Washington

Downtown Seattle

From: 35 Av SW/SW Oregon St

♦ 35 Av SW
R SW Alaska St
L 49 Av SW
L SW Brandon St
R 48 Av SW
R Beach Dr SW

Slow order
15 mph or less on Beach Dr SW between 48 Av SW & SW Shore Pl

R 63 Av SW
R Alki Av SW
C Harbor Av SW
L SW Spokane St
L enter "Harbor Island/ Hwy 99"
C SW Spokane St (left lane under bridge)
R Bus-only lane
R enter W Seattle Bridge ("To City Center/I-5/ Hwy 99")
C W Seattle Bridge (bus-only lane)
R "1 Av S" exit
L 1 Av S
R S Lander St
L 4 Av S
2 4 Av Island Stop at 4 Av/S Jackson
C 4 Av
L Prefontaine Pl S
C 3 Av
S (Pine St)

When scheduled from Alaska Junction Bay 5

♦ 44 Av SW
R SW Oregon St
R California Av SW
R SW Alaska St
C regular route

Express stops northbound
Make no stops between 1 Av S/S Spokane St & 4 Av S/S Jackson St (Island Zone) except at:

- 1 Av S/S Lander St
- 4 Av S/S Royal Brougham Way

Alaska Junction

From: 4 Av/Lenora St

♦ Lenora St (fs 4 Av north side)
L 2 Av
R Columbia St
C enter "Alaskan Way Viaduct" (Hwy 99)

Slow order
25 mph or less speed limit on Alaskan Way Viaduct between S King St & S Atlantic St

C Alaskan Way Viaduct (Hwy 99)
R "W Seattle Bridge" exit
C W Seattle Bridge (upper level)
R "Delridge Way SW" exit
R "SW Spokane St" exit
C SW Spokane
R Harbor Av SW
C Alki Av SW
L 63 Av SW
L Beach Dr SW

Slow order
15 mph or less on Beach Dr SW between Shore Pl & 48 Av SW

L 48 Av SW
L SW Brandon St
R 49 Av SW
R SW Alaska St
S (Bay 2)

Awareness areas
600 3rd Av
1500 3rd Av
401 S Jackson St

To		*Base*	
Downtown Seattle	015B	Ryerson	04D8
at 61 Av SW/Alki Av SW	0616		
Alaska Junction	0704		
at 61 Av SW/Alki Av SW	0173		

When scheduled NB from Rt 37 to Rt 25 change signs at 4 Av S/S Royal Brougham Way.
When scheduled SB from Rt 25 to Rt. 37 chng signs at Yale Av/Stewart St

Route 37

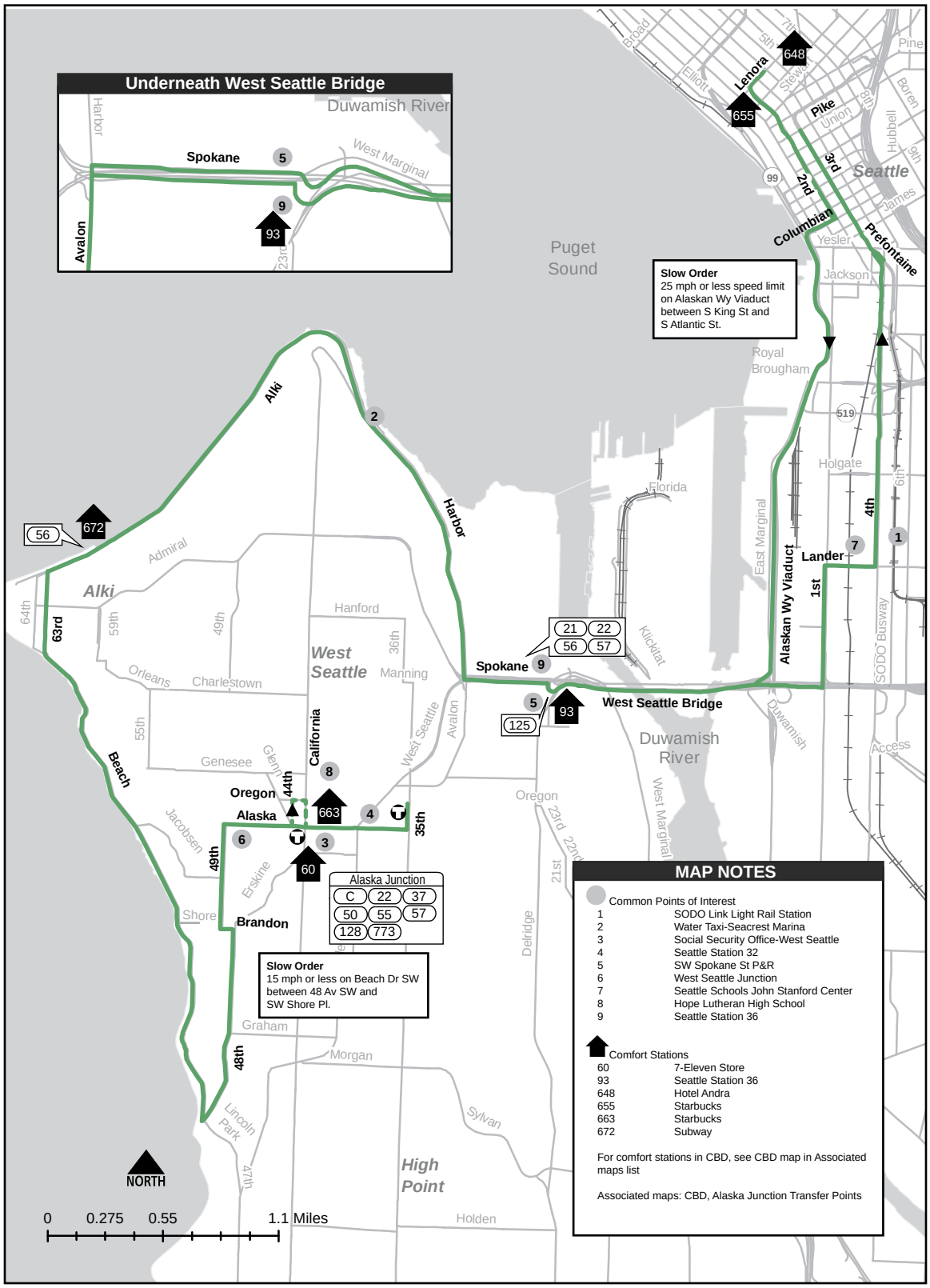

Underneath West Seattle Bridge
Duwamish River
Harbor
Spokane
West Marginal
Avalon
23rd
Puget Sound
Slow Order
25 mph or less speed limit on Alaskan Wy Viaduct between S King St and S Atlantic St.
Lenora
Pike
Union
Seattle
3rd
2nd
Columbian
Prefontaine
Yesler
Jackson
Royal Brougham
Holgate
Florida
East Marginal
Alaskan Wy Viaduct
Lander
1st
4th
SODO Busway
Access
Duwamish
Klickitat
West Seattle Bridge
Duwamish River
West Marginal
Alki
Harbor
Admiral
Hanford
West Seattle
Manning
Orleans
Charlestown
Genesee
Glenn
California
Oregon
Alaska
Jacobsen
Erskine
Shore
Brandon
Graham
Morgan
Lincoln Park
Sylvan
High Point
Holden
Delridge
Beach
63rd
49th
48th
44th
35th
Alaska Junction
C 22 37
50 55 57
128 773
Slow Order
15 mph or less on Beach Dr SW between 48 Av SW and SW Shore Pl.
NORTH
0 0.275 0.55 1.1 Miles
MAP NOTES
Common Points of Interest
1 SODO Link Light Rail Station
2 Water Taxi-Seacrest Marina
3 Social Security Office-West Seattle
4 Seattle Station 32
5 SW Spokane St P&R
6 West Seattle Junction
7 Seattle Schools John Stanford Center
8 Hope Lutheran High School
9 Seattle Station 36
Comfort Stations
60 7-Eleven Store
93 Seattle Station 36
648 Hotel Andra
655 Starbucks
663 Starbucks
672 Subway
For comfort stations in CBD, see CBD map in Associated maps list
Associated maps: CBD, Alaska Junction Transfer Points

Mount Baker Transit Center

From: Rainier Ave S/S Henderson St

- ♦ S Henderson St
- R M.L.King Jr Way S
- L enter Mount Baker Transit Center
- C transit center rdwy (stay in middle lane)
- S Bay #3 (drop off)

Rainier Beach

From: Mount Baker Transit Center

- ♦ Bay #3)
- C transit center rdwy (middle lane)
- L Rainier Av S
- R M.L. King Jr Way S
- L S Henderson St
- R Rainier Av S
- L Seward Park Av S
- L S Henderson St
- S

To		*Base*	
Mount Baker TC	02C2	Central	04D3
Rainier Beach	003A		

Route 38

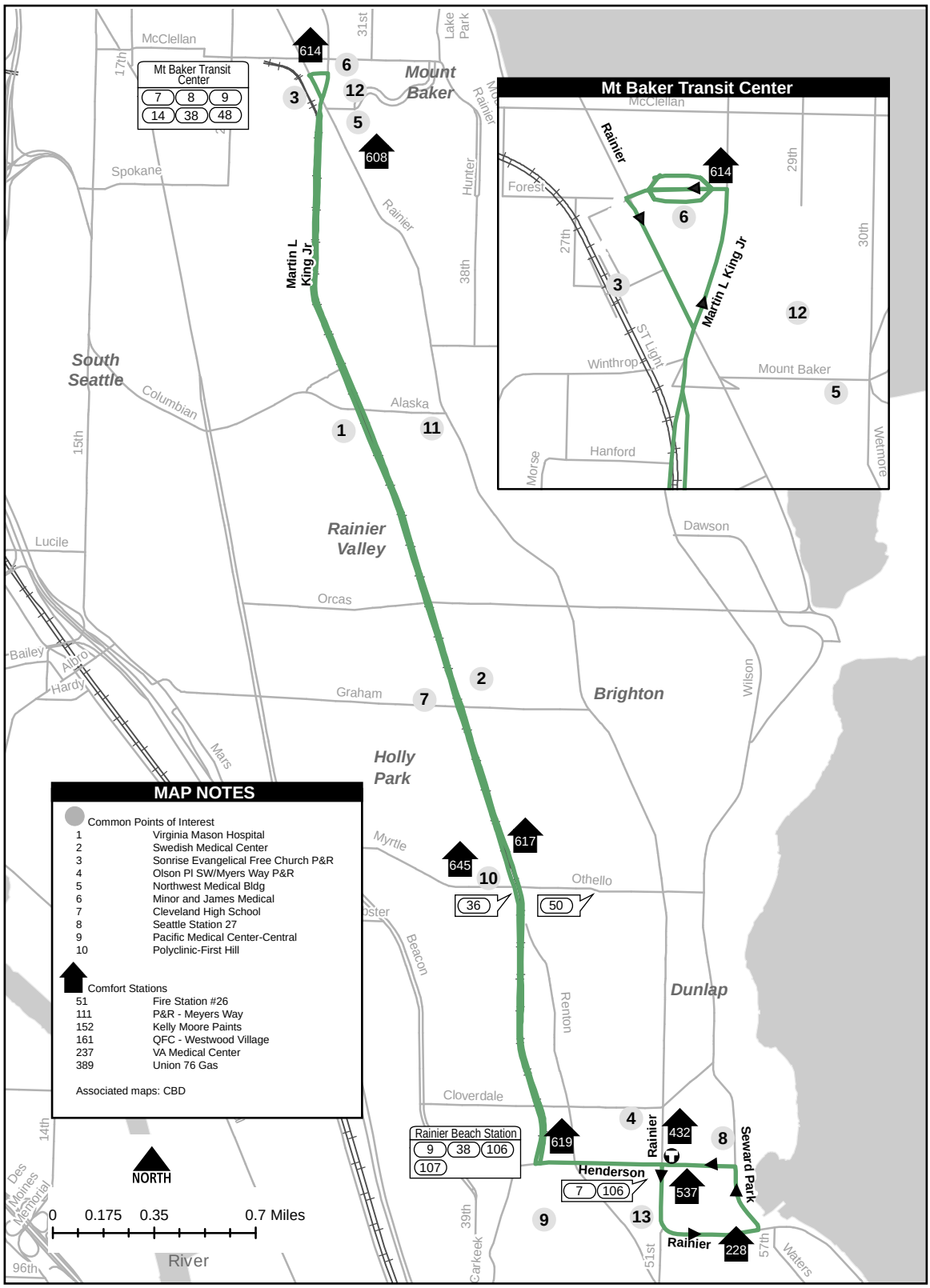

Mt Baker Transit Center
7 8 9
14 38 48
Mt Baker Transit Center
McClellan
Spokane
Mount Baker
Rainier
Martin L King Jr
South Seattle
Columbian
Alaska
Rainier Valley
Lucile
Orcas
Graham
Brighton
Holly Park
Myrtle
Othello
Dunlap
Cloverdale
Henderson
Seward Park
Dawson
Wilson
Renton
Beacon
Hunter
Lake Park
Forest
Winthrop
Mount Baker
Hanford
Morse
Wetmore
ST Light
Bailey
Albro
Hardy
Mars
Des Moines Memorial
River
Carkeek
Waters
Rainier Beach Station
9 38 106
107
36
50
7 106
614
608
617
645
619
432
537
228
MAP NOTES
Common Points of Interest
1 Virginia Mason Hospital
2 Swedish Medical Center
3 Sonrise Evangelical Free Church P&R
4 Olson Pl SW/Myers Way P&R
5 Northwest Medical Bldg
6 Minor and James Medical
7 Cleveland High School
8 Seattle Station 27
9 Pacific Medical Center-Central
10 Polyclinic-First Hill
Comfort Stations
51 Fire Station #26
111 P&R - Meyers Way
152 Kelly Moore Paints
161 QFC - Westwood Village
237 VA Medical Center
389 Union 76 Gas
Associated maps: CBD
NORTH
0 0.175 0.35 0.7 Miles

Downtown Seattle

From: Northgate Transit Center

- ♦ Northgate Transit Center (ws layover area)
- C Make U-turn and proceed S/B through Transit Center (east)
- 2 Bay 6
- R NE 100 St
- L 1 Av NE
- R N 92 St
- R College Way N
- C Meridian Av N
- L N Northgate Way
- C N 105 St
- C Holman Rd N
- C Holman Rd NW
- C 15 Av NW
- R NW 85 St
- L 24 Av NW
- L NW Market St
- R Leary Av NW
- C NW Leary Way
- C Leary Way NW
- C NW 36 St
- C N 36 St
- C Fremont Pl NW
- R Fremont Av N
- C Fremont Bridge
- C 4 Av N
- L Westlake Av N
- C Westlake Av N
- R Lenora St
- L 3 Av
- C 3 Av S
- L 2 Av Ext S
- C 4 Av S
- L Seattle Blvd S (Airport Way S)
- C Airport Way S
- R S Massachusetts St
- S (farside 8 Av S)

When scheduled from 24 Av NW/NW 85 St

- ♦ 24 Av NW (S/B)
- C regular route

Northgate

From: S Massachusetts St/8 Av

- ♦ S Massachusetts St
- R 6 Av S
- L Seattle Blvd S
- R 4 Av S
- 2 4 Av S Island Stop at 4 Av/S Jackson
- C 4 Av S
- L Prefontaine Pl S
- C 3 Av
- R Blanchard St
- L Westlake Av
- C Westlake Av N
- R 4 Av N
- C Fremont Bridge
- C Fremont Av N
- L Fremont Pl N
- C N 36 St
- C NW 36 St
- R Leary Way NW
- C NW Leary Way
- C Leary Av NW
- L NW Market St
- R 24 Av NW
- R NW 85 St
- L 15 Av NW
- C Holman Rd NW
- C Holman Rd N
- C N 105 St
- C N Northgate Way
- R Meridian Av N
- C College Way N
- L N 92 St
- L 1 Av NE
- R NE 100 St
- L enter Northgate Transit Center
- 2 (Bay 2: drop off only)
- C (Proceed to west layover area near NE 103 St)

When scheduled to Northgate Transit Center north layover If Northgate Transit Center westside layover area is fully occupied do not layover at bay 2
continue thru Transit Center

- R NE 103 St to layover (leave 3 minutes before your Bay 6 timepoint
- R 3 Av NE
- R NE 100 St
- R enter Transit Center
- C thru make U-turn and proceed southbound to Bay 6
- C on schedule

Awareness areas
1000 N 105th St
3400 Fremont Av N
600 3rd Av
1500 3rd Av
1900 3rd Av
2000 3rd Av
401 S Jackson St

To		*Base*	
Downtown Seattle	0237	Central Base	04D3
at 15 Av NW/NW 85 St	0238	North Base	04D5
Northgate	023A		
at Fremont Av N/N 34 St	023C		

Route 40

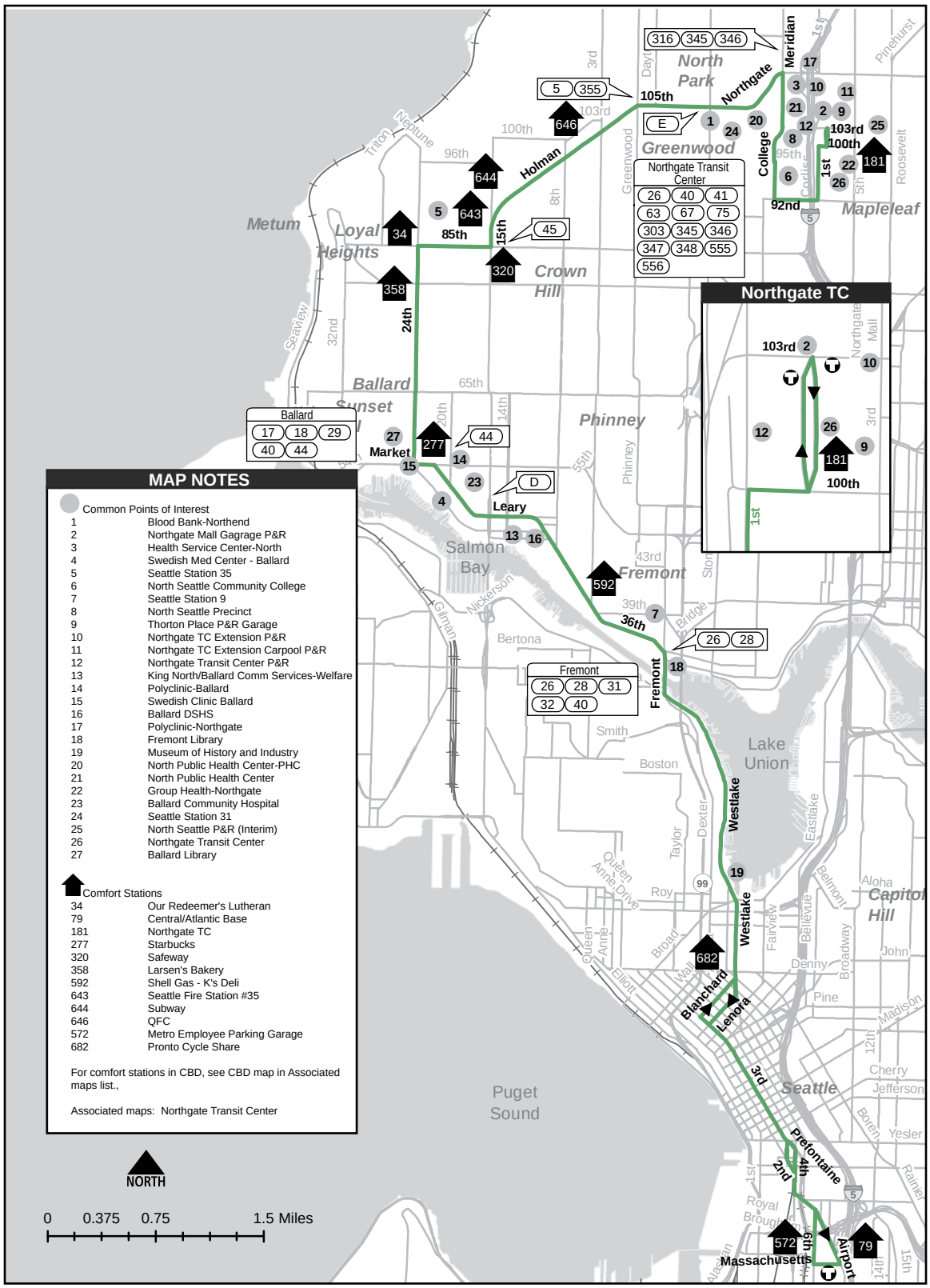

MAP NOTES

Common Points of Interest

1	Blood Bank-Northend
2	Northgate Mall Gagrage P&R
3	Health Service Center-North
4	Swedish Med Center - Ballard
5	Seattle Station 35
6	North Seattle Community College
7	Seattle Station 9
8	North Seattle Precinct
9	Thorton Place P&R Garage
10	Northgate TC Extension P&R
11	Northgate TC Extension Carpool P&R
12	Northgate Transit Center P&R
13	King North/Ballard Comm Services-Welfare
14	Polyclinic-Ballard
15	Swedish Clinic Ballard
16	Ballard DSHS
17	Polyclinic-Northgate
18	Fremont Library
19	Museum of History and Industry
20	North Public Health Center-PHC
21	North Public Health Center
22	Group Health-Northgate
23	Ballard Community Hospital
24	Seattle Station 31
25	North Seattle P&R (Interim)
26	Northgate Transit Center
27	Ballard Library

Comfort Stations

34	Our Redeemer's Lutheran
79	Central/Atlantic Base
181	Northgate TC
277	Starbucks
320	Safeway
358	Larsen's Bakery
592	Shell Gas - K's Deli
643	Seattle Fire Station #35
644	Subway
646	QFC
572	Metro Employee Parking Garage
682	Pronto Cycle Share

For comfort stations in CBD, see CBD map in Associated maps list.,

Associated maps: Northgate Transit Center

Route 41 southbound

Downtown Seattle

From: Lake City and Northgate

♦ 35 Av NE
R NE 130 St
L Lake City Way NE (SR-522)
R NE 125 St
L Roosevelt Way NE
R NE 125 St
L 5 Av NE
R NE 103 St
L enter Northgate Transit Center (Bay 5)
R NE 100 St
R 1 Av NE
L NE Northgate Way
R enter S/B I-5
C I-5
R "Stewart St/Denny Way" Exit (#166)
C Stewart St
L 9 Av
C enter CPS

Slow order
5 mph or less on lane 7 at Convention Place Station (CPS)

C Lane
C Bay "i" through CPS
C Bay "C" route through tunnel
2 IDS stop
S

When scheduled from 5 Av NE /NE 125 St
♦ 5 Av NE
C 5 Av NE
C regular route

When scheduled from NE 100 St/4 Av NE
♦ NE 100 St
L 5 Av NE
L NE 103 St
L enter Northgate Transit Center (Bay 5)
C regular route

When scheduled via I-5 Express Lanes
operate regular route
2 1 Av NE
L enter I-5 Express Lanes (If "Open" is displayed)
R "Pike St" exit
R "Transit Only" lane
C Bay "i" route through CPS
C Bay "C" route

Express lanes advisory
Never enter express lanes if signage is blank or closed is displayed

When scheduled to 6 Av S/S Mass. St layover
C through IDS (S/B)
C Lane #6
C SODO Busway
L S Holgate St
L 6 Av S
S (fs S Mass. St)

Atlantic Base NW Yard lane N9 overflow: Use if no space available at 6 Av S/S Mass. St layover
operate regular route
2 6 Av S
R S Royal Brougham Way
R enter Atlantic Base NW Yard
2 Lane N9

When tunnel is closed and Express Lanes are OPEN
operate regular route
2 I-5 Express Lanes
R "Stewart St/Denny Way" Exit (#166)
C Stewart St
L 2 Av
C 2 Av Ext S
C 4 Av S
L Seattle Blvd S
C Airport Way S
R S Massachusetts St
R 6 Av S
S (fs S Massachusetts St N/B)

When tunnel is closed and Express Lanes are closed
operate regular route
2 NE 100 St
R 1 Av NE
L NE Northgate Way
R enter S/B I-5
C I-5
R "Stewart St/Denny Way" Exit (#186)
C Stewart St
L 2 Av
C 2 Av Ext S
C 4 Av S
L Seattle Blvd S
C Airport Way S
R S Massachusetts St
R 6 Av S
S (fs S Massachusetts St N/B)

When I-5 is congested south of Northgate & directed by coordinator
operate regular route
2 Northgate Transit Center (Bay 5)
L NE 100 St
R 5 Av NE
L Banner Way NE
C NE 75 St
R enter S/B I-5
C S/B I-5 regular lanes

When I-5 is congested south of Lk Wash. Ship Canal Bridge & directed by coordinator
C I-5
R "Boylston Av/ Roanoke St" Exit (#168A)
C Boylston Av E
L Lakeview Blvd E
R Freeway overpass
C Eastlake Av E
R Stewart St
C regular route

Awareness areas
10200 1st Av NE
401 S Jackson St

Stop Instructions:
Make no stops between Northgate Transit Center & Convention Place Station

To		Base	
Downtown Seattle at 5 Av NE/NE 125 St	053D 07CD	North Base	04D5

Procedure for congestion reroutes:
If the operator believes traffic warrants the use of the reroute, but the coordinator has not yet ordered it, the operator may place a RTT to get permission from the coordinator. If the coordinator is unable to respond to your call in a timely fashion, operators may use these reroutes at their discretion, but you are REQUIRED to complete the notification to the coordinator that the reroute was used.

Route 41 southbound

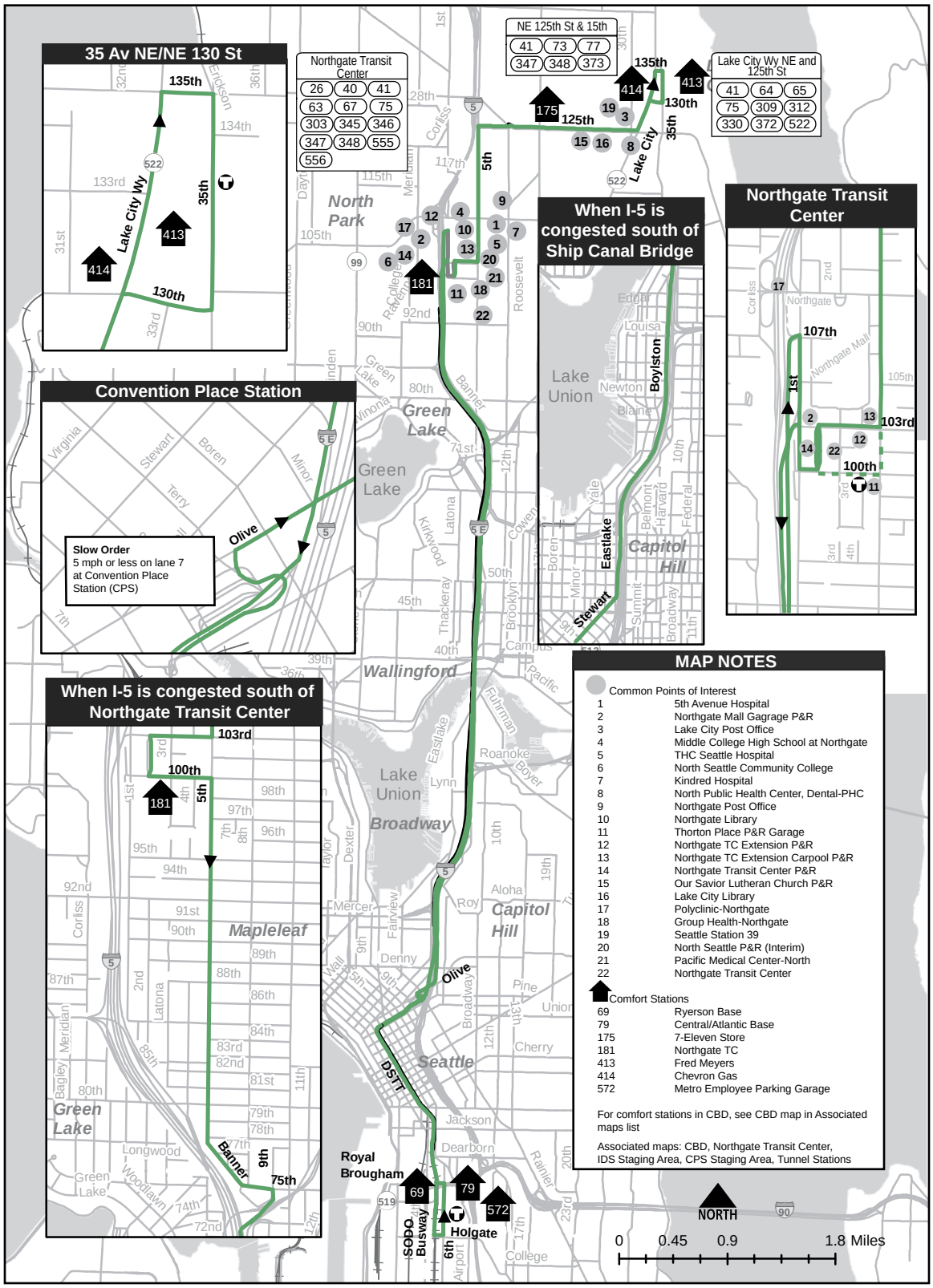

Lake City

From: International District Station (IDS)

♦ Lane 2, 3 or 4
2 Bay A
C CPS Bay A/B
R flyover ramp
R Olive Way
L enter N/B I-5
C I-5
R "Northgate Way/1 Av NE" Exit (#173)
R 1 Av NE
L NE 100 St
L enter Northgate Transit Center (Bay 2)
R NE 103 St
L 5 Av NE
R NE 125 St
L Lake City Way NE (SR-522)
R NE 135 St
R 35 Av
S

When scheduled via I-5 Express Lanes
operate regular route

2 CPS
C enter N/B I-5 Express Lanes (If "Open" is displayed)
C I-5 Express Lanes
R "NE 103 St" Exit
R 1 Av NE
C regular route

When scheduled from 6 Av S/S Royal Brougham Way

♦ 6 Av S
L S Royal Brougham Way
R SODO Busway
C enter IDS (N/B)
C Lane #5
C regular route

From Atlantic Base NW Yard lane N9 overflow

♦ Atlantic Base NW Yard - Lane N9 (S/B)
R 6 Av S
C regular route

Express lanes advisory
Never enter express lanes if signage is blank or closed is diplayed

When scheduled to Lk City Way/NE130 St
operate regular route

2 Lake City Way NE (SR-522)
S (NE 130 St)

When scheduled to 5 Av NE/NE 125 St
operate regular route

2 5 Av NE
S (NE 125 St)

When tunnel is closed and Express Lanes OPEN

C Olive Way
R enter CPS
L Lane 7

Slow order
5 mph or less on lane 7 at Convention Place Station (CPS)

C through CPS
C enter N/B I-5 Express lanes
C I-5 Express lanes
C regular route

When tunnel is closed and Express lanes are closed

♦ 6 Av S N/B (fs Massachusetts)
L Seattle Blvd S
R 4 Av S
C 4 Av S
R Olive Way
L enter N/B I-5
C regular route

Awareness areas
10200 1st Av NE
401 S Jackson St

To		Base	
Lake City	053B	North Base	04D5
NE 125 Only	05D8		

Route 41 northbound

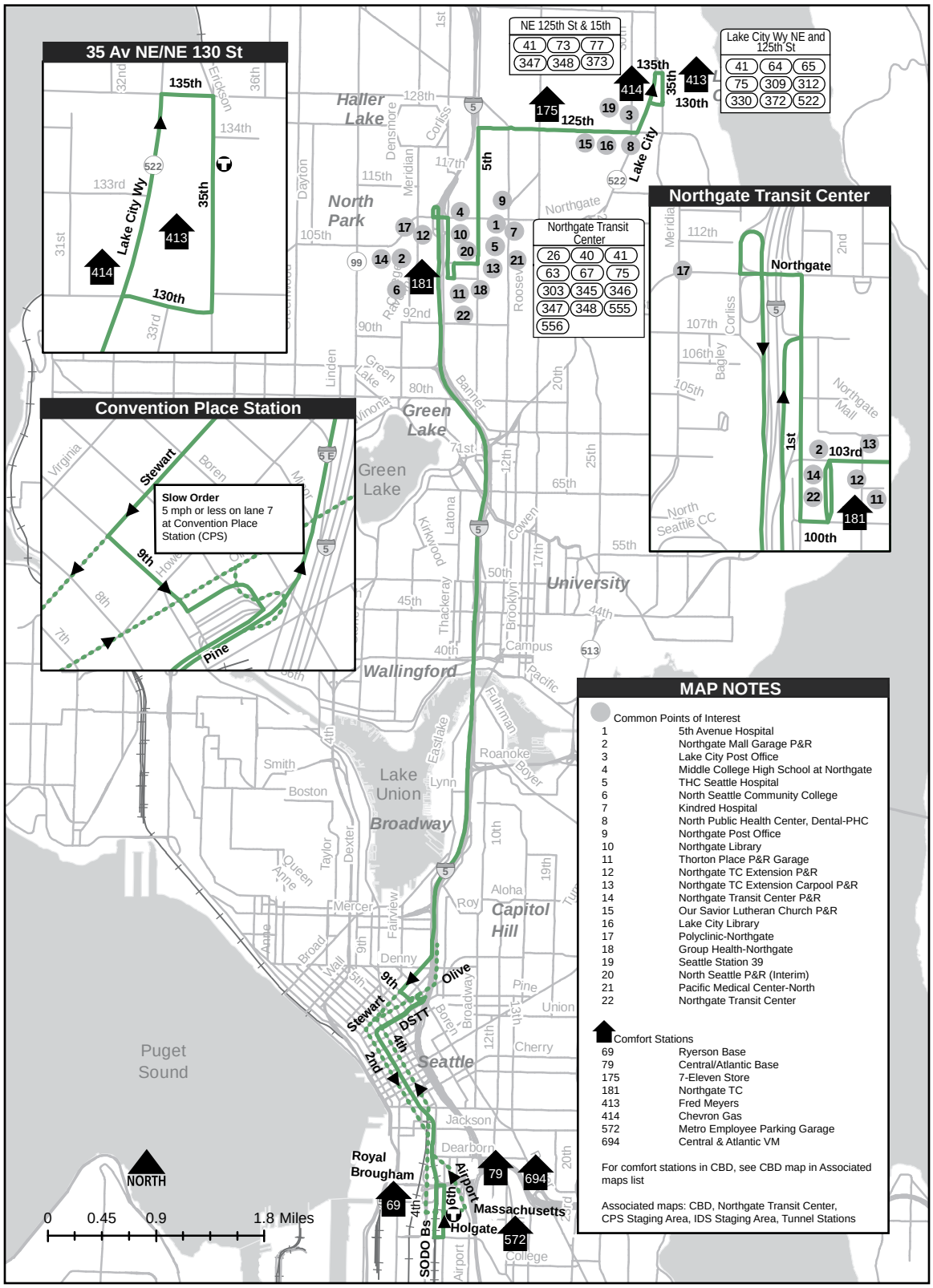

MAP NOTES

Common Points of Interest

1	5th Avenue Hospital
2	Northgate Mall Garage P&R
3	Lake City Post Office
4	Middle College High School at Northgate
5	THC Seattle Hospital
6	North Seattle Community College
7	Kindred Hospital
8	North Public Health Center, Dental-PHC
9	Northgate Post Office
10	Northgate Library
11	Thorton Place P&R Garage
12	Northgate TC Extension P&R
13	Northgate TC Extension Carpool P&R
14	Northgate Transit Center P&R
15	Our Savior Lutheran Church P&R
16	Lake City Library
17	Polyclinic-Northgate
18	Group Health-Northgate
19	Seattle Station 39
20	North Seattle P&R (Interim)
21	Pacific Medical Center-North
22	Northgate Transit Center

Comfort Stations

69	Ryerson Base
79	Central/Atlantic Base
175	7-Eleven Store
181	Northgate TC
413	Fred Meyers
414	Chevron Gas
572	Metro Employee Parking Garage
694	Central & Atlantic VM

For comfort stations in CBD, see CBD map in Associated maps list

Associated maps: CBD, Northgate Transit Center, CPS Staging Area, IDS Staging Area, Tunnel Stations

Route 43

Downtown Seattle

From: University District

♦ 12 Av NE
L NE 45 St
R 15 Av NE
L NE Pacific St
R Montlake Blvd NE
C Montlake Blvd E
C E Montlake Pl E
C 24 Av E
C Turner Way E
C 23 Av E
R E John St
C E Thomas St
L 15 Av E
R E John St
C E Olive Way
L Bellevue Av
R E Pine St
C Pine St
S (5 Av)

When scheduled to 5 Av S/Jackson St
operate regular route

2 5 Av/Pine St
C Pine St
L 3 Av
C 3 Av S
L 2 Av Ext S
L S Jackson St

University District

From: Downtown Seattle

♦ Pike St
C E Pike St
L Bellevue Av
R E Olive Way
C E John St
L 15 Av E
R E Thomas St
C E John St
L 23 Av E
C Turner Way E
C 24 Av E
C E Montlake Pl E
C Montlake Blvd E
C Montlake Blvd NE
L NE Pacific St
S (all trips continue as Route 44 to Ballard)

When scheduled from 3rd Av/Virginia St

♦ Virginia St
R 3 Av
R Stewart
L 2 Av
L Pike St
C regular route

When scheduled to NE 45 St/Brooklyn Av NE St
operate regular route

2 NE Pacific St
R 15 Av NE
L NE 45 St
S (Brooklyn Av NE)

Awareness areas
2800 Montlake Blvd
300 Pine St
600 3rd Av
1500 3rd Av

Route 43 is grouped with Route 44

To		*Base*	
Downtown Seattle	0295	Atlantic Base	04D1
at Montlake (Route 44)	061E		
University District	0702		
Husky Service	0189		

Route 43

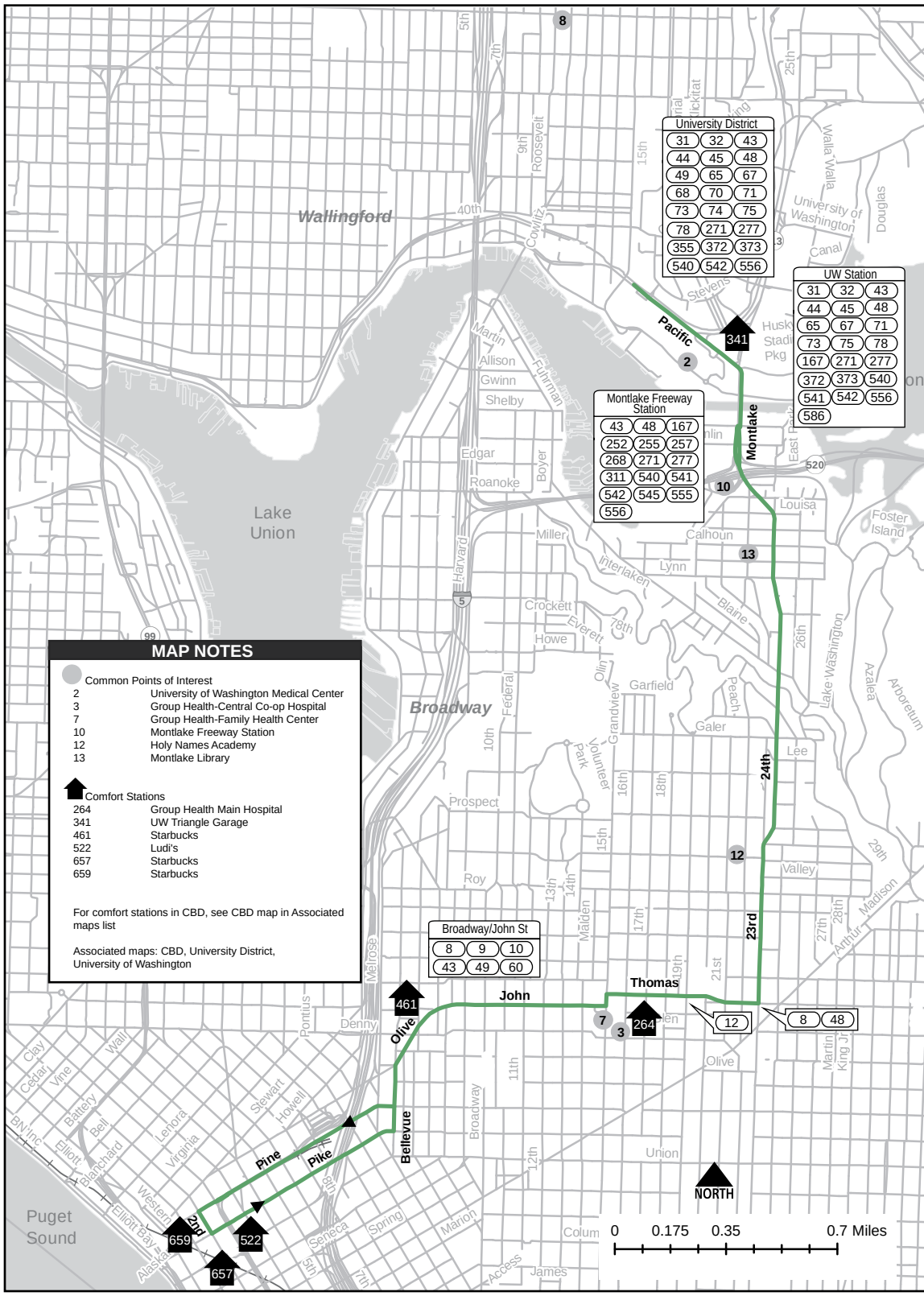
Wallingford
Lake Union
Broadway
Puget Sound
University District
31 32 43
44 45 48
49 65 67
68 70 71
73 74 75
78 271 277
355 372 373
540 542 556
UW Station
31 32 43
44 45 48
65 67 71
73 75 78
167 271 277
372 373 540
541 542 556
586
Montlake Freeway Station
43 48 167
252 255 257
268 271 277
311 540 541
542 545 555
556
Broadway/John St
8 9 10
43 49 60
MAP NOTES
Common Points of Interest
2 University of Washington Medical Center
3 Group Health-Central Co-op Hospital
7 Group Health-Family Health Center
10 Montlake Freeway Station
12 Holy Names Academy
13 Montlake Library
Comfort Stations
264 Group Health Main Hospital
341 UW Triangle Garage
461 Starbucks
522 Ludi's
657 Starbucks
659 Starbucks
For comfort stations in CBD, see CBD map in Associated maps list
Associated maps: CBD, University District, University of Washington
Pacific
Montlake
24th
23rd
Thomas
John
Olive
Bellevue
Pine
Pike
2nd
NORTH
0 0.175 0.35 0.7 Miles

Ballard

From: University District

- ♦ Layover Area B (NE Pacific Pl)
- C NE Pacific Pl
- R Montlake Blvd NE
- R NE Pacific St
- R 15 Av NE
- L NE 45 St
- C N 45 St
- R N Midvale Pl
- L N 46 St
- C N Market St
- C NW Market St
- L 32 Av NW
- S

University District

From: Ballard

- ♦ 32 Av NW
- L NW 54 St
- C NW Market St
- C N Market St
- C N 46 St
- R N Midvale Pl
- L N 45 St
- C NE 45 St
- R 15 Av NE
- L NE Pacific St
- L NE Pacific Pl
- S Layover Area B (NE Pacific Pl)

When scheduled to NE 45 St/University Way NE
operate regular route

- 2 NE Pacific Pl
- S University Way NE (trip continues as Route 43

AM terminal instructions for 32 Av NW/NW 54 St
When approaching 32 Av NW scan the terminal for coaches in the layover. If there are two coaches in the layover hold in the cutout nearside 32 Av NW. Do not pull forward to the stop sign to hold for room at the terminal.

Route 44 is grouped with Route 43

To		*Base*	
Ballard	061E	Atlantic Base	04D1
UW Station	0620	Atlantic Base (via Boradway/S Jackson)	
Downtown (via UW Medical Center)		at Broadway/John St	031F
at 12 Av NE/NE 45 St		at 12 Av S/S Jackson St	059E
To Route 43 Downtown	0295		
To Route 43 Capitol Hill	061D		

Route 44

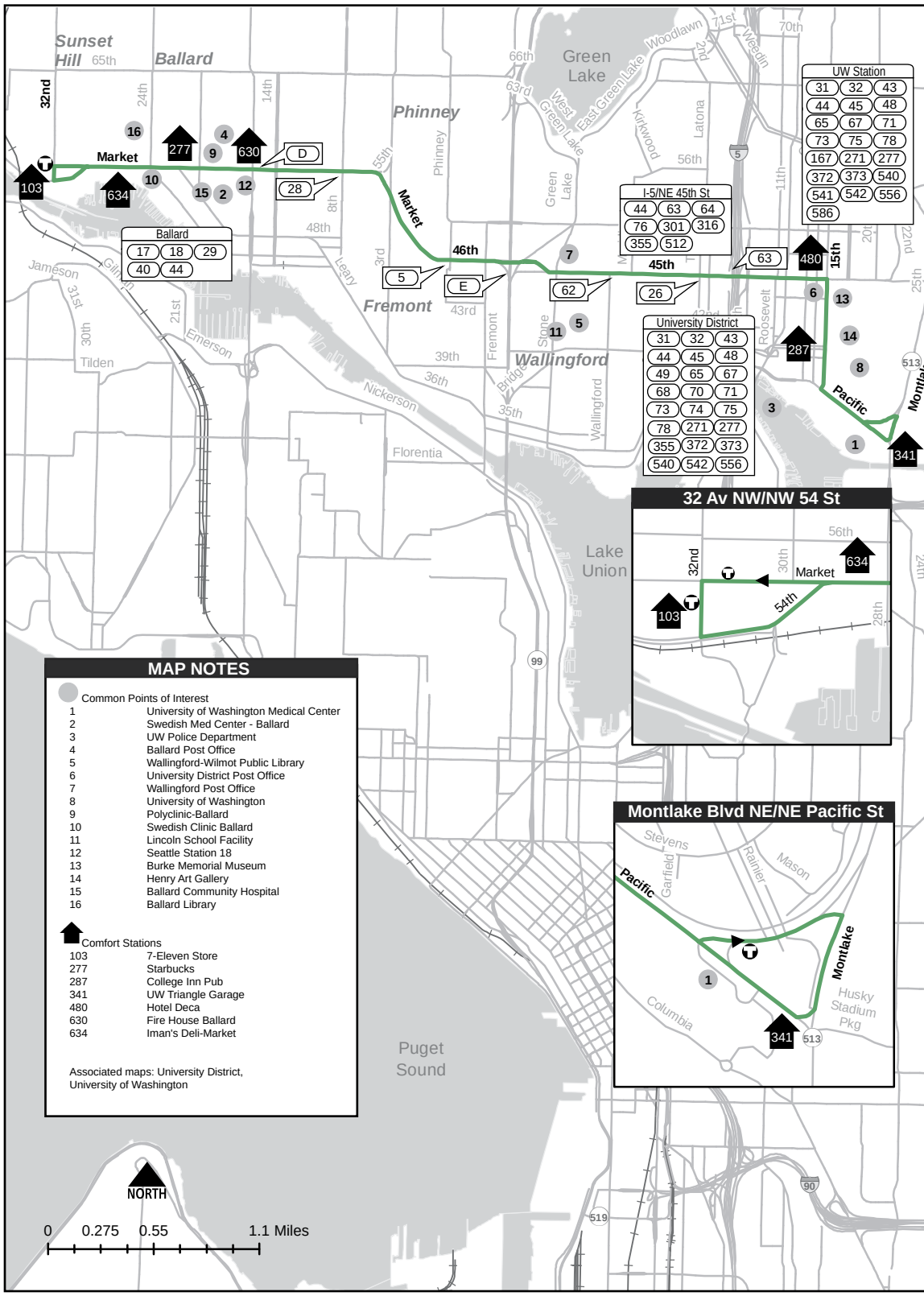

Sunset Hill
Ballard
Phinney
Green Lake
Fremont
Wallingford
Lake Union
Puget Sound
Market
46th
45th
15th
Pacific
Montlake
32nd
Jameson
Tilden
Emerson
Nickerson
Florentia
Leary
Stone
Bridge
Wallingford
Roosevelt
Latona
Kirkwood
Woodlawn
Weedin
West Green Lake
East Green Lake
Green Lake
Phinney
Fremont
Gilman
Stevens
Garfield
Rainier
Mason
Columbia
Husky Stadium Pkg
UW Station
31 32 43
44 45 48
65 67 71
73 75 78
167 271 277
372 373 540
541 542 556
586
I-5/NE 45th St
44 63 64
76 301 316
355 512
Ballard
17 18 29
40 44
University District
31 32 43
44 45 48
49 65 67
68 70 71
73 74 75
78 271 277
355 372 373
540 542 556
32 Av NW/NW 54 St
Montlake Blvd NE/NE Pacific St
MAP NOTES
Common Points of Interest
1 University of Washington Medical Center
2 Swedish Med Center - Ballard
3 UW Police Department
4 Ballard Post Office
5 Wallingford-Wilmot Public Library
6 University District Post Office
7 Wallingford Post Office
8 University of Washington
9 Polyclinic-Ballard
10 Swedish Clinic Ballard
11 Lincoln School Facility
12 Seattle Station 18
13 Burke Memorial Museum
14 Henry Art Gallery
15 Ballard Community Hospital
16 Ballard Library
Comfort Stations
103 7-Eleven Store
277 Starbucks
287 College Inn Pub
341 UW Triangle Garage
480 Hotel Deca
630 Fire House Ballard
634 Iman's Deli-Market
Associated maps: University District, University of Washington
NORTH
0 0.275 0.55 1.1 Miles

University District

From: Loyal Heights

♦ Loyal Way NW
R 32 av NW
R NW 85 St
C N 85 St
R Wallingford Av N
L E Green Lake Dr N
L NE Ravenna Blvd
L NE 65 St
R Roosevelt Way NE
L NE Ravenna Blvd
R University Way SE
L NE Pacific St
L NE Pacific Pl
S Layover Area A
(NE Pacific Pl)

When scheduled via 15 Av NE (Saturdays)
operate regular route

2 NE Ravenna Blvd
R 15 Av NE
R NE 50 St
L University Way NE
C regular route

Loyal Heights

From: UW Medical Center

♦ Layover Area A
(NE Pacific Pl)
C NE Pacific Pl
R Montlake Blvd NE
2 UW Station Bay 4
C Montlake Blvd NE
R NE Pacific St
2 UW Station Bay 2
C NE Pacific St
R University Way NE
L NE Ravenna Blvd
R 12 Av NE
L NE 65 St
R NE Ravenna Blvd
R E Green Lake Dr N
R Wallingford Av N
L N 85 St
C NW 85 St
L 31 Av NW
R Loyal Way NW
S

When scheduled via 15 Av NE (Saturdays)
operate regular route

2 University Way NE
R NE 50 St
L 15 Av NE
L NE Ravenna Blvd
C regular route

To		*Base*	
Loyal Heights	03C2	Ryerson Base	04D8
University District	02E4		

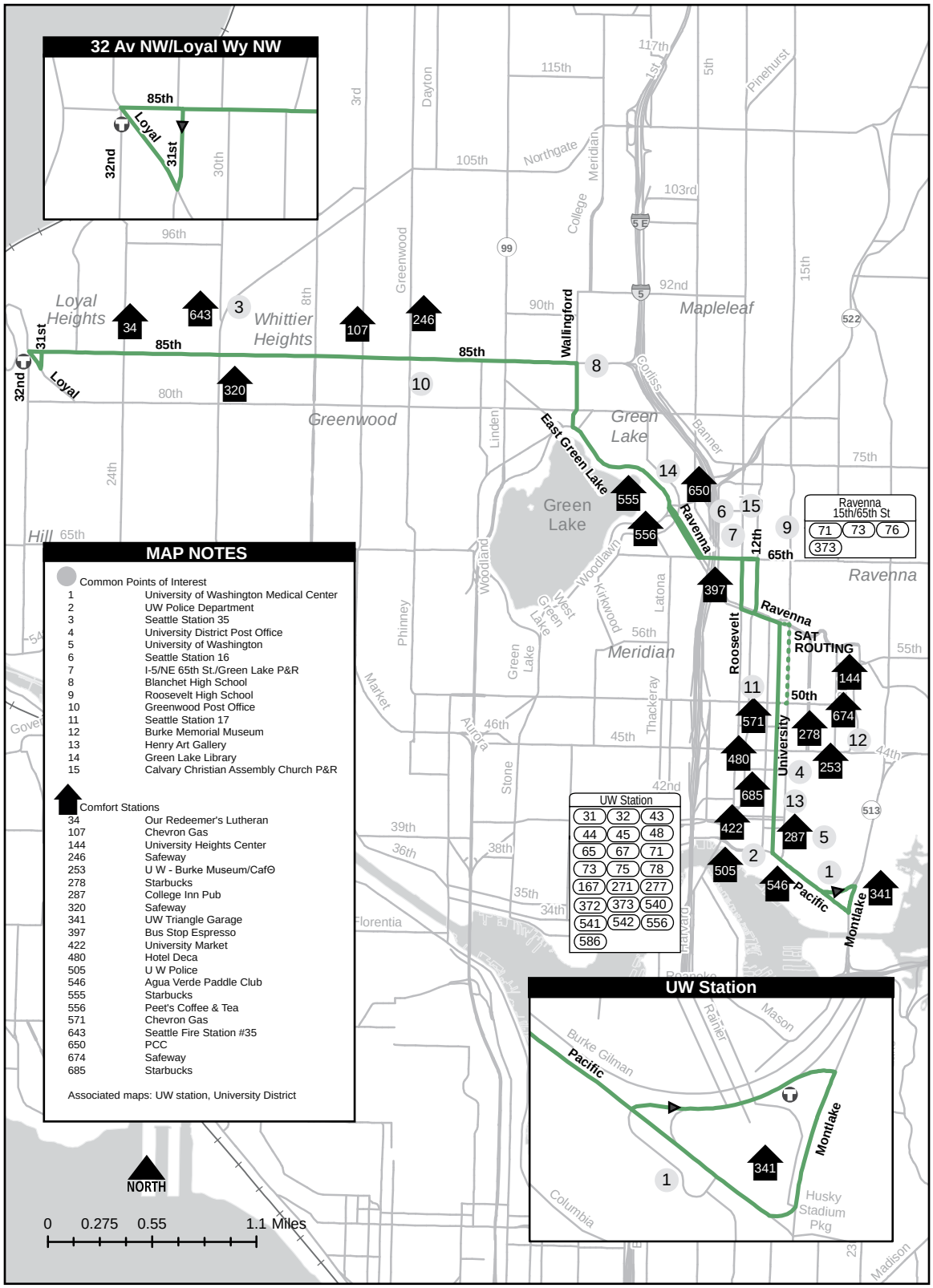
32 Av NW/Loyal Wy NW
85th
Loyal
31st
32nd
30th
96th
Loyal Heights
Whittier Heights
Greenwood
Green Lake
Mapleleaf
Meridian
Ravenna
Hill
Wallingford
East Green Lake
Ravenna
12th
65th
Roosevelt
University
Pacific
Montlake
SAT ROUTING
50th
Ravenna 15th/65th St
71 73 76
373
UW Station
31 32 43
44 45 48
65 67 71
73 75 78
167 271 277
372 373 540
541 542 556
586
MAP NOTES
Common Points of Interest
1 University of Washington Medical Center
2 UW Police Department
3 Seattle Station 35
4 University District Post Office
5 University of Washington
6 Seattle Station 16
7 I-5/NE 65th St./Green Lake P&R
8 Blanchet High School
9 Roosevelt High School
10 Greenwood Post Office
11 Seattle Station 17
12 Burke Memorial Museum
13 Henry Art Gallery
14 Green Lake Library
15 Calvary Christian Assembly Church P&R
Comfort Stations
34 Our Redeemer's Lutheran
107 Chevron Gas
144 University Heights Center
246 Safeway
253 U W - Burke Museum/Caf
278 Starbucks
287 College Inn Pub
320 Safeway
341 UW Triangle Garage
397 Bus Stop Espresso
422 University Market
480 Hotel Deca
505 U W Police
546 Agua Verde Paddle Club
555 Starbucks
556 Peet's Coffee & Tea
571 Chevron Gas
643 Seattle Fire Station #35
650 PCC
674 Safeway
685 Starbucks
Associated maps: UW station, University District
NORTH
0 0.275 0.55 1.1 Miles
UW Station
Burke Gilman
Pacific
Montlake
Husky Stadium Pkg
Columbia
Mason
Rainier

Downtown Seattle

From: Summit

- ♦ Bellevue Av E
- C Bellevue Av
- R E Pine St
- C Pine St
- S 9 Av (All trips return to Summit or to 5 S/S Jackson)

When scheduled to 5 Av S/S Jackson St
Operate regular route

- 2 Pine St
- L 1 Av
- C 1 Av S
- L S Jackson St
- S (5 Av S)

Summit

From: Downtown Seattle

- ♦ Pine St
- L 2 Av
- L Pike St
- C E Pike St
- L Bellevue Av
- R E Olive Way
- L Summit Av E
- L Belmont Av E
- L Bellevue Pl E
- C Bellevue Av E
- S

When scheduled from 5 Av S/S Jackson St

- ♦ S Jackson St
- R 1 Av S
- C 1 Av
- R Pike St
- C regular route

To		*Base*	
Downtown Seattle	027F	Atlantic Base	04D1
Summit (via Pike St)	05C7		

Southbound, when scheduled from inbound to outbound, change signs at 9 Av/Pine St

Route 47

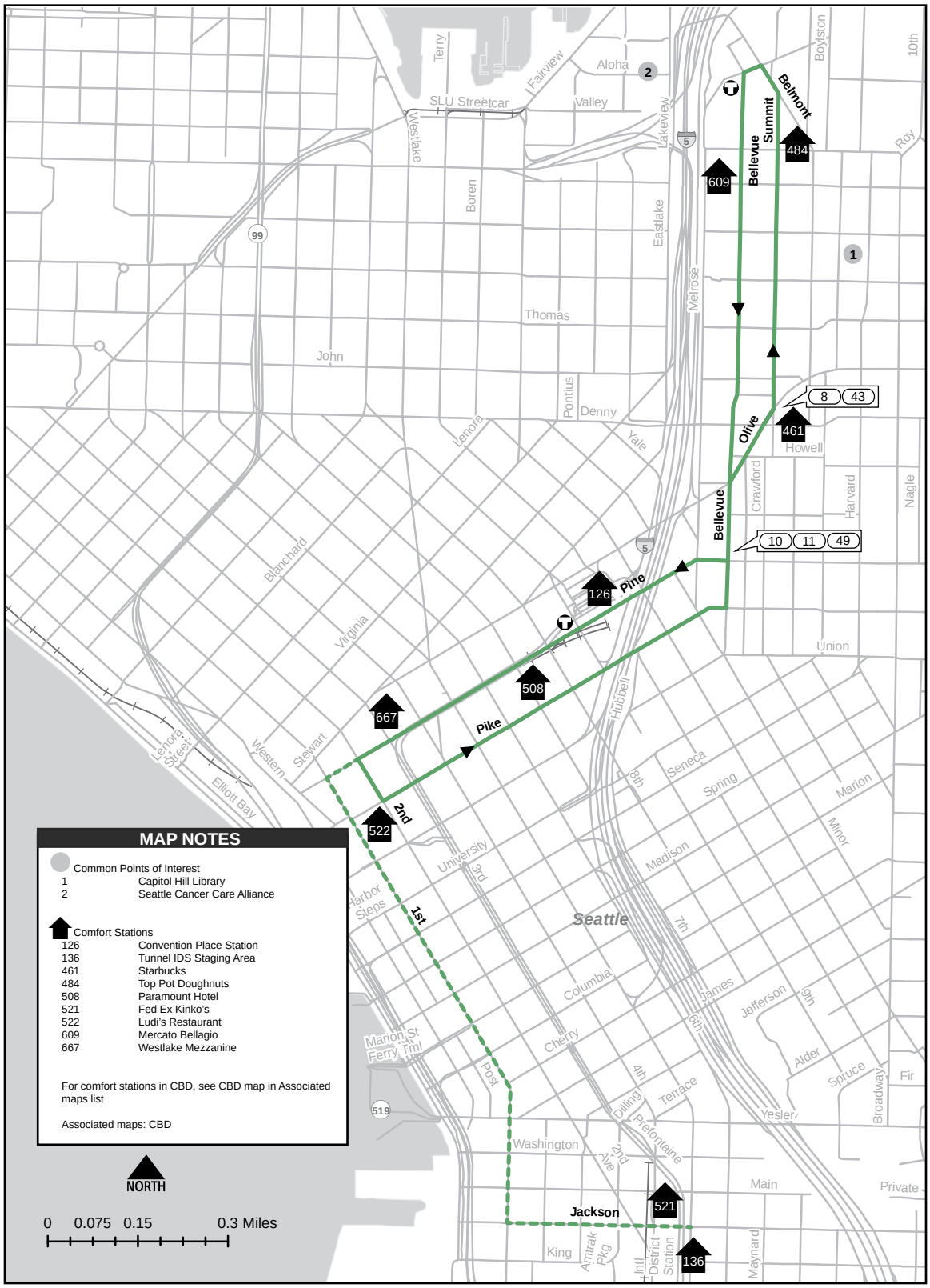

MAP NOTES

Common Points of Interest

1	Capitol Hill Library
2	Seattle Cancer Care Alliance

Comfort Stations

126	Convention Place Station
136	Tunnel IDS Staging Area
461	Starbucks
484	Top Pot Doughnuts
508	Paramount Hotel
521	Fed Ex Kinko's
522	Ludi's Restaurant
609	Mercato Bellagio
667	Westlake Mezzanine

For comfort stations in CBD, see CBD map in Associated maps list

Associated maps: CBD

NORTH

0 0.075 0.15 0.3 Miles

University District

From: Mount Baker Transit Center

♦ Layover area A
C through clockwise bus loop
2 Bay 2
C transit center rdwy
C bus loop exit
R Rainier Av S
R 23 Av S
C 23 Av
C 23 Av E
C Turner Way E
C 24 Av E
C E Montlake Pl E
C Montlake Blvd E
C Montlake Blvd NE
L NE Pacific St
2 UW Station Bay 2
C NE Pacific St
R 15 Av NE
R NE 45 St
R 17 Av NE
C Memorial Way
2 flagpole turnaround
C counterclockwise loop
2 N/B Layover
S

Mount Baker Transit Center

From: University District

♦ Memorial Way
C 17 Av NE
L NE 45 St
L 15 Av NE
L NE Pacific St
2 UW Station Bay 1
R Montlake Blvd NE
C Montlake Blvd E
C E Montlake Pl E
C 24 Av E
C Turner Way E
C 23 Av E
C 23 Av
C 23 Av S
L Rainier Av S
L S McClellan St
R M.L.King Jr Way S
R enter Mount Baker Transit Center
C transit center rdwy (stay left)
2 Bay 2 (drop off)
C transit center rdwy (clockwise loop)
2 layover area A
(If Layover area A is full)
C proceed E/B on north transit center rdwy
C U-turn; proceed W/B on south transit center rdwy
2 Overflow layover area C

Awareness areas
2800 Montlake Blvd
100 23rd Av E
300 23rd Av S
2200 Rainier Av S

To		*Base*	
University District	06A9	Ryerson Base	04D8
Mt Baker TC	0253		

Route 48

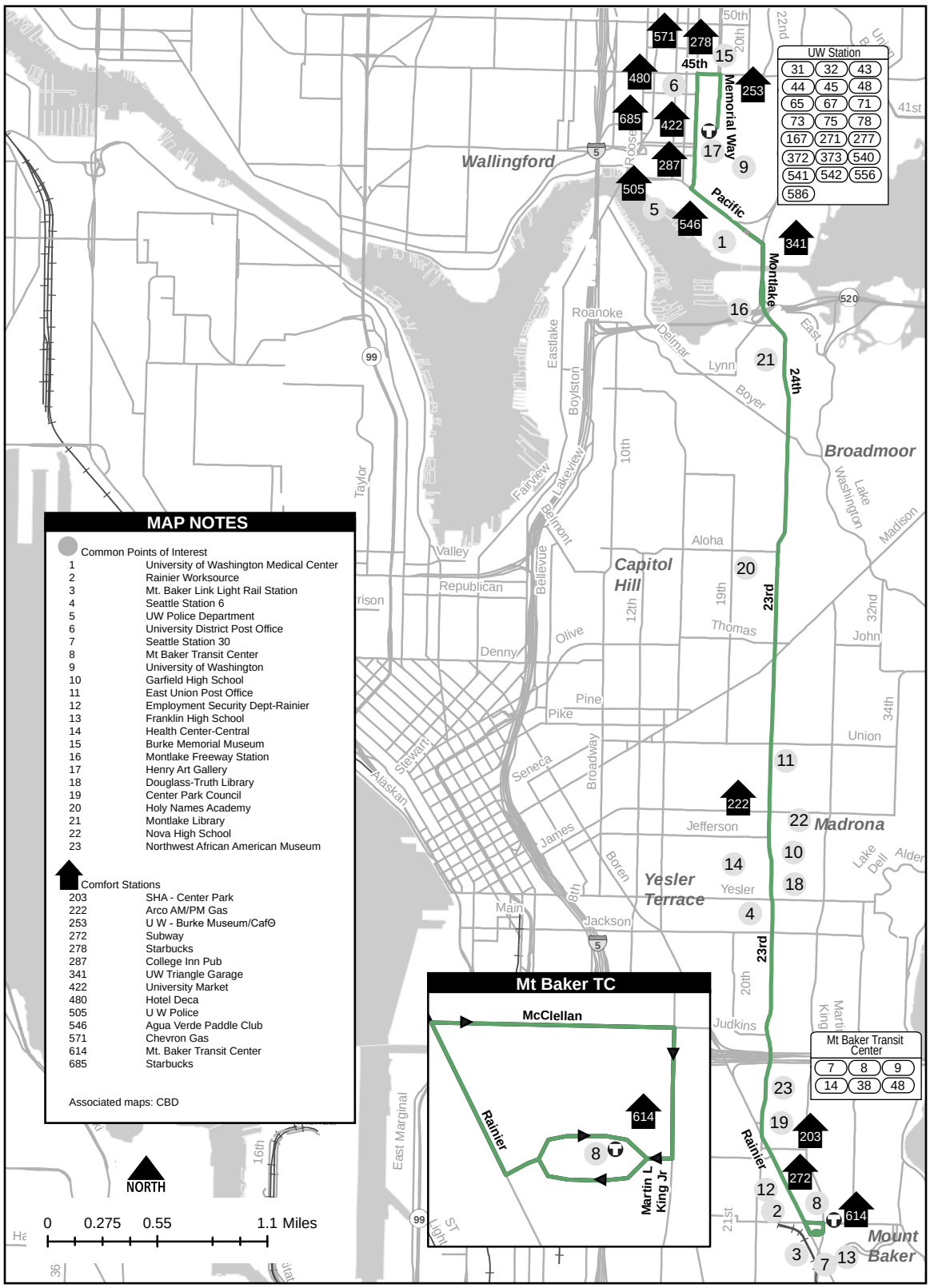

MAP NOTES

Common Points of Interest

1	University of Washington Medical Center
2	Rainier Worksource
3	Mt. Baker Link Light Rail Station
4	Seattle Station 6
5	UW Police Department
6	University District Post Office
7	Seattle Station 30
8	Mt Baker Transit Center
9	University of Washington
10	Garfield High School
11	East Union Post Office
12	Employment Security Dept-Rainier
13	Franklin High School
14	Health Center-Central
15	Burke Memorial Museum
16	Montlake Freeway Station
17	Henry Art Gallery
18	Douglass-Truth Library
19	Center Park Council
20	Holy Names Academy
21	Montlake Library
22	Nova High School
23	Northwest African American Museum

Comfort Stations

203	SHA - Center Park
222	Arco AM/PM Gas
253	U W - Burke Museum/CafΘ
272	Subway
278	Starbucks
287	College Inn Pub
341	UW Triangle Garage
422	University Market
480	Hotel Deca
505	U W Police
546	Agua Verde Paddle Club
571	Chevron Gas
614	Mt. Baker Transit Center
685	Starbucks

Associated maps: CBD

Route 49

Downtown Seattle

From: University District

♦ 12 Av NE
L NE 45 St
R 15 Av NE
R NE Campus Pkwy
L University Bridge
C Eastlake Av E
L Harvard Av E
L E Roanoke St
R 10 Av E
C E Roy St
L Broadway E
C Broadway
R E Pine St
C Pine St
S (5 Av)

When scheduled to Boren Av/E Yesler Way
operate regular route

2 Broadway
C Boren Av
C Base Route

When scheduled to 3 Av/Pike St
operate regular route

2 Pine St
L Pike St
S (3 Av)

When scheduled to 5 Av S/ S Jackson St
operate regular route

2 Pine St
C Pine St
L 3 Av
C 3 Av
L 2 Av Ext S
L S Jackson St
S (5 Av S)

University District

From: Downtown Seattle

♦ Pike St
L Bellevue Av
R E Pine St
L Broadway
C Broadway E
R E Roy St
C 10 Av E
L E Roanoke St
R Harvard Av E
R Eastlake Av E
C University Bridge
R NE Campus Pkwy
L 15 Av NE
L NE 45 St
R 11 Av NE
R NE 47 St
R 12 Av NE
S

When scheduled from 3 Av/Pike St (night owl)
See associated maps for Night Owl layovers

♦ 3 Av (near-side Pike St)
R Pike St
C regular route

When scheduled from Boren Av/ E Yesler Way

♦ Boren Av
R Broadway

Awareness areas
300 Pine St
600 3rd Av
1500 3rd Av
1900 3rd Av

Route 49 is grouped with Route 7

To		*Base*	
Downtown	033B	Atlantic Base (via Jackson St)	059E
at Pine St/Boren Av		Central Base (via Jackson St)	000D
To Route 7 (Prentice Street)	00AF	Atlantic Base (via Broadway)	0345
To Route 7 (Henderson)	020A	at 10 Av E/Mercer St	031F
University District	0337	at 12 Av S/Jackson St	059E
University District (via Broadway)	075E		
at Broadway/Pine	0346		

Route 49

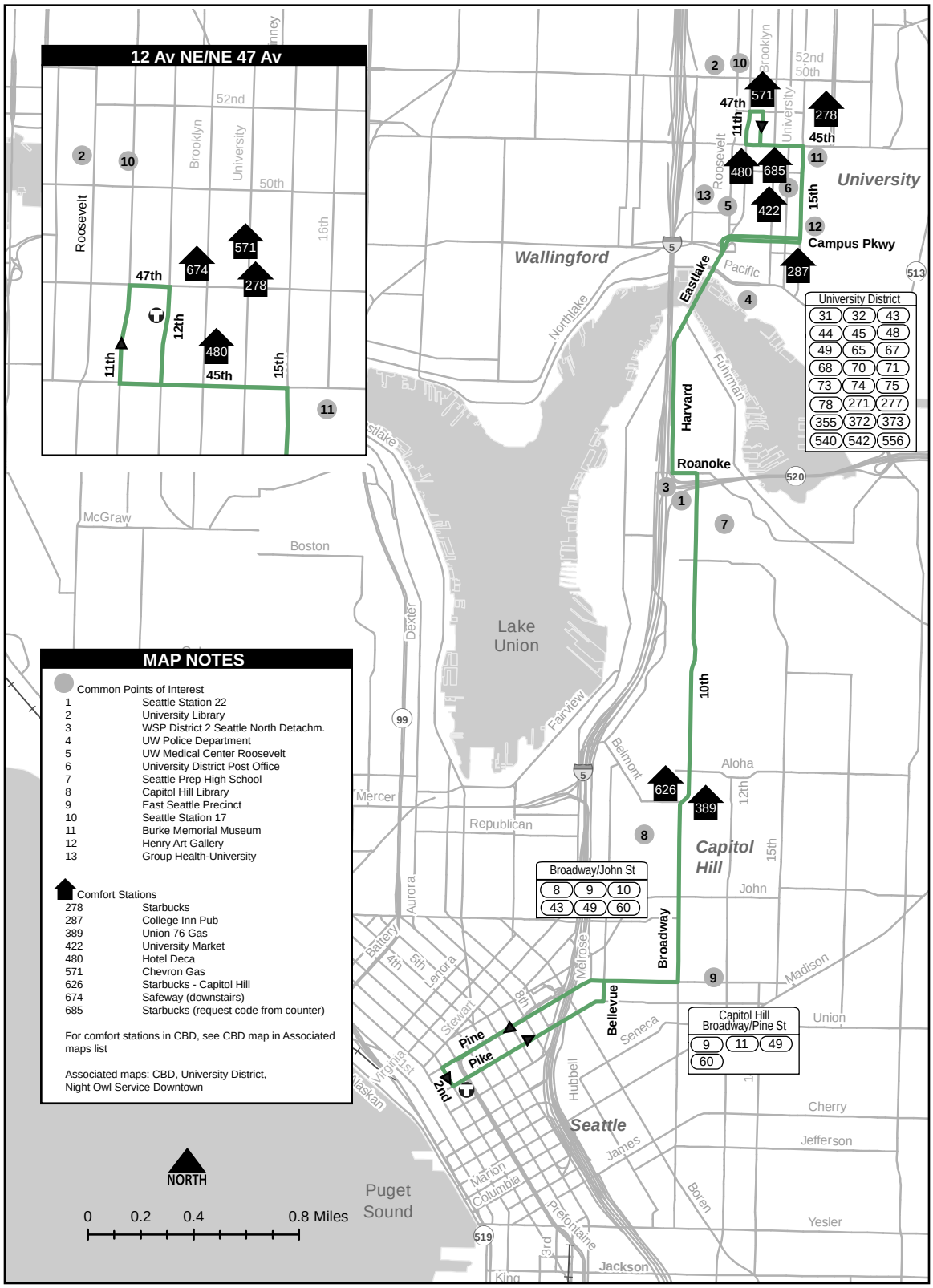

MAP NOTES

Common Points of Interest

1	Seattle Station 22
2	University Library
3	WSP District 2 Seattle North Detachm.
4	UW Police Department
5	UW Medical Center Roosevelt
6	University District Post Office
7	Seattle Prep High School
8	Capitol Hill Library
9	East Seattle Precinct
10	Seattle Station 17
11	Burke Memorial Museum
12	Henry Art Gallery
13	Group Health-University

Comfort Stations

278	Starbucks
287	College Inn Pub
389	Union 76 Gas
422	University Market
480	Hotel Deca
571	Chevron Gas
626	Starbucks - Capitol Hill
674	Safeway (downstairs)
685	Starbucks (request code from counter)

For comfort stations in CBD, see CBD map in Associated maps list

Associated maps: CBD, University District, Night Owl Service Downtown

Route 50

West Seattle

From: 38 Av S/S Myrtle St

♦ 38 Av S
R S Myrtle St
R M.L. King Jr Way S
L S Othello St
L Seward Pk Av S
R Seward Pk Av S
C S Dawson St
R Wilson Av S
C 50 Av S
L S Genesee St
L Rainier Av S
R S Alaska St
C S Columbian Way
R 15 Av S
L S Columbian Way
L "6 Av S" exit
C S Spokane St
R SODO Busway
L S Lander St
L 1 Av S
C on-ramp to W Seattle Bridge (left lane)
C W Seattle Bridge
R "Delridge Way SW" exit
L "Delridge Way SW" exit
C Delridge Way SW
R SW Genesee St
L SW Avalon Way
L 35 Av SW
R SW Alaska St
R 44 Av SW
R SW Oregon St
L California Av SW
L SW Admiral Way

Slow order:
20 mph or less between 59 Av SW & 63 Av SW

R 63 Av SW
R Alki Av SW
S 61 Av SW

Othello Station

From: 61 Av SW/Alki Av SW

♦ Alki Av SW
R 61 Av SW
L SW Admiral Way
R California Av SW
R SW Oregon St
L 44 Av SW
L SW Alaska St
L 35 Av SW
R SW Avalon Way
R SW Genesee St
L Delridge Way SW
C enter W Seattle Bridge (To City Center/I-5/ Hwy 99)
C W Seattle Bridge (bus only lane)
R "1 Av S" exit
L 1 Av S
R S Lander St
R SODO Busway
L S Spokane St
C enter "S Columbian Way"W
C S Columbian Way
R 15 Av S
L S Columbian Way
C S Alaska St
L Rainier Av S
R S Genesee St
R 50 Av S
C Wilson Av S
L S Orcas St
R Seward Pk Av S
L Seward Pk Av S
R S Othello St
R 38 Av S
S (ns S Myrtle St)

Awareness areas
4300 Rainier Av S

To		*Base*	
West Seattle	0249	South Base	04D9
at 1 Av S/S Lander St	024A		
Othello Station	024C		
at 1 Av S/S Lander St	024D		

Route 50

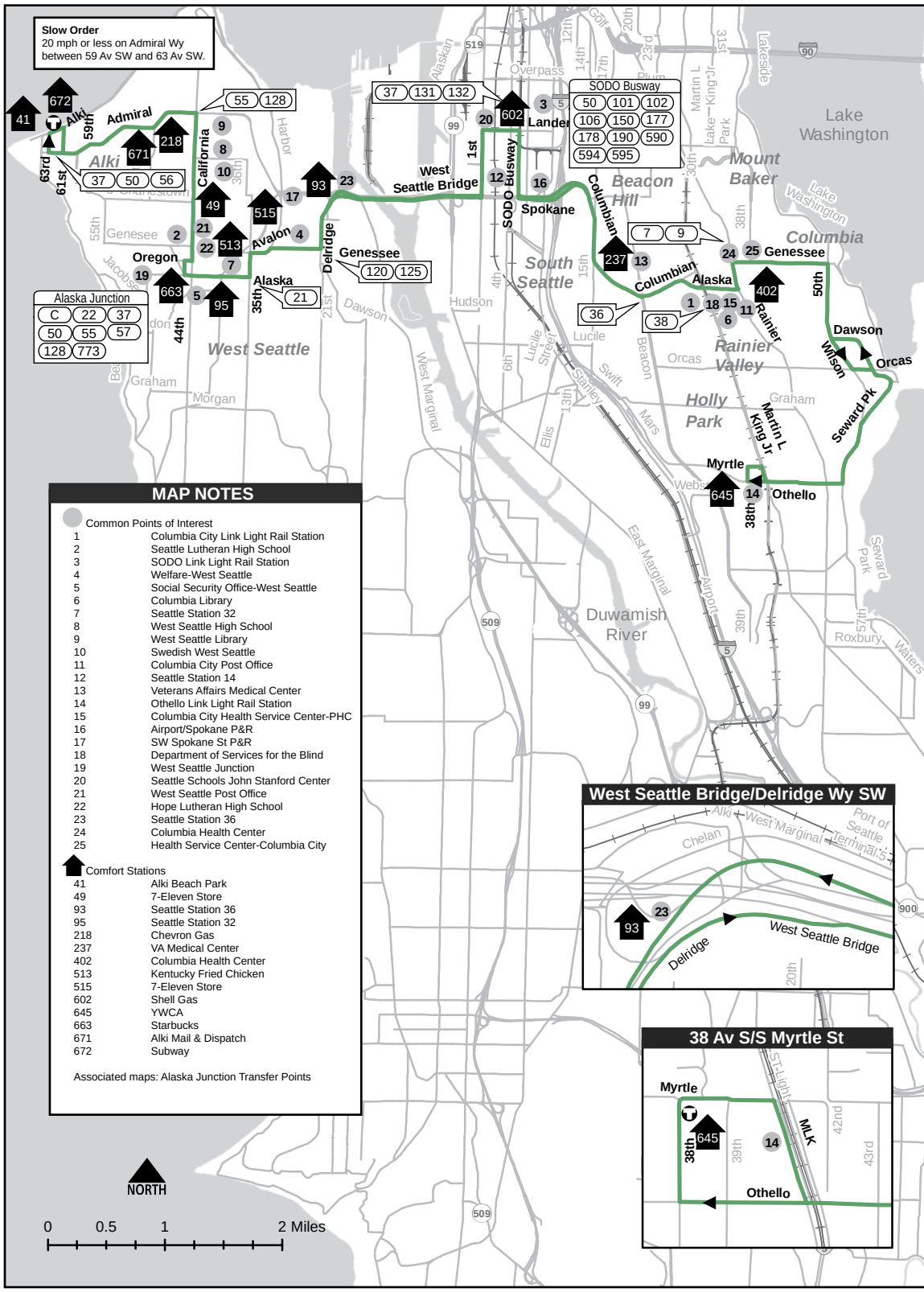
Slow Order
20 mph or less on Admiral Wy between 59 Av SW and 63 Av SW.
Alaska Junction
C 22 37
50 55 57
128 773
SODO Busway
50 101 102
106 150 177
178 190 590
594 595
Lake Washington
Mount Baker
Beacon Hill
South Seattle
West Seattle
Rainier Valley
Holly Park
Columbia
Duwamish River
West Seattle Bridge
Spokane
Lander
Admiral
Alki
California
Avalon
Delridge
Genessee
Oregon
Alaska
Columbian
Rainier
Dawson
Wilson
Orcas
Seward Pk
Martin L King Jr
Myrtle
Othello
MAP NOTES
Common Points of Interest
1 Columbia City Link Light Rail Station
2 Seattle Lutheran High School
3 SODO Link Light Rail Station
4 Welfare-West Seattle
5 Social Security Office-West Seattle
6 Columbia Library
7 Seattle Station 32
8 West Seattle High School
9 West Seattle Library
10 Swedish West Seattle
11 Columbia City Post Office
12 Seattle Station 14
13 Veterans Affairs Medical Center
14 Othello Link Light Rail Station
15 Columbia City Health Service Center-PHC
16 Airport/Spokane P&R
17 SW Spokane St P&R
18 Department of Services for the Blind
19 West Seattle Junction
20 Seattle Schools John Stanford Center
21 West Seattle Post Office
22 Hope Lutheran High School
23 Seattle Station 36
24 Columbia Health Center
25 Health Service Center-Columbia City
Comfort Stations
41 Alki Beach Park
49 7-Eleven Store
93 Seattle Station 36
95 Seattle Station 32
218 Chevron Gas
237 VA Medical Center
402 Columbia Health Center
513 Kentucky Fried Chicken
515 7-Eleven Store
602 Shell Gas
645 YWCA
663 Starbucks
671 Alki Mail & Dispatch
672 Subway
Associated maps: Alaska Junction Transfer Points
West Seattle Bridge/Delridge Wy SW
38 Av S/S Myrtle St
NORTH
0 0.5 1 2 Miles

Downtown Seattle

From: California Av SW/SW Atlantic St

♦ SW Atlantic St
R California Av SW
R SW Oregon St
L 44 Av SW
C Glenn Way SW
L SW Alaska St
L 35 Av SW
R SW Avalon Way
R SW Spokane St
C SW Spokane St (bus-only lane)
C W Seattle Bridge (bus-only lane)
C W Seattle Bridge
R enter "Alaskan Way Viaduct" (Hwy 99)

Slow order
25 mph or less speed limit on Alaskan Way Viaduct between S King St & S Atlantic St

C Alaskan Way Viaduct (Hwy 99)
R "Seneca St" exit
C Seneca St
C Seneca St (bus-only lane - fs 2 Av)

Slow order
5 mph or less on Seneca St when crossing 2 Av and entering bus only lane

L 3 Av
S (Pine St)

When scheduled to 4 Av/Battery St
operate regular route

2 3 Av/Pine St
C 3 Av
R Battery St
S (ns 4 Av)

Admiral District

From: 3 Av/Pike St

♦ 3 Av
R Columbia St
C Alaskan Way Viaduct (Hwy 99)

Slow order
25 mph or less speed limit on Alaskan Way Viaduct between S King St & S Atlantic St

R "W Seattle Bridge" exit
C W Seattle Bridge
L 35 Av SW
R SW Alaska St
R 44 Av SW
R SW Oregon St
L California Av SW
L SW Seattle St
R 44 Av SW
R SW Atlantic St
S

When scheduled from 4 Av/Battery St

♦ Battery St
L 6 Av
L Wall St
L 3 Ave
C regular route

When scheduled from 35 Av SW/SW Oregon St

♦ 35 Av SW
R SW Alaska St
C regular route

To		Base	
Downtown Seattle	0322	Central (Via Airport Way)	0026
Admiral District	0326	Atlantic Base	04D1

Route 55

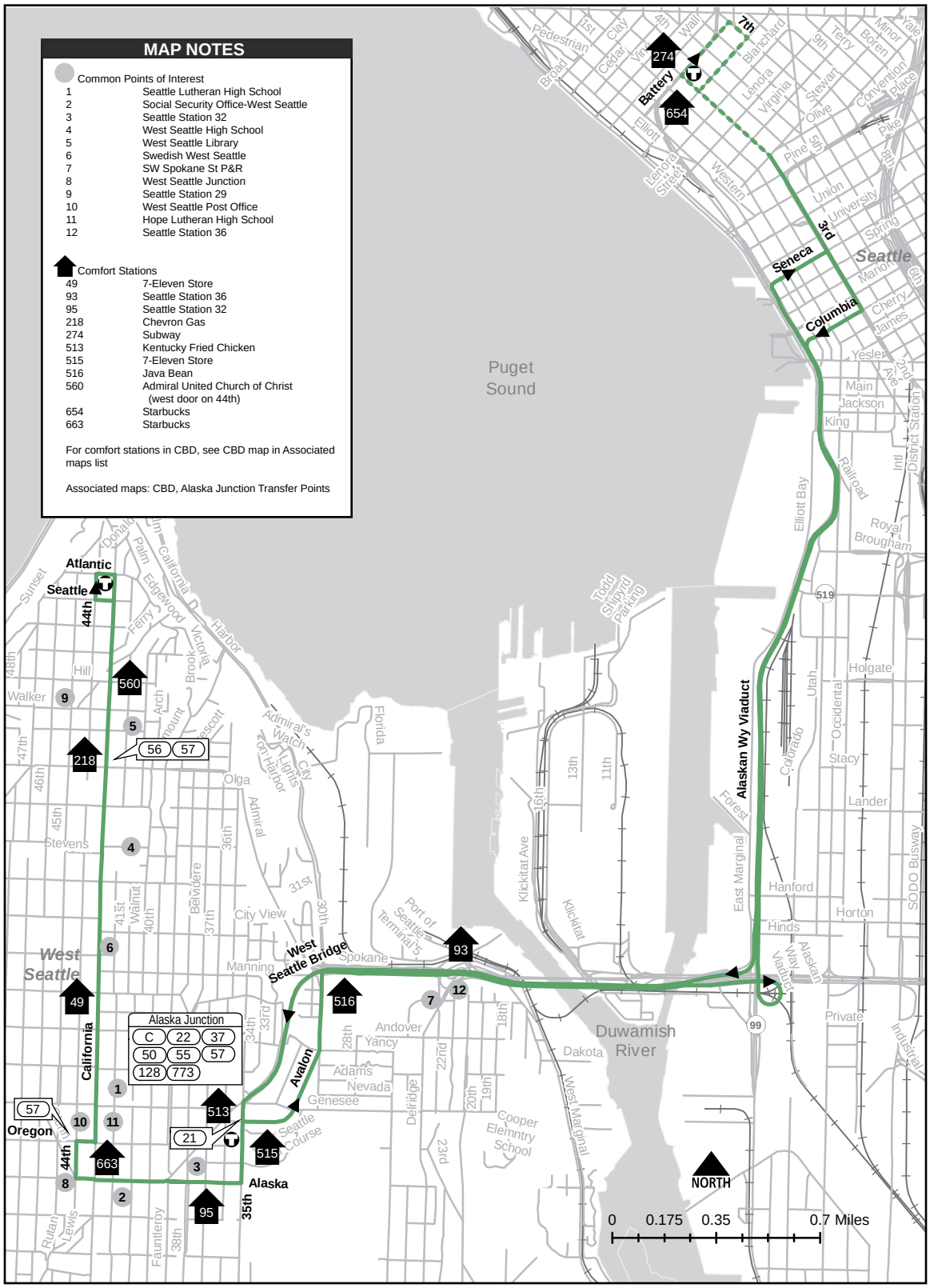

MAP NOTES
Common Points of Interest
1 Seattle Lutheran High School
2 Social Security Office-West Seattle
3 Seattle Station 32
4 West Seattle High School
5 West Seattle Library
6 Swedish West Seattle
7 SW Spokane St P&R
8 West Seattle Junction
9 Seattle Station 29
10 West Seattle Post Office
11 Hope Lutheran High School
12 Seattle Station 36
Comfort Stations
49 7-Eleven Store
93 Seattle Station 36
95 Seattle Station 32
218 Chevron Gas
274 Subway
513 Kentucky Fried Chicken
515 7-Eleven Store
516 Java Bean
560 Admiral United Church of Christ (west door on 44th)
654 Starbucks
663 Starbucks
For comfort stations in CBD, see CBD map in Associated maps list
Associated maps: CBD, Alaska Junction Transfer Points
Puget Sound
Duwamish River
Alaska Junction
C 22 37
50 55 57
128 773
Seattle
Battery
Seneca
Columbia
Atlantic
Oregon
Alaska
West Seattle
West Seattle Bridge
Avalon
Alaskan Wy Viaduct
NORTH
0 0.175 0.35 0.7 Miles

Downtown Seattle

From: SW Admiral Way/Garlough Av SW

♦ SW Admiral Way
R 63 Av SW
R Alki Av SW
R 61 Av SW
L SW Admiral Way
C SW Spokane St
L enter “Harbor Island/ Hwy 99”
C SW Spokane St (bus-only lane)
C W Seattle Bridge (bus-only lane)
C W Seattle Bridge
R enter “Alaskan Way Viaduct” (Hwy 99)
R Alaskan Way Viaduct (Hwy 99)

Slow order
25 mph or less speed limit on Alaskan Way Viaduct between S King St & S Atlantic St

R “Seneca St” exit
C Seneca St
C Seneca St (bus-only lane fs 2 Av)

Slow order
5 mph or less on Seneca St when crossing 2 Av and entering the bus-only lane

L 3 Av
S (fs Pine St)

Alki

From: 4 Av/Wall St

♦ Wall St
L 2 Av
L Battery St
R 3 Av
R Columbia St
C enter “Alaskan Way Viaduct” (Hwy 99)

Slow order
25 mph or less speed limit on Alaskan Way Viaduct between S King St & S Atlantic St

C Alaskan Way Viaduct (Hwy 99)
R “W Seattle Bridge” exit
C W Seattle Bridge
R “SW Admiral Way” exit
C SW Admiral Way

Slow order
20 mph or less on SW Admiral Way between 59 Av SW & 63 Av SW

R 63 Av SW
R Alki Av SW
S (61 Av SW)

Route 56 is grouped with Route 57

To		Base	
Downtown Seattle	020C	Central Base	04D3
Alki	0229	Atlantic Base	04D1

Route 56

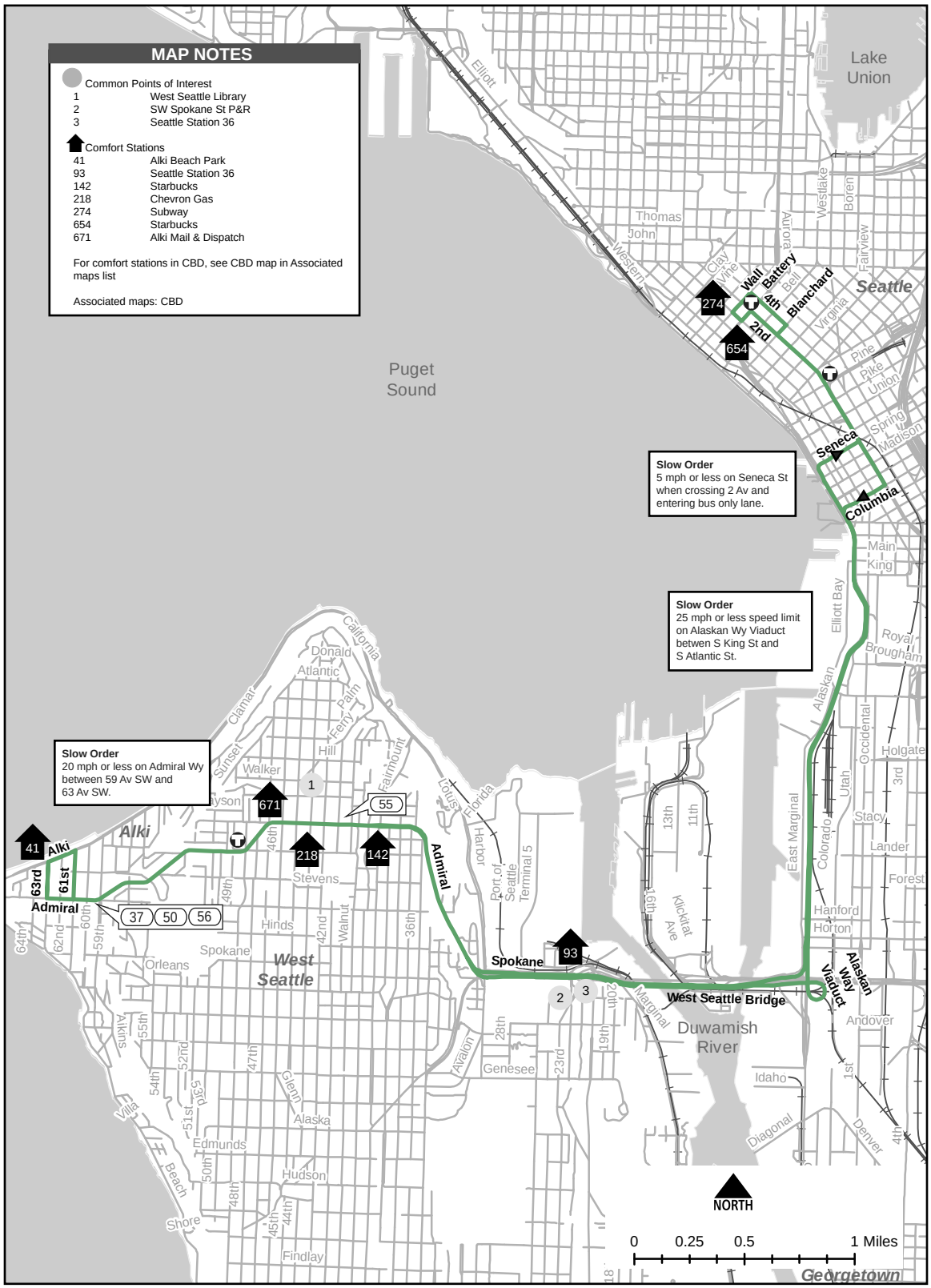
MAP NOTES
Common Points of Interest
1 West Seattle Library
2 SW Spokane St P&R
3 Seattle Station 36
Comfort Stations
41 Alki Beach Park
93 Seattle Station 36
142 Starbucks
218 Chevron Gas
274 Subway
654 Starbucks
671 Alki Mail & Dispatch
For comfort stations in CBD, see CBD map in Associated maps list
Associated maps: CBD
Slow Order
5 mph or less on Seneca St when crossing 2 Av and entering bus only lane.
Slow Order
25 mph or less speed limit on Alaskan Wy Viaduct betwen S King St and S Atlantic St.
Slow Order
20 mph or less on Admiral Wy between 59 Av SW and 63 Av SW.
Lake Union
Puget Sound
Seattle
West Seattle
Alki
Duwamish River
Georgetown
Admiral
Spokane
West Seattle Bridge
Alaskan Way Viaduct
Wall
Battery
4th
Blanchard
2nd
Seneca
Columbia
NORTH
0 0.25 0.5 1 Miles

Downtown Seattle

From: Alaska Junction Bay 5

♦ 44 Av SW
L SW Oregon St
R Glenn Way SW
L SW Genesee St
R 55 Av SW
R SW Charlestown St
L 49 Av SW
R SW Admiral Way
L enter “Harbor Island/ Hwy 99”
C SW Spokane St (bus-only lane)
C W Seattle Bridge (bus-only lane)
R enter “Alaskan Way Viaduct” Hwy 99

Slow order
25 mph or less speed limit on Alaskan Way Viaduct between S King St & S Atlantic St

C Alaskan Way Viaduct (Hwy 99)
R “Seneca St” exit
C Seneca St
C Seneca St (bus-only lane fs 2 Av)

Slow order
5 mph or less on Seneca when crossing 2 Av

L 3 Av
S (fs Pine St)

Alaska Junction

From: 4 Av/Wall St

♦ Wall St
L 2 Av
L Battery St
R 3 Av
R Columbia St
C enter “Alaskan Way Viaduct” (Hwy 99)

Slow order
25 mph or less speed limit on Alaskan Way Viaduct between S King St & S Atlantic St

C Alaskan Way Viaduct (Hwy 99)
R “W Seattle Bridge” exit
C W Seattle Bridge
R “SW Admiral Way” exit
C SW Admiral Way
L 49 Av SW
R SW Charlestown St
L 55 Av SW
L SW Genesee St
R Glenn Way SW
L SW Alaska St
S (Bay 2)

Route 57 is grouped with Route 56

To		Base	
Downtown Seattle	020D	Central Base	04D3
Alaska Junction	022A	Atlantic Base	04D1

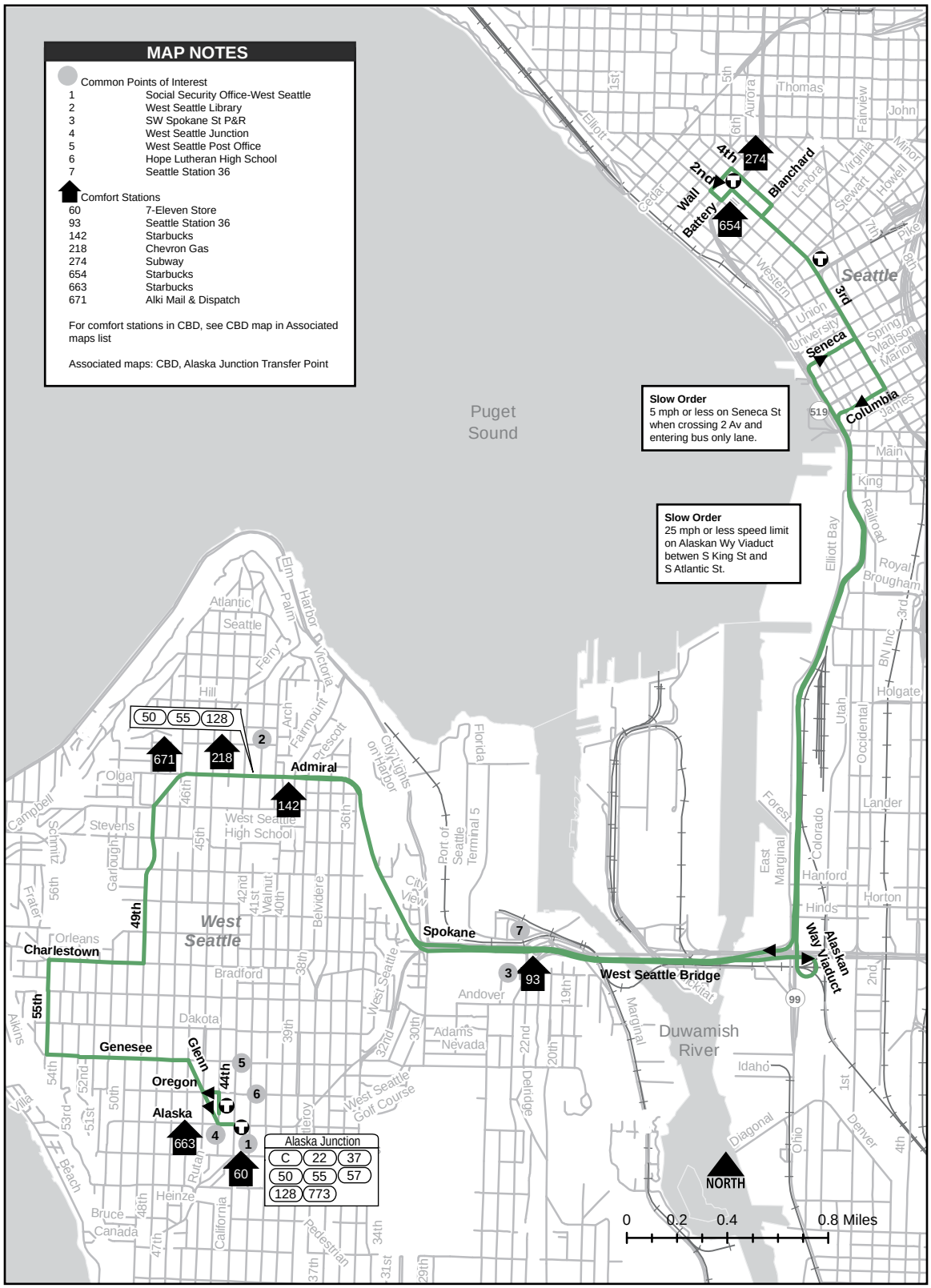
MAP NOTES
Common Points of Interest
1 Social Security Office-West Seattle
2 West Seattle Library
3 SW Spokane St P&R
4 West Seattle Junction
5 West Seattle Post Office
6 Hope Lutheran High School
7 Seattle Station 36
Comfort Stations
60 7-Eleven Store
93 Seattle Station 36
142 Starbucks
218 Chevron Gas
274 Subway
654 Starbucks
663 Starbucks
671 Alki Mail & Dispatch
For comfort stations in CBD, see CBD map in Associated maps list
Associated maps: CBD, Alaska Junction Transfer Point
Slow Order
5 mph or less on Seneca St when crossing 2 Av and entering bus only lane.
Slow Order
25 mph or less speed limit on Alaskan Wy Viaduct betwen S King St and S Atlantic St.
Puget Sound
Seattle
West Seattle
Duwamish River
Elliott Bay
West Seattle Bridge
Alaskan Way Viaduct
Alaska Junction
C 22 37
50 55 57
128 773
NORTH
0 0.2 0.4 0.8 Miles

Broadway

From: 25 Av SW/SW Henderson St

- ♦ 25 Av SW (fs SW Trenton St)
- L SW Barton St
- C SW Barton Pl
- C SW Henderson St
- R Delridge Way SW
- C Delridge Way SW (just south of SW Cambridge St, at stop sign, veer to the left and stay on Delridge Way SW)
- L SW Roxbury St
- L Olson Pl SW
- R enter Myers Way P&R
- C through P&R (clockwise loop)
- L Myers Way S
- C 1 Av S
- R S Cloverdale St
- L 14 Av S
- C South Park Bridge
- C 16 Av S
- L E Marginal Way S
- R Carlton Av S
- R S Bailey St
- R 13 Av S
- L S Albro Pl
- L Swift Av S
- C 15 Av S
- R S McClellan St
- L Beacon Av S
- R 14 Av S
- L S Massachusetts St
- R 12 Av S
- C S Charles St
- L Golf Dr S
- C 12 Av S
- L Boren Av S
- L E Yesler Way
- R Broadway
- L Terry Av
- L Spruce St
- R 9 Av
- R Madison St
- L Broadway
- C Broadway E
- S (fs E Republican St)

Westwood Village

From: Broadway E/E Republican St

- ♦ Broadway E
- R E Mercer St
- R 10 Av E
- R E Republican St
- L Broadway E
- C Broadway
- R Madison St
- L 9 Av
- L Spruce St
- R Terry Av
- R Broadway
- L E Yesler Way
- R Boren Av S
- R 12 Av S
- C Golf Dr S
- R 14 Av S
- L Beacon Av S
- R S McClellan St
- L 15 Av S
- L Swift Av S
- R S Albro Pl
- R Stanley Av S
- L 13 Av S
- R S Albro Pl
- L Ellis Av S
- L E Marginal Way S
- R 16 Av S
- C South Park Bridge
- C 14 Av S
- R S Cloverdale St
- L 1 Av S
- C Myers Way S
- R enter Myers Way P&R
- C through P&R
- L Myers Way S
- L Olson Pl SW
- R SW Roxbury St
- R Delridge Way SW
- C Delridge Way S
- L SW Trenton St
- L 25 Av SW
- S (fs SW Trenton St)

To		*Base*	
Westwood Village	022B	Central Base	04D3
Broadway	0535		

Route 60

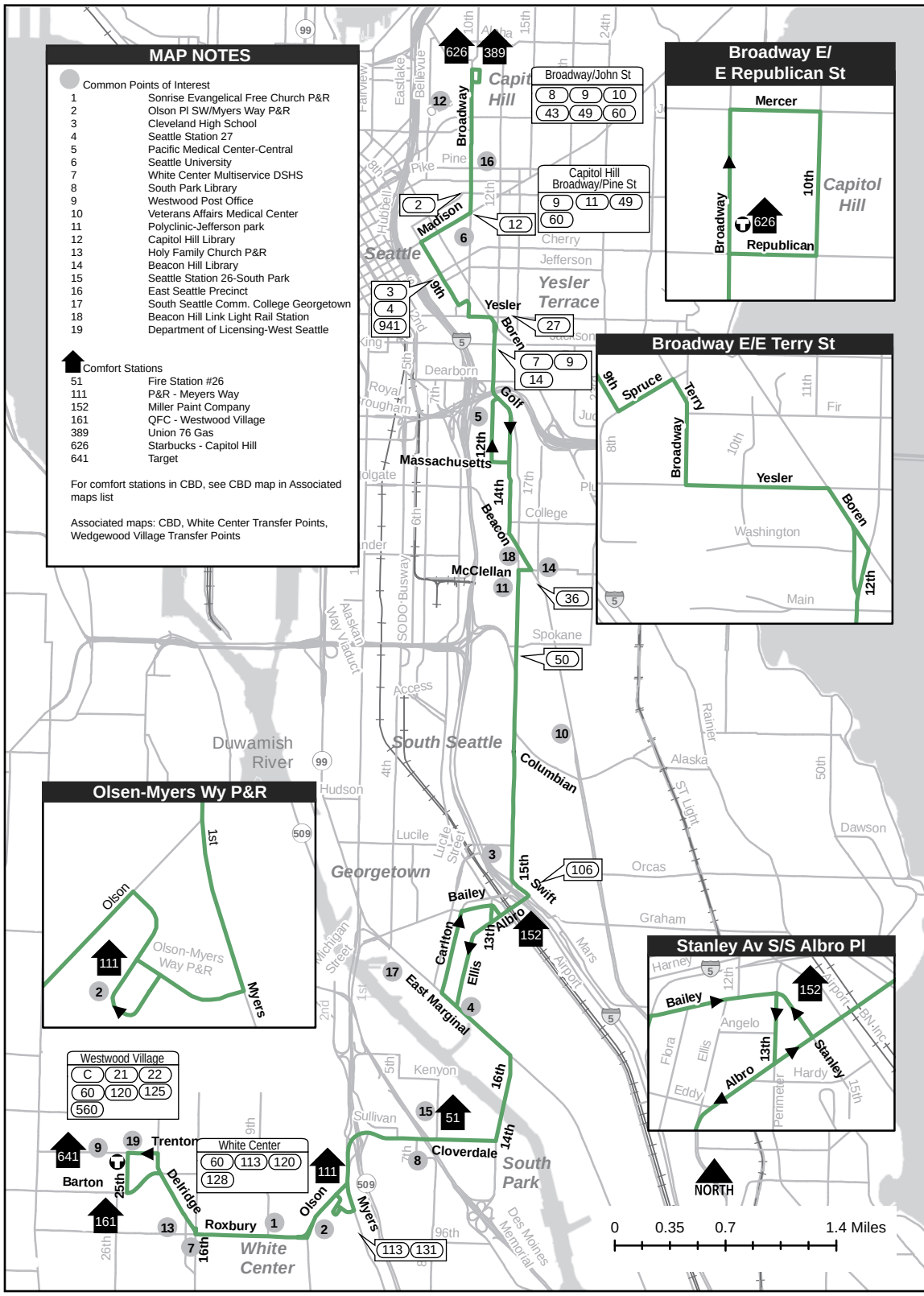
MAP NOTES
Common Points of Interest
1 Sonrise Evangelical Free Church P&R
2 Olson Pl SW/Myers Way P&R
3 Cleveland High School
4 Seattle Station 27
5 Pacific Medical Center-Central
6 Seattle University
7 White Center Multiservice DSHS
8 South Park Library
9 Westwood Post Office
10 Veterans Affairs Medical Center
11 Polyclinic-Jefferson park
12 Capitol Hill Library
13 Holy Family Church P&R
14 Beacon Hill Library
15 Seattle Station 26-South Park
16 East Seattle Precinct
17 South Seattle Comm. College Georgetown
18 Beacon Hill Link Light Rail Station
19 Department of Licensing-West Seattle
Comfort Stations
51 Fire Station #26
111 P&R - Meyers Way
152 Miller Paint Company
161 QFC - Westwood Village
389 Union 76 Gas
626 Starbucks - Capitol Hill
641 Target
For comfort stations in CBD, see CBD map in Associated maps list
Associated maps: CBD, White Center Transfer Points, Wedgewood Village Transfer Points
Broadway E/ E Republican St
Mercer
Broadway
10th
Capitol Hill
Republican
626
Broadway E/E Terry St
9th
Spruce
Terry
Broadway
Yesler
Boren
12th
Fir
Washington
Main
Olsen-Myers Wy P&R
1st
Olson
Olson-Myers Way P&R
Myers
111
2
Stanley Av S/S Albro Pl
Bailey
Angelo
Albro
13th
Stanley
Hardy
Eddy
152
Broadway/John St
8 9 10
43 49 60
Capitol Hill Broadway/Pine St
9 11 49
60
Westwood Village
C 21 22
60 120 125
560
White Center
60 113 120
128
Madison
Yesler
Boren
Golf
Massachusetts
Beacon
McClellan
Spokane
Columbian
Bailey
Swift
Carlton
Ellis
East Marginal
Cloverdale
Trenton
Barton
Deridge
Roxbury
Olson
Myers
Capitol Hill
Yesler Terrace
Seattle
Dearborn
Royal Brougham
College
Duwamish River
South Seattle
Georgetown
South Park
White Center
Alaska
Orcas
Graham
Lucile
Hudson
Kenyon
Sullivan
Cherry
Jefferson
Pike
Pine
Harney
Dawson
Rainer
Des Moines Memorial
96th
NORTH
0 0.35 0.7 1.4 Miles

Downtown
From: Sand Point

♦ NOAA bldg #3 layover zone

Slow order
10 mph or less on all roadways in NOAA except NE NOAA Dr

C around clockwise loop
R first rdwy
R entr Bldg #1 loop
C counterclockwise loop
2 Bldg #1
C counterclockwise loop to complete loop
R main rdwy to NE NOAA Dr
R NE NOAA Dr
L Sand Point Way NE

Slow order
5 mph or less when passing gate guard exciting NOAA

R NE 65 St
C NE Princeton Way
L NE 65 St
R NE Ravenna Blvd
L Woodlawn Av NE

Slow order
20 mph or less on NE 65 St between 40 Av NE and 35 Av NE

C Woodland Av N
L Meridian Av N
C Kirkwood Pl N
R N 56 St & N 55 St
L Meridian Av N
R N 45 St
L Stone Way N
R N 35 St
L Fremont Av N
C Fremont Bridge
C 4 av N
C Dexter Av N
C Dexter Av
L 7 Av
R Bell St

Slow order
20 mph or less on Kirkwood Pl N between Meridian Av N and N 56 St

L 3 Av
R Madison St
L 1 Av
L Cherry St
R 2 Av
C 2 Av Extension S
L S Washington
R 5 Av S
S (layover ns S Main St)

When scheduled from NE 70 St/Sand Point Way NE

♦ NE 70 St
R Sand Point Way NE
C regular route

When scheduled from NE Ravenna Blvd/8 Av NE

♦ NE Ravenna Blvd
C NE Ravenna Blvd
C regular route

Sand Point
From: Downtown

♦ 5 Av S
C S Jackson St
R 1 Av S
C 1 Av
R Seneca St
L 3 Av
R Blanchard St
L 7 Av
C Dexter Av
C Dexter Av N
C 4 Av N
C Fremont Bridge
C Fremont Av N
R N 35 St
L Stone Way N
R N 45 St
L Meridian Av N
R N 56 St & N 55 St
L Kirkwood Pl N

Slow order
20 mph or less Kirkwoood Pl N between N 56 St and Meridian Av N

R Meridian Av N
R Woodlawn Av N
C Woodlawn Av NE
R NE Ravenna Blvd
L NE 65 St

Slow order
20 mph or less on NE 65 St between 35 av NE and 40 Av NE

R NE Princeton Way
C NE 65 St
L Sand Point Way NE
R NE NOAA Dr

Slow order
5 mph or less when passing gate guard entering NOAA

2 layover zone at curb (When no passengers on board)

When scheduled thru NOAA

Slow order
10 mph or less on all roadways in NOAA except NE NOAA Dr

L N-S rdwy (follow signs to Bleg #3)
C counterclockwise loop
R first rdwy
R enter Bldg #1 loop
C counterclockwise loop
R main rdwy to NE NOAA Dr
L NE NOAA Dr
L N-S rdwy (at signs to Bldge #3)
2 layover zone at curb

When scheduled to NE 70 St/Sand Point Way NE

2 NE 65 St
L 50 Av NE
R NE 70 St
S (Sand Point Way NE)

To		Base	
Downtown	06DE	North Base	04D5
at Fremont	06D1		
Sand Point	07A1		
E Green Lkae	079E		

Route 62

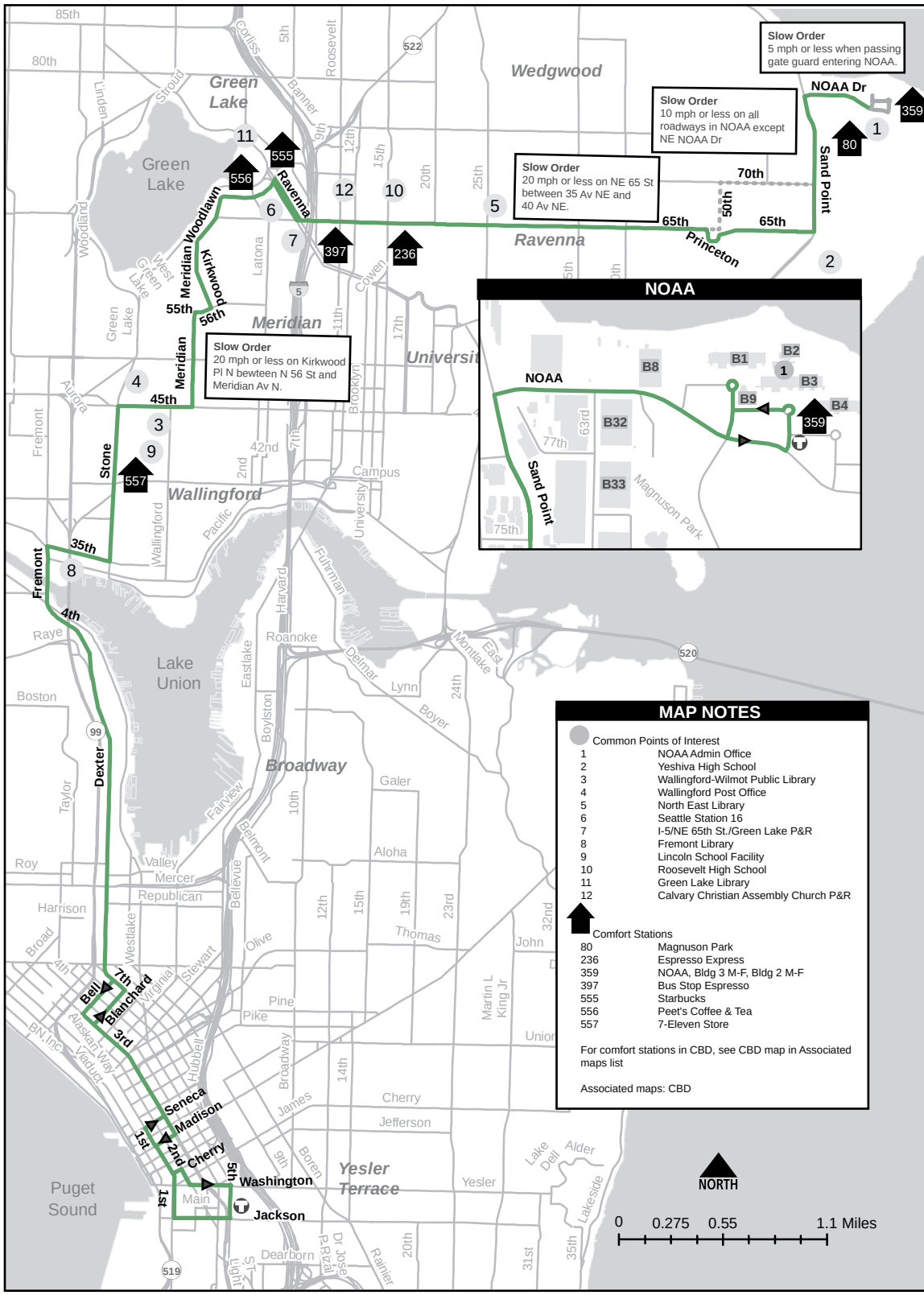
Slow Order
5 mph or less when passing gate guard entering NOAA.
Slow Order
10 mph or less on all roadways in NOAA except NE NOAA Dr
Slow Order
20 mph or less on NE 65 St between 35 Av NE and 40 Av NE.
Slow Order
20 mph or less on Kirkwood Pl N bewteen N 56 St and Meridian Av N.
NOAA
MAP NOTES
Common Points of Interest
1 NOAA Admin Office
2 Yeshiva High School
3 Wallingford-Wilmot Public Library
4 Wallingford Post Office
5 North East Library
6 Seattle Station 16
7 I-5/NE 65th St./Green Lake P&R
8 Fremont Library
9 Lincoln School Facility
10 Roosevelt High School
11 Green Lake Library
12 Calvary Christian Assembly Church P&R
Comfort Stations
80 Magnuson Park
236 Espresso Express
359 NOAA, Bldg 3 M-F, Bldg 2 M-F
397 Bus Stop Espresso
555 Starbucks
556 Peet's Coffee & Tea
557 7-Eleven Store
For comfort stations in CBD, see CBD map in Associated maps list
Associated maps: CBD
NORTH
0 0.275 0.55 1.1 Miles
Wedgwood
Green Lake
Ravenna
Meridian
Wallingford
Lake Union
Broadway
Yesler Terrace
Puget Sound
NOAA Dr
Sand Point
70th
65th
Princeton
Woodlawn
Kirkwood
Meridian
55th
56th
45th
35th
Stone
Fremont
4th
Dexter
Bell
Blanchard
7th
3rd
Seneca
Madison
Cherry
1st
2nd
5th
Washington
Jackson
Main
Dearborn
Yesler
Jefferson
Cherry
Pine
Olive
Thomas
Aloha
Galer
Roanoke
Lynn
Boyer
Harrison
Republican
Mercer
Valley
Roy
Raye
Boston
Broad
Westlake
Eastlake
Harvard
Boylston
Fairview
Belmont
Bellevue
Broadway
Martin L King Jr
Rainier
Lakeside
Alder
Lake Dell
Campus
Pacific
Aurora
Linden
Woodland
Fremont
Green Lake
West Green Lake
Latona
Brooklyn
Roosevelt
Banner
Stroud
Corliss
Delmar
Montlake
East
Fuhrman
Alaskan Way
Viaduct
Hubbell
Stewart
Virginia
Taylor
Wallingford
Meridian
Cowen
Dr Jose P Rizal
Light
Boren
James
John
Union
Dearborn
Main
Jackson
Washington
Madison
Seneca
Blanchard
Bell
Dexter
Fremont
Stone
Woodlawn
Ravenna
Sand Point
Princeton
NOAA
B1
B2
B3
B4
B8
B9
B32
B33
77th
63rd
75th
Magnuson Park
Sand Point
359
80
555
556
397
236
557
522
520
519
99
5

First Hill

From: Northgate Transit Center

♦ Layover Area E (E/B NE 100 St)
C NE 100 St
L 3 Av NE
L NE 103 St
L entr Northgate Transit Center
2 Bay #5
L NE 100 St
R 5 Av NE
C Weedin Pl NE
R 8 Av NE
R NE 65 St
L NE Ravenna Blvd
R entr S/B I-5
L entr S/B I-5 Express Lanes
C I-5 Express Lanes
R exit S/B I-5 Express Lanes to Mercer St
L Fairview Av N
C Boren Av
L Jefferson St
C E Jefferson St
S (17 Av)

If Express Lanes are CLOSED southbound
operate regular route

2 entr S/B I-5
R entr S/B I-5 mainline
R "Mercer St/Seattle Center" exit #167
L Fairview Av N
C regualr route

Express lanes advisory
Never enter express lanes if signage is blank or closed is displayed

Northgate Transit Center

From: First Hill

♦ E Jefferson St (fs 19 Av)
C E Jefferson St
S 17th Av stop
C Jefferson St
R Boren Av
L Seneca St
R 8 Av
R Virginia St
L Fairview Av
C Fairview Av N
R I-5 Mercer St Express Lane Ramp
L I-5 Express Lanes
R "NE 42 St exit"

Slow Order
20 mph or less by the beginning of the NE 42 St exit ramp. Deceleration must begin at or before the crest of the I-5 freeeway bridge

L 7 Av NE
L I-5 exit lane (middle lane)
C entr HOV lane (operate left of bus island)
C enter N/B I-5 (use carpool bypass lane on left of on-ramp)
C I-5
R "Ravenna Blvd/NE 65 St" Exit (#170)
C 8 Av NE
L Weedin Pl NE
C 5 Av NE
L NE 100 St
R enter Northgate Transit Center
2 Bay #2 (drop off)
S

If Express Lanes are CLOSED northbound
operate regular route

2 I-5 Mercer St Express Lane Ramp
R entr N/B I-5 mainline
R "NE 45 St/NE 50 St" exit
R "NE 45 St/Univ of Wash" exit
C I-5 exit lane (middle lane)
C regular route

To		*Base*	
First Hill/S Lake Union	06AB	Central Base	04D3
Northgate/E Green Lake	079F		

Route 63

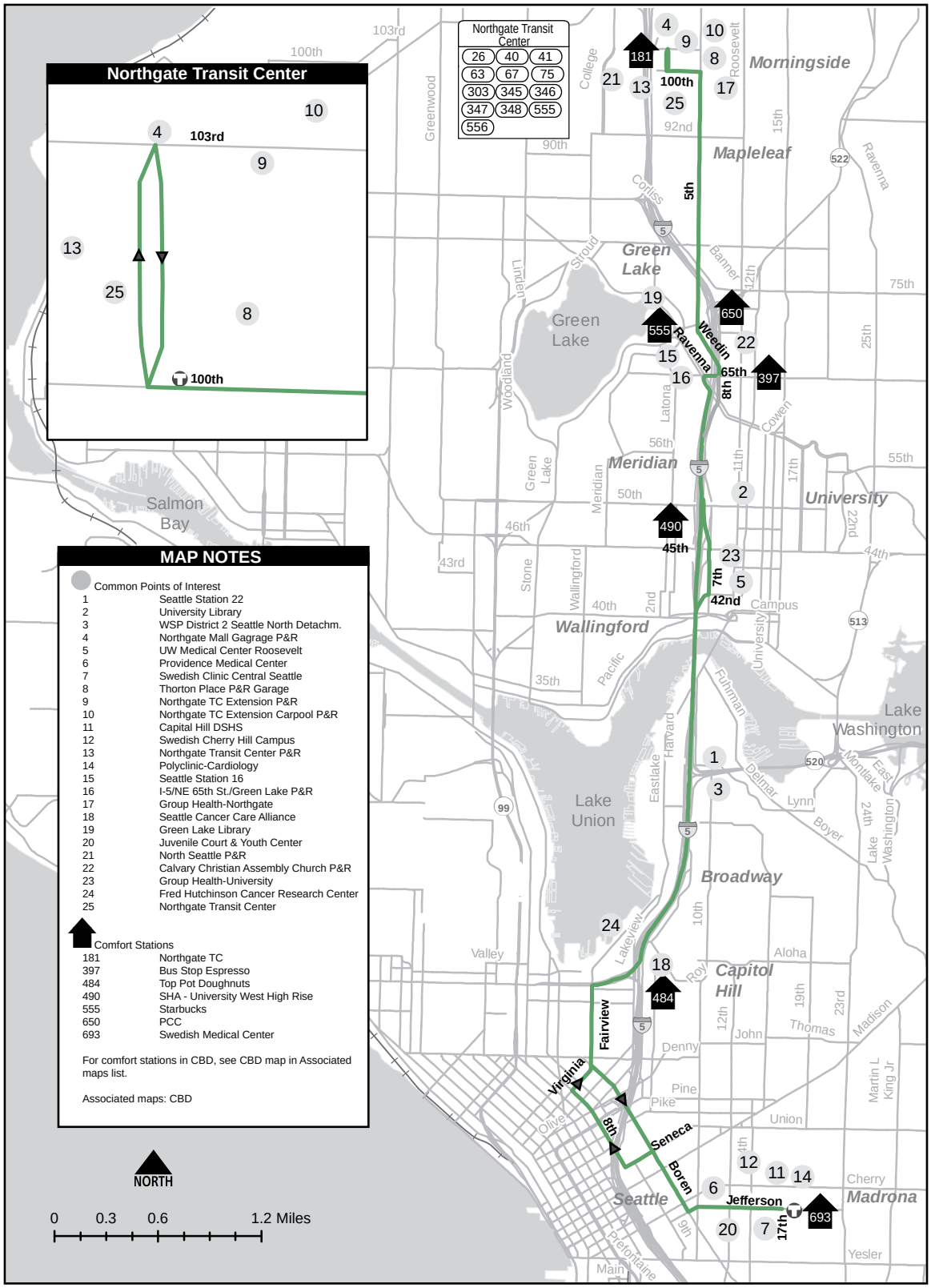

MAP NOTES

Common Points of Interest

1	Seattle Station 22
2	University Library
3	WSP District 2 Seattle North Detachm.
4	Northgate Mall Gagrage P&R
5	UW Medical Center Roosevelt
6	Providence Medical Center
7	Swedish Clinic Central Seattle
8	Thorton Place P&R Garage
9	Northgate TC Extension P&R
10	Northgate TC Extension Carpool P&R
11	Capital Hill DSHS
12	Swedish Cherry Hill Campus
13	Northgate Transit Center P&R
14	Polyclinic-Cardiology
15	Seattle Station 16
16	I-5/NE 65th St./Green Lake P&R
17	Group Health-Northgate
18	Seattle Cancer Care Alliance
19	Green Lake Library
20	Juvenile Court & Youth Center
21	North Seattle P&R
22	Calvary Christian Assembly Church P&R
23	Group Health-University
24	Fred Hutchinson Cancer Research Center
25	Northgate Transit Center

Comfort Stations

181	Northgate TC
397	Bus Stop Espresso
484	Top Pot Doughnuts
490	SHA - University West High Rise
555	Starbucks
650	PCC
693	Swedish Medical Center

For comfort stations in CBD, see CBD map in Associated maps list.

Associated maps: CBD

Jackson Park

From: 17 Av/E Jefferson St

♦ E Jefferson (fs 19 Av)
C E Jefferson St
2 17 Av stop
C Jefferson St
R Boren Av
L Seneca St
R 8 Av
R Virginia St
L Fairview Av
C Fairview Av N
R I-5/Mercer St Express Lanes ramp
L I-5 Express Lanes
R "NE 42 St" exit

Slow order
20 mph or less by the beginning of the NE 42 St exit ramp. Deceleration must begin at or before the crest of the I-5 freeway bridge.

L 7 Av NE
L I-5 exit lane (middle Lane)
C enter HOV Lane (operate left of bus Island)
C enter N/B I-5
C I-5
R "Ravenna Blvd/ NE 65 St" Exit (#170)
C 8 Av NE
R NE 65 St
L 35 Av NE
C 35 Av NE
L NE 125 St
R 28 Av NE
R NE 127 St
L 30 Av NE
L NE 145 St
S (15 Av NE)

If Express Lanes are CLOSED northbound
operate regular route
2 I-5 Mercer St Express Lanes ramp
R enter N/B I-5 mainline
C I-5
R "NE 45 St/NE 50 St" exit
R "NE 45 St/UW" exit
C I-5 exit lane (middle lane)
C regular route

Express stops northbound
Make no stops between E Jefferson St/17 Av & 35 Av NE/NE 65 St except at:

- Jefferson St/12 Av
- Jefferson St/Broadway
- Boren Av/Jefferson St
- Boren Av/Columbia St
- Boren Av/Madison St
- Boren Av/Seneca St
- Fairview Av/Denny Way
- Fairview Av N/ Harrison St
- 7 Av NE/NE 42 St
- 7 Av NE/NE 45 St
- 8 Av NE/NE 64 St
- NE 65 St/16 Av NE
- NE 65 St/21 Av NE
- NE 65 St/25 Av NE
- NE 65 St/31 Av NE

Express lanes advisory
Never enter express lanes if signage is blank or closed

First Hill

From: NE 143 St/17 Av

♦ NE 143 St
R 15 Av NE
R NE 145 St
R 30 Av NE
L NE 125 St
R 35 Av NE
C 35 Av NE
R NE 65 St
L NE Ravenna Blvd
R enter S/B I-5
L enter S/B I-5 Express Lanes
C I-5 Express Lanes
R "Mercer St" exit
L Fairview Av N
C Boren Av
L Jefferson St
C E Jefferson St
S (17 Av)

If Express Lanes are CLOSED southbound
operate regular route
2 entr S/B I-5
R entr S/B I-5 mainline
R "Mercer St/Seattle Center" Exit (#167)
L Fairview Av N
C regular route

Express stops southbound
Make no stops between 35 Av NE/NE 65 St & E Jefferson St/17 Av except at:

- NE 65 St/30 Av NE
- NE 65 St/25 Av NE
- NE 65 St/20 Av NE
- NE 65 St/15 Av NE
- NE 65 St/Oswego Pl NE
- NE Ravenna Blvd/ Entrance To I-5
- Fairview Av N/Republican St
- Fairview Av N/Thomas St
- Boren Av/Virginia St
- Boren Av/Pike St
- Boren Av/Seneca St
- Boren Av/Madison St
- Boren Av/Columbia St
- Boren Av/James St
- E Jefferson St/Broadway
- Jefferson St/12 Av

Awareness areas
500 Boren Av
1300 5th Av

To		Base	
Jackson Park	0126	Ryerson Base	04D8
First Hill	0366		

Route 64 Express

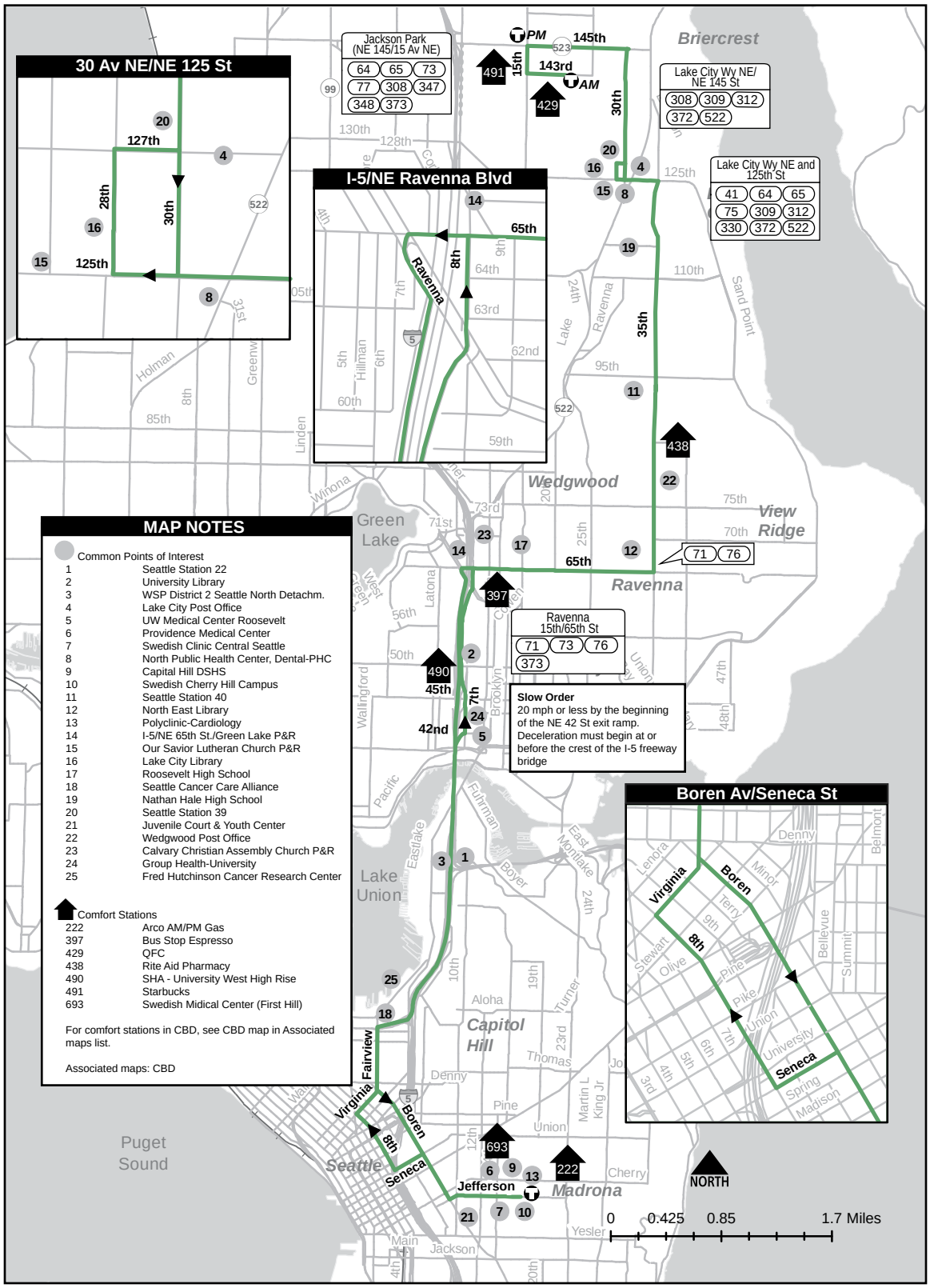

MAP NOTES

Common Points of Interest

1	Seattle Station 22
2	University Library
3	WSP District 2 Seattle North Detachm.
4	Lake City Post Office
5	UW Medical Center Roosevelt
6	Providence Medical Center
7	Swedish Clinic Central Seattle
8	North Public Health Center, Dental-PHC
9	Capital Hill DSHS
10	Swedish Cherry Hill Campus
11	Seattle Station 40
12	North East Library
13	Polyclinic-Cardiology
14	I-5/NE 65th St./Green Lake P&R
15	Our Savior Lutheran Church P&R
16	Lake City Library
17	Roosevelt High School
18	Seattle Cancer Care Alliance
19	Nathan Hale High School
20	Seattle Station 39
21	Juvenile Court & Youth Center
22	Wedgwood Post Office
23	Calvary Christian Assembly Church P&R
24	Group Health-University
25	Fred Hutchinson Cancer Research Center

Comfort Stations

222	Arco AM/PM Gas
397	Bus Stop Espresso
429	QFC
438	Rite Aid Pharmacy
490	SHA - University West High Rise
491	Starbucks
693	Swedish Midical Center (First Hill)

For comfort stations in CBD, see CBD map in Associated maps list.

Associated maps: CBD

Jackson Park

From: Roosevelt Way NE/NE 45 St

♦ Roosevelt Way NE
L NE Campus Pkwy
2 Bay 2
C NE Campus Pkwy
R 15 Av NE
L NE Pacific St
L NE Pacific Pl
L Montlake Blvd NE
2 UW Station Bay #3
C Montlake Blvd NE
C NE 45 St
C NE 45 St (stay right as Sand Point Way NE veers left)
L 40 Av NE
L NE 55 St

Slow order
20 mph or less on NE 55 St between 40 Av NE & 35 Av NE

R 35 Av NE
C 35 Av NE
L NE 125 St
R 28 Av NE
R NE 127 St
L 30 Av NE
L NE 145 St
L 17 Av NE
R NE 143 St
S

When scheduled from University Way NE/ NE Campus Pkwy

♦ NE Campus Pkwy (westbound)
L 12 Av NE
L NE Campus Pkwy
C regular route

University District

From: NE 143 St/17 Av NE

♦ NE 143 St
R 15 Av NE
R NE 145 St
R 30 Av NE
L NE 125 St
R 35 Av NE
C 35 Av NE
L NE 55 St

Slow order
20 mph or less on NE 55 St between 35 Av NE & 40 Av NE

R 40 Av NE
R Sand Pt Way NE
S 40 Av NE (trips continue as rt 31,32 or to University District)

When scheduled to University Way NE/ NE Campus Pkwy

♦ regular route
2 40 Av NE
R Sand Point Way NE
C NE 45 St
L Montlake Blvd NE
R NE 44 St
C Pend Oreille Rd (UW Campus)
L Stevens Way
L Grant Lane
R 15 Av NE
L NE Campus Pkwy
S (ns University Way NE)

Route 65 is grouped with Route 67

To		Base	
Jackson Park	0106	North	04D5
University District	0374		

When scheduled from Routes 67 to Route 65, change signs at Roosevelt Way NE/NE 45 St.
When scheduled from Routes 65 to Route 67, change signs at NE 40 St/Sand Point Way NE.

Route 65

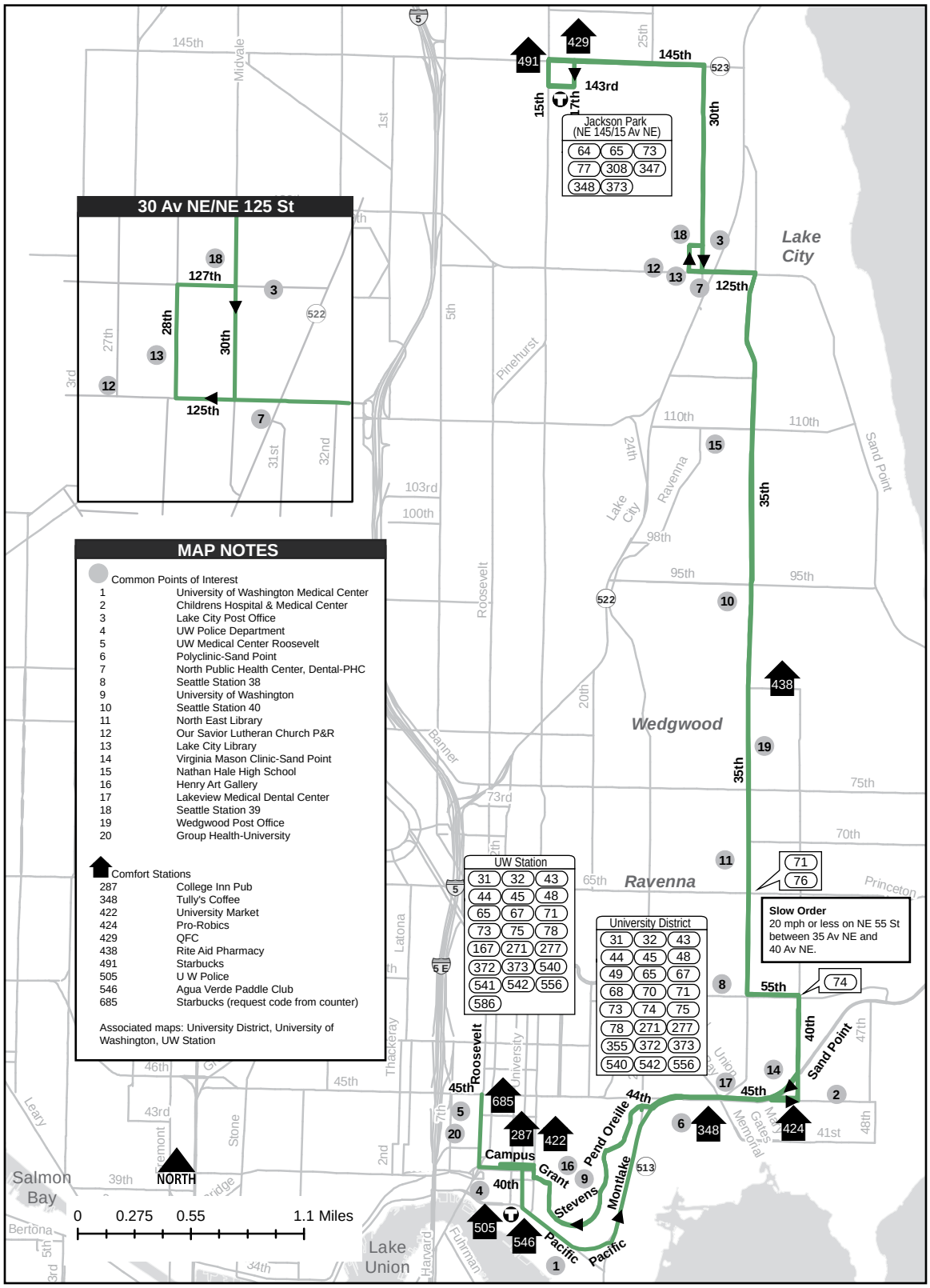
30 Av NE/NE 125 St
MAP NOTES
Common Points of Interest
1 University of Washington Medical Center
2 Childrens Hospital & Medical Center
3 Lake City Post Office
4 UW Police Department
5 UW Medical Center Roosevelt
6 Polyclinic-Sand Point
7 North Public Health Center, Dental-PHC
8 Seattle Station 38
9 University of Washington
10 Seattle Station 40
11 North East Library
12 Our Savior Lutheran Church P&R
13 Lake City Library
14 Virginia Mason Clinic-Sand Point
15 Nathan Hale High School
16 Henry Art Gallery
17 Lakeview Medical Dental Center
18 Seattle Station 39
19 Wedgwood Post Office
20 Group Health-University
Comfort Stations
287 College Inn Pub
348 Tully's Coffee
422 University Market
424 Pro-Robics
429 QFC
438 Rite Aid Pharmacy
491 Starbucks
505 U W Police
546 Agua Verde Paddle Club
685 Starbucks (request code from counter)
Associated maps: University District, University of Washington, UW Station
Jackson Park (NE 145/15 Av NE)
64 65 73 77 308 347 348 373
UW Station
31 32 43 44 45 48 65 67 71 73 75 78 167 271 277 372 373 540 541 542 556 586
University District
31 32 43 44 45 48 49 65 67 68 70 71 73 74 75 78 271 277 355 372 373 540 542 556
Slow Order
20 mph or less on NE 55 St between 35 Av NE and 40 Av NE.
Lake City
Wedgwood
Ravenna
Lake Union
Salmon Bay
NORTH
0 0.275 0.55 1.1 Miles
145th
143rd
125th
127th
110th
103rd
100th
98th
95th
75th
73rd
70th
65th
55th
45th
44th
43rd
41st
40th
39th
34th
15th
17th
30th
28th
35th
40th
Sand Point
Roosevelt
Pend Oreille
Montlake
Stevens
Grant
Pacific
Campus
Pinehurst
Ravenna
Lake City
Princeton
Latona
Thackeray
Leary
Stone
Fremont
Bertona
Harvard
Fuhrman
Gates
Memorial
Union
University
Banner
Midvale
Sand Point
429
491
438
71
76
74
685
287
422
505
546
348
424

Northgate Transit Center

From: Sand Point Way NE/40 Av NE

- ♦ Sand Point Way NE (from Rt 65)
- C NE 45 St
- L Montlake Blvd NE
- R NE 44 St
- C Pend Oreille Rd (enter UW campus)
- L Stevens Way
- L Grant Lane (NE 40 St)
- R 15 Av NE
- L NE Campus Pkwy
- R Brooklyn Av NE
- L NE 41 St
- R 11 Av NE
- C 12 Av NE
- L NE 75 St
- R Roosevelt Way NE
- L NE Northgate Way
- L 5 Av NE
- R NE 103 St
- L enter Northgate Transit Center
- S Bay 5 (drop off at back of bay)

When scheduled to Layover Area D
operate regular route

- 2 Bay 5
- C through Transit Center
- L NE 100 St
- L 3 Av NE
- R NE 103 St
- R 5 Av NE
- R NE 100 St
- S Layover Area D (3 Av NE)

University District

From: Northgate Transit Center

- ♦ Layover Area D (NE 100 St)
- C NE 100 St
- R enter Northgate Transit Center
- 2 Bay 1
- R NE 103 St
- L 5 Av NE
- R NE Northgate Way
- R Roosevelt Way NE
- S NE 45 St (All trips continue as Route 65)

Route 67 is grouped with Route 65

To		Base	
Northgate Transit Center	0005	North Base	04D5
University District	0403		

Southbound 67 to northbound 65 change at Roosevelt/NE 45.
Northbound 67 from southbound 65 change at Sand Pt Way/40 Av NE.

Route 67

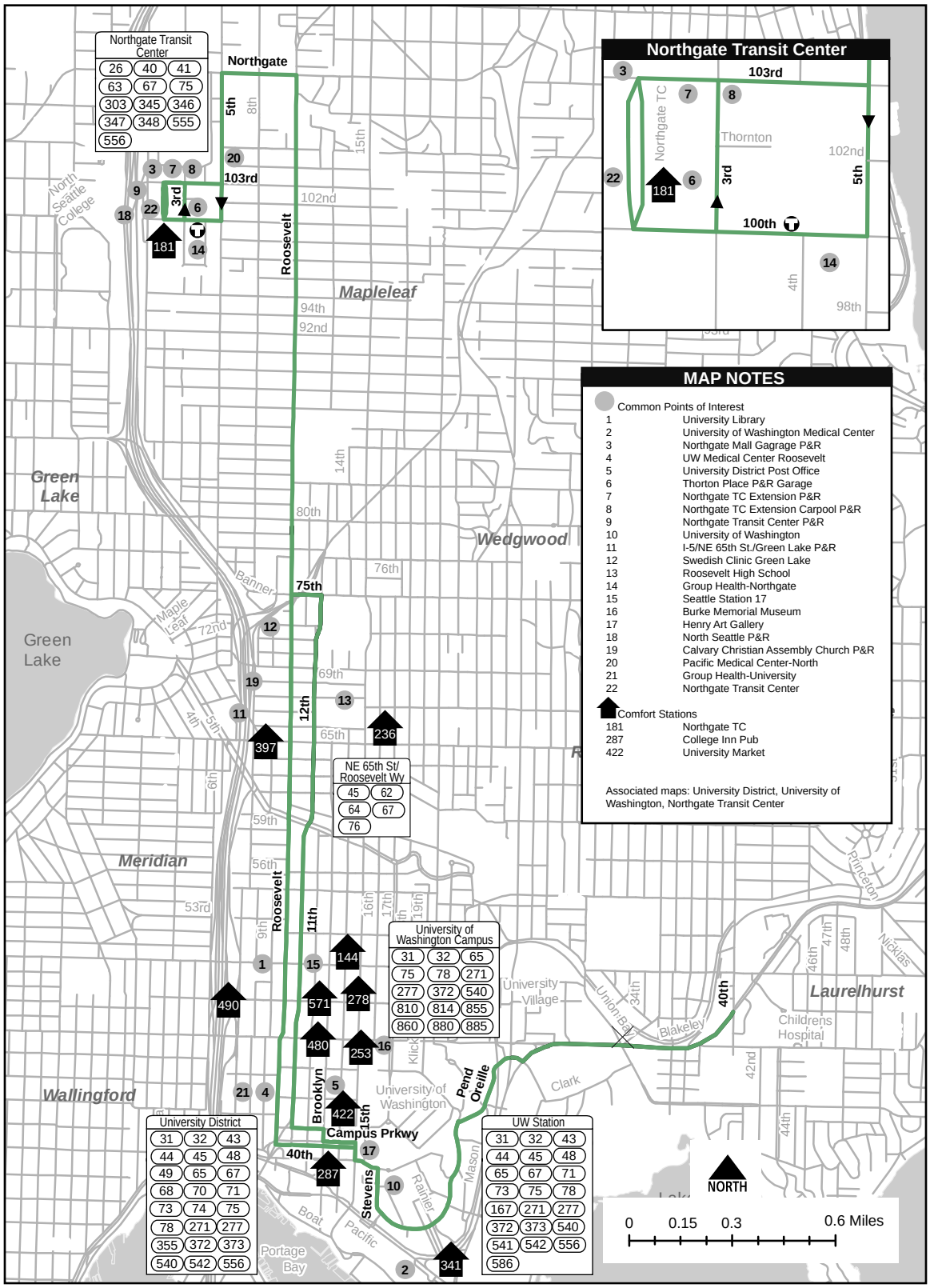

Northgate Transit Center
26 40 41
63 67 75
303 345 346
347 348 555
556
Northgate
5th
8th
15th
103rd
3rd
102nd
Roosevelt
North Seattle College
Mapleleaf
94th
92nd
Green Lake
14th
80th
Wedgwood
76th
Banner
75th
Maple Leaf
72nd
Green Lake
69th
12th
65th
4th
5th
6th
397
236
NE 65th St/ Roosevelt Wy
45 62
64 67
76
59th
Meridian
56th
53rd
Roosevelt
9th
11th
16th
17th
19th
University of Washington Campus
31 32 65
75 78 271
277 372 540
810 814 855
860 880 885
144
490
571
278
480
253
University Village
Union Bay
34th
Blakeley
40th
Laurelhurst
Childrens Hospital
Princeton
Nicklas
46th
47th
48th
42nd
44th
Wallingford
Brooklyn
University of Washington
Pend Oreille
Clark
422
15th
Campus Prkwy
40th
287
Stevens
Rainier
Mason
Boat
Pacific
Portage Bay
341
University District
31 32 43
44 45 48
49 65 67
68 70 71
73 74 75
78 271 277
355 372 373
540 542 556
UW Station
31 32 43
44 45 48
65 67 71
73 75 78
167 271 277
372 373 540
541 542 556
586
NORTH
0 0.15 0.3 0.6 Miles
Northgate Transit Center
103rd
Northgate TC
Thornton
102nd
3rd
5th
100th
4th
98th
MAP NOTES
Common Points of Interest
1 University Library
2 University of Washington Medical Center
3 Northgate Mall Gagrage P&R
4 UW Medical Center Roosevelt
5 University District Post Office
6 Thorton Place P&R Garage
7 Northgate TC Extension P&R
8 Northgate TC Extension Carpool P&R
9 Northgate Transit Center P&R
10 University of Washington
11 I-5/NE 65th St./Green Lake P&R
12 Swedish Clinic Green Lake
13 Roosevelt High School
14 Group Health-Northgate
15 Seattle Station 17
16 Burke Memorial Museum
17 Henry Art Gallery
18 North Seattle P&R
19 Calvary Christian Assembly Church P&R
20 Pacific Medical Center-North
21 Group Health-University
22 Northgate Transit Center
Comfort Stations
181 Northgate TC
287 College Inn Pub
422 University Market
Associated maps: University District, University of Washington, Northgate Transit Center

Route 70

Downtown Seattle

From: Brooklyn Av NE/NE NE 50 St

♦ Brooklyn Av NE
R NE 52 St
R University Way NE
L NE 50 St
R 15 Av NE
R NE Campus Pkwy
L University Bridge
C Eastlake Av E
R Fairview Av E
C Fairview Av N
C Fairview Av
L Boren Av
R Stewart St
L 3 Av
R 3 Av S
L S Main St
S

When scheduled to 5 Av S/S Jackson St
operate regular route
2 3 Av S
L 2 Av Ext S
L S Jackson St
S

When scheduled from 12 Av NE/NE 47 St
♦ 12 Av NE
L NE 45 St
R 15 Av NE
C regular route

When scheduled from S Jackson St/12 Av S
♦ S Jackson St
C S Jackson St
R 4 Av S
C regular route

University District

From: 3 Av S/S Main St

♦ S Main St
L 4 Av S
L Prefontaine Pl S
C 3 Av
R Virginia St
L Fairview Av
C Fairview Av N
C Fairview Av E
L Eastlake Av E
C University Bridge
R NE Campus Pkwy
L 15 Av NE
L NE 50 St
R Brooklyn Av NE
S

When scheduled from 5 Av S/S Jackson St
♦ S Jackson St
R 4 Av S
C regular route

When scheduled to 12 Av NE/NE 47 St
♦ operate regular route
2 15 Av NE
L NE 45 St
R 11 Av NE
R NE 47 St
R 12 Av NE
S

Awareness areas
600 3rd Av
1500 3rd Av
1900 3rd Av

To		*Base*	
Downtown Seattle	0604	Atlantic Base	05A0
University District	0602		

Route 70

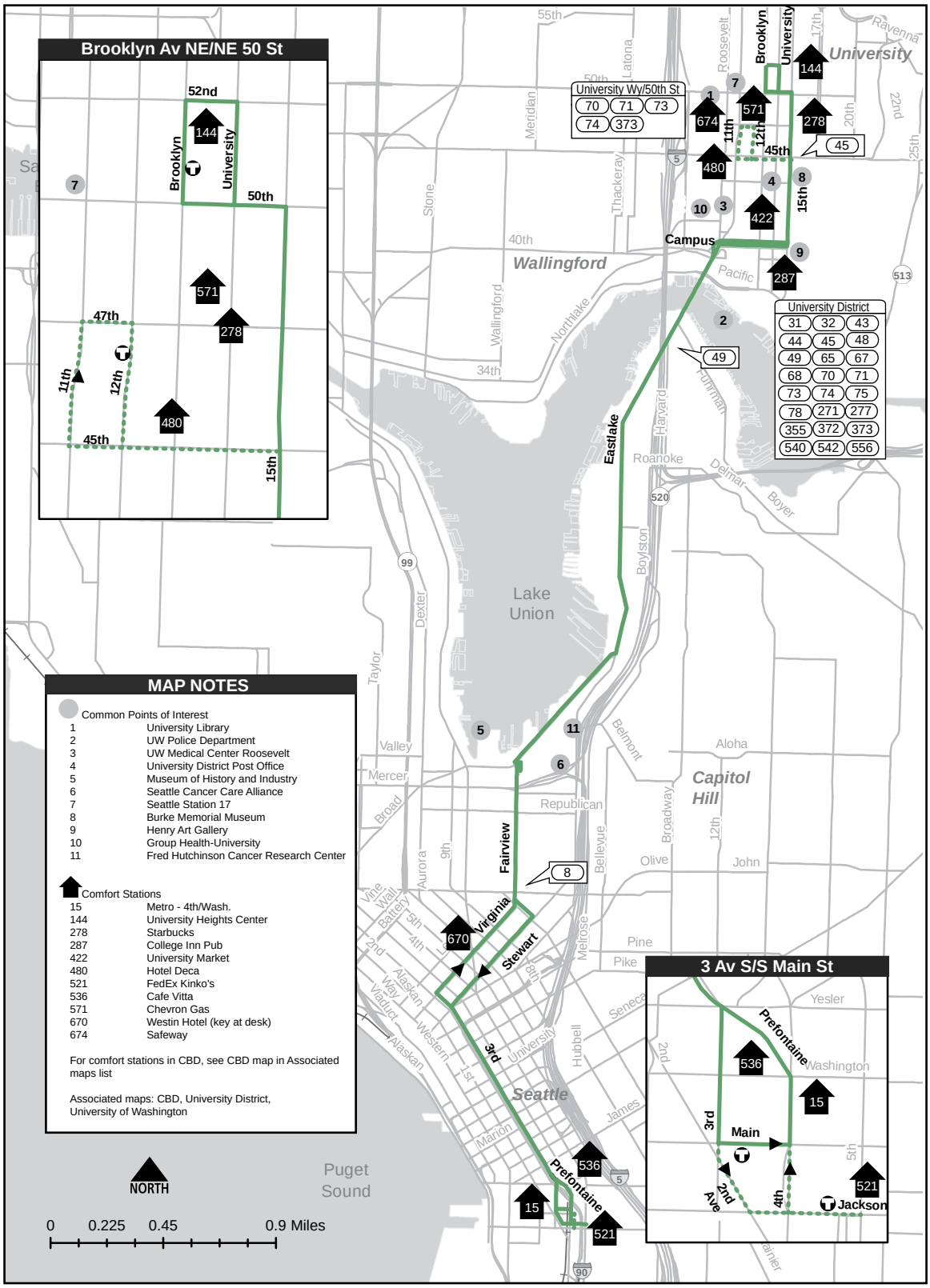

MAP NOTES

Common Points of Interest

1	University Library
2	UW Police Department
3	UW Medical Center Roosevelt
4	University District Post Office
5	Museum of History and Industry
6	Seattle Cancer Care Alliance
7	Seattle Station 17
8	Burke Memorial Museum
9	Henry Art Gallery
10	Group Health-University
11	Fred Hutchinson Cancer Research Center

Comfort Stations

15	Metro - 4th/Wash.
144	University Heights Center
278	Starbucks
287	College Inn Pub
422	University Market
480	Hotel Deca
521	FedEx Kinko's
536	Cafe Vitta
571	Chevron Gas
670	Westin Hotel (key at desk)
674	Safeway

For comfort stations in CBD, see CBD map in Associated maps list

Associated maps: CBD, University District, University of Washington

UW Station

From: Wedgewood

♦ NE 85 St
R 40 Av NE
L NE 75 St
R 55 Av NE

Slow order
10 mph or less on 55 Av NE between NE 70 St and NE 65 St

R NE 65 St
C NE Princeton Way
L NE 65 St

Slow order
20 mph or less on NE 65 St between 40 Av NE & 35 Av NE

L 15 Av NE
R Cowen Pl NE
C University Way NE
L NE Pacific St
L NE Pacific Pl
R Montlake Blvd NE
S UW Station Bay #4 (All trips will continue as Route 71)

When scheduled via 15 Av NE (Saturdays)
operate regular route

2 15 Av NE
C 15 Av NE
R NE 50 St
L University Way NE
C regular route

Wedgewood

From: UW Station

♦ UW Station Bay #4
C Montlake Blvd NE
R NE Pacific St
2 UW Station Bay #2
C NE Pacific St
R University Way NE
C Cowen Pl NE
L 15 Av NE
R NE 65 St

Slow order
20 mph or less on NE 65 St between 35 Av NE & 40 Av NE

L 50 Av NE
L NE 75 St
R 40 Av NE
L NE 85 St
R 38 Av NE

Slow order
15 mph or less on 38 Av NE between NE 85 St & NE 86 St and on NE 86 St between 38 Av NE & 35 Av NE

L NE 86 St
L 35 Av NE
L NE 85 St
S

When scheduled via 15 Av NE (Saturdays)
operate regular route

2 University Way NE
R NE 50 St
L 15 Av NE
C regular route

Route 71 is grouped with Routes 73, 74, 76

To:		***Base***	
Wedgwood/ Ravenna	0622	North Base	04D5
UW Station/ Ravenna	036B		

Route 71

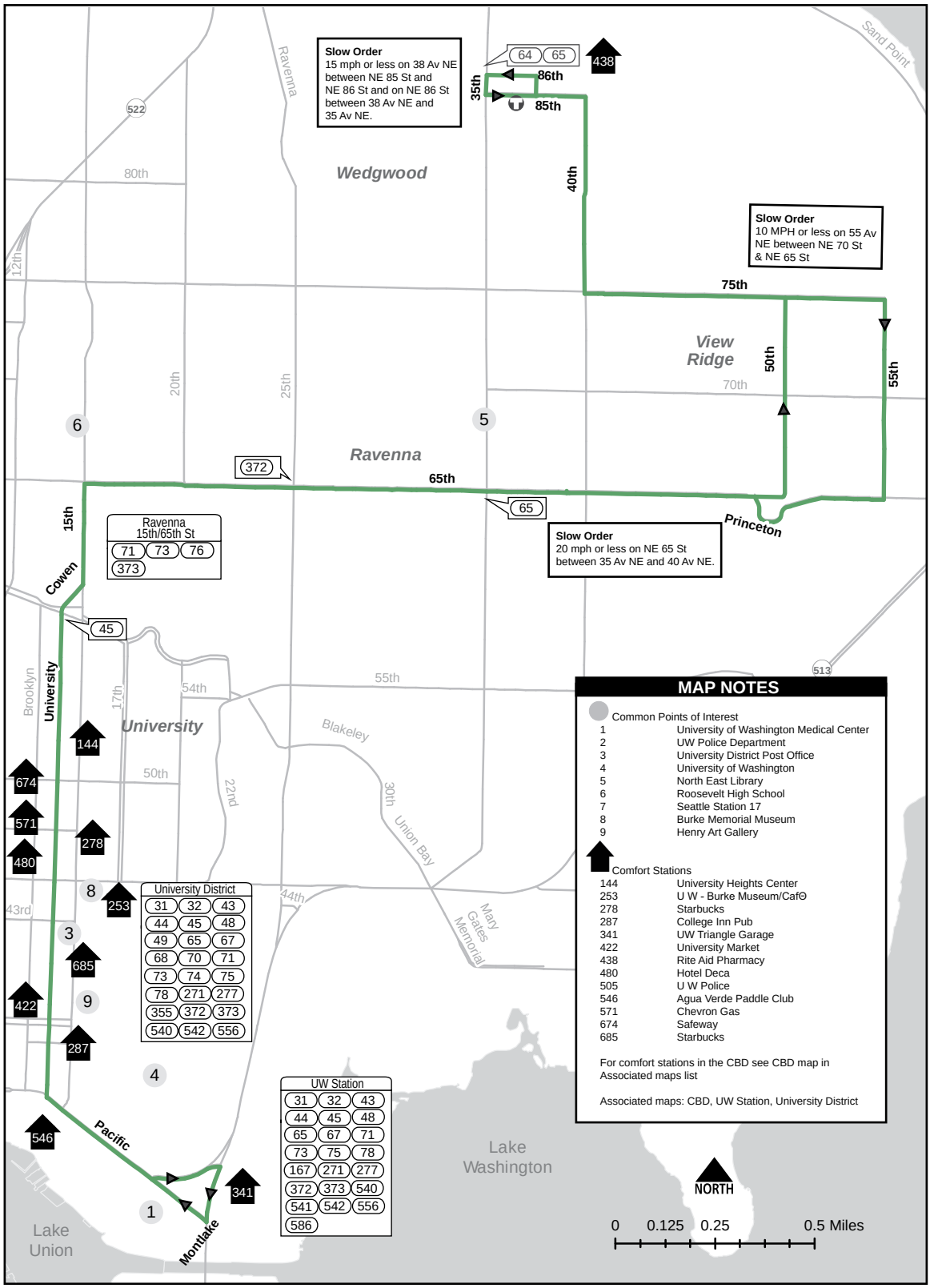

Slow Order
15 mph or less on 38 Av NE between NE 85 St and NE 86 St and on NE 86 St between 38 Av NE and 35 Av NE.
64
65
438
86th
35th
85th
40th
Slow Order
10 MPH or less on 55 Av NE between NE 70 St & NE 65 St
75th
50th
55th
View Ridge
70th
Wedgwood
Ravenna
Sand Point
522
80th
12th
20th
25th
6
5
372
65th
65
Princeton
Slow Order
20 mph or less on NE 65 St between 35 Av NE and 40 Av NE.
15th
Ravenna 15th/65th St
71
73
76
373
Cowen
45
Brooklyn
University
17th
54th
55th
513
University
Blakeley
144
674
50th
22nd
30th
571
278
480
Union Bay
8
253
43rd
44th
Mary Gates Memorial
3
685
422
9
287
4
546
Pacific
341
1
Montlake
Lake Union
Lake Washington
University District
31 32 43
44 45 48
49 65 67
68 70 71
73 74 75
78 271 277
355 372 373
540 542 556
UW Station
31 32 43
44 45 48
65 67 71
73 75 78
167 271 277
372 373 540
541 542 556
586
MAP NOTES
Common Points of Interest
1 University of Washington Medical Center
2 UW Police Department
3 University District Post Office
4 University of Washington
5 North East Library
6 Roosevelt High School
7 Seattle Station 17
8 Burke Memorial Museum
9 Henry Art Gallery
Comfort Stations
144 University Heights Center
253 U W - Burke Museum/CafΘ
278 Starbucks
287 College Inn Pub
341 UW Triangle Garage
422 University Market
438 Rite Aid Pharmacy
480 Hotel Deca
505 U W Police
546 Agua Verde Paddle Club
571 Chevron Gas
674 Safeway
685 Starbucks
For comfort stations in the CBD see CBD map in Associated maps list
Associated maps: CBD, UW Station, University District
NORTH
0 0.125 0.25 0.5 Miles

University District (UW Station)
From: Jackson Park

♦ NE 143 St
L 15 Av NE
R Cowen Pl NE
C University Way NE
L NE Pacific St
L NE Pacific PL
R Montlake Blvd NE
S UW Station Bay #4 (All trips will continue as 73 or 373)

When scheduled via 15 Av NE (Saturdays)
operate regular route

2 15 Av NE
C 15 Av NE
R NE 50 St
L University Way NE
C regular route

Jackson Park
From: University District (UW Station)

♦ UW Station Bay #4
C Montlake Blvd NE
R NE Pacific St
2 UW Station Bay #2
C NE Pacific St
R University Way NE
C Cowen Pl NE
L 15 Av NE
R NE 145 St
R 17 Av NE
R NE 143 St
S

When scheduled via 15 Av NE (Saturdays)
operate regular route

2 University Way NE
R NE 50 St
L 15 Av NE
C regular route

Route 73 is grouped with Routes 71, 74, 77, 373

To		*Base*	
UW Station	0405	North Base	04D5
Jackson Part	03FA		

Route 73

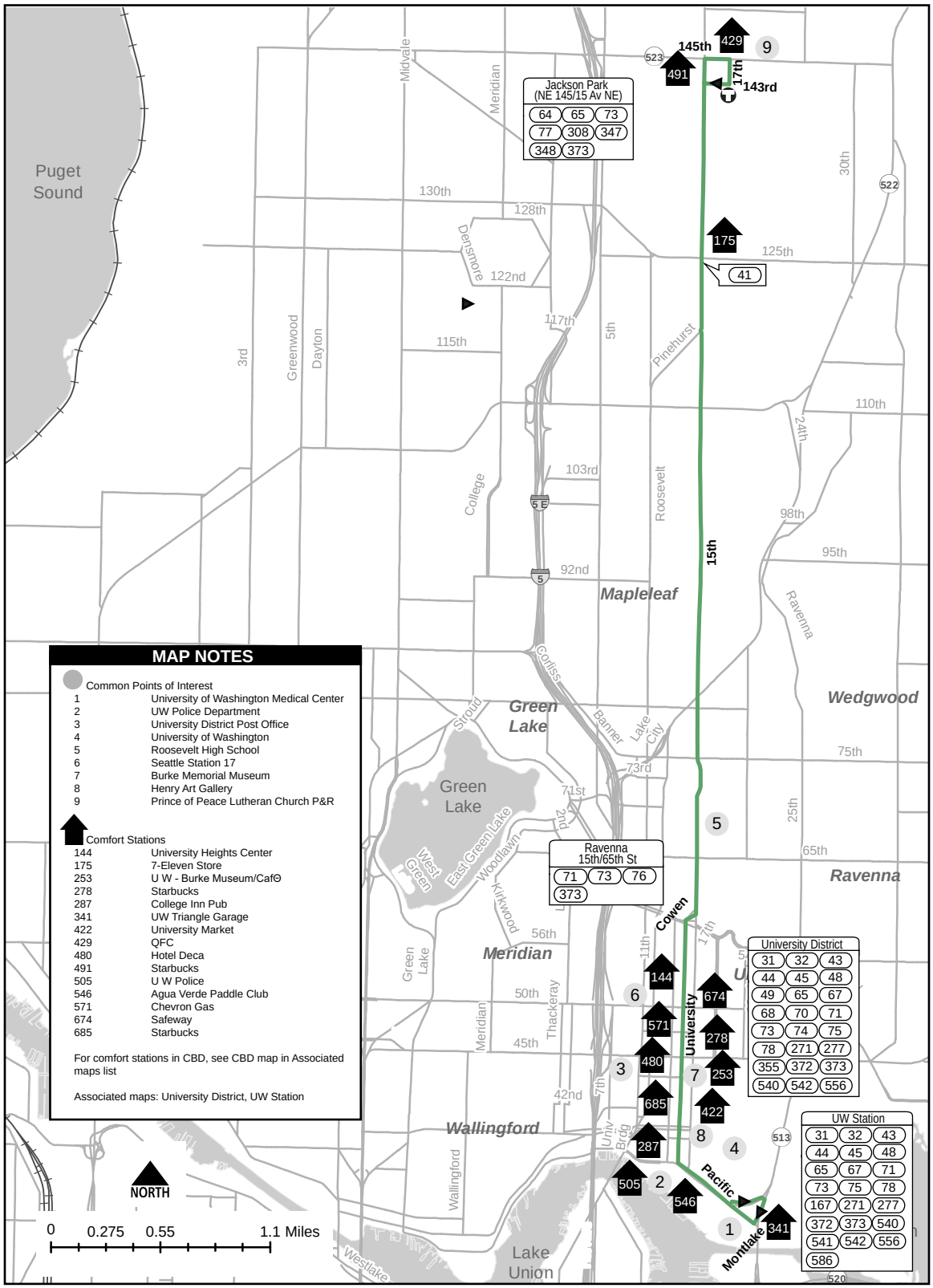
Puget Sound
Jackson Park (NE 145/15 Av NE)
64 65 73
77 308 347
348 373
145th
143rd
17th
15th
Cowen
University
Pacific
Montlake
Mapleleaf
Green Lake
Wedgwood
Ravenna
Meridian
Wallingford
Lake Union
Ravenna 15th/65th St
71 73 76
373
University District
31 32 43
44 45 48
49 65 67
68 70 71
73 74 75
78 271 277
355 372 373
540 542 556
UW Station
31 32 43
44 45 48
65 67 71
73 75 78
167 271 277
372 373 540
541 542 556
586
MAP NOTES
Common Points of Interest
1 University of Washington Medical Center
2 UW Police Department
3 University District Post Office
4 University of Washington
5 Roosevelt High School
6 Seattle Station 17
7 Burke Memorial Museum
8 Henry Art Gallery
9 Prince of Peace Lutheran Church P&R
Comfort Stations
144 University Heights Center
175 7-Eleven Store
253 U W - Burke Museum/Caf©
278 Starbucks
287 College Inn Pub
341 UW Triangle Garage
422 University Market
429 QFC
480 Hotel Deca
491 Starbucks
505 U W Police
546 Agua Verde Paddle Club
571 Chevron Gas
674 Safeway
685 Starbucks
For comfort stations in CBD, see CBD map in Associated maps list
Associated maps: University District, UW Station
NORTH
0 0.275 0.55 1.1 Miles

Downtown Seattle

From: Sand Point

♦ Sand Point Way NE
C Sand Point Way NE
R Princeton Av NE
L NE 55 St

Slow order
20 mph or less on NE 55 St between 40 Av NE and 35 Av NE

R Ravenna Pl NE
R Ravenna Av NE
C NE Ravenna Blvd
L 20 Av NE
R NE 50 St
L Roosevelt Way NE
R NE 42 St
C enter S/B I-5 Express Lanes
C I-5 Express lanes
R "Pike St" exit
R "Transit only" lane
C Bay "i" route through CPS
C Bay "C" route through tunnel
2 IDS stop
S

When Express Lanes closed
operate regular route
2 NE Campus Pkwy
L University Bridge
C Eastlake Av E
R Stewart St
L 9 Av
R enter CPS
C regular tunnel route

Express lanes advisory
Never enter express lanes if signage is blank or closed

When needing to use comfort station at NOAA. Leave terminal early with sufficient time to use comfort station.

♦ Sand Point Way NE
L NE NOAA Dr

Slow order
10 mph or less on all roadways in NOAA except NE NOAA Dr.

L N-S rdwy (follow signs to Bldg #3)
S NOAA Bldg #3 layover zone. Comfort station is within Bldg #3
C N-S rdwy
C counterclockwise loop
L main rdwy to NE NOAA Dr
R NE NOAA Dr

Slow order
5 mph or less when passing gate guard entering or exiting NOAA.

L Sand Point Way NE
C regular route

Sand Point

From: Downtown Seattle

♦ Lane 2, 3 or 4
C Bay "A" route through tunnel
C CPS Bay A/B
C enter N/B I-5 Express Lanes
C I-5 Express Lanes
R "NE 42 St" exit
C NE 42 St
R Roosevelt Way NE
L NE 41 St
L Eastlake Ave NE
C 11 Av NE
R NE 50 St
L 20 Av NE
R NE Ravenna Blvd
C Ravenna Av NE
L NE 55 St

Slow order
20 mph or less on NE 55 St between 35 Av NE & 40 Av NE

R Princeton Av NE
L Sand Point Way NE
S

When scheduled from 6 Av S/ S Royal Brougham St

♦ 6 Av S
L S Royal Brougham Way
R SODO Busway
C enter IDS (N/B)
C Lane #5
C regular route

When Express Lanes closed
operate via N/B I-5 regular lanes

♦ Lane 2 or 3
C Bay "A" route through tunnel
R flyover ramp
R Olive Way
L enter N/B I-5
C I-5
R "NE 45 St/NE 50 St" Exit (#169)
C "NE 45 St" exit (use right lane)
C 7 Av NE
R NE 45 St
R Roosevelt Way NE
L NE Campus Pkwy
C regular route

Route 74 is grouped with Routes 71, 73

To		Base	
Downtown Seattle	0116	North Base	04D5
Sand Point Way	028F		

Route 74

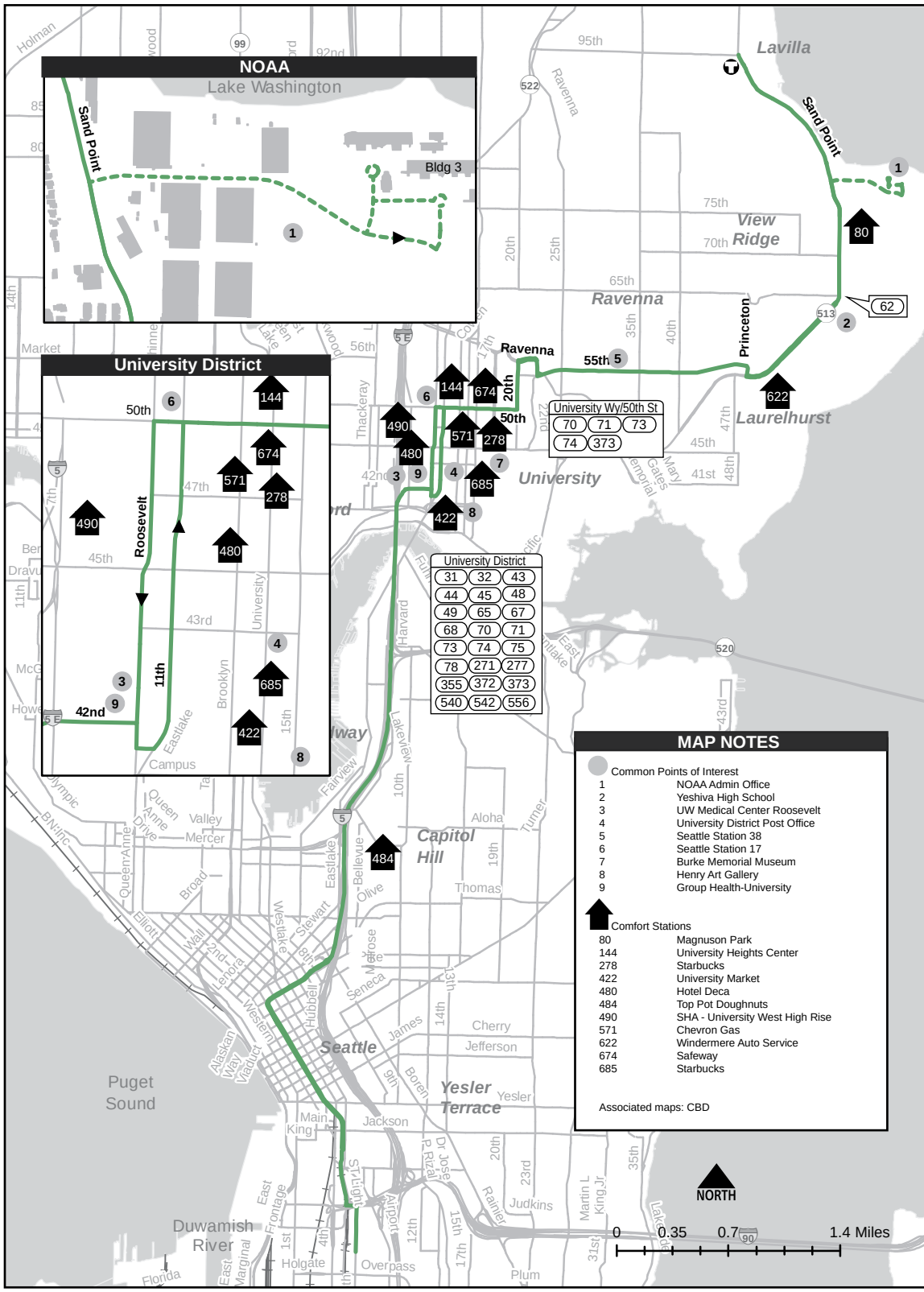
NOAA
Lake Washington
Sand Point
Bldg 3
University District
50th
Roosevelt
11th
42nd
47th
45th
43rd
University
Brooklyn
Eastlake
Campus
Ravenna
55th
20th
50th
University Wy/50th St
70 71 73
74 373
University District
31 32 43
44 45 48
49 65 67
68 70 71
73 74 75
78 271 277
355 372 373
540 542 556
Lavilla
Sand Point
View Ridge
Ravenna
Princeton
Laurelhurst
University
Capitol Hill
Seattle
Yesler Terrace
Puget Sound
Duwamish River
MAP NOTES
Common Points of Interest
1 NOAA Admin Office
2 Yeshiva High School
3 UW Medical Center Roosevelt
4 University District Post Office
5 Seattle Station 38
6 Seattle Station 17
7 Burke Memorial Museum
8 Henry Art Gallery
9 Group Health-University
Comfort Stations
80 Magnuson Park
144 University Heights Center
278 Starbucks
422 University Market
480 Hotel Deca
484 Top Pot Doughnuts
490 SHA - University West High Rise
571 Chevron Gas
622 Windermere Auto Service
674 Safeway
685 Starbucks
Associated maps: CBD
NORTH
0 0.35 0.7 1.4 Miles

University District

From: Northgate Transit Center SE Layover

- ♦ Make U-turn; proceed N/B through Transit Center
- 2 Bay 1
- C through Transit Center
- R NE 103 St
- L 5 Av NE
- R NE Northgate Way

Slow order
20 mph or less on NE Northgate Way between 24 Av NE & Lk City Way NE

- L Lake City Way NE
- R NE 125 St
- C Sand Point Way NE
- S 40 Av NE (all trips to Rt 31,32 or to Campus Pkwy)

When scheduled from NE 100 St/4 Av NE

- ♦ NE 100 St
- R enter Northgate Transit Center
- 2 Bay 1
- C regular route

When scheduled to University Way NE/ NE Campus Pkwy
regular route

- 2 Sand Point Way NE
- C NE 45 St
- L Montlake Blvd NE
- R NE 44 St
- C Pend Oreille Rd (enter UW Campus)
- L Stevens Way
- L NE 40 St (Grant Lane)
- R 15 Av NE
- L NE Campus Pkwy
- S (ns University Way NE)

Northgate

From: Brooklyn Av NE/NE Pacific St

- ♦ NE Pacific St
- L Brooklyn Av NE
- R NE Campus Pkwy
- R 15 Av NE
- L NE 40 St/Grant Lane (enter UW)
- R Stevens Way
- R Pend Oreille Rd
- C NE 44 St
- L Montlake Blvd NE
- C NE 45 St
- L Sand Point Way NE
- C NE 125 St
- L Lake City Way NE
- R NE Northgate Way
- L 5 Av NE
- R NE 103 St
- L enter Northgate Transit Center
- 2 Bay 5 (back of bay for drop off only)
- C through Transit Center
- S (SE layover area)\

When scheduled from University Way NE/ NE Campus Pkwy

- ♦ NE Campus Pkwy (westbound)
- L 12 Av NE
- L NE Campus Pkwy (eastbound)
- C regular route

When scheduled to NE 100 St/4 Av NE

- 2 Northgate Transit Center Bay 5
- C through Transit Center
- L NE 100 St
- L 3 Av NE
- R NE 103 St
- R 5 Av NE
- R NE 100 St
- S (layover)

Awareness areas
9500 Sand Point Way

Route 75 is grouped with Routes 31, 32, 65

To		Base	
Northgate	012B	North	04D5
at Lake City Way/NE 125 St	040A		
University District	013F		
at Lake City Way/NE 125 St	0196		

When scheduled from Routes 31, 32 to Routes 65, 75, change signs at Brooklyn Av NE/NE Pacific St.
When scheduled from Routes 65, 75 to Routes 31, 32, change signs at NE 40 St/Sand Point Way NE.

Route 75

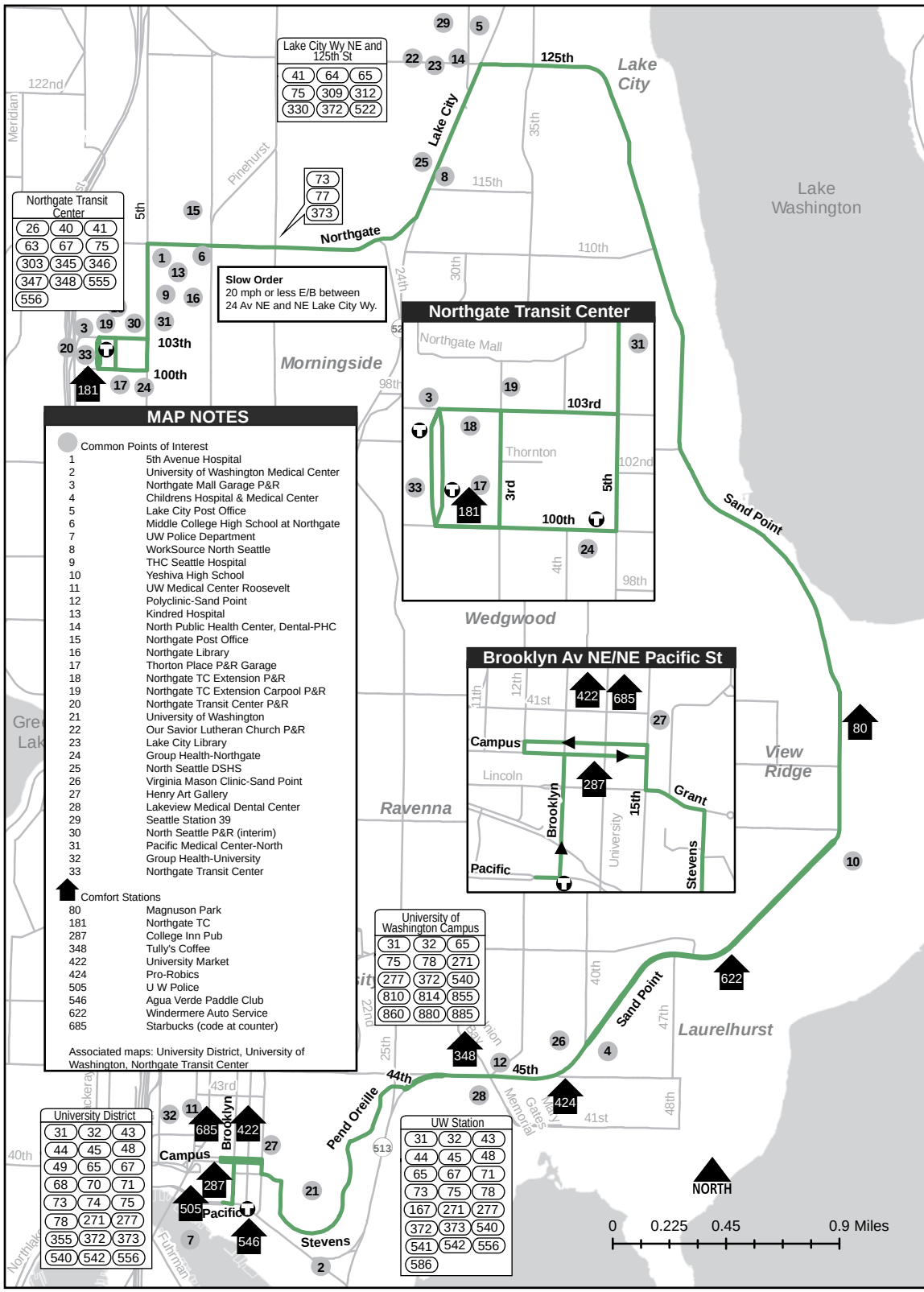

MAP NOTES

Common Points of Interest

1	5th Avenue Hospital
2	University of Washington Medical Center
3	Northgate Mall Garage P&R
4	Childrens Hospital & Medical Center
5	Lake City Post Office
6	Middle College High School at Northgate
7	UW Police Department
8	WorkSource North Seattle
9	THC Seattle Hospital
10	Yeshiva High School
11	UW Medical Center Roosevelt
12	Polyclinic-Sand Point
13	Kindred Hospital
14	North Public Health Center, Dental-PHC
15	Northgate Post Office
16	Northgate Library
17	Thorton Place P&R Garage
18	Northgate TC Extension P&R
19	Northgate TC Extension Carpool P&R
20	Northgate Transit Center P&R
21	University of Washington
22	Our Savior Lutheran Church P&R
23	Lake City Library
24	Group Health-Northgate
25	North Seattle DSHS
26	Virginia Mason Clinic-Sand Point
27	Henry Art Gallery
28	Lakeview Medical Dental Center
29	Seattle Station 39
30	North Seattle P&R (interim)
31	Pacific Medical Center-North
32	Group Health-University
33	Northgate Transit Center

Comfort Stations

80	Magnuson Park
181	Northgate TC
287	College Inn Pub
348	Tully's Coffee
422	University Market
424	Pro-Robics
505	U W Police
546	Agua Verde Paddle Club
622	Windermere Auto Service
685	Starbucks (code at counter)

Associated maps: University District, University of Washington, Northgate Transit Center

Downtown Seattle

From: Wedgwood

♦ 35 Av NE
R NE 85 St
R 40 Av NE
L NE 75 St
R 55 Av NE

Slow order
10 mph or less on 55 Av NE between NE 70 St and NE 65 St

R NE 65 St
C NE Princeton Way
L NE 65 St

Slow order
20 mph or less on NE 65 St between 40 Av NE & 35 Av NE

L E Ravenna Blvd
R enter S/B I-5
L enter Express lanes
C I-5 Express lanes
R "Pike St" exit
C Convention Pl
C Union St
L 2 Av
C 2 Av Ext S
S (S Jackson St)

When scheduled from 35 Av NE/NE 85 St (E/B)
C NE 85 St

When Express lanes are closed
operate regular route

2 E Ravenna Blvd
R enter S/B I-5
C S/B I-5 regular lanes
R "Union St" Exit (#165C)
C Union St
C regular route

Wedgwood

From: Atlantic Base NW Yard Lane N9

♦ NW Yard Lane N9
R 6 Av S
L Seattle Blvd S
R 4 Av S
C 4 Av
R Pike St
L enter N/B I-5 Express Lanes
C I-5 Express Lanes
R "NE 42 St" exit
L 7 Av NE
L I-5 exit lane (middle lane)
C enter HOV Lane (operate left of bus Island)
L enter N/B I-5
C I-5
R "Ravenna Blvd/ NE 65 St" Exit (#170)
L 8 Av NE
R NE 65 St

Slow order
20 mph or less on NE 65 St between 35 Av NE & 40 Av NE

L 50 Av NE
L NE 75 St
R 40 Av NE
L NE 85 St
R 35 Av NE
S (NE 87 St)

When scheduled from 6 Av S/S Atlantic St

♦ 6 Av S
C 6 Av S
C regular route

When Express lanes are closed:
operate regular route

2 Pike St
L 8 Av
R Olive Way
L enter to N/B I-5 regular lanes
C I-5
R "Ravenna Blvd/NE 65 St" Exit (#170)
C regular route

Express lanes advisory
Never enter express lanes if signage is blank or closed

Route 76 is grouped with Route 71

To		Base	
Downtown Seattle	04A5	North Base	04D5
Wedgwood	07F5		

Route 76

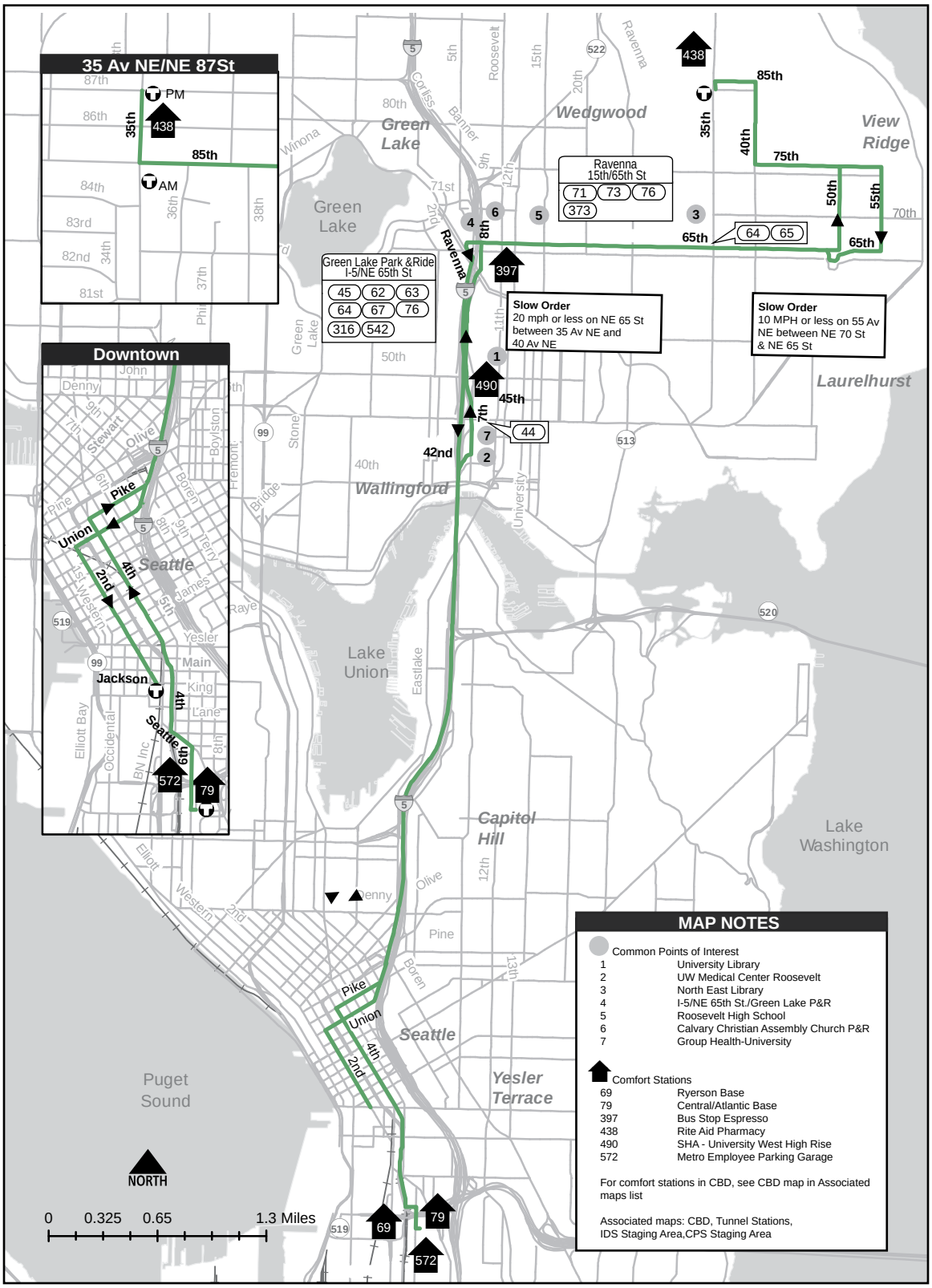
35 Av NE/NE 87St
PM
438
AM
Downtown
Green Lake Park &Ride
I-5/NE 65th St
45 62 63
64 67 76
316 542
Ravenna
15th/65th St
71 73 76
373
Slow Order
20 mph or less on NE 65 St between 35 Av NE and 40 Av NE
Slow Order
10 MPH or less on 55 Av NE between NE 70 St & NE 65 St
397
490
44
64 65
572
79
69
Green Lake
Wedgwood
View Ridge
Laurelhurst
Wallingford
Seattle
Lake Union
Capitol Hill
Lake Washington
Puget Sound
Yesler Terrace
NORTH
0 0.325 0.65 1.3 Miles
MAP NOTES
Common Points of Interest
1 University Library
2 UW Medical Center Roosevelt
3 North East Library
4 I-5/NE 65th St./Green Lake P&R
5 Roosevelt High School
6 Calvary Christian Assembly Church P&R
7 Group Health-University
Comfort Stations
69 Ryerson Base
79 Central/Atlantic Base
397 Bus Stop Espresso
438 Rite Aid Pharmacy
490 SHA - University West High Rise
572 Metro Employee Parking Garage
For comfort stations in CBD, see CBD map in Associated maps list
Associated maps: CBD, Tunnel Stations, IDS Staging Area,CPS Staging Area

Downtown Seattle

From: 10 Av NE/NE 175 St

♦ NE 175 St
R 15 Av NE
L 15 Av NE (at NE 117 St)
R Lake City Way NE
C enter S/B I-5 Express lanes
C I-5 Express lanes
R "Pike St" exit
C Convention Pl
C Union St
L 2 Av
C 2 Av Ext S
S (S Jackson St)

When Express lanes are closed
operate regular route

2 Lake City Way NE/I-5
C enter S/B I-5 regular. lanes
C I-5
R "Union St" Exit (#165C)
C Union St
C regular route

North City

From: Atlantic Base NW Yard Lane N9

♦ NW Yard Lane N9
R 6 Av S
L Seattle Blvd S
R 4 Av S
C 4 Av
R Pike St
L entr N/B I-5 Express Lanes
C I-5 Express Lanes
L "Lake City Way" exit
C Lake City Way NE
R NE 80 St
L 15 Av NE
L NE 175 St
S (10 Av NE)

When Express lanes are closed:
operate regular route

2 Pike St
L 8 Av
R Olive Way
L enter to N/B I-5 regular lanes
C I-5
R "SR-522/Bothell/Lake City Way" Exit (#171)
C Lake City Way NE (SR-522)
C regular route

Express lanes advisory
Never enter express lanes if signage is blank or closed

Route 77 is grouped with Route 73

To		Base	
Downtown Seattle	060A	North Base	04D5
North City	060C		

Bus Zones – Special Instructions

Northbound on 15 Av NE from NE 92 St to NE 104 St and southbound on 15 Av NE from NE 96 St to NE 94 St, load or unload riders from regular traffic lanes. Use your 4-way flashers and keep alert for passing motorists.

Route 77

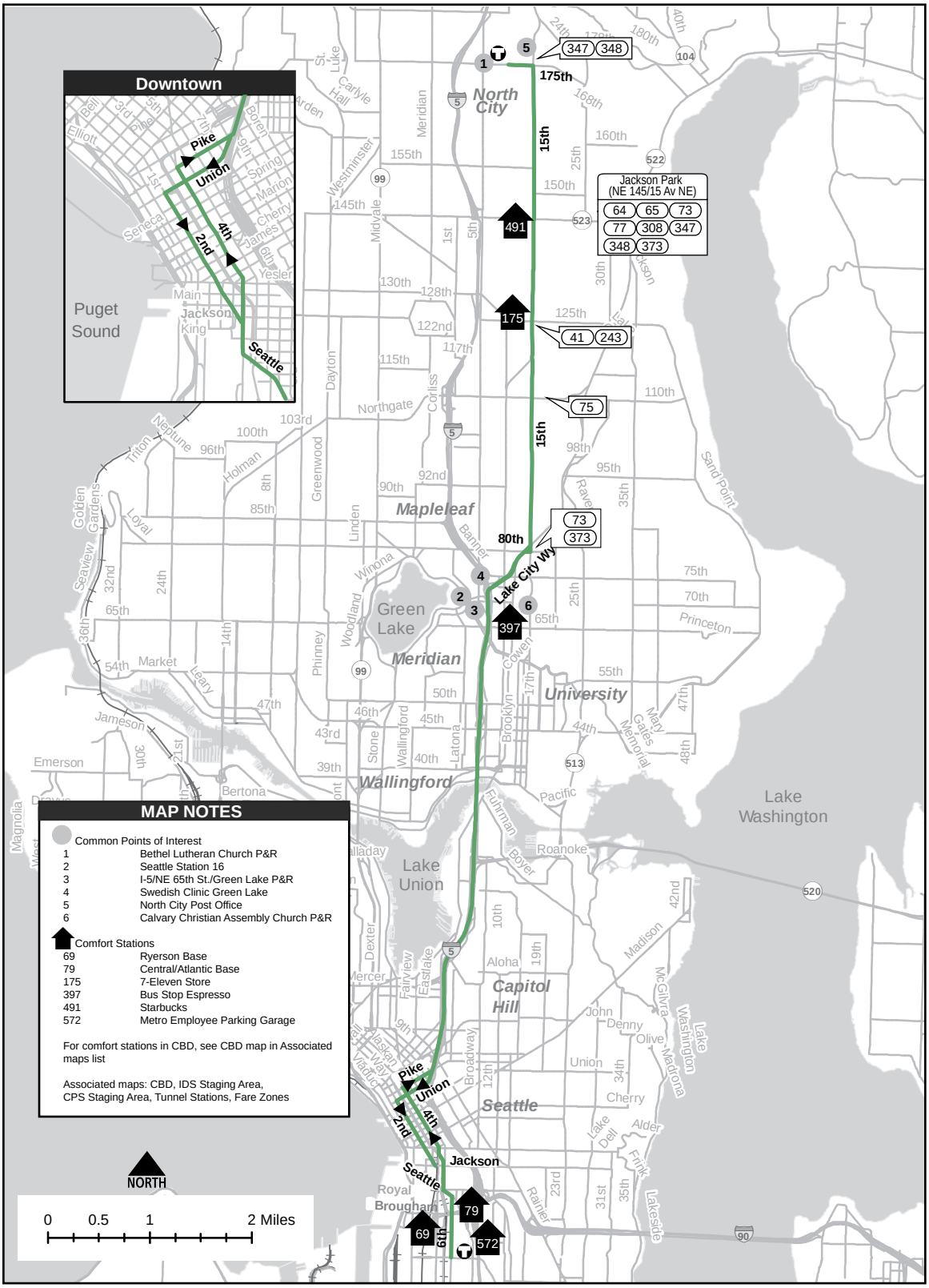
Downtown
Pike
Union
4th
2nd
Seattle
Puget Sound
Jackson
Jackson Park (NE 145/15 Av NE)
64 65 73
77 308 347
348 373
347 348
175th
15th
North City
491
175
41 243
75
73
373
80th
Lake City Wy
397
Mapleleaf
Green Lake
Meridian
University
Wallingford
Lake Union
Capitol Hill
Seattle
Royal Broughan
79
69
572
Lake Washington
MAP NOTES
Common Points of Interest
1 Bethel Lutheran Church P&R
2 Seattle Station 16
3 I-5/NE 65th St./Green Lake P&R
4 Swedish Clinic Green Lake
5 North City Post Office
6 Calvary Christian Assembly Church P&R
Comfort Stations
69 Ryerson Base
79 Central/Atlantic Base
175 7-Eleven Store
397 Bus Stop Espresso
491 Starbucks
572 Metro Employee Parking Garage
For comfort stations in CBD, see CBD map in Associated maps list
Associated maps: CBD, IDS Staging Area, CPS Staging Area, Tunnel Stations, Fare Zones
NORTH
0 0.5 1 2 Miles

University District

From: Laurelhurst (Children's Hospital)

- ♦ Children's Hospital Loop
- C Thru loop
- R NE 45 St
- L 42 Av NE
- R NE 41 St
- C Mary Gates Memorial Dr (road veers right)
- L NE 45 St
- L Montake Blvd NE
- R NE 44 St
- C Pend Oreille Rd (UW Campus)
- L Stevens Way
- S (all trips continue back to Laurelhurst)

Laurelhurst (Children's Hospital)

From: University District

- ♦ Stevens Way
- L Grant Ln
- L 15 Av NE
- L NE Pacific St
- L NE Pacific Pl
- L Montlake Blvd NE
- 2 UW Station Bay #3
- C Montlake Blvd NE
- C NE 45 St
- R Mary Gates Memorial Dr
- C NE 41 St (road veers left)
- L 42 Av NE
- R NE 45 St
- L enter Children's Hospital (just west of 45 Av NE)
- S

To		*Base*	
University DIstrict	0191	North Base	04D5
Laurelhurst	018E		

Route 78

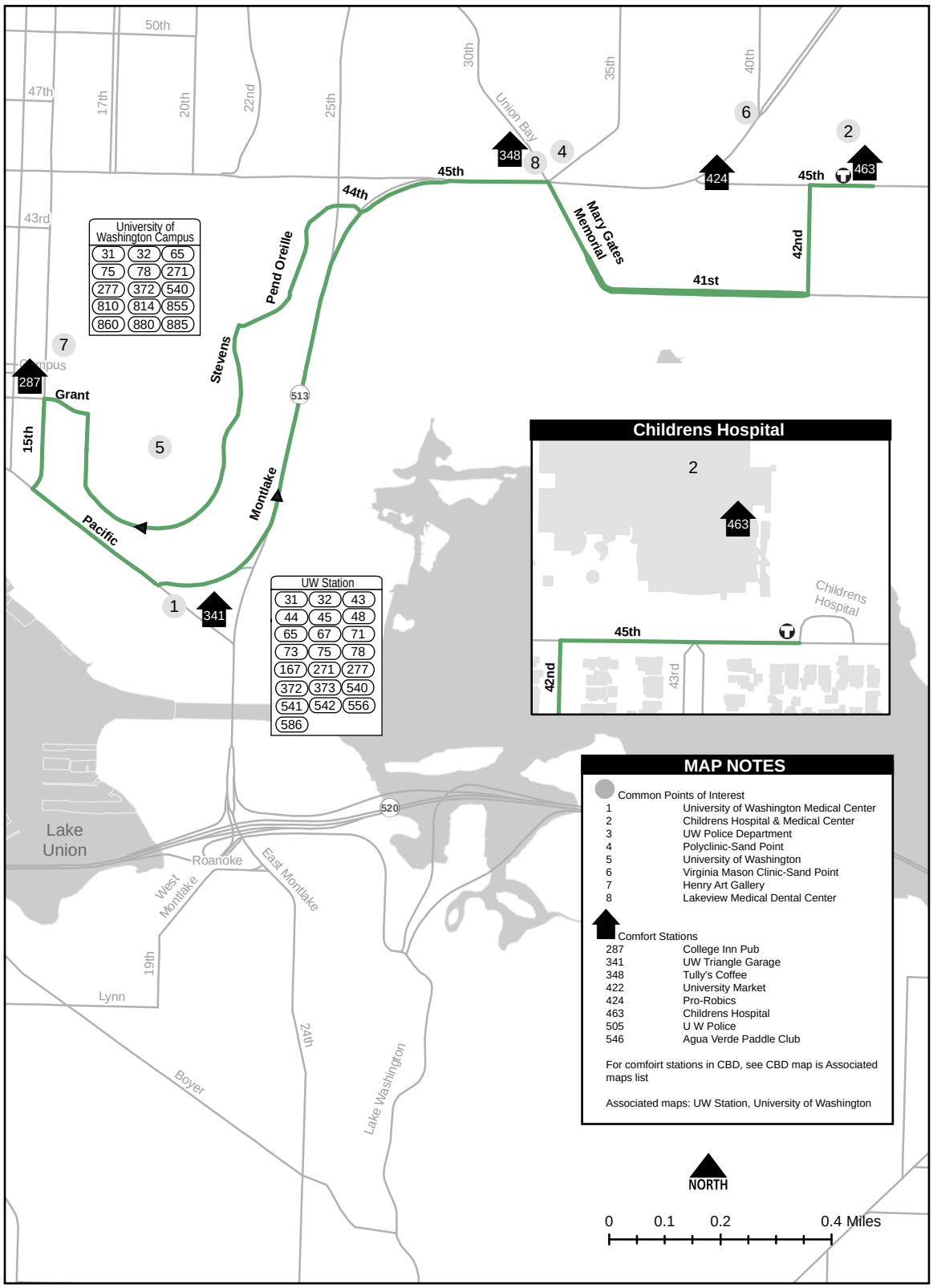
50th
47th
17th
20th
22nd
25th
30th
35th
40th
Union Bay
43rd
45th
44th
Mary Gates Memorial
41st
42nd
Pend Oreille
Stevens
Grant
15th
Pacific
Montlake
513
520
Lake Union
Roanoke
West Montlake
East Montlake
19th
Lynn
24th
Boyer
Lake Washington
348
424
463
287
341
University of Washington Campus
31 32 65
75 78 271
277 372 540
810 814 855
860 880 885
UW Station
31 32 43
44 45 48
65 67 71
73 75 78
167 271 277
372 373 540
541 542 556
586
Childrens Hospital
Childrens Hospital
MAP NOTES
Common Points of Interest
1 University of Washington Medical Center
2 Childrens Hospital & Medical Center
3 UW Police Department
4 Polyclinic-Sand Point
5 University of Washington
6 Virginia Mason Clinic-Sand Point
7 Henry Art Gallery
8 Lakeview Medical Dental Center
Comfort Stations
287 College Inn Pub
341 UW Triangle Garage
348 Tully's Coffee
422 University Market
424 Pro-Robics
463 Childrens Hospital
505 U W Police
546 Agua Verde Paddle Club
For comfoirt stations in CBD, see CBD map is Associated maps list
Associated maps: UW Station, University of Washington
NORTH
0 0.1 0.2 0.4 Miles

Downtown Seattle

From: 1 Av NE/NE 80 St

♦ 1 Av NE
L N 80 St
R Wallingford Av N
L N 85 St
L Greenwood Av N
C Phinney Av N
L N 43 St
R Fremont Av N
L Fremont Way N
R Aurora Av N
R Raye St
(first right at south end of Aurora Bridge)
C Queen Anne Dr
L 1 Av N
R Smith St
L Queen Anne Av N
L Boston St
R 5 Av N
C Taylor Av N
R Valley St
L 5 Av N
C Cedar St
L 3 Av
L Spring St
L 4 Av
L Seneca St
R 3 Av
S ns Pine St

When scheduled to Central Base (4:01 a.m. trip)
Operate regular route

2 Aurora Av N
R Valley St
L 5 Av N
C Cedar St
L 3 Av
C 3 Av S
L 2 Av Ext S
C 4 Av S
L S Royal Brougham Way
R Airport Way S
R S Massachusetts St
S entr Central Base

East Green Lake

From: 3 Av Pine/Pine St (northbound)

♦ 3 Av (ns Pine St)
C 3 Av
R Cedar St
C 5 Av N
R Valley St
L Taylor Av N
C 5 Av N
L Boston St
R Queen Anne Av N
R W Smith St
L 1 Av N
R Queen Anne Dr
C Ray St (to the left)
C 6 Av N
R Halladay St
R Aurora Av N
R Bridge Way N
L Stone Way N
R N 45 St
L Meridian Av N
R N 55 St
C N 56 St
L Kirkwood Pl N
R Meridian Av N
R Woodlawn Av N
C Woodlawn Av NE
C 1 Av NE
S (NE 80 St)

2:15 Trip

♦ 6 Av S
L S Royal Brougham Way
R 4 Av S
L Prefontaine Pl S
C 3 Av
2 stop

To		*Base*	
Downtown Seattle	01E1	Central (via Airport Way)	0026
East Green Lake	01E0		

When through routed inbound to outbound, change signs at 3 Av/Cedar St.

Route 82

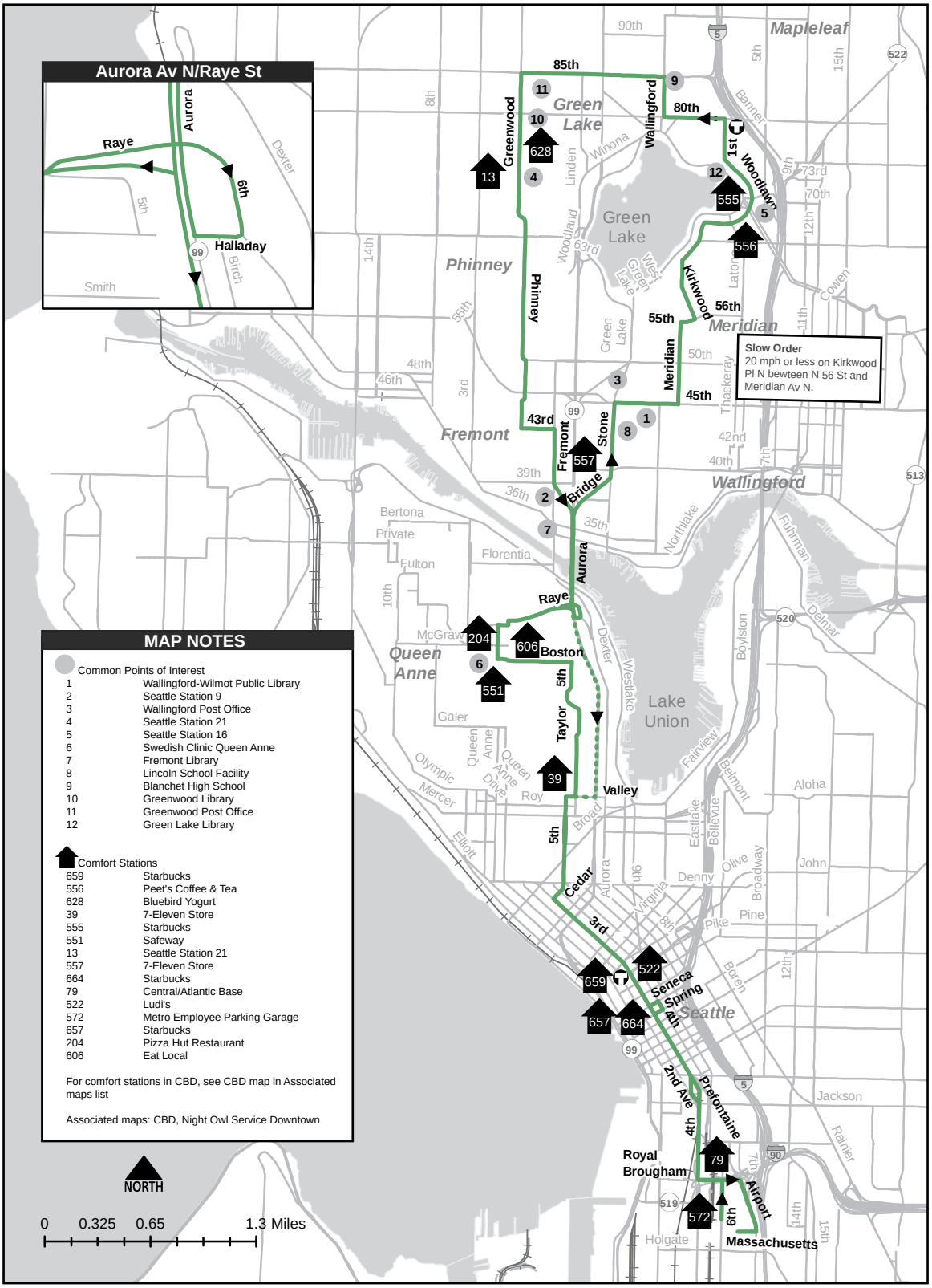
Aurora Av N/Raye St
Raye
Aurora
6th
Halladay
Dexter
Birch
Smith
Slow Order
20 mph or less on Kirkwood Pl N bewteen N 56 St and Meridian Av N.
MAP NOTES
Common Points of Interest
1 Wallingford-Wilmot Public Library
2 Seattle Station 9
3 Wallingford Post Office
4 Seattle Station 21
5 Seattle Station 16
6 Swedish Clinic Queen Anne
7 Fremont Library
8 Lincoln School Facility
9 Blanchet High School
10 Greenwood Library
11 Greenwood Post Office
12 Green Lake Library
Comfort Stations
659 Starbucks
556 Peet's Coffee & Tea
628 Bluebird Yogurt
39 7-Eleven Store
555 Starbucks
551 Safeway
13 Seattle Station 21
557 7-Eleven Store
664 Starbucks
79 Central/Atlantic Base
522 Ludi's
572 Metro Employee Parking Garage
657 Starbucks
204 Pizza Hut Restaurant
606 Eat Local
For comfort stations in CBD, see CBD map in Associated maps list
Associated maps: CBD, Night Owl Service Downtown
NORTH
0 0.325 0.65 1.3 Miles
Mapleleaf
Green Lake
Phinney
Fremont
Wallingford
Meridian
Queen Anne
Lake Union
Seattle
85th
80th
56th
55th
45th
43rd
39th
36th
Greenwood
Wallingford
1st
Woodlawn
Kirkwood
Meridian
Stone
Fremont
Bridge
Aurora
Raye
Boston
5th
Taylor
Valley
Cedar
3rd
Seneca
Spring
4th
2nd Ave
Prefontaine
Royal Brougham
Airport
6th
Massachusetts
628
13
555
556
557
204
606
551
39
659
657
664
522
79
572

Downtown Seattle

From: 15 Av NE/NE 80 St

♦ NE 80 St
R 20 Av NE
L NE 65 St
R 35 Av NE
R NE 55 St
R 25 Av NE
L NE 65 St
L 15 Av NE
R Cowen Pl NE
C University Way NE
R NE Campus Pkwy
L University Bridge
C Eastlake Av E
R Fairview Av E
C Fairview Av N
C Fairview Av
L Boren Av
R Stewart St
L 5 Av
R Union
R 3 Av
S ns Pine St

When scheduled to Central Base
Operate regular route
2 Stewart St
L 3 Av
C 3 Av S
L 2 Av Ext S
C 4 Av S
L S Royal Brougham Way
R SODO Busway
L S Holgate St
L 6 Av S
R S Massachusetts St
L entr Central Base

Maple Leaf

From: 3 Av/Pine St

♦ 3 Av (fs Pike St)
R Olive Way
L Howell St
L Boren Av
R Fairview Av
C Fairview Av N
R Fairview Av N
C Fairview Av E
L Eastlake Av E
C Eastlake Av NE
R NE Campus Pkwy
L University Way NE
R Cowen Pl NE
L 15 Av NE
R NE 80 St
S

2:15 Trip
♦ 6 Av S
L S Royal Brougham Way
R 4 Av S
L Prefontaine Pl S
C 3 Av
2 stop

To		*Base*	
Downtown Seattle	07B3	Central (via Airport Way)	0026
Stadium Station	01F4		
Maple Leaf	01E2		

When through routed to outbound Route 7 change signs at 9 Av/Stewart St.
Inbound, do not change sign “to base” until reaching SODO Busway

Route 83

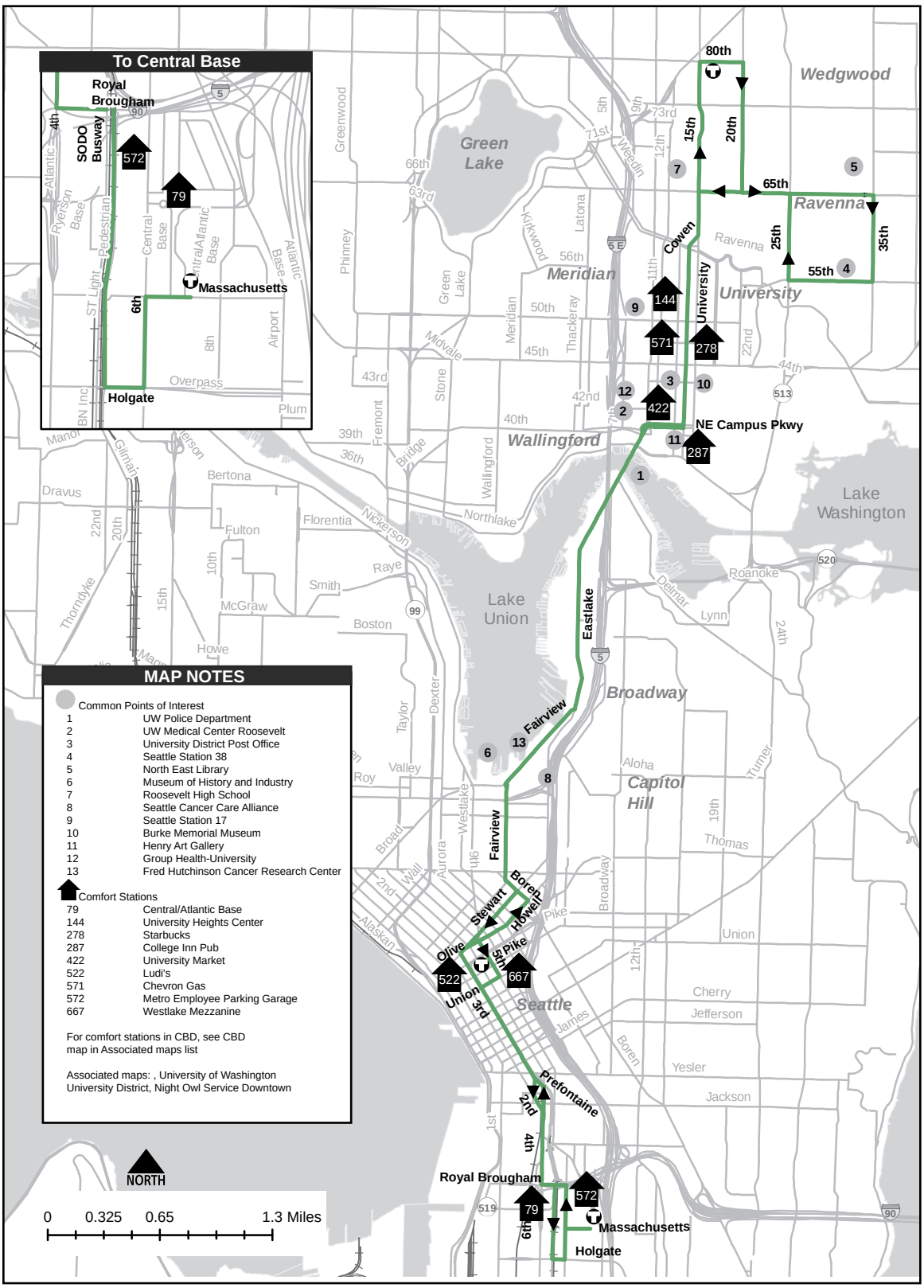
To Central Base
Royal Brougham
SODO Busway
572
79
Massachusetts
Holgate
Green Lake
Wedgwood
Ravenna
Meridian
University
Wallingford
Lake Union
Lake Washington
Eastlake
Broadway
Capitol Hill
Seattle
80th
15th
20th
65th
25th
35th
55th
Cowen
University
144
571
278
422
NE Campus Pkwy
287
Fairview
Boren
Howell
Stewart
Olive
Pike
522
667
Union
3rd
Prefontaine
2nd
4th
6th
NORTH
0 0.325 0.65 1.3 Miles
MAP NOTES
Common Points of Interest
1 UW Police Department
2 UW Medical Center Roosevelt
3 University District Post Office
4 Seattle Station 38
5 North East Library
6 Museum of History and Industry
7 Roosevelt High School
8 Seattle Cancer Care Alliance
9 Seattle Station 17
10 Burke Memorial Museum
11 Henry Art Gallery
12 Group Health-University
13 Fred Hutchinson Cancer Research Center
Comfort Stations
79 Central/Atlantic Base
144 University Heights Center
278 Starbucks
287 College Inn Pub
422 University Market
522 Ludi's
571 Chevron Gas
572 Metro Employee Parking Garage
667 Westlake Mezzanine
For comfort stations in CBD, see CBD map in Associated maps list
Associated maps: , University of Washington University District, Night Owl Service Downtown

Route 84

Stadium Station

From: 42 Av E/E McGilvra St

2:15 Trip to 6 Av/Atlantic Base

♦ E McGilvra St
L 42 Av E
R E Madison St
L M.L.King Jr Way E
C M.L.King Jr Way
L E Union St
R 34 Av
R E Cherry St
L 23 Av
R E Jefferson St
R 14 Av
L E Pine St
C Pine St
L 3 Av
C 3 Av S
L 2 Av Ext S
C 4 Av S
L S Royal Brougham Way
R SODO Busway
L S Holgate St
L 6 Av S
S (S Atlantic St)

3:30 Trip to Central Base

♦ E McGilvra St
L 42 Av E
R E Madison St
R E Pine St
C Pine St
L 3 Av
C 3 Av S
L 2 Av Ext S
C 4 Av S
L S Royal Brougham Way
R SODO Busway
L S Holgate St
L 6 Av S
R S Massachusetts St
L enter Central Base
S

Madison Park

From: 6 Av S/S Atlantic St

♦ 6 Av S
L S Royal Brougham Way
R 4 Av S
L Prefontaine Pl S
C 3 Av
R University St
L 4 Av
L Pine St
L 2 Av
L Pike St
S ns 3 Av
(night owl layover)
C Pike St
L Bellevue Av
R E Pine St
L E Madison St
R E Blaine St
L 43 Av E
L E McGilvra St
S

3:30 Trip

♦ 6 Av S
L S Royal Brougham Way
R 4 Av S
L Prefontaine Pl S
C 3 Av
R University St
L 4 Av
L Pine St
L 2 Av
L Pike St
S ns 3rd St
(night owl layover)
C E Pike St
L Bellevue Av
R E Pine St
R 14 Av
L E Jefferson St
L 21 Av
R E Cherry St
L 34 Av
L E Union St
R M.L.King Jr Way
C M.L.King Jr Way E
R E Madison St
R E Blaine St
L 43 Av E
L E McGilvra St
S

Awareness areas
300 Pine St
600 3rd Av
1500 3rd Av
401 S Jackson St

To		*Base*	
Stadium Station	01F5		
Madison Park	01E5	Central Base	04D3

Route 84

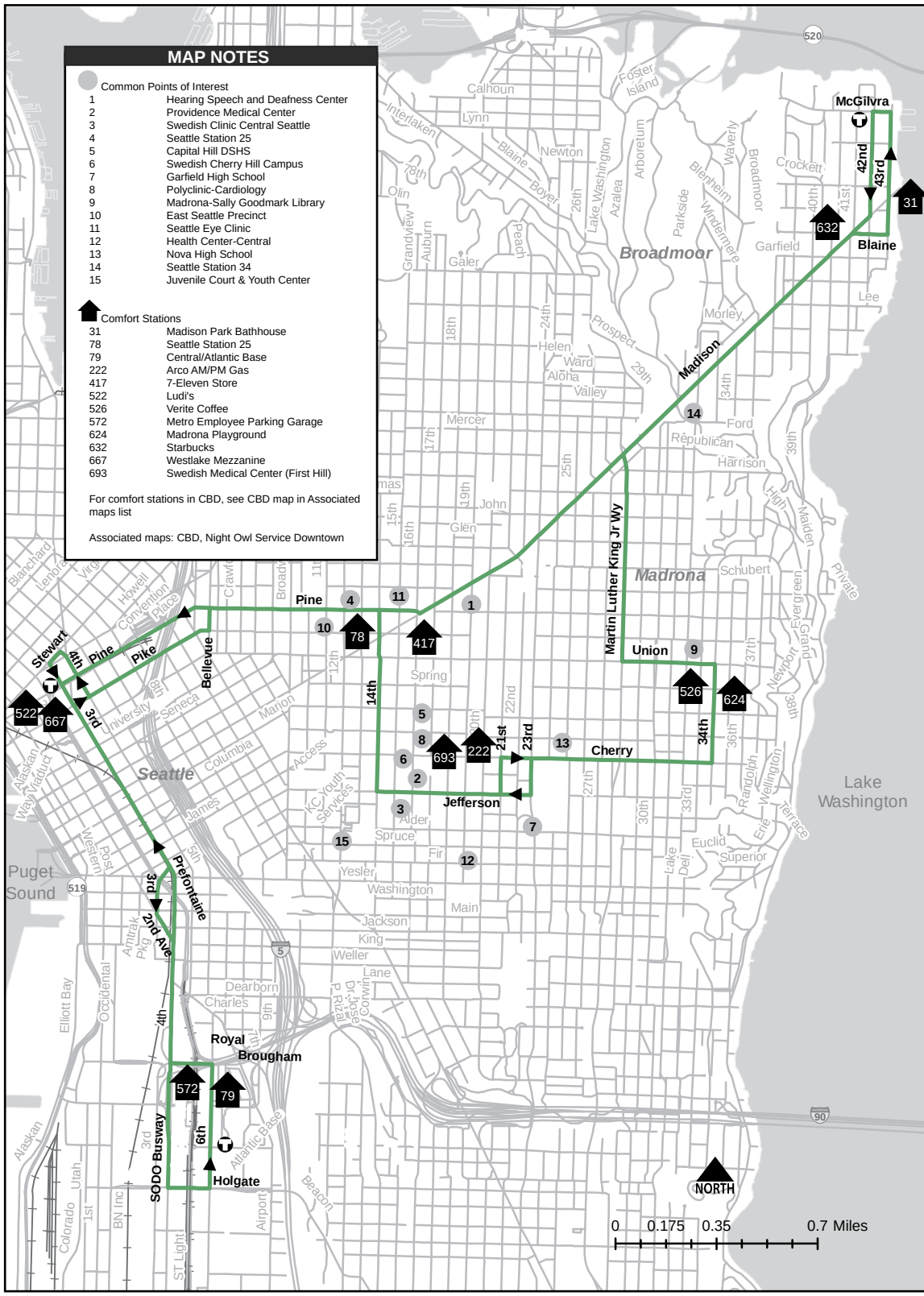
MAP NOTES
Common Points of Interest
1 Hearing Speech and Deafness Center
2 Providence Medical Center
3 Swedish Clinic Central Seattle
4 Seattle Station 25
5 Capital Hill DSHS
6 Swedish Cherry Hill Campus
7 Garfield High School
8 Polyclinic-Cardiology
9 Madrona-Sally Goodmark Library
10 East Seattle Precinct
11 Seattle Eye Clinic
12 Health Center-Central
13 Nova High School
14 Seattle Station 34
15 Juvenile Court & Youth Center
Comfort Stations
31 Madison Park Bathhouse
78 Seattle Station 25
79 Central/Atlantic Base
222 Arco AM/PM Gas
417 7-Eleven Store
522 Ludi's
526 Verite Coffee
572 Metro Employee Parking Garage
624 Madrona Playground
632 Starbucks
667 Westlake Mezzanine
693 Swedish Medical Center (First Hill)
For comfort stations in CBD, see CBD map in Associated maps list
Associated maps: CBD, Night Owl Service Downtown
McGilvra
42nd
43rd
31
632
Blaine
Broadmoor
Madison
14
Martin Luther King Jr Wy
Madrona
Union
9
526
624
34th
Cherry
13
21st
23rd
222
693
Jefferson
7
14th
Pine
4
11
1
10
78
417
Stewart
4th
Pine
Pike
Bellevue
522
667
3rd
Seattle
Prefontaine
3rd
2nd Ave
Royal
Brougham
572
79
6th
SODO Busway
Holgate
Puget Sound
Lake Washington
NORTH
0 0.175 0.35 0.7 Miles

Don't touch the driver.
Any act of violence against a bus driver is a felony.
WATCH YOUR STEP
Exact Fare Re
Drivers carry no c
Regional Reduced-Fa
Permit users
Youth (6-18 years)
Children (thru age 5)
Failure to pay f
or present valid
transfer is a

Convention Place Station

From: SeaTac Airport Station

♦ **Sea-Tac Airport Station**
Tukwila Int'l Blvd
(fs S 176 St)
C Tukwila International Blvd
R Southcenter Blvd
R enter Tukwila International Blvd Station
L E-W rdwy
R N-S rdwy
R bus-only rdwy
2 **Tukwila International Blvd Station**
stop Bay 2
C Bus-only rdwy
C E-W Central rdwy
L N-S rdwy
L Southcenter Blvd
L Int'l Blvd
L enter E/B SR-518
C enter N/B I-5
R "ML King Jr Way S" exit (#157)
C ML King Jr Way S
2 **Rainier Beach Station**
stop fs S Henderson St
C ML King Jr Way S
2 **Othello Station**
stop fs S Myrtle St
C ML King Jr Way S
2 **Columbia City Station**
stop fs S Edmunds St
C ML King Jr Way S
L Rainier Av S
2 **Mount Baker Station**
stop ns S Forest St
C Rainier Av S
L S College St
L 17 Av S
R S McClellan St
R Beacon Av S
2 **Beacon Hill Station**
stop ns S Lander St
C Beacon Av S
C S Holgate St
L 6 Av S
R S Lander St
R SODO Busway
2 **SODO Station**
stop fs S Lander St
C SODO Busway
2 **Stadium Station**
stop ns S Royal Brougham Way
C enter IDS N/B
C Bay "A" route through tunnel (use Bays A/C in DSTT)
L CPS turnback route in station
R lane 11
2 stop
R Bay "I" route through CPS
R enter CPS staging area
R lane 2 or 3 (lay in clear)

When tunnel closed, or when operating non-hybrid coach

♦ Stadium Station N/B
L S Royal Brougham Way
R 4 Av S
L Prefontaine Pl S
C 3 Av
R Olive Way
R enter CPS staging area
L Lane 2 or 3

Northbound Bus Bridge stops

- Tukwila Int'l Blvd S/S 176 St, N/B, farside
- Tukwila Int'l Blvd Station, Bay 2
- ML King Jr Way S/S Henderson St, N/B, farside
- ML King Jr Way S/S Myrtle St, N/B, farside
- ML King Jr Way S/S Edmunds St, N/B, farside
- Rainier Av S/S Forest St. N/B, nearside
- Beacon Av S/S Lander St, N/B, nearside
- SODO Busway/S Lander St, N/B, farside (S/B & N/B service at this stop)
- SODO Busway/S Royal Brougham Way, N/B, nearside
- 4 Av S/S Jackson St, N/B, nearside
- 3 Av/James St, N/B, nearside
- 3 Av/Union St, N/B, nearside
- 3 Av/Pine St, N/B, farside

To		*Base*	
Link shuttle	0017	Central Base	04D3
Seattle (via MLK Jr Way)	0021	Atlantic	04D1
Seattle (via I-5)	0023	Ryerson	04D8
Seattle	0017	South	04D9
Beacon Hill	0018		
Mt Baker	0019		
Columbia City	001A		
Othello	001B		
Rainer Beach	001D		

Route 97 Link shuttle southbound

SeaTac Airport Station

From: Convention Place Station (CPS)

♦ Lane 2 or 3
C Bay"I" route through CPS
C Bay "C" route through tunnel
(Bays A/C in DSTT)
C Lane 6
C SODO Busway
2 **Stadium Station**
stop fs S Royal Brougham Way
C SODO Busway
L S Holgate St
R 6 Av S
R S Lander St
R SODO Busway
2 **SODO Station**
stop fs S Lander St
C SODO Busway
R S Holgate St
C S Holgate overpass
C Beacon Av S
2 **Beacon Hill Station**
stop fs S Lander St
L S McClellan St
L 17 Av S
R S College St
R Rainier Av S
2 **Mount Baker Station**
stop fs S Forest St (mid-block S Forest St & MLK Jr Way S)
R ML King Jr Way S
2 **Columbia City Station**
stop fs S Alaska St
C ML King Jr Way S
2 **Othello Station**
stop fs S Myrtle St
C ML King Jr Way S
2 **Rainier Beach Station)**
stop fs S Henderson St (temporary stop)
C ML King Jr Way S
R enter S/B I-5
R "Southcenter Blvd" exit (#154B)
R Southcenter Blvd
L enter Tukwila Int'l Blvd Station
L E-W rdwy
R N-S rdwy.
R bus-only rdwy
2 **Tukwila International Blvd Station**
stop Bay 2
C bus-only rdwy
C E-W rdwy
L N-S rdwy (exit rdwy)
L Southcenter Blvd
L Tukwila Int'l Blvd
2 **SeaTac Airport Station**
stop at S 176 St

When tunnel closed, or when operating non-hybrid coach

♦ Lane 2 or 3 layover
C Bay "I"
R enter CPS staging area
C to exit via 9 Av gate
R Olive Way
R Boren Av
R Pine St
L 3 Av
C 3 Av S
L S Washington St
R 5 Av S
L Airport Way S
R 6 Av S
R S Royal Brougham Way
L SODO Busway
C regular shuttle route

Southbound Bus Bridge stops

- 5 Av/Pine St, W/B, nearside
- 3 Av/Union St, S/B, farside
- 3 Av/James St, S/B, farside
- 5 Av S/S Jackson St, S/B, farside
- SODO Busway/S Royal Brougham Way, S/B, farside
- SODO Busway/S Lander St, N/B, farside (SB & NB service at this stop)
- Beacon Av S/S Lander St, S/B, nearside
- Rainier Av S/S Forest St, S/B, farside (shutttle-only stop - no regular bus stop)
- ML King Jr Way S/S Alaska St, S/B, farside
- ML King Jr Way S/S Myrtle St, S/B, farside
- ML King Jr Way S/S Henderson St, S/B, farside (shutttle-only stop - no regular bus stop)
- Tukwila Int'l Blvd Station, Bay 2
- Int'l Blvd S/S 176 St, S/B, nearside

To		*Base*	
Tukwila International Station (via MLK Jr Way)	0025	Central Base	04D3
Tukwila International Station (via I-5)	0027	Atlantic	04D1
SeaTac (via MLK Jr Way)	001E	Ryerson	04D8
SeaTac (via I-5)	001F	South	04D9

Route 97 Link shuttle

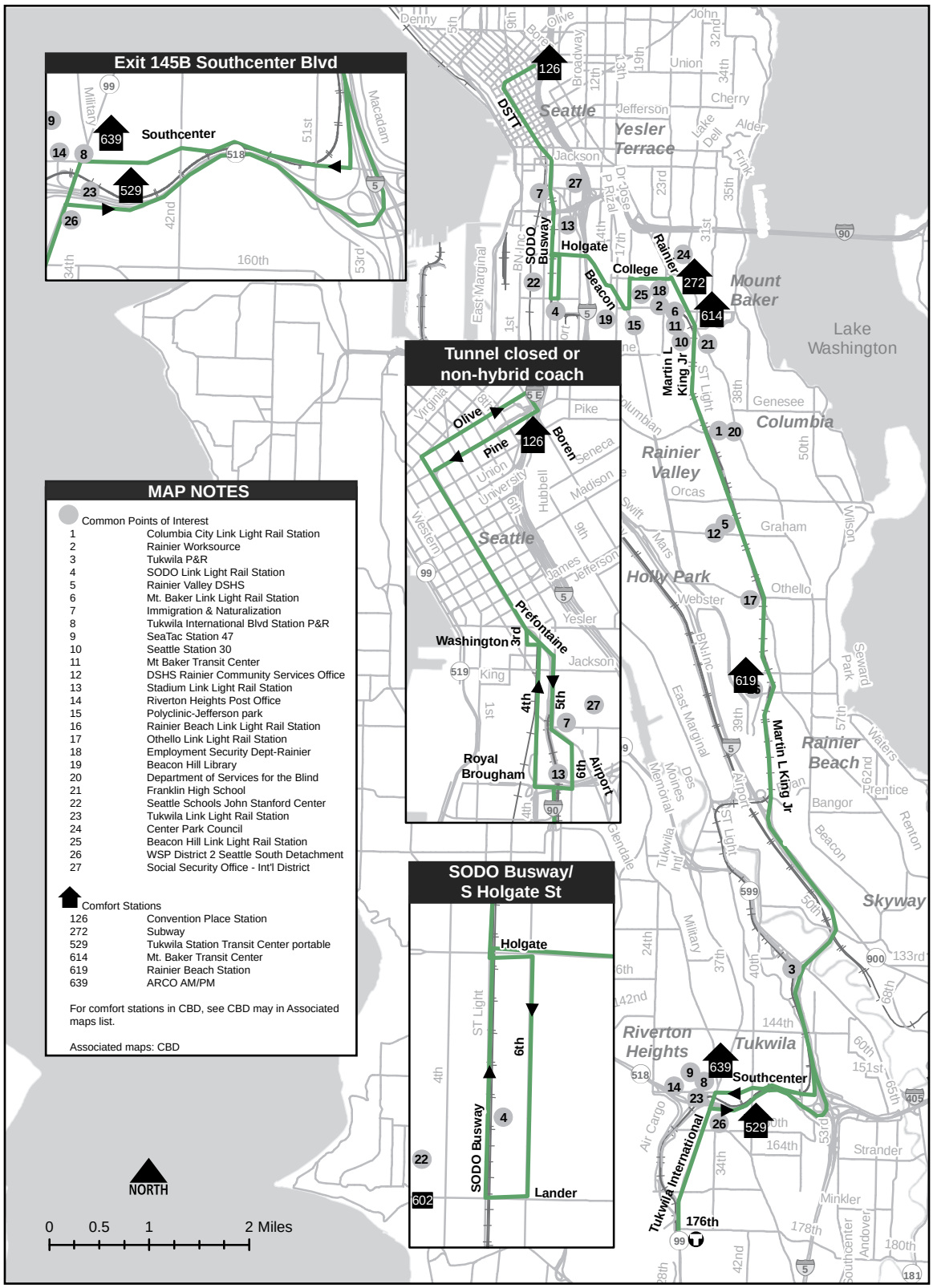

Link shuttle turnback routes

SeaTac Airport Station

TO:
N/B Tukwila Int'l Blvd S/S 176 St (SeaTac Airport Station)

From:
S/B Tukwila Int'l Blvd S/S 176 St (SeaTac Airport Station)

C Int'l Blvd
R S 192 St
R 28 Av S
R S 188 St
L Int'l Blvd S
2 stop N/B at Int'l Blvd S/ S 176 St **(SeaTac Airport Station)**

Tukwila International Blvd Station turnback

TO:
S/B or N/B Tukwila Int'l Blvd Station

From:
N/B or S/B Tukwila Int'l Blvd Station

C Bus-only rdwy
C E-W rdwy (through Station)
R N-S rdwy
2 BUS ONLY lane to layover

Rainier Beach Station turnback

TO:
S/B MLK Jr Way S/ S Henderson St

From:
N/B MLK Jr Way S/ S Henderson St

C ML King Jr Way S
R S Trenton St
R Renton Av S
R S Henderson St
L ML King Jr Way S (Temporary zone fs S Henderson St)

TO:
N/B MLK Jr Way S/ S Henderson St.

From:
E/B MLK Jr Way S/ S Henderson St

NOTE: Routing instructions for S/B shuttle terminating at Rainier Beach Station.

♦ MLK Jr Way S
L S Henderson St
2 stop
C S Henderson St
L Renton Av S
R S Cloverdale St
R Rainier Av S
R S Henderson St
R MLK Jr Way S
2 stop

Othello Street Station turnback

TO:
N/B MLK Jr Way S/ S Myrtle St (Othello Street Station)

From:
S/B MLK Jr Way S/ S Myrtle St (Othello Street Station)

♦ stop fs S Myrtle St
C ML King Jr Way S
L S Webster St
C Renton Av S
R S Kenyon St
R ML King Jr Way S
2 stop fs S Myrtle St (Othello Street Station)

TO:
S/B MLK Jr Way S/ S Myrtle St (Othello Street Station)

From:
N/B MLK Jr. Way S

♦ MLK Jr Way S
L S Othello St
R 38 Av S
R S Myrtle St
R MLK Jr Way S
2 stop

Columbia City Station turnback

TO:
S/B MLK Jr Way S/ S Alaska St (Columbia City Station)

From:
N/B MLK Jr Way S/ S Edmunds St (Columbia City Station)

C MLK Jr Way S
R S Byron St
R Rainier Av S
R S Walden St
L MLK Jr Way S
2 stop fs S Alaska St

TO:
N/B MLK Jr Way S/ S Edmunds St (Columbia City Station)

From:
S/B MLK Jr Way S/ S Alaska St (Columbia City Station)

C MLK Jr Way S
R S Dawson St
L 33 Av S
L S Brandon St
L MLK Jr Way S
2 stop fs S Edmunds St

Link shuttle turnback routes

Mount Baker Station turnback

TO:
N/B Rainier Av S/
S Forest St
(Mount Baker Station)

From:
S/B Rainier Av S/
S Forest St
(Mount Baker Station)

C Rainier Av S
R S Walden St
R MLK Jr Way S
L Rainier Av S
2 stop ns S Forest St (Mount Baker Transit Center Bay 1)

T0:
S/B Rainier Av S/
S Forest St
(Mount Baker Station)

From:
N/B Rainier Av S/
S Forest St
(Mount Baker Station)

C Rainier Av S
R S Bayview St
R MLK Jr Way S
R S McClellan St.
L Rainier Av S
2 temporary stop fs S Forest St (enter Mount Baker Station)

Beacon Hill Station turnback

TO:
S/B Beacon Av S/
S Lander St
(Beacon Hill Station)

From:
N/B Beacon Av S/
S Lander St
(Beacon Hill Station)

♦ Beacon Av S
R 15 Av S
L S College St
L 14 Av S
L Beacon Av S
2 stop fs S Lander St (Beacon Hill Station)

TO:
N/B Beacon Av S/
S Lander St
(Beacon Hill Station)

From:
S/B shuttle routing

♦ Beacon Av S
R 15 Av S
L S McClellan St
L Beacon Av S
2 stop ns S Lander St (Beacon Hill Station)

SODO Station turnback

No T/B routing for SODO Station since the bridge service uses the N/B stop for S/B & N/B service.

Stadium Station turnback

TO:
S/B SODO Busway/
S Royal Brougham Way
(Stadium Station)

From:
N/B SODO Busway/
S Royal Brougham Way
(Stadium Station)

R S Royal Brghm Way
R Airport Way S
R S Massachusetts St
R 6 Av S
L S Royal Brghm Way
L SODO Busway
2 stop (Stadium Station)

TO:
N/B SODO Station/
S Royal Brougham Way
(Stadium Station)

From:
S/B SODO/
S Royal Brougham Way
(Stadium Station)

C SODO Busway
R S Holgate St
L 4 Av S
L S Lander St
L SODO Busway
2 2 stop (Stadium Station)

International District and Waterfront Loop shuttle

- ♦ S/B 8 Av (ns S King St)
- R King St
- R 7 Av S
- L S Jackson St
- R 1 Av S
- C 1 Av
- L Broad St
- L Elliott Av
- L Wall St
- R 1 Av
- L S Jackson St
- R 8 Av S
- S (ns S King St)

When scheduled to/ from S Weller St/ 8 Av (fs)

- R 8 Av S
- R S Weller St
- S (fs 8 Av S)
- C S Weller St
- R 7 Av S
- C regular route

To		*Base*	
IDS/Chinatown Sta	071A	Ryerson Base	04D8
Waterfront	0713		
at 1 Av/Yesler	0096		

Route 99

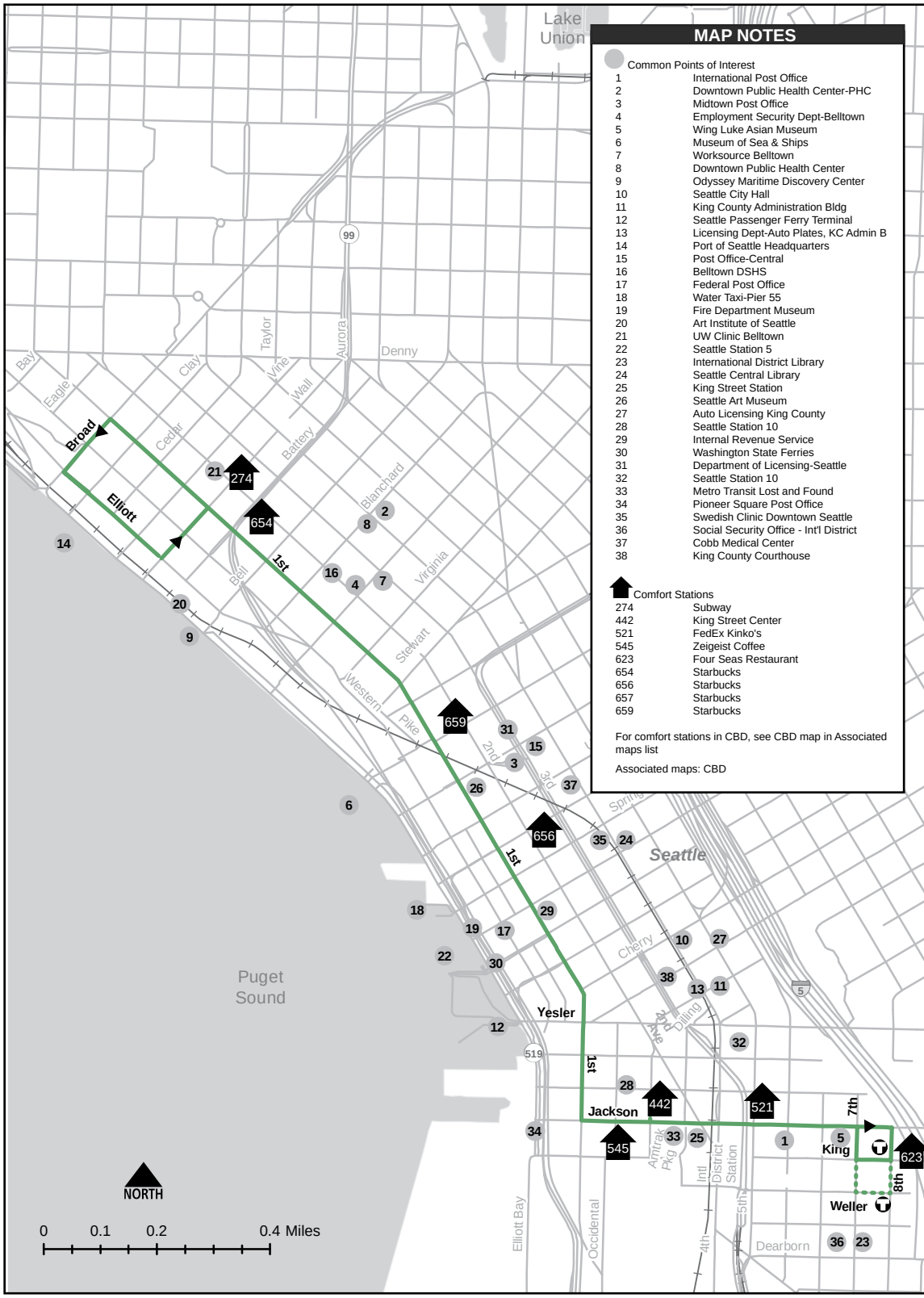

MAP NOTES

Common Points of Interest

1	International Post Office
2	Downtown Public Health Center-PHC
3	Midtown Post Office
4	Employment Security Dept-Belltown
5	Wing Luke Asian Museum
6	Museum of Sea & Ships
7	Worksource Belltown
8	Downtown Public Health Center
9	Odyssey Maritime Discovery Center
10	Seattle City Hall
11	King County Administration Bldg
12	Seattle Passenger Ferry Terminal
13	Licensing Dept-Auto Plates, KC Admin B
14	Port of Seattle Headquarters
15	Post Office-Central
16	Belltown DSHS
17	Federal Post Office
18	Water Taxi-Pier 55
19	Fire Department Museum
20	Art Institute of Seattle
21	UW Clinic Belltown
22	Seattle Station 5
23	International District Library
24	Seattle Central Library
25	King Street Station
26	Seattle Art Museum
27	Auto Licensing King County
28	Seattle Station 10
29	Internal Revenue Service
30	Washington State Ferries
31	Department of Licensing-Seattle
32	Seattle Station 10
33	Metro Transit Lost and Found
34	Pioneer Square Post Office
35	Swedish Clinic Downtown Seattle
36	Social Security Office - Int'l District
37	Cobb Medical Center
38	King County Courthouse

Comfort Stations

274	Subway
442	King Street Center
521	FedEx Kinko's
545	Zeigeist Coffee
623	Four Seas Restaurant
654	Starbucks
656	Starbucks
657	Starbucks
659	Starbucks

For comfort stations in CBD, see CBD map in Associated maps list

Associated maps: CBD

Convention Place Station (CPS)

From: Renton Transit Center Bay 6

♦ Renton Tranist Center Bay 6 (Burnett Av S)
L S 3 St
R Main Av S
R S Grady Way
R Lake Ave S (S Renton P&R)
C through P&R
L Shattuck Av S
L S 7 St
R Rainier Av S
L SW Sunset Blvd
C MLK Jr Way S (SR-900)
L enter N/B I-5
C I-5
R "W. Seattle Bridge/ Columbian Way" Exit (#163)
C "W. Seattle Bridge" exit
C "Safeco Field/ Spokane St" exit
C S Spokane St
R SODO Busway
C enter IDS
C Lane #5
C Bay "A" route through tunnel
L CPS lane #11
S CPS Lane #11 dropoff
C Bay "i" route through CPS
R CPS turnback route
R (layover lane specified per current Book)
S

When terminating at CPS
2 Bay A/B

When scheduled from South Renton P&R
♦ Lake Av S(N/B layover)
C through P&R
L Shattuck Av S
R S 7 St
R Rainier Av S
L SW Sunset Blvd
C regular route

When scheduled from Williams Av S/S 2 St
♦ Williams Av S
R S 2 St
L Burnett Av S
2 Renton Transit Center Bay 6
C regular route

Renton Transit Center Bay 6

From: Convention Place Station

♦ Lane #6
C Bay "C" route through tunnel
C through IDS
R Lane #6
C SODO Busway
L S Spokane St
R enter S/B I-5
C I-5
R "SR-900/ MLK Jr Way S" Exit (#157)
C MLK Jr Way S (SR-900)
C SW Sunset Blvd
R Rainier Av S
L S 7 St
R Shattuck Av S
R enter P&R
L Lake Av S
L S Grady Way
L Main Av S
R Houser Way S
L Mill Av S
L S 2 St
L Burnett Av S
S (Renton Transit Center Bay 6)

Route 101 is grouped with Route 102

To		*Base*	
Seattle (via S Renton P&R)	0550	South Base	04D9
at Sodo/Royal Brougham Way	0006		
Downtown Seattle	047F		
at Sodo/Royal Brougham Way	0006		
Renton Transit Center	0626		

Route 101

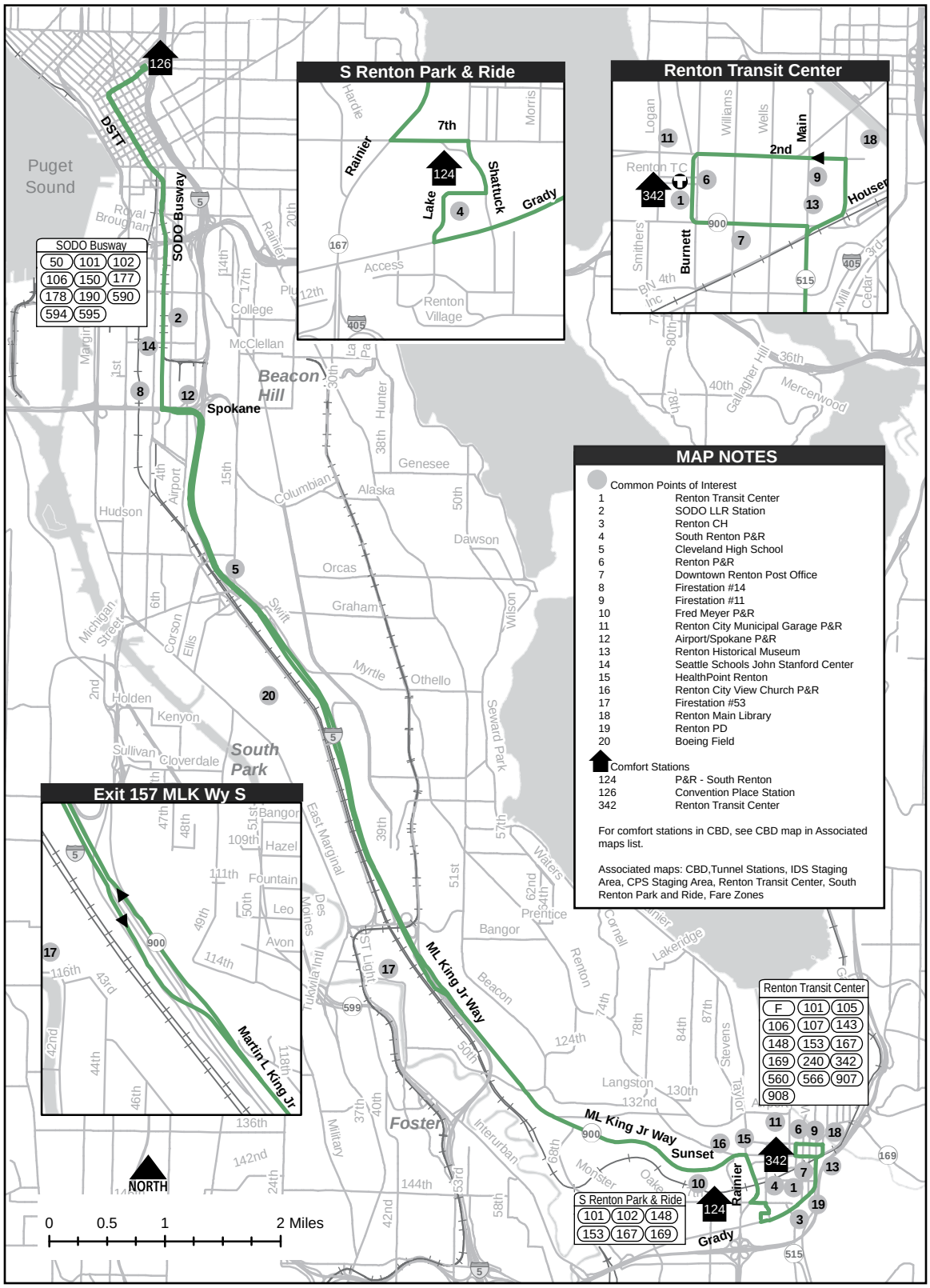

S Renton Park & Ride
Renton Transit Center
Exit 157 MLK Wy S
SODO Busway
50 101 102
106 150 177
178 190 590
594 595
Renton Transit Center
F 101 105
106 107 143
148 153 167
169 240 342
560 566 907
908
S Renton Park & Ride
101 102 148
153 167 169
MAP NOTES
Common Points of Interest
1 Renton Transit Center
2 SODO LLR Station
3 Renton CH
4 South Renton P&R
5 Cleveland High School
6 Renton P&R
7 Downtown Renton Post Office
8 Firestation #14
9 Firestation #11
10 Fred Meyer P&R
11 Renton City Municipal Garage P&R
12 Airport/Spokane P&R
13 Renton Historical Museum
14 Seattle Schools John Stanford Center
15 HealthPoint Renton
16 Renton City View Church P&R
17 Firestation #53
18 Renton Main Library
19 Renton PD
20 Boeing Field
Comfort Stations
124 P&R - South Renton
126 Convention Place Station
342 Renton Transit Center
For comfort stations in CBD, see CBD map in Associated maps list.
Associated maps: CBD,Tunnel Stations, IDS Staging Area, CPS Staging Area, Renton Transit Center, South Renton Park and Ride, Fare Zones
Puget Sound
DSTT
SODO Busway
Spokane
Beacon Hill
South Park
Foster
ML King Jr Way
Sunset
Rainier
Grady
Martin L King Jr
NORTH
0 0.5 1 2 Miles

Convention Place Station (CPS)

From: Renton-Maple Valley Rd/131 Av NE

♦ bus zone fs 131 Av SE
R 140 Way SE
C 140 Av SE
L SE Fairwood Blvd
L 156 Av SE
C SE Fairwood Blvd
C 161 Av SE
C SE 179 St
L 151 Av SE
R SE Petrovitsky Rd
R 128 Av SE
L SE 168 St
R 116 Av SE
C Edmonds Av SE
L Puget Dr SE
C S Puget Dr
R Talbot Rd S (SR-515)
L S Grady Way
R Lake Av S (S Renton P&R)
C through P&R
L Shattuck Av S
L S 7 St
R Rainier Av S
L SW Sunset Blvd
C M.L..King Jr Way S (SR-900)
L enter N/B I-5
C I-5
R "W. Seattle Bridge/ Columbian Way" Exit (#163)
C "W. Seattle Bridge" exit
C "Safeco Field/ Spokane St" exit
C S Spokane St
R SODO Busway
C enter IDS
C Lane #5
C Bay "A" route through tunnel
L CPS lane #11
S CPS Lane #11 dropoff
C Bay "i" route through CPS
R CPS turnback route
2 (layover lane specified per current Book)
S

When terminating at CPS
2 Bay A/B

When scheduled to lay over at CPS
L CPS turnback route in station
R Lane #11
2 Bay "E"
C Bay "i" route through CPS
R CPS turnback route
R Lane #6 (lay in clear)

Fairwood

From: Convention Place Station (CPS)

♦ Lane #6
C Bay "C" route through tunnel
C through IDS
R Lane #6
C SODO Busway
L S Spokane St
R enter S/B I-5
C I-5
R "SR-900/M.L.King Jr Way S" Exit (#157)
C M.L.King Jr Way S (SR-900)
C SW Sunset Blvd
R Rainier Av S
L S 7 St
R Shattuck Av S
R enter P&R
L Lake Av S
L S Grady Way
R Talbot Rd S (SR-515)
L S Puget Dr
C Puget Dr SE
R Edmonds Av SE
C 116 Av SE
L SE 168 St
R 128 Av SE
L SE Petrovitsky Rd
L 151 Av SE
R SE 179 St
L 161 Av SE
C SE Fairwood Blvd
C 156 Av SE
R SE Fairwood Blvd
R 140 Av SE
S (SE 158 St)

Route 102 is grouped with Route 101

To		Base	
Downtown Seattle	053A	South Base	04D9
Sodo/Royal Brougham Way	018D		
Fairwood	053C		

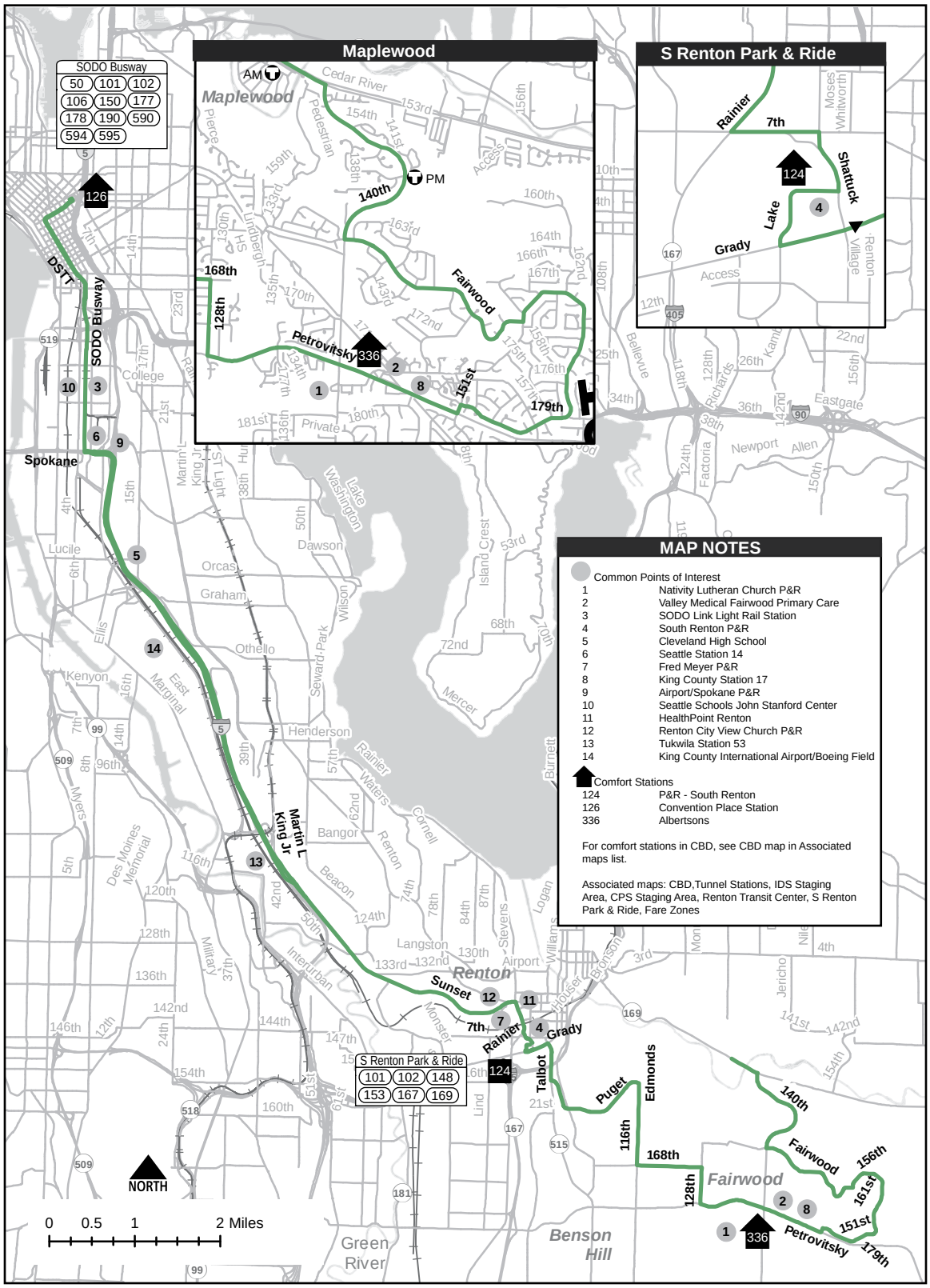

MAP NOTES

Common Points of Interest

1	Nativity Lutheran Church P&R
2	Valley Medical Fairwood Primary Care
3	SODO Link Light Rail Station
4	South Renton P&R
5	Cleveland High School
6	Seattle Station 14
7	Fred Meyer P&R
8	King County Station 17
9	Airport/Spokane P&R
10	Seattle Schools John Stanford Center
11	HealthPoint Renton
12	Renton City View Church P&R
13	Tukwila Station 53
14	King County International Airport/Boeing Field

Comfort Stations

124	P&R - South Renton
126	Convention Place Station
336	Albertsons

For comfort stations in CBD, see CBD map in Associated maps list.

Associated maps: CBD,Tunnel Stations, IDS Staging Area, CPS Staging Area, Renton Transit Center, S Renton Park & Ride, Fare Zones

Renton Highlands

From: Renton Transit Center Bay 5

- ♦ Renton Transit Center rdwy (Bay 5)
- C Burnett Av S
- L S 3 St
- L Houser Way S
- L Mill Av S
- R Bronson Way S
- C Bronson Way N
- L Sunset Blvd N
- R N 3 St
- C NE 3 St
- L Edmonds Av NE
- R NE 4 St
- R Jefferson Av NE
- L NE 3 St
- C NE 4 St
- L Union Av NE
- L NE 12 St
- R Kirkland Av NE
- L NE 16 St
- L Harrington Av NE
- S

Renton Transit Center Bay 5

From: Harrington Av NE/NE 16 St

- ♦ Harrington Av NE
- L NE 12 St
- R Union Av NE
- R NE 4 St
- C NE 3 St
- R Jefferson Av NE
- L NE 4 St
- L Edmonds Av NE
- R NE 3 St
- C N 3 St
- L Sunset Blvd N
- R Bronson Way N
- C Bronson Way S
- R S 2 St
- L Burnett Av S
- S Renton Transit Center rdwy (Bay 5)

To		*Base*	
Renton Transit Center	0430	South Base	04D9
Renton Highlands	074E		

Route 105

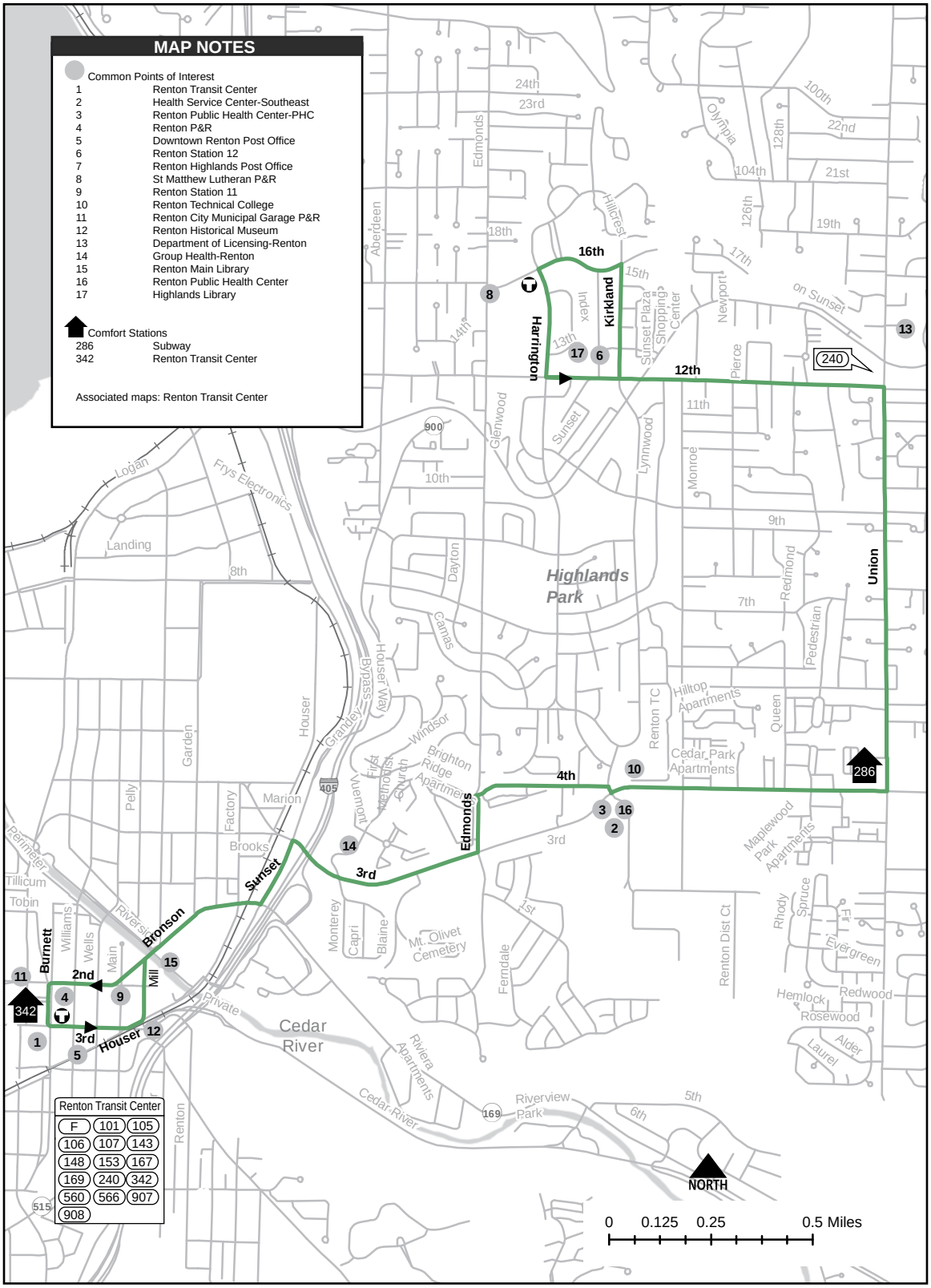
MAP NOTES
Common Points of Interest
1 Renton Transit Center
2 Health Service Center-Southeast
3 Renton Public Health Center-PHC
4 Renton P&R
5 Downtown Renton Post Office
6 Renton Station 12
7 Renton Highlands Post Office
8 St Matthew Lutheran P&R
9 Renton Station 11
10 Renton Technical College
11 Renton City Municipal Garage P&R
12 Renton Historical Museum
13 Department of Licensing-Renton
14 Group Health-Renton
15 Renton Main Library
16 Renton Public Health Center
17 Highlands Library
Comfort Stations
286 Subway
342 Renton Transit Center
Associated maps: Renton Transit Center
Highlands Park
Cedar River
Sunset Plaza Shopping Center
Renton Transit Center
F 101 105
106 107 143
148 153 167
169 240 342
560 566 907
908
NORTH
0 0.125 0.25 0.5 Miles

Convention Place Station (CPS)

From: Renton Transit Center Bay 9

♦ Renton Transit Center Bay 9 (Burnett Av S)
L S 2 St
R Rainier Av S
L Renton Av Ext
L Renton Av S
R 51 Av S
L Rainier Av S
L S Henderson St
C Carkeek Dr S
R 39 Av S
L Beacon Av S
L S Myrtle St
L S Albro Pl
R Stanley Av S
R 13 Av S
L Airport Way S
L S Industrial Way
R 6 Av S
L S Spokane St
R SODO Busway
C enter IDS
C Lane #5
C Bay "A" route through tunnel
L CPS lane #11
S CPS Lane #11 dropoff
C Bay "i" route through CPS
R CPS turnback route
R (layover lane specified per current Book)
S

When scheduled from Rainier Av S/ S Henderson St (WB)

♦ Rainier Av S
C S Henderson St
C regular route

When scheduled from Williams Av S/S 2 St

♦ Williams Av S
R S 2 St
L Logan Av S
L S 3 St
L Burnett Av S
2 Renton Transit Center Bay 9
C regular route

When terminating at CPS Bay "A/B"

2 Bay A/B

When scheduled to 9 Av/Olive Way (when tunnel is closed)

operate regular route

2 SODO Busway
L S Royal Brougham Way
R 4 Av S
C 4 Av
R Olive Way
S (fs 9 Av)

Renton Transit Center Bay 9

From: Convention Place Station

♦ Lane #5
C Bay "C" route through tunnel
C through IDS
2 Lane #6
C SODO Busway
L S Spokane St
R 6 Av S
L S Industrial Way
R Airport Way S
R 13 Av S
L S Albro Pl
R Swift Av S
C S Myrtle St
R Beacon Av S
C 39 Av S
L Carkeek Dr S
C S Henderson St
R Rainier Av S
R 51 Av S
L Renton Av S
C Renton Av Ext
R Rainier Av S
L S 3 St
L Burnett Av S
S Renton Transit Center Bay 9

When scheduled from Beacon Av S/S Myrtle St

♦ Beacon Av S (fs S Myrtle St)

When scheduled to Williams Av S/S 2 St

♦ Renton Transit Center Bay 9
C Burnett Av S
R S Tobin St
R Williams Av S
S

When scheduled from 9 Av/Olive Way (when tunnel is closed)

♦ Olive Way
L Terry Av
L Stewart St
L 2 Av
C 2 Av S
C 2 Av Ext S
C 4 Av S
L S Royal Brougham Way
R SODO Busway
C regular route

To		*Base*	
Convention Place Station (CPS)	053E	South Base	04D9
at Sodo/Royal Brougham Way	0007		
Renton Transit Center	0540		

Route 106

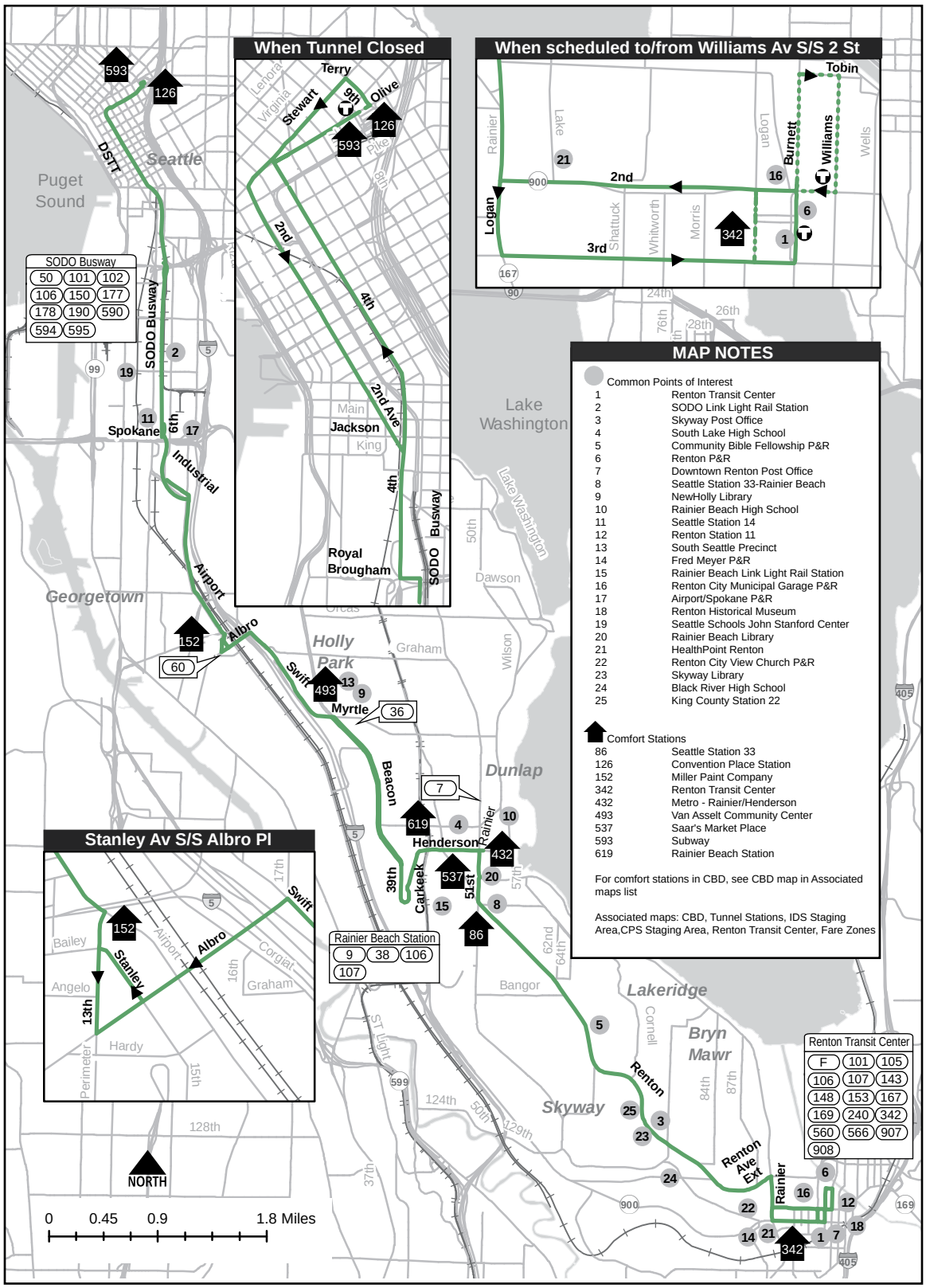

When Tunnel Closed
When scheduled to/from Williams Av S/S 2 St
Stanley Av S/S Albro Pl
Puget Sound
Seattle
Lake Washington
Georgetown
Holly Park
Dunlap
Lakeridge
Bryn Mawr
Skyway
Terry
Stewart
9th
Olive
2nd
4th
2nd Ave
Jackson
Royal Brougham
SODO Busway
Spokane
6th
Industrial
Airport
Albro
Swift
Myrtle
Beacon
39th
Henderson
Rainier
Carkeek
51st
Renton
Renton Ave Ext
Rainier
Tobin
Burnett
Williams
Logan
3rd
Stanley
13th
Rainier Beach Station
9 38 106 107
Renton Transit Center
F 101 105 106 107 143 148 153 167 169 240 342 560 566 907 908
SODO Busway
50 101 102 106 150 177 178 190 590 594 595
MAP NOTES
Common Points of Interest
1 Renton Transit Center
2 SODO Link Light Rail Station
3 Skyway Post Office
4 South Lake High School
5 Community Bible Fellowship P&R
6 Renton P&R
7 Downtown Renton Post Office
8 Seattle Station 33-Rainier Beach
9 NewHolly Library
10 Rainier Beach High School
11 Seattle Station 14
12 Renton Station 11
13 South Seattle Precinct
14 Fred Meyer P&R
15 Rainier Beach Link Light Rail Station
16 Renton City Municipal Garage P&R
17 Airport/Spokane P&R
18 Renton Historical Museum
19 Seattle Schools John Stanford Center
20 Rainier Beach Library
21 HealthPoint Renton
22 Renton City View Church P&R
23 Skyway Library
24 Black River High School
25 King County Station 22
Comfort Stations
86 Seattle Station 33
126 Convention Place Station
152 Miller Paint Company
342 Renton Transit Center
432 Metro - Rainier/Henderson
493 Van Asselt Community Center
537 Saar's Market Place
593 Subway
619 Rainier Beach Station
For comfort stations in CBD, see CBD map in Associated maps list
Associated maps: CBD, Tunnel Stations, IDS Staging Area,CPS Staging Area, Renton Transit Center, Fare Zones
NORTH
0 0.45 0.9 1.8 Miles

Rainier Beach

From: Renton Transit Center

♦ Bay 2 (from Rt 148)
R Logan Av S
L S 2 St
L Rainier Av S
R SW Sunset Blvd
R Hardie Av SW
C Taylor Av NW
L Taylor Pl NW
R 87 Av S
L S 115 Pl
R 84 Av S
L S 114 St
R 80 Av S
L S 114 St
L Cornell Av S
C 74 Av S
R Renton Av S
L 68 Av S
C S 124 St
C 64 Pl S
R Beacon Av S
C 51 Av S
L Renton Av S
L S Henderson St
R M.L. King Jr Way S
R S Trenton St
R Renton Av S
L S Henderson St
R Rainier Av S
L Seward Park Av S
L S Henderson St
2 W/B nearside layover zone (north side of S Henderson St)

When scheduled from Cornell Av S/S 114 St

♦ Cornell Av S
C regular route

Renton Transit Center

From: S Henderson St/Rainier Av S

♦ (W/B layover zone)
C S Henderson St
R M.L. King Jr Way S
R S Trenton St
R Renton Av S
R 51 Av S
L S Leo St
R 56 Av S
L S Avon St
R 59 Av S
L Beacon Av S
L 64 Pl S
C S 124 St
C 68 Av S
R Renton Av S
L 74 Av S
C Cornell Av S
R S 114 St
R 80 Av S
L S 114 St
R 84 Av S
L S 115 Pl
R 87 Av S
L Taylor Pl NW
R Taylor Av NW
C Hardie Av SW
L SW Sunset Blvd
C S 3 St
L Logan Av S
R Renton Transit Center rdwy
S Bay 4 (continue as Rt 148)

When scheduled to Renton Transit Center Bay 2

C 3 St
L Burnett Ave S
L Renton Transit Center rdwy
2 Bay 2

Route 107 is grouped with Route 148

To		*Base*	
Renton	047D	South Base	04D9
Rainier Beach	05DC		
Rainier Beach (via West Hill)	0480		

When thru-routed from 107 to 148, change signs at S 3 St & Rainier Av S.
When thru-routed from 148 to 107, change signs at Mill Av S & S 3 St.

Route 107

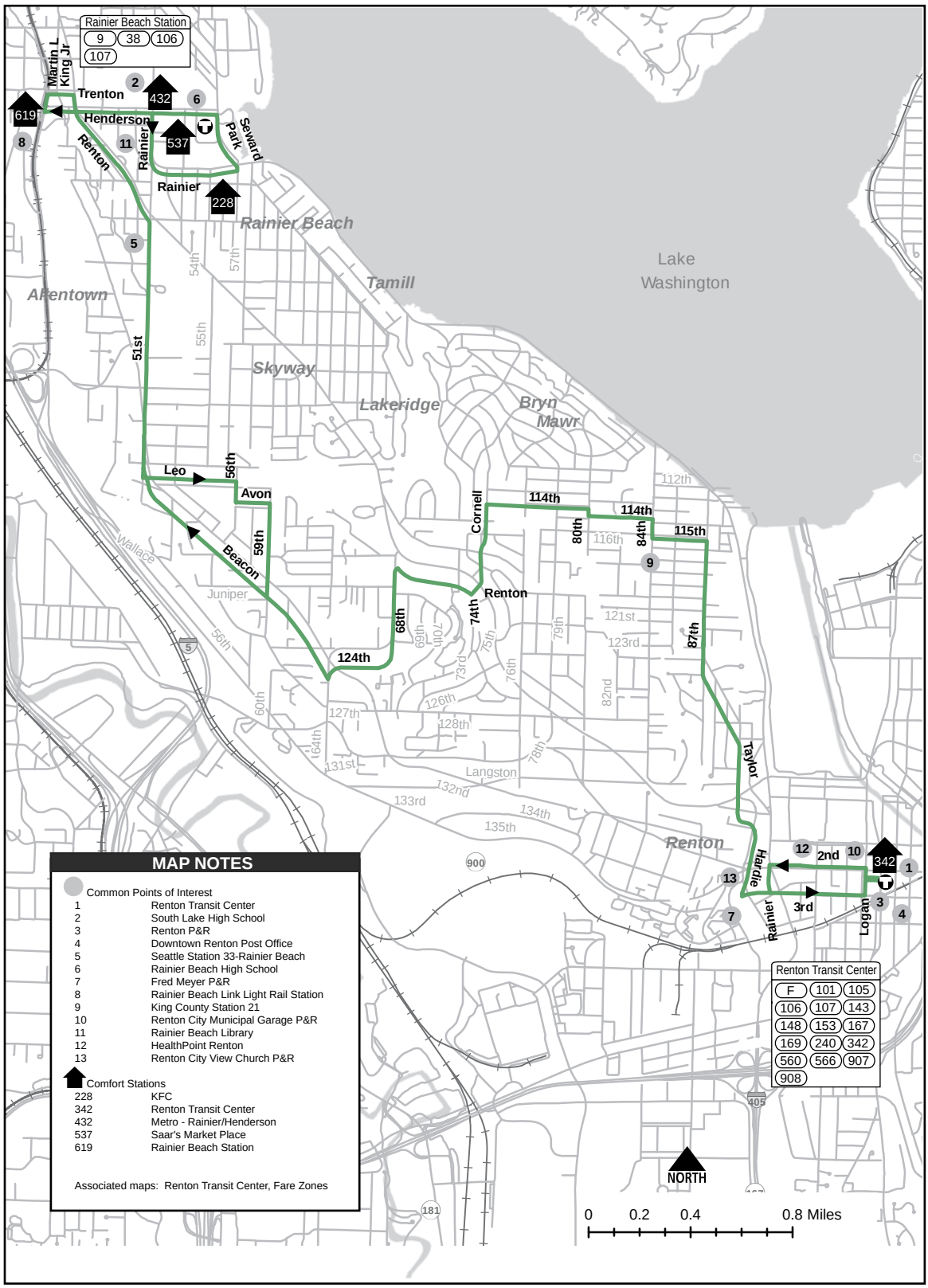

MAP NOTES

Common Points of Interest

1	Renton Transit Center
2	South Lake High School
3	Renton P&R
4	Downtown Renton Post Office
5	Seattle Station 33-Rainier Beach
6	Rainier Beach High School
7	Fred Meyer P&R
8	Rainier Beach Link Light Rail Station
9	King County Station 21
10	Renton City Municipal Garage P&R
11	Rainier Beach Library
12	HealthPoint Renton
13	Renton City View Church P&R

Comfort Stations

228	KFC
342	Renton Transit Center
432	Metro - Rainier/Henderson
537	Saar's Market Place
619	Rainier Beach Station

Associated maps: Renton Transit Center, Fare Zones

Downtown Seattle

From: Hoquiam Av NE (142 Av SE) / NE 4 St

♦ NE 4 St (fs Hoquiam Av NE layover)
R Jericho Av NE
C 144 Av SE
L SE 141 St
C SE 142 St
R 154 Av SE
L SE 142 Pl (Orting Rd)
R 156 Av SE
L SE 144 St
L 169 Av SE
R SE 136 St
L 172 Av SE
R SE 134 St
R 182 Av SE
L SE 135 St
L 186 Av SE
R SE 133 Pl
L Lk Kathleen Rd SE
L SE 128 St
C NE 4 St
R Monroe Av NE
L NE 10 St
R NE Sunset Blvd
L Kirkland Av NE
L NE 16 St
R Edmonds Av NE
L NE 27 St
C Kennewick Pl NE
C NE 30 St
R enter N/B I-405
C I-405
R "112 Av SE" Exit (#9)
S Newport Hills freeway station
C enter N/B I-405
C I-405
R "I-90 West/Seattle" Exit (#11)
C I-90 regular lanes
L entr I-90 Express lanes "Bus/carpools" (at East Channel Bridge)
C I-90 Express lanes
C I-90 Bus/Carpool lane (west of Rainier Av S freeway station)
C I-90 Bus/Carpool lane
C I-90 regular lanes
C I-90 Express lanes
C I-90 Bus/Carpool lane (west of Rainier Av S freeway station)
C I-90 Bus/Carpool lane
C 5 Av S
L S Main St
R 4 Av S
C 4 Av
R Olive Way
L Howell St
S (ns 9 Av)

When Express lanes are closed (west of Mercer Island)
C N Mercer Way
C enter W/B I-90
C I-90 (regular lanes)
L "Buses/Carpools" exit (upon exiting Mount Baker tunnel)
C I-90 Bus/Carpool lane
C regular route

When scheduled from Monroe Av NE/NE 4 St (N/B)
♦ Monroe Av NE(fs 4 Av)
C regular route

Express lanes advisory
Never enter express lanes if signage is blank or closed

Lake Kathleen

From: 2 Av/Cedar St

♦ 2 Av (fs Cedar St)
C 2 Av
L S Washington St
R 5 Av S
R enter E/B I-90 ("Buses/ Carpools")
C I-90 Bus/Carpool lanes
C I-90 Express lanes (east of Rainier Av S freeway station)
C HOV left lane("Jct I-405/ Bellevue Way/exit only")
R "Jct I-405 Everett/Renton" exit
R "I-405 South/ Renton/Tacoma" Exit)
C I-405
R "112 Av SE" Exit (#9)
S Newport Hills freeway station
C enter S/B I-405
C I-405
R "NE 30 St" Exit (#6)
L N 30 St
C NE 30 St
C Kennewick Pl NE
C NE 27 St
R Edmonds Av NE
L NE 16 St
R Kirkland Av NE
R NE Sunset Blvd
L NE 10 St
R Monroe Av NE
L NE 4 St
C SE 128 St
R Lk Kathleen Rd SE
R SE 133 Pl
L 184 Av SE
R SE 135 St
R 182 Av SE
L SE 134 St
L 172 Av SE
R SE 136 St
L 169 Av SE
R SE 144 St
R 156 Av SE
L SE 142 Pl (Orting Rd)
R 154 Av SE
L SE 142 St
C SE 141 St
R 144 Av SE
C Jericho Av NE
S (ns NE 4 St)

When Express Lanes are closed
C I-90 Bus/Carpool lane
R I-90 regular lane east of Rainier Av S freeway station; use left-side HOV lane after 77 Av SE
C HOV lane "I-90 east/Jct I-405/Buses/Carpools only"
C HOV left lane ("Jct I-405/ Bellevue Way/ exit only")

When S/B I-405 is congested
R "Coal Crk Pkwy" Exit (#10)
C enter S/B I-405
C I-405

When scheduled to Monroe Av NE/NE 4 St (S/B)
S ns NE 4 St

Awareness areas
400 4th Av

To		*Base*	
Seattle	0033	South Base	04D9
Lake Kathleen	0335		
Monroe Av NE/NE 4 St	0548		

Route 111

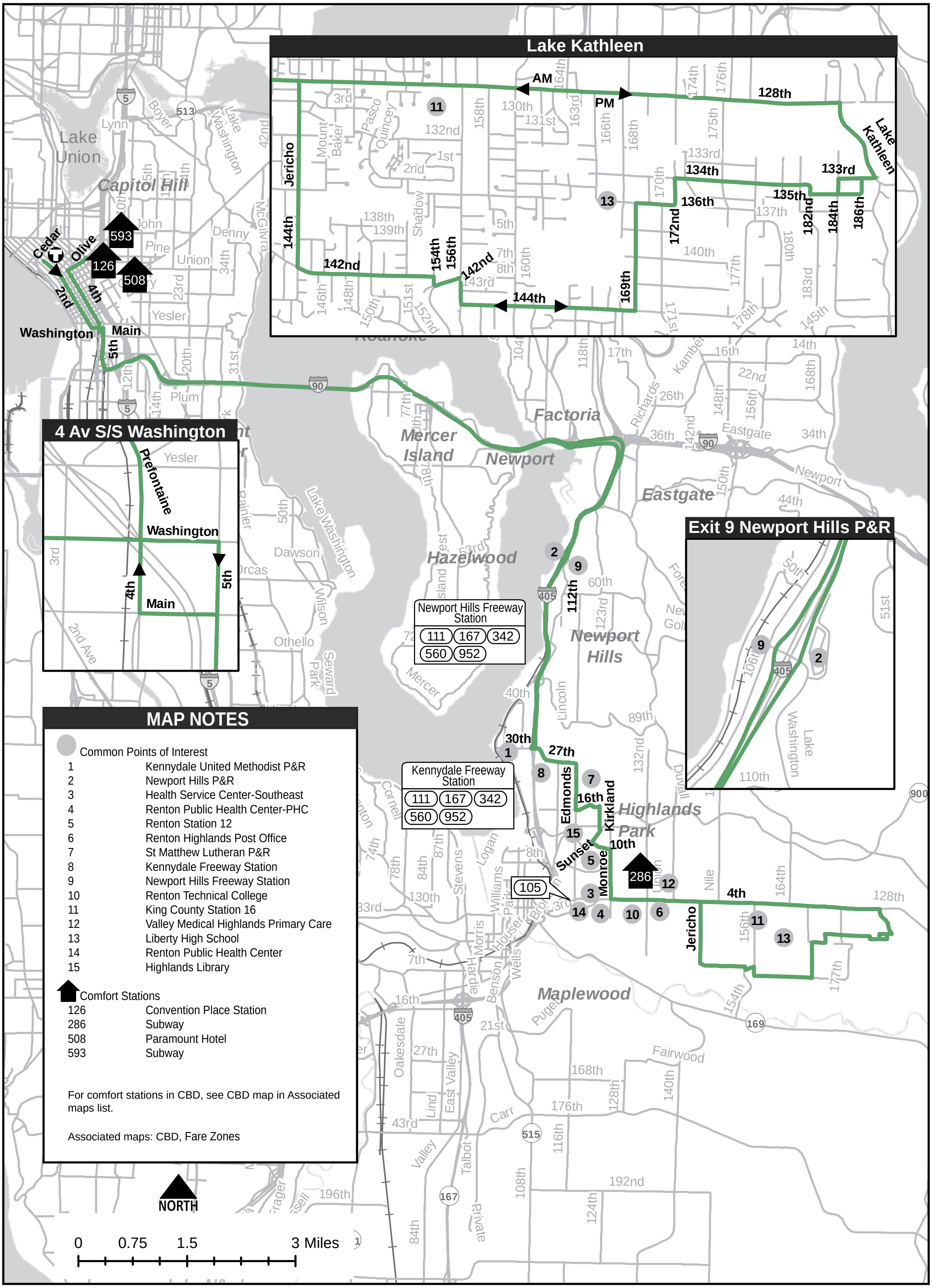
Lake Kathleen
AM
PM
128th
Jericho
144th
142nd
154th
156th
142nd
144th
169th
172nd
134th
136th
133rd
135th
182nd
184th
186th
Lake Kathleen
4 Av S/S Washington
Prefontaine
Washington
4th
Main
5th
Exit 9 Newport Hills P&R
Cedar
Olive
593
126
508
2nd
4th
Washington
Main
5th
Mercer Island
Newport
Factoria
Eastgate
Hazelwood
Newport Hills Freeway Station
111 167 342
560 952
Newport Hills
112th
30th
27th
Kennydale Freeway Station
111 167 342
560 952
Edmonds
16th
Kirkland
Highlands Park
10th
Sunset
Monroe
286
4th
Jericho
Maplewood
105
MAP NOTES
Common Points of Interest
1 Kennydale United Methodist P&R
2 Newport Hills P&R
3 Health Service Center-Southeast
4 Renton Public Health Center-PHC
5 Renton Station 12
6 Renton Highlands Post Office
7 St Matthew Lutheran P&R
8 Kennydale Freeway Station
9 Newport Hills Freeway Station
10 Renton Technical College
11 King County Station 16
12 Valley Medical Highlands Primary Care
13 Liberty High School
14 Renton Public Health Center
15 Highlands Library
Comfort Stations
126 Convention Place Station
286 Subway
508 Paramount Hotel
593 Subway
For comfort stations in CBD, see CBD map in Associated maps list.
Associated maps: CBD, Fare Zones
NORTH
0 0.75 1.5 3 Miles

Downtown Seattle (AM routing)

From: 26 Av SW/SW 116 St

♦ 26 Av SW
R SW Roxbury St
L Olson Pl SW
R enter Myers Way P&R
C through P&R
L Myers Way S
C 1 Av S
R enter N/B SR-509 (“To Seattle Hwy 99/I-5”)
C SR-509
C 1 Av S Bridge (Hwy 99)
L E Marginal Way S (Hwy 99)
C Alaskan Way Viaduct (Hwy 99)

Slow order
25 mph or less speed limit on Alaskan Way Viaduct between S King St & S Atlantic St

R “Seneca St” exit
L 1 Av
R Virginia St
R 2 Av
S (Marion St)

When scheduled to 15 Av SW/SW Roxbury St
S (fs 15 Av SW)

Shorewood (PM routing)

From: 2 Av/Clay St

♦ 2 Av (fs Clay St)
C 2 Av
R Columbia St
C Alaskan Way Viaduct (Hwy 99)

Slow order
25 mph or less speed limit on Alaskan Way Viaduct between S King St & S Atlantic St

C E Marginal Way S
R 1 Av S Bridge
C 1 Av S (SR-509)
R “White Center/ Myers Way S” exit
C 1 Av S
C Myers Way S
R enter Myers Way P&R
C through P&R
L Myers Way S
L Olson Pl SW
R SW Roxbury St
L 26 Av SW
R SW 114 St
L 28 Av SW
L SW 116 St
L 26 Av SW
S

Stop instruction
The drop-off only zone, northbound 1 Av nearside Pine St, may be used between the hours 05:00 and 10:00 am only.

To		*Base*	
Downtown Seattle	01F7	Ryerson Base	04D8
Shorewood	01F6		
White Center shuttle	0272		

From 2/PIKE to MARG/HDSN display dash sign #605 - “Via Alaskan Way Viaduct”.

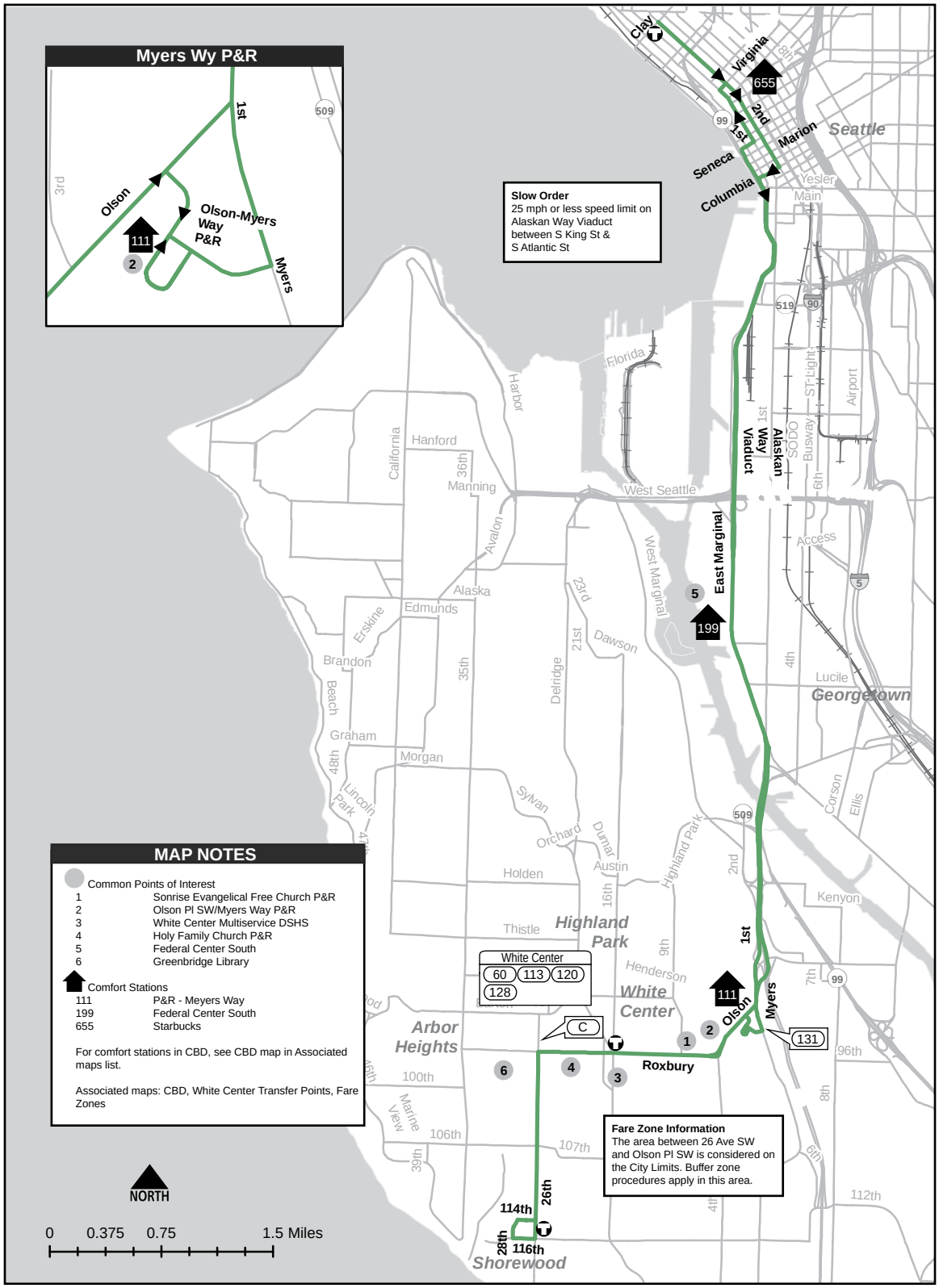

MAP NOTES

Common Points of Interest

1	Sonrise Evangelical Free Church P&R
2	Olson Pl SW/Myers Way P&R
3	White Center Multiservice DSHS
4	Holy Family Church P&R
5	Federal Center South
6	Greenbridge Library

Comfort Stations

111	P&R - Meyers Way
199	Federal Center South
655	Starbucks

For comfort stations in CBD, see CBD map in Associated maps list.

Associated maps: CBD, White Center Transfer Points, Fare Zones

Downtown Seattle

From: Union Av NE/NE 3 Ct

♦ Union Av NE
C Union Av SE
L SE 4 St

Slow order
15 mph or less on SE 4 St between Union Av SE & Chelan Av SE

L Chelan Av SE
L SE 2 Pl
R Union Av SE
C Union Av NE (132 Av SE)
R NE Sunset Blvd
L Duvall Av NE
C Coal Creek Pkwy SE
R Newcastle Golf Club Rd
L Newcastle Way
R 123 Av SE
L SE 60 St
R 119 Av SE

Slow order
20 mph or less on 119 Av SE between SE 48 St & SE 60 St

L Coal Creek Pkwy SE
R enter N/B I-405
C I-405
R "I-90 West/Seattle" Exit (#11)
C I-90 regular lanes
L entr I-90 Express lanes "Bus/carpools" (at East Channel Bridge)
C I-90 Express lanes
C I-90 Bus/Carpool lane (west of Rainier Av S freeway station)
C I-90 Bus/Carpool lane
C I-90 Bus/Carpool lane (west of Rainier Av S freeway station)
C I-90 Bus/Carpool lane
C 5 Av S
L S Main St
R 4 Av S
C 4 Av
R Olive Way
L Howell St
S (ns 9 Av)

When Express lanes are closed (west of Mercer Island)
C N Mercer Way
C enter W/B I-90
C I-90 (regular lanes)
L "Buses/Carpools" exit (upon exiting Mount Baker tunnel)
C I-90 Bus/Carpool lane
C regular route

Express lanes advisory
Never enter express lanes if signage is blank or closed

Renton Highlands

From: 2 Av/Wall St

♦ 2 Av (fs Wall St)
C 2 Av
L S Washington St
R 5 Av S
R enter E/B I-90 ("Buses/Carpools")
C I-90 Bus/Carpool lanes
C I-90 Express lanes (east of Rainier Av S freeway station)
C HOV left lane("Jct I-405/Bellevue Way/exit only")
R "Jct I-405 Everett/Renton" exit
R "I-405 South/Renton/Tacoma" exit
C I-405
R "Coal Creek Pkwy" Exit (#10)
L Coal Creek Pkwy SE
R 119 Av SE

Slow order
20 mph or less on 119 Av SE between SE 48 St & SE 60 St

L SE 60 St
R 123 Av SE
L Newcastle Way
R Newcastle Golf Club Rd
L Coal Creek Pkwy SE
C Duvall Av NE
R NE Sunset Blvd
L Union Av NE (132 Av SE)
C Union Av SE
L SE 4 St

Slow order
15 mph or less on SE 4 St between Union Av SE & Chelan Av SE

L Chelan Av SE
L SE 2 Pl
S

When Express Lanes are closed
C I-90 Bus/Carpool lane
R I-90 regular lane east of Rainier Av S freeway station; use left-side HOV lane after 77 Av SE
C HOV lane "I-90 east/Jct I-405/Buses/Carpools only"
C HOV left lane ("Jct I-405/Bellevue Way/exit only")

Awareness areas
400 4th Av

To		Base	
Downtown Seattle	0035	South	04D9
Renton Highlands	07D9		

#180 – Display dash sign – "TO: Renton Highlands"

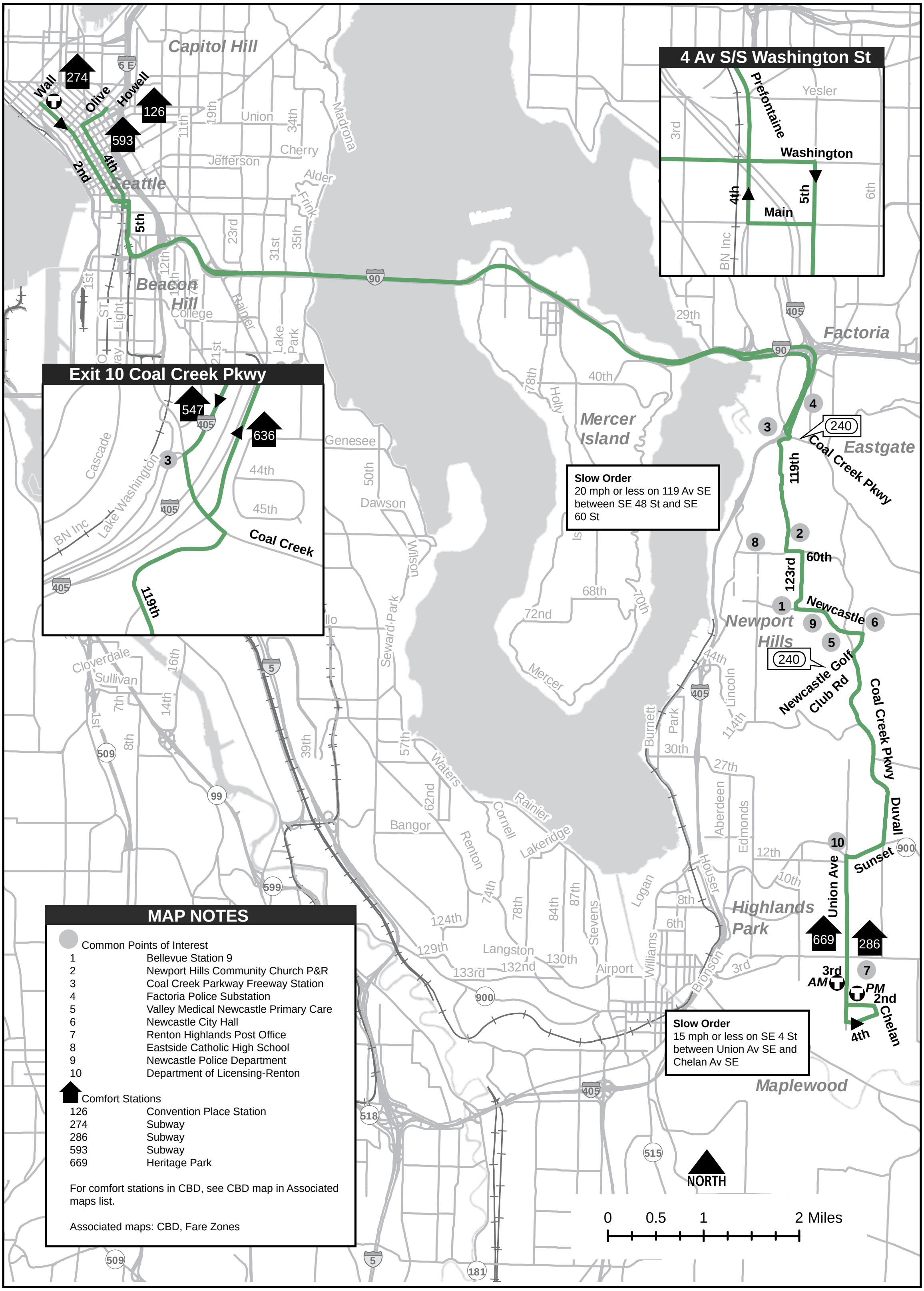

MAP NOTES

Common Points of Interest

1	Bellevue Station 9
2	Newport Hills Community Church P&R
3	Coal Creek Parkway Freeway Station
4	Factoria Police Substation
5	Valley Medical Newcastle Primary Care
6	Newcastle City Hall
7	Renton Highlands Post Office
8	Eastside Catholic High School
9	Newcastle Police Department
10	Department of Licensing-Renton

Comfort Stations

126	Convention Place Station
274	Subway
286	Subway
593	Subway
669	Heritage Park

For comfort stations in CBD, see CBD map in Associated maps list.

Associated maps: CBD, Fare Zones

Downtown Seattle

From: Fauntleroy Ferry Terminal

See 116/118/119 special ferry landing instruction page

- ♦ Fauntleroy Ferry
- L Fauntleroy Way SW
- R SW Avalon Way
- R SW Spokane
- C SW Spokane St (bus-only lane)
- C W Seattle Bridge (bus-only lane)
- R "1 Av S" exit
- L 1 Av S
- R S Lander St
- L 4 Av S
- 2 4 Av S Island Stop at 4/S Jackson St
- L Prefontaine Pl S
- C 3 Av
- 2 Cedar St
- S

When scheduled from 45 Av SW/SW Brace Point Dr

- ♦ SW Brace Point Dr
- L SW Wildwood Pl
- R Fauntleroy Way SW
- C regular route

Fauntleroy Ferry Terminal

From: 8 Av/Bell St

- ♦ Bell St
- L 3 Av
- C 3 Av S
- L 2 Av Ext S
- C 4 Av S
- R S Lander St
- L 1 Av S
- C on-ramp to W Seattle Bridge (left lane)
- C W Seattle Bridge
- C Fauntleroy Way SW
- L SW Wildwood Pl
- R 45 Av SW
- L SW Brace Point Dr
- S

See 116/118/119 special ferry landing instruction page

Awareness areas
600 3rd Av
1500 3rd Av
1500 3rd Av
1900 3rd Av
2000 3rd Av
401 S Jackson St

Route 116 is grouped with Routes 118, 119

To		*Base*	
Downtown Seattle	0587	South Base	04D9
Fauntleroy	0589		

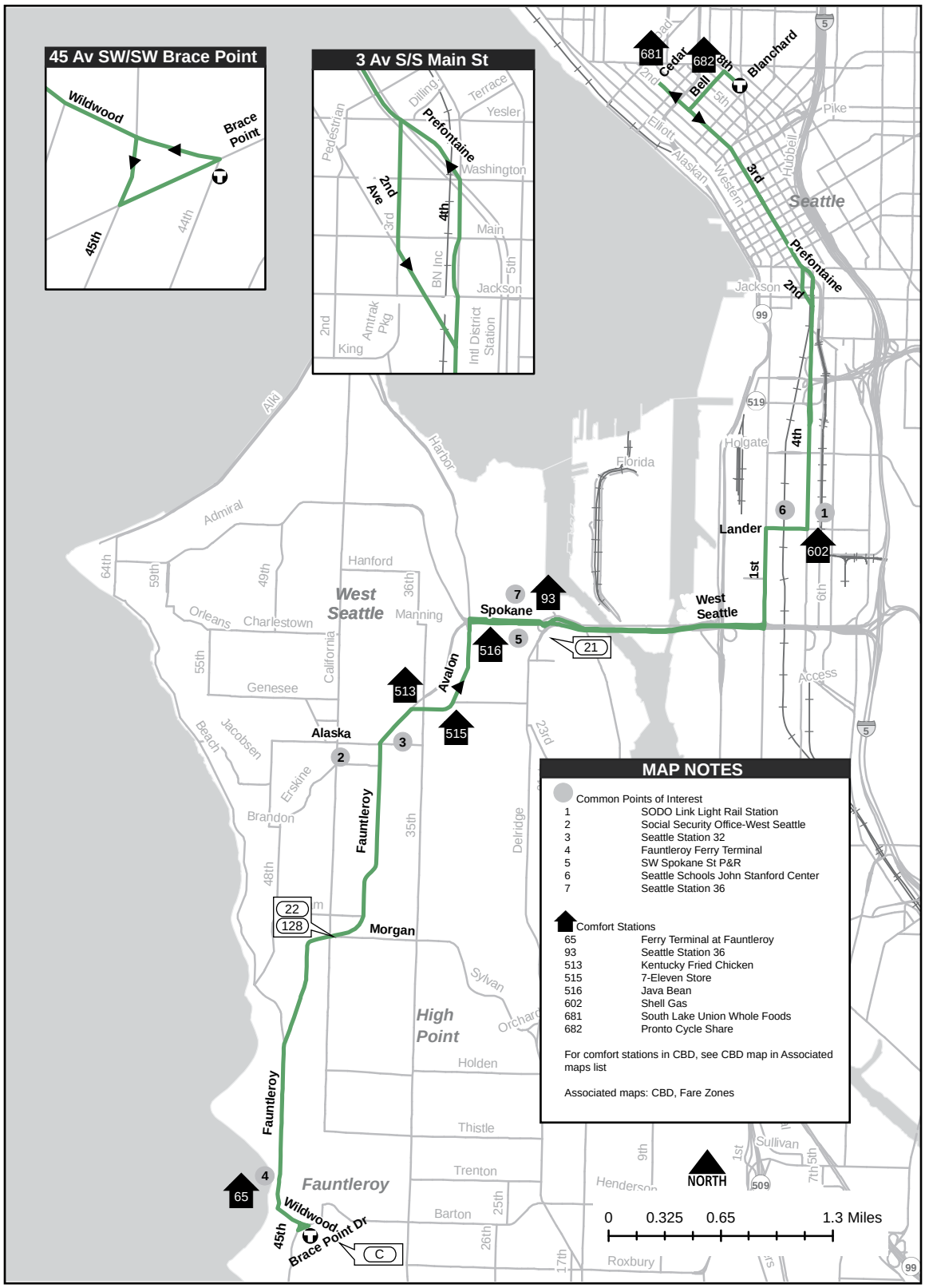
45 Av SW/SW Brace Point
Wildwood
Brace Point
45th
44th
3 Av S/S Main St
Prefontaine
2nd Ave
4th
Washington
Main
Jackson
King
Pedestrian
Terrace
Yesler
Dilling
BN Inc
Amtrak Pkg
Intl District Station
681
682
Cedar
Bell
8th
Blanchard
2nd
5th
Elliott
Alaskan
Western
Hubbell
Pike
Seattle
3rd
Prefontaine
2nd
Jackson
4th
Holgate
Florida
Harbor
Alki
Admiral
Lander
1st
602
6th
West Seattle
Hanford
West Seattle
Manning
Spokane
93
516
21
Avalon
513
515
Alaska
Orleans
Charlestown
California
Genesee
Jacobsen
Beach
Erskine
Brandon
Fauntleroy
35th
Delridge
23rd
Access
22
128
Morgan
Sylvan
Orchard
High Point
Holden
Thistle
Trenton
Fauntleroy
65
Wildwood
Brace Point Dr
45th
C
Barton
25th
26th
17th
Roxbury
Henderson
9th
1st
Sullivan
7th
5th
509
NORTH
0 0.325 0.65 1.3 Miles
64th
59th
49th
36th
55th
48th
MAP NOTES
Common Points of Interest
1 SODO Link Light Rail Station
2 Social Security Office-West Seattle
3 Seattle Station 32
4 Fauntleroy Ferry Terminal
5 SW Spokane St P&R
6 Seattle Schools John Stanford Center
7 Seattle Station 36
Comfort Stations
65 Ferry Terminal at Fauntleroy
93 Seattle Station 36
513 Kentucky Fried Chicken
515 7-Eleven Store
516 Java Bean
602 Shell Gas
681 South Lake Union Whole Foods
682 Pronto Cycle Share
For comfort stations in CBD, see CBD map in Associated maps list
Associated maps: CBD, Fare Zones

Route 118

Downtown Seattle

From: Vashon Hwy SW/SW Burton Dr

♦ Vashon Hwy SW
L 103 Av SW
L Vashon Ferry Dock
2 Vashon Ferry Terminal

See 116/118/119 special ferry landing instruction page

♦ Fauntleroy Ferry Dock
L Fauntleroy Way SW
R SW Avalon Way
R SW Spokane
C SW Spokane St (bus-only lane)
C W Seattle Bridge (bus-only lane)
R "1 Av S" exit
L 1 Av S
R S Lander St
L 4 Av S
L 4 Av S Island Stop at 4 Av S/S Jackson St
L Prefontaine Pl S
C 3 Av
2 Cedar St
S

When scheduled from Tahlequah

♦ SW Tahlequah Rd
C Vashon Hwy SW
C regular route

Vashon Island

From: 8 Av/Bell St

♦ Bell St
L 3 Av
C 3 Av S
L 2 Av Ext St
C 4 Av S
R S Lander St
L 1 Av S
C on-ramp to W Seattle Bridge (left lane)
C W Seattle Bridge
C Fauntleroy Way SW
R enter Fauntleroy Ferry Terminal

See 116/118/119 special ferry landing instruction page

C Vashon Hwy SW
R SW Burton Dr
R 105 Av SW
R SW 238 St
R 104 Av SW
L Burton Dr SW
L Vashon Hwy SW
S

When scheduled via Ellisport/Portage
continue regular route

2 Vashon Hwy SW
L SW 204 St
C SW Ellisport Rd
R Dockton Rd SW
R Portage Way SW
R SW Quartermaster Dr
L Vashon Hwy SW
C regular route

When scheduled to Tahlequah
continue regular route

2 Vashon Hwy SW
L 131 Av SW
R SW Tahlequah Rd
S Term. ns Ferry Term.

Awareness areas
600 3rd Av
1500 3rd Av
1500 3rd Av
1900 3rd Av
2000 3rd Av
401 S Jackson St

Route 118 is grouped with Routes 116, 119

To		*Base*	
Downtown Seattle	01FE	South Base	04D9
Vashon Ferry (shuttle)	0202		
Vashon Island	01FC		
To Tahlequah	05C9		
To Burton	05CA		

Route 118

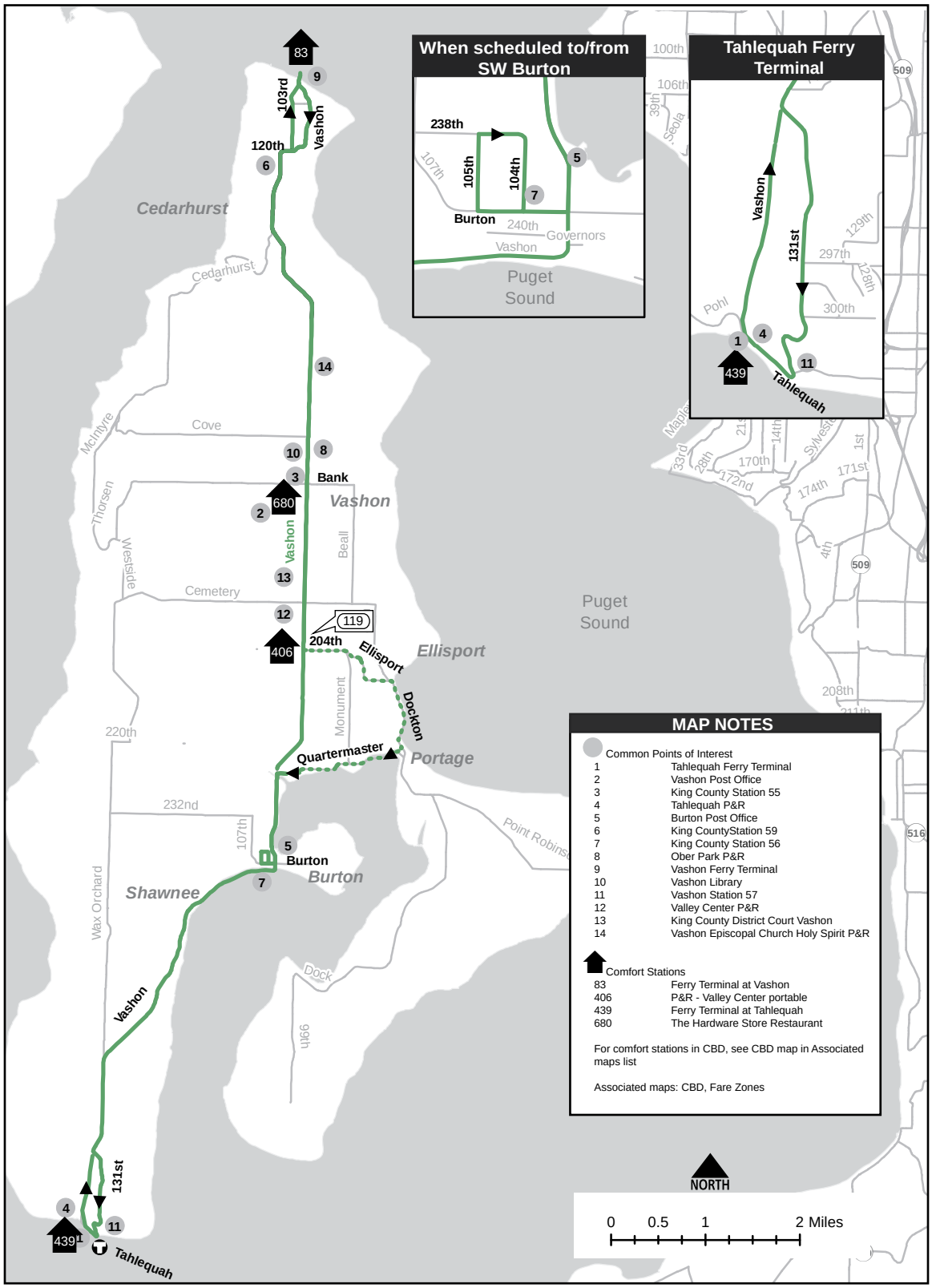

MAP NOTES

Common Points of Interest

1	Tahlequah Ferry Terminal
2	Vashon Post Office
3	King County Station 55
4	Tahlequah P&R
5	Burton Post Office
6	King CountyStation 59
7	King County Station 56
8	Ober Park P&R
9	Vashon Ferry Terminal
10	Vashon Library
11	Vashon Station 57
12	Valley Center P&R
13	King County District Court Vashon
14	Vashon Episcopal Church Holy Spirit P&R

Comfort Stations

83	Ferry Terminal at Vashon
406	P&R - Valley Center portable
439	Ferry Terminal at Tahlequah
680	The Hardware Store Restaurant

For comfort stations in CBD, see CBD map in Associated maps list

Associated maps: CBD, Fare Zones

Downtown Seattle

From: 99 Av SW/SW 264 St

♦ SW 264 St
R 99 Av SW
R SW Dock St
C Dockton Rd SW
R SW 260 St
L 79 Av SW
C SW 256 St
L 75 Av SW
L SW 248 St
R Dockton Rd SW
L SW Ellisport Rd
C SW 204 St
R Vashon Hwy SW
L 103 Av SW
L Vashon Ferry Dock
2 Vashon Ferry Terminal

When scheduled via Dockton Rd SW
operate regular route

2 Dockton Rd SW
C Dockton Rd SW
L SW Ellisport Rd
C regular route

If scheduled to/from Vashon Ferry Terminal, see 118/119 special ferry landing instruction page

♦ Fauntleroy Ferry
L Fauntleroy Way SW
R SW Avalon Way
R SW Spokane
C SW Spokane St (bus-only lane)
C W Seattle Bridge (bus-only lane)
R "1 Av S" exit
L 1 Av S
R S Lander St
L 4 Av S
2 4 Av S Island Stop at 4/S Jackson St
L Prefontaine Pl S
C 3 Av
2 Cedar St
S

Awareness areas
600 3rd Av
1500 3rd Av
1500 3rd Av
1900 3rd Av
2000 3rd Av
401 S Jackson St

Vashon Island (Dockton)

From: 8 Av/Bell St

♦ Bell St
L 3 Av
C 3 Av S
L 2 Av Ext St
C 4 Av S
R S Lander St
L 1 Av S
C on-ramp to W Seattle Bridge (left lane)
C W Seattle Bridge
C Fauntleroy Way SW
R enter Fauntleroy Ferry Terminal

See 116/118/119 special ferry landing instruction page

If scheduled to/from Vashon Ferry Terminal, see 118/119 special ferry landing instruction page

If scheduled to/from Fauntleroy Ferry Terminal, see 118/119 special ferry landing instruction page

♦ Vashon Ferry
C Vashon Hwy SW
L SW 204 St
C SW Ellisport Rd
R Dockton Rd SW
L SW 248 St
R 75 Av SW
R SW 256 St
C 79 Av SW
C SW 260 St
L Dockton Rd SW
C SW Dock St
L 99 Av SW
L SW Windmill St

Slow order
15 mph or less on SW Windmill St between 99 Av SW & 97 Av SW

R 97 Av SW
R SW 264 St
S

When scheduled via Dockton Rd SW
operate regular route

2 Dockton Rd SW
C Dockton Rd SW
C SW Dock St
C regular route

Route 119 is grouped with Routes 116, 118

To		Base	
Downtown Seattle	0206	South Base	04D9
Vashon Ferry (shuttle)	0208		
Vashon Island	0204		
Dockton	05CB		

Route 119

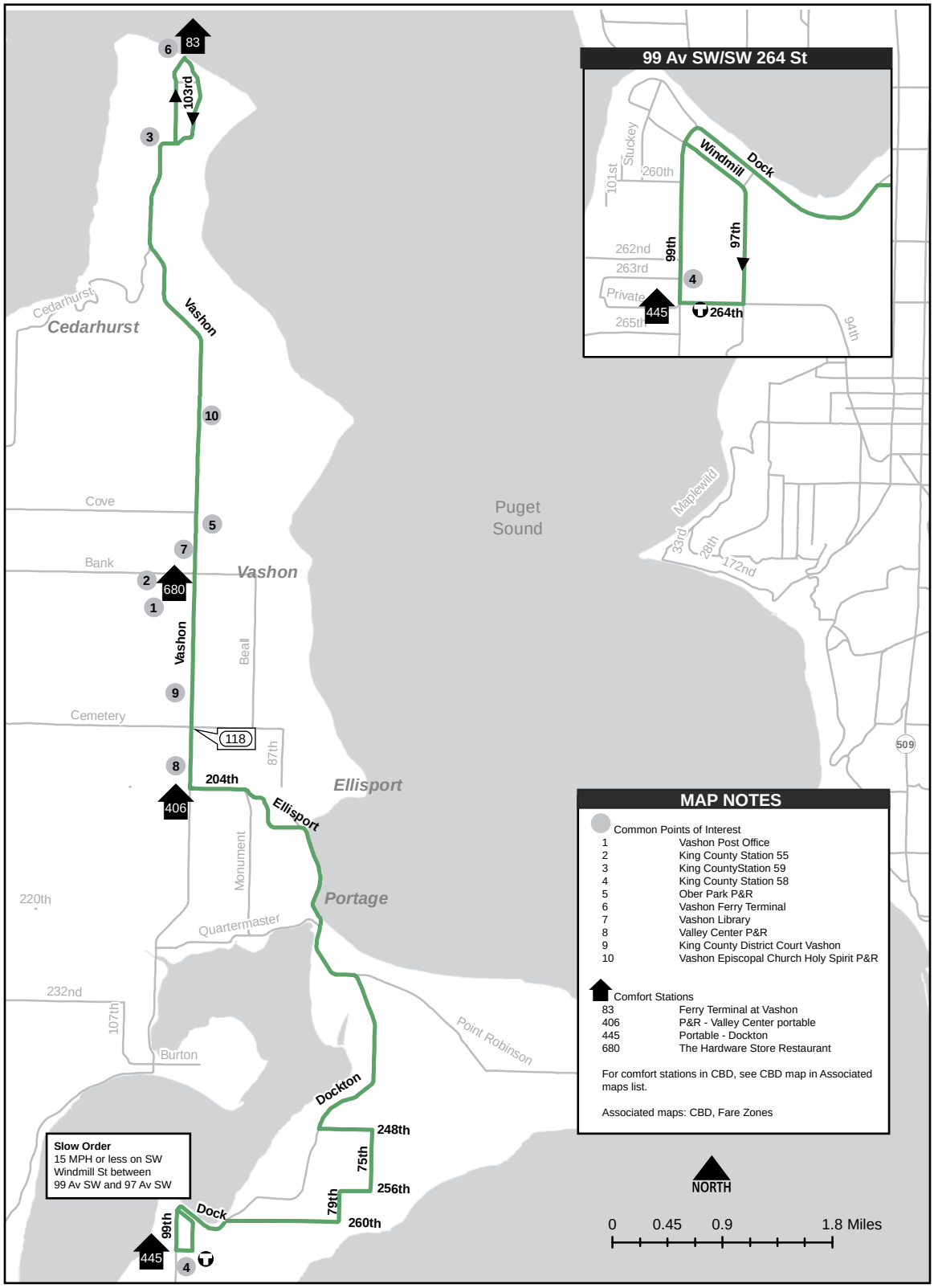
99 Av SW/SW 264 St
Stuckey
101st
260th
Windmill
Dock
262nd
263rd
99th
97th
4
Private
445
264th
265th
94th
83
6
103rd
3
Cedarhurst
Cedarhurst
Vashon
10
Cove
5
7
Bank
2
680
1
Vashon
Vashon
Beall
9
Cemetery
118
87th
8
204th
406
Ellisport
Ellisport
Monument
Portage
220th
Quartermaster
232nd
107th
Burton
Point Robinson
Puget
Sound
Maplewild
33rd
28th
172nd
509
Dockton
248th
75th
256th
79th
260th
Dock
99th
445
4
Slow Order
15 MPH or less on SW
Windmill St between
99 Av SW and 97 Av SW
MAP NOTES
Common Points of Interest
1 Vashon Post Office
2 King County Station 55
3 King CountyStation 59
4 King County Station 58
5 Ober Park P&R
6 Vashon Ferry Terminal
7 Vashon Library
8 Valley Center P&R
9 King County District Court Vashon
10 Vashon Episcopal Church Holy Spirit P&R
Comfort Stations
83 Ferry Terminal at Vashon
406 P&R - Valley Center portable
445 Portable - Dockton
680 The Hardware Store Restaurant
For comfort stations in CBD, see CBD map in Associated maps list.
Associated maps: CBD, Fare Zones
NORTH
0 0.45 0.9 1.8 Miles

Routes 116/118/119

Express stop instructions

N/B Express
Make no stops between Fauntleroy Way SW/SW Oregon St & 4 Av S/S Royal Brougham Way except at:

- 1 Av S/S Spokane Stt
- 1 Av S/S Lander St

S/B Express
Make no stops between 4 Av S/S Royal Brougham Way & Fauntleroy Way SW/SW Oregon St except at:

- 1 Av S/S Lander St
- 1 Av S/S Hanford St

- 5 m.p.h. when loading on/off ferry.
- Follow loading directions of the state ferry personnel.
- Position coach (park) any place on the vessel except adjacent to the center bulkhead area where the doors of the coach cannot be opened. Coach passengers must be able to exit or enter the coach.
- Make sure both outside mirrors are positioned close to the sides of the coach, and operate with caution.
- When parked on ferry, wait for cars to fill adjacent lane before deboarding passengers - front door only. Use extreme caution when unloading customers.

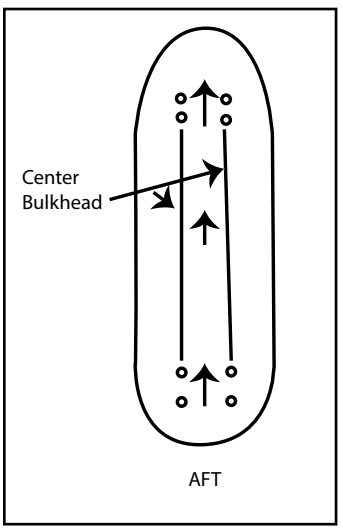

Special instructions

Do not leave base with a non-functioning reverse gear. Check before leaving base.

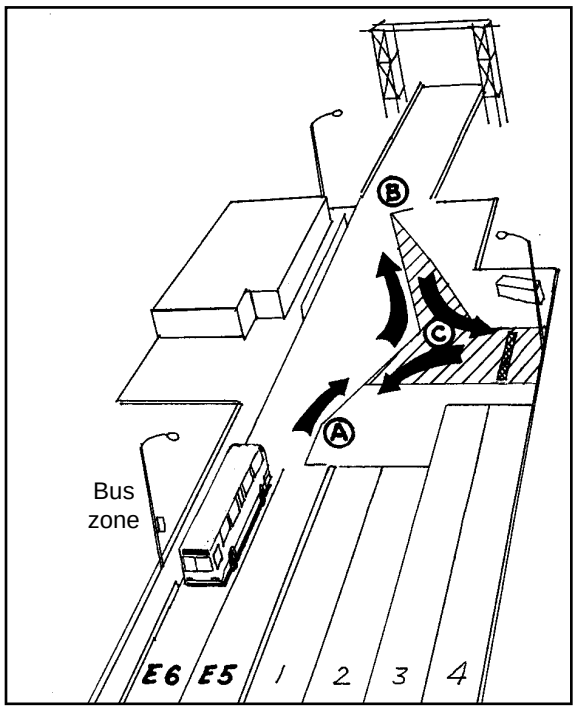

Route 116 a.m. operation

State ferry personnel may assist backing coaches as available. If unable to complete backing maneuver due to blocking vehicles or traffic, contact dock personnel for assistance. Watch for Vashon Ferry from Fauntleroy Way SW/SW Cloverdale St. If the ferry is unloading, remain at this location until unloading is completed. Proceed to the ferry terminal and enter the dock via exit lane (#5) when the lane is clear of traffic. If ferry is loading, hold at stop line "A" (see reference drawing). For the safety of coach passengers, deboard at this point only when directed by ferry personnel.

Dock surface warning

Prior to turning the steering wheel for any reason, be sure that the coach is in motion. Do not turn the steering wheel while stopped as it will cause serious damage to the asphalt.

Turnaround instructions

Turnaround points are marked "A" through "C" on the reference drawing. They are to be used as guides for either the start of a turn to the next point or as a stop.

- Stop at "A".
- Proceed to "B" following the marker line, staying to the left of the line.
- Stop at "B".
- Proceed to back up to bar "C", tapping horn twice.
- Stop at bar "C". Be aware of railing at edge of dock.
- Load passengers using both doors and depart zone as soon as last passenger has boarded.

Operations with two coaches on dock

First coach: Turn around as per instruction for single coach. Pull up to the bus stop sign (second utility pole past the passenger waiting room). Upon securing coach at the head of the bus stop, driver of first coach directs second coach onto dock and helps second driver back up.

Second coach: Follow first coach onto ferry dock. Wait on south exit lane next to ticket booth until first coach is secured at head of bus zone. Upon direction of first driver, proceed on dock and back up as directed by first driver. Pull up behind first coach.

Route 116 p.m. operation

Deboard passengers at the S/B zone on Fauntleroy Way, farside of ferry terminal entrance. Afternoon service does not operate on the dock.

Routes 118 & 119 p.m. operations

Pull down Lane E-5 at approximately 60' short of the terminal. Angle the front of the coach out of Lane E-5 so as to block both lanes E-5 and E-6 and protect the passengers from the auto traffic. Be sure to use 4-way flashers. Deboard passengers at this point then wait for instructions from the dock personnel to proceed onto the ferry.

If ferry is unloading, proceed beyond dock to bus zone, stop to deboard passengers, then proceed south on Fauntleroy Way and turn around via the following:

L SW Wildwood Pl
R 45 Av SW
L SW Brace Point Dr
L SW Wildwood Pl
R Fauntleroy Way (N/B)

Stop at curb prior to the bus zone opposite the dock. Wait until exiting traffic from ferry clears, then pull forward and turn left onto dock via lanes E-5 or E-6.

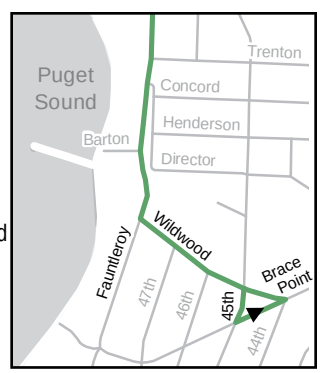

Vashon Ferry Terminal

- Under no circumstances should coaches scheduled to turn around on the dock let customers off the coach before completing the turn.
- If the ferry is already loading, coaches due to turn around on the dock must wait for all traffic to clear on their right side before making the turn, or wait for directions by the dock workers.
- Coaches scheduled to turn around on the dock, if the turn cannot be made without backing up, please wait for all ferry off loading traffic to clear before backing up to complete turn. If this situation should arise, customers may be off loaded in zone for customers with disabilities before backing up.
- Coaches scheduled to board ferry must pull along the right guard rail ahead of the ferry staging area. This allows coaches which turn around on the dock enough clearance. Do not let any customers off the coach until the coach is positioned along the guard rail (see illustration).

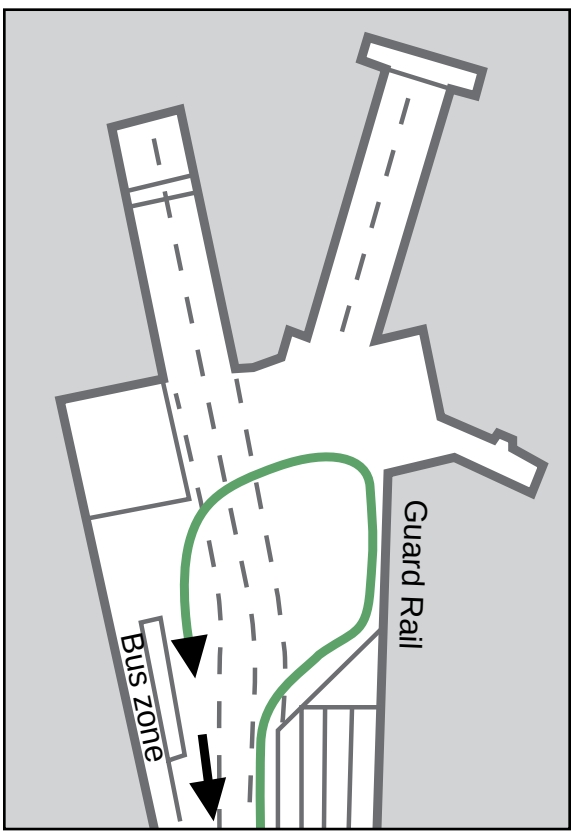

Route 118 and 119 fare collection procedures

Fare collection inbound

For rides between Vashon Island and the zone line (Puget Sound):

- A one-zone fare is charged to passengers who get off the coach before arriving at the Fauntleroy Ferry Terminal.
- Fares are collected when loading; use front door only for boarding.

For rides between Vashon Island and downtown Seattle:

- A two-zone fare is charged to passengers who board on Vashon and get off the coach on the mainland.
- Fares are collected when loading; issue a transfer as proof of fare paid by passengers when they get off the coach; use front door only.
- Passengers boarding at the Vashon Ferry Terminal pay as they leave; use both doors to load at the terminal.
- Use four-way flashers when unloading customers in the CBD.

For rides between the zone line (Puget Sound) and downtown Seattle:

- A one-zone fare is charged to passengers who board the coach anywhere on the mainland.
- Fares and transfers are collected when passengers leave; use front door only.
- Passengers boarding on the ferry or on the mainland pay a one-zone fare as they leave.
- Use four-way flashers when unloading customers in the CBD.

Fare collection outbound

For rides between downtown Seattle and the zone line (Puget Sound):

- A one-zone fare is charged to passengers who get off the coach before arriving at the Vashon ferry terminal.
- Fares are collected when loading; use front door only for boarding.

For rides between downtown Seattle and Vashon Island:

- The peak-hour fare set on outbound Routes 118 and 119 is set to one-zone. Allow customers to pay the one-zone fare displayed on the Orca card reader.
- Fares are collected when loading; use front door only for boarding.
- All passengers *except* those with a precluding disability may be required to exit the coach on the dock and pay at the terminal.
- A WSF employee will board the coach and check all remaining passengers for verification of WSF fares.
- Passengers are not allowed to re-board until the coach is driven onto the boat and the autos are finished loading.
- Passengers are not allowed to board the coach at the Fauntleroy Terminal, but they may board once the boat is loaded. Fare is due when entering the coach.

For rides between the zone line (Puget Sound) and Vashon Island:

- A one-zone fare is charged to passengers who get off the coach anywhere on Vashon Island.
- Fares are collected when loading; use front door only for boarding.
- Passengers boarding the coach while on the ferry pay a one-zone fare.

Flag Stops:
Make flag stops only along portions of the route that do not have posted bus zones at regularly spaced intervals. Flag stops should be made only where it is safe to stop, preferably at the far side of an intersection. Flag stops along state roadways are allowed only if the coach can be completely pulled off the traveled portion of the roadway.

Burien Transit Center

From: 2 Av/Lenora St

♦ 2 Av (ns Lenora St)
R Lenora St
R 1 Av
R Blanchard St
R 3 Av
R Columbia St
C Alaskan Way Viaduct (Hwy 99

Slow order
25 mph or less speed limit on Alaskan Way Viaduct between S King St & S Atlantic St

R "W Seattle Bridge" exit
C W Seattle Bridge
R "Delridge Way SW" exit
L "Delridge Way SW" exit
C Delridge Way SW
C 21 Av SW (right side of traffic island)
R SW Barton Pl
C SW Barton St
L 26 Av SW
L SW Roxbury St
R 15 Av SW
R SW 107 St
L 16 Av SW
C Ambaum Blvd SW
L SW 148 St
R enter Burien Transit Center (opposite Burien Plaza)
2 Bay 5
C through Transit Center (clockwise loop)
2 layover area (Lane 1)
S

When scheduled from 3 Av/Pike St (S/B) Night Owl service
♦ 3 Av (S/B)
C 3 Av
R Columbia St
C regular route

Downtown Seattle

From: Burien Transit Center

♦ Layover area
C through Transit Center (clockwise loop)
2 Bay 3
C exit to SW 148 St
L SW 148 St
R Ambaum Blvd SW
C 16 Av SW
R SW 107 St
L 15 Av SW
L SW Roxbury St
R 26 Av SW
R SW Barton St
C SW Barton Pl
C SW Henderson St
L Delridge Way SW
C enter W Seattle Bridge (To City Center/I-5/Hwy 99)
C W Seattle Bridge
R enter "Alaskan Way Viaduct" (Hwy 99)

Slow order
25 mph or less speed limit on Alaskan Way Viaduct between S King St & S Atlantic St

C Alaskan Way Viaduct (Hwy 99)
R "Seneca St" exit
C Seneca St
C Seneca St (bus-only lane fs 2 Av)

Slow order
5 mph or less on Seneca St when crossing 2 Av and entering the bus only lane

L 3 Av
L Lenora St
R 1 Av
R Blanchard St
R 2 Av
S (ns Lenora St)

When scheduled to 3 Av/Pike St Night Owl service
Operate regular route
2 2 Av
R Lenora St
R 1 Av
R Blanchard St
R 3 Av
S (ns Pike St)

When scheduled from 14 Av SW/SW 98 St
♦ 14 Av SW (S/B)
R SW 98 St
R 15 Av SW
C regular route

Awareness areas
Burien Transit Center
1500 3rd Av
1900 3rd Av
2000 3rd Av

To		*Base*	
Downtown Seattle	0211	Atlantic Base	04D1
Burien	022E		

Route 120

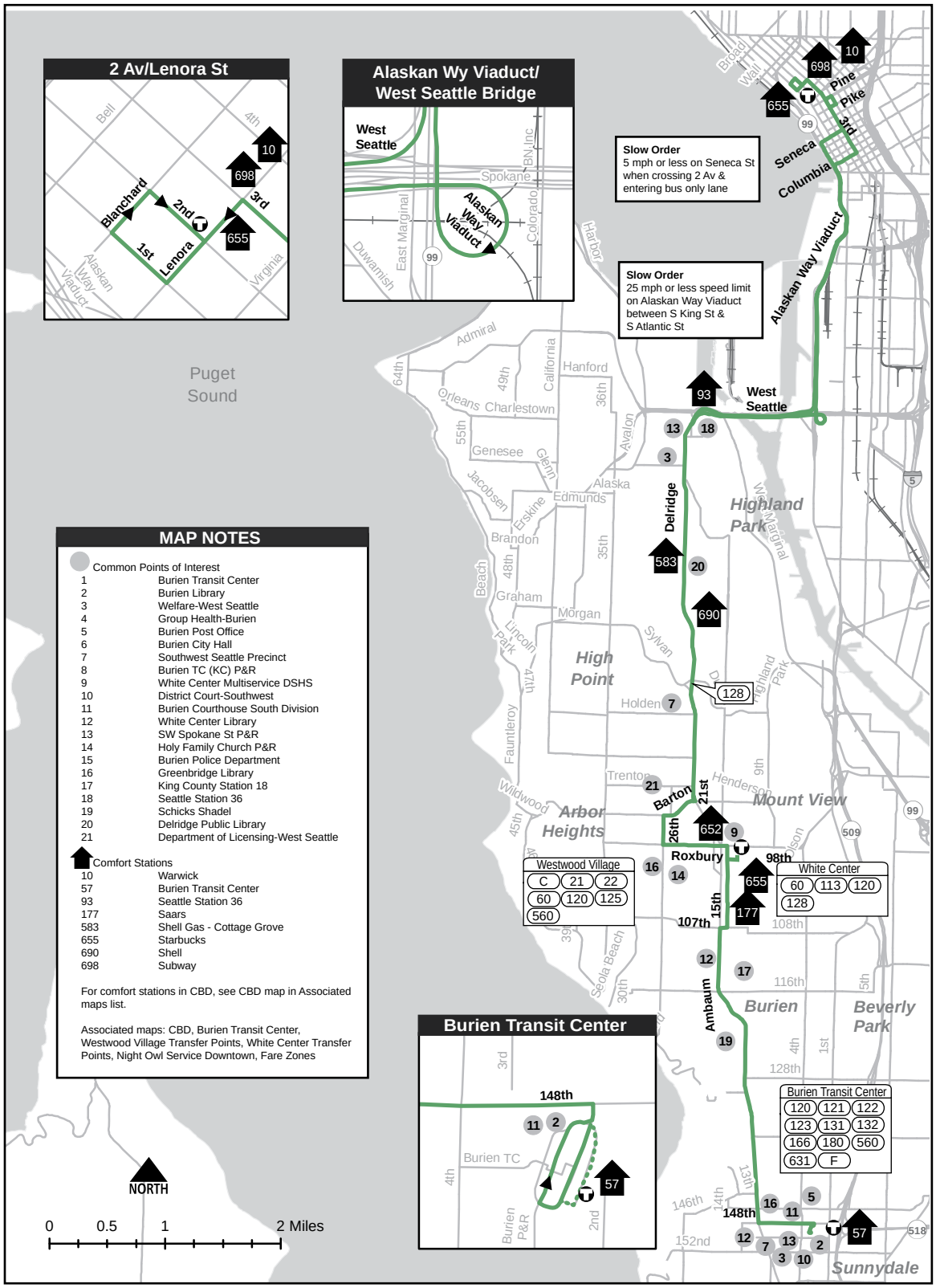

MAP NOTES

Common Points of Interest

1	Burien Transit Center
2	Burien Library
3	Welfare-West Seattle
4	Group Health-Burien
5	Burien Post Office
6	Burien City Hall
7	Southwest Seattle Precinct
8	Burien TC (KC) P&R
9	White Center Multiservice DSHS
10	District Court-Southwest
11	Burien Courthouse South Division
12	White Center Library
13	SW Spokane St P&R
14	Holy Family Church P&R
15	Burien Police Department
16	Greenbridge Library
17	King County Station 18
18	Seattle Station 36
19	Schicks Shadel
20	Delridge Public Library
21	Department of Licensing-West Seattle

Comfort Stations

10	Warwick
57	Burien Transit Center
93	Seattle Station 36
177	Saars
583	Shell Gas - Cottage Grove
655	Starbucks
690	Shell
698	Subway

For comfort stations in CBD, see CBD map in Associated maps list.

Associated maps: CBD, Burien Transit Center, Westwood Village Transfer Points, White Center Transfer Points, Night Owl Service Downtown, Fare Zones

Downtown Seattle

From: Highline College

♦ Highline College prk lot
L exit rdwy to S 240 St
R S 240 St
L 16 Av S
R S 250 St
C S 251 St
R Marine View Dr S
C S 216 St
C S 216 Pl
C 1 Pl S
C 1 Av S
L SW 156 St
R 4 Av SW
R SW 150 St
L rdwy to Burien Transit Center
C through Transit Center
2 Bay 3
C exit to SW 148 St
R SW 148 St
C SR-518
R enter "N/B Hwy 509/ Seattle"
C SR-509
R "S 128 St" Exit
2 Freeway stop
C enter N/B SR-509
C SR-509

When N/B SR-509 is congested
R "South Park/ Cloverdale St" exit
L "Restricted Ramp" (HOV only)
C enter N/B SR-509
C SR-509

C 1 Av S Bridge (Hwy 99)
L E Marginal Way S (Hwy 99)
C Alaskan Way Viaduct (Hwy 99)

Slow order
25 mph or less speed limit on Alaskan Way Viaduct between S King St & S Atlantic St

R "Seneca St" exit
L 1 Av
R Virginia St
R 2 Av
S (Pike St)

When scheduled to 2 Av Ext S/ S Jackson St
C 2 Av
C 2 Av Ext S
S (S Jackson St)

When scheduled to 7 Av/Blanchard St
operate regular route
2 Virginia St
C Virginia St
L 4 Av
R Blanchard St
S fs 7 Av (north or south side)

When scheduled from Burien Transit Center
♦ Layover area
C through Transit Center (clockwise loop)
2 Bay 3
C regular route

Stop instruction
The drop-off only zone, northbound 1 Av nearside Pine St, may be used between the hours 05:00 and 10:00 am only.

Highline College

From: 2 Av/Pike St

♦ 2 Av
R Columbia St
C Alaskan Way Viaduct (Hwy 99)

Slow order
25 mph or less speed limit on Alaskan Way Viaduct between S King St & S Atlantic St

C E Marginal Way S (Hwy 99)
R 1 Av S Bridge
C 1 Av S (SR-509)
C SR-509
R "S 128 St" exit
2 Freeway stop
C enter S/B SR-509
C SR-509
R "Burien/SeaTac Airport/S 146 St" exit
C left exit lane "Burien/ SeaTac Airport"
R SR-518 (S 148 St)
C SW 148 St
L enter Burien Transit Center (opposite Burien Plaza)
2 Bay 5
C through Transit Center
L rdwy to SW 150 St
R SW 150 St
L 4 Av SW
L SW 156 St
R 1 Av S
C 1 Pl S
C S 216 Pl
C S 216 St
C Marine View Dr S
L S 251 St
C S 250 St
L 16 Av S
R S 240 St
L enter Highline prk lot (opposite 25 Av S)
L W/B rdwy
2 stop

When scheduled from 7 Av/Blanchard St
♦ Blanchard St (north or south side)
L 8 Av
L Bell St
L 2 Av
C regular route

When scheduled to Burien Transit Center
operate regular route
2 Burien Transit Center
C through Transit Center (clockwise loop)
2 layover area (60 foot coaches use lane 1, 40 foot coaches use lane 3)

Awareness areas
600 3rd Av
1500 3rd Av
1900 3rd Av
2000 3rd Av
401 S Jackson St

To		Base	
Downtown Seattle	027C	Ryerson Base	04D8
Highline College	027E		
Burien Transit Center	0280		

Northbound Route 121, when scheduled to live loop to southbound 121, change signs for southbound trip at 1 Av/University St.

Route 121

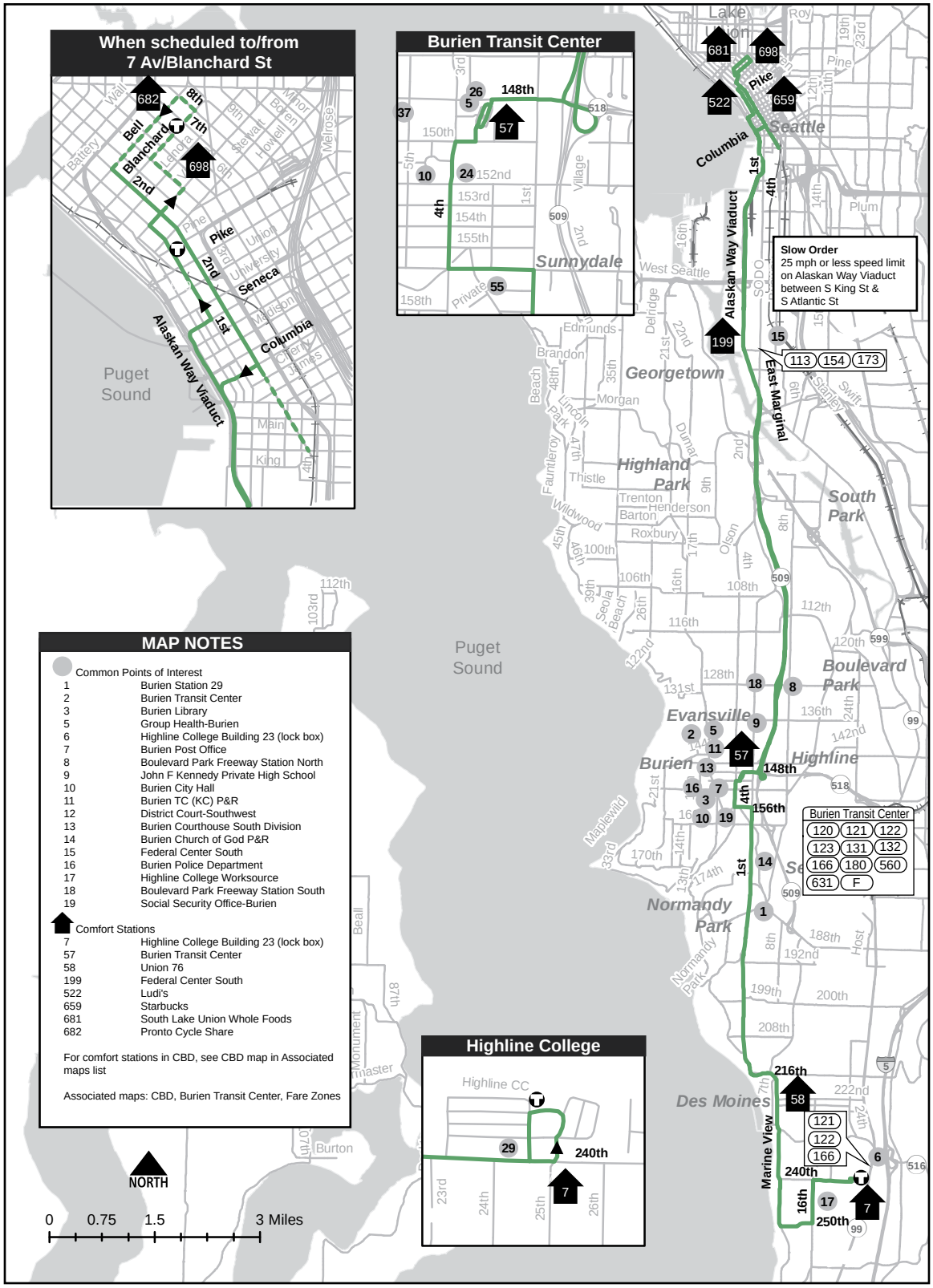

MAP NOTES

Common Points of Interest

1	Burien Station 29
2	Burien Transit Center
3	Burien Library
5	Group Health-Burien
6	Highline College Building 23 (lock box)
7	Burien Post Office
8	Boulevard Park Freeway Station North
9	John F Kennedy Private High School
10	Burien City Hall
11	Burien TC (KC) P&R
12	District Court-Southwest
13	Burien Courthouse South Division
14	Burien Church of God P&R
15	Federal Center South
16	Burien Police Department
17	Highline College Worksource
18	Boulevard Park Freeway Station South
19	Social Security Office-Burien

Comfort Stations

7	Highline College Building 23 (lock box)
57	Burien Transit Center
58	Union 76
199	Federal Center South
522	Ludi's
659	Starbucks
681	South Lake Union Whole Foods
682	Pronto Cycle Share

For comfort stations in CBD, see CBD map in Associated maps list

Associated maps: CBD, Burien Transit Center, Fare Zones

Downtown Seattle

From: Highline College

- ♦ Highline College prk lot
- L exit rdwy to S 240 St
- R S 240 St
- R 16 Av S
- R Kent-Des Moines Rd
- L 24 Av S
- L S 223 St
- R Marine View Dr S
- R Des Moines Memorial Dr S
- L S 200 St
- R 8 Av S
- L Des Moines Memorial Dr S
- R Des Moines Memorial Dr S
- C 8 Av S
- L S 152 St
- R 1 Av S
- L SW 150 St
- R rdwy to Burien Transit
- C through Transit Center
- 2 Bay 3
- C exit to SW 148 St
- R SW 148 St
- C SR-518
- R enter "N/B Hwy 509/ Seattle"
- C SR-509
- R "S 128 St" exit
- 2 Freeway stop
- C enter N/B SR-509
- C SR-509

When N/B SR-509 is congested

- R "South Park/ Cloverdale St" exit
- L "Restricted Ramp" (HOV only)
- C enter N/B SR-509
- C SR-509

- C 1 Av S Bridge (Hwy 99)
- L E Marginal Way S (Hwy 99)
- C Alaskan Way Viaduct (Hwy 99)

Slow order
25 mph or less speed limit on Alaskan Way Viaduct between S King St & S Atlantic St

- R "Seneca St" exit
- L 1 Av
- R Virginia St
- R 2 Av
- S Pike St

When scheduled to 2 Av Ext S/ S Jackson St

- C 2 Av
- C 2 Av Ext S
- S (S Jackson St)

Stop instruction
The drop-off only zone, northbound 1 Av nearside Pine St, may be used between the hours 05:00 and 10:00 am only.

Highline College

From: 2 Av/Pike St

- ♦ 2 Av
- R Columbia St
- C Alaskan Way Viaduct (Hwy 99)

Slow order
25 mph or less speed limit on Alaskan Way Viaduct between S King St & S Atlantic St

- C E Marginal Way S (Hwy 99)
- R 1 Av S Bridge
- C 1 Av S (SR-509)
- C SR-509
- R "S 128 St" exit
- 2 Freeway stop
- C enter S/B SR-509
- C SR-509
- R "Burien/SeaTac/ S 146 St" exit
- C left exit lane "Burien/ SeaTac Airport"
- R SR-518 (S 148 St)
- C SW 148 St
- L enter Burien Transit Center (opposite Burien Plaza)
- 2 Bay 5
- C through Transit Center
- L rdwy to SW 150 St
- R SW 150 St
- L 4 Av SW
- L SW 152 St
- C S 152 St

- R 8 Av S
- C Des Moines Memorial Dr S
- L Des Moines Memorial Dr S
- R 8 Av S
- L S 200 St
- R Des Moines Memorial Dr S
- L Marine View Dr S
- L S 223 St
- R 24 Av S
- R Kent-Des Moines Rd
- L 16 Av S
- L S 240 St
- L enter Highline College prk lot (opposite 25 Av S)
- L W/B rdwy
- 2 stop
- S

When scheduled from 7 Av/Blanchard St

- ♦ Blanchard St (north or south side)
- L 8 Av
- L Bell St
- L 2 Av
- C regular route

Awareness areas
Burien Transit Center

To		*Base*	
Downtown Seattle	0282	Ryerson Base	04D8
Highline College	02A9		

Northbound Route 122, when scheduled to live/loop to southbound 121 or 122, change signs for southbound trip at 1 Av/University St.

Route 122

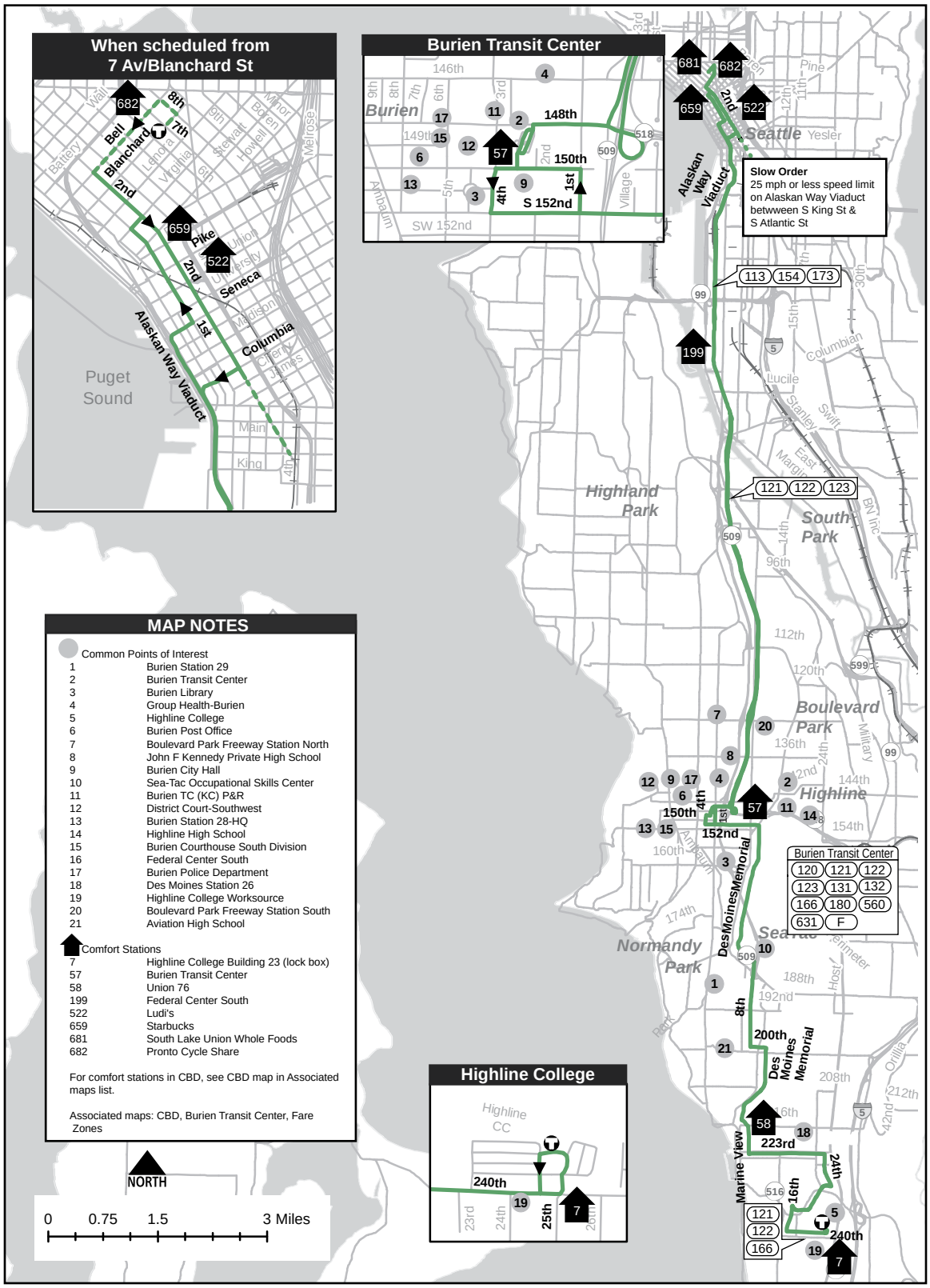

MAP NOTES

Common Points of Interest

1	Burien Station 29
2	Burien Transit Center
3	Burien Library
4	Group Health-Burien
5	Highline College
6	Burien Post Office
7	Boulevard Park Freeway Station North
8	John F Kennedy Private High School
9	Burien City Hall
10	Sea-Tac Occupational Skills Center
11	Burien TC (KC) P&R
12	District Court-Southwest
13	Burien Station 28-HQ
14	Highline High School
15	Burien Courthouse South Division
16	Federal Center South
17	Burien Police Department
18	Des Moines Station 26
19	Highline College Worksource
20	Boulevard Park Freeway Station South
21	Aviation High School

Comfort Stations

7	Highline College Building 23 (lock box)
57	Burien Transit Center
58	Union 76
199	Federal Center South
522	Ludi's
659	Starbucks
681	South Lake Union Whole Foods
682	Pronto Cycle Share

For comfort stations in CBD, see CBD map in Associated maps list.

Associated maps: CBD, Burien Transit Center, Fare Zones

Downtown Seattle

From: 6 Av SW/SW 148 St

♦ 6 Av SW
R SW 152 St
L 21 Av SW
L SW 164 St
L 14 Av SW
R SW 160 St
L 4 Av SW
R SW 150 St
C rdwy to Burien Transit Center
C through Transit Center
2 Bay 3
C exit to SW 148 St
R SW 148 St
C SR-518
R enter "N/B Hwy 509/ Seattle"
C SR-509
R "S 128 St" exit
2 Freeway stop
C enter N/B SR-509
C SR-509

When N/B SR-509 is congested
R "South Park/ Cloverdale St" exit
L "Restricted Ramp" (HOV only)
C enter N/B SR-509
C SR-509

C 1 Av S Bridge
L E Marginal Way S (Hwy 99)
C Alaskan Way Viaduct (Hwy 99)

Slow order
25 mph or less speed limit on Alaskan Way Viaduct between S King St & S Atlantic St

R "Seneca St" exit
L 1 Av
R Virginia St
R 2 Av
S (Pike St)

When scheduled to 2 Av Ext S/ S Jackson St
C 2 Av
R 2 Av Ext S
S (S Jackson St)

Gregory Heights

From: 2 Av/Broad St

♦ 2 Av
R Columbia St
C Alaskan Way Viaduct (Hwy 99)

Slow order
25 mph or less speed limit on Alaskan Way Viaduct between S King St & S Atlantic St

C E Marginal Way S (Hwy 99)
R 1 Av S Bridge
C 1 Av S (SR-509)
C SR-509
R "S 128 St" exit
2 Freeway stop
C enter S/B SR-509
C SR-509
R "Burien/SeaTac/ SW 146 St" exit
C left exit lane "Burien/ SeaTac Airport"
R SR-518 (S 148 St)
C SW 148 St
L enter Burien Transit Center (opposite Burien Plaza)
2 Bay 6
C through Transit Center
L rdwy to SW 150 St
R SW 150 St
L 4 Av SW
R SW 152 St
L 21 Av SW
L SW 164 St
L 14 Av SW
R SW 160 St
L 4 Av SW
R SW 150 St
L rdwy to Burien Transit Center
C through Transit Center
2 Bay 3

Awareness areas
Burien Transit Center

To		*Base*	
Downtown Seattle	0213	Ryerson Base	04D8
Gregory Heights	0230		

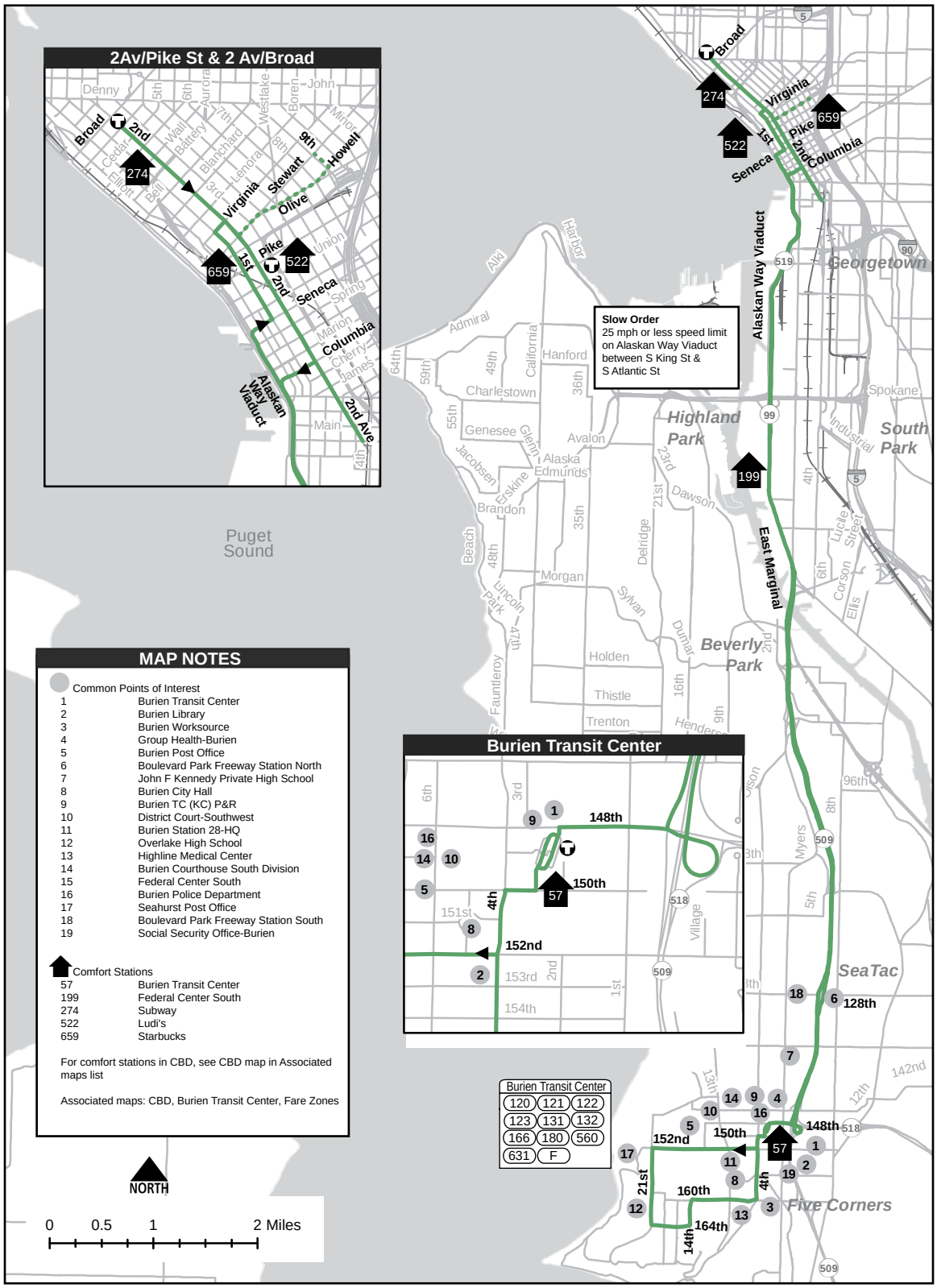
2Av/Pike St & 2 Av/Broad
Broad
2nd
274
Virginia
Stewart
9th
Howell
Olive
Pike
522
659
1st
2nd
Seneca
Columbia
Alaskan Way Viaduct
2nd Ave
Puget Sound
Slow Order
25 mph or less speed limit on Alaskan Way Viaduct between S King St & S Atlantic St
Alaskan Way Viaduct
East Marginal
Georgetown
South Park
Highland Park
Beverly Park
SeaTac
Five Corners
199
Burien Transit Center
148th
150th
152nd
153rd
154th
151st
128th
160th
164th
MAP NOTES
Common Points of Interest
1 Burien Transit Center
2 Burien Library
3 Burien Worksource
4 Group Health-Burien
5 Burien Post Office
6 Boulevard Park Freeway Station North
7 John F Kennedy Private High School
8 Burien City Hall
9 Burien TC (KC) P&R
10 District Court-Southwest
11 Burien Station 28-HQ
12 Overlake High School
13 Highline Medical Center
14 Burien Courthouse South Division
15 Federal Center South
16 Burien Police Department
17 Seahurst Post Office
18 Boulevard Park Freeway Station South
19 Social Security Office-Burien
Comfort Stations
57 Burien Transit Center
199 Federal Center South
274 Subway
522 Ludi's
659 Starbucks
For comfort stations in CBD, see CBD map in Associated maps list
Associated maps: CBD, Burien Transit Center, Fare Zones
Burien Transit Center
120 121 122
123 131 132
166 180 560
631 F
NORTH
0 0.5 1 2 Miles

Downtown Seattle

From: Tukwila International Blvd Station

♦ layover C (bus-only rdwy)
C bus-only rdwy
2 Bay 3
C bus-only rdwy
C central rdwy (through Station)
L exit to Southcenter Blvd
L Southcenter Blvd
R International Blvd (Hwy 99)
C Tukwila International Blvd
L E Marginal Way S
R Carleton Av S
R S Bailey St
L 13 Av S
L Airport Way S
L S Holgate St
R 6 Av S
L S Royal Brougham Way)
R 4 Av S
S

When scheduled to 3 Av/Wall St
Operate regular route

2 4 Av S
C 4 Av S
2 4 Av S Island Stop at 4/ Jackson
C 4 Av S
L Prefontaine Pl S
C 3 Av
L Wall St
S (fs 3 Av - south side)

When scheduled to 3 Av/Pike St (Night Owl Service)
Operate regular route

2 4 Av S
C 4 Av S
2 4 Av S Island Stop at 4 Av S/S Jackson
C 4 Av S
L Prefontaine Pl S
C 3 Av
L Wall St
L 2 Av
L Battery St
R 3 Av
S (fs Pine St, behind curb cut)

Tukwila International Blvd Station

From: 3 Av/Cedar St

♦ 3 Av
C 3 Av S
L 2 Av Ext S
C 4 Av S
L S Royal Brougham Way
R 6 Av S
L S Holgate St
R Airport Way S
R 13 Av S
R S Albro Pl
L Ellis Av S
L E Marginal Way S
R Tukwila International Blvd
C International Blvd (Hwy 99)
L Southcenter Blvd (S 154 St)
R enter Tukwila Int'l Blvd Station
L central rdwy
C east rdwy
R bus-only rdwy
2 Bay 2

When scheduled to Bay 2
S *(Bay 2)*

When scheduled to Bay 1
S *(Bay 1)*

C bus-only rdwy
C central rdwy (through Station)
C east rdwy
R bus-only rdwy
S layover C

When scheduled from Wall St/(fs) 3 Av

♦ Wall St (fs 3 Av - south side
L 2 Av
L Battery St
R 3 Av
C regular route

Buffer Zone
This route includes fare buffer zone on E Marginal Way between Ellis Ave S and the Duwamish river. See Zone boundaries section for more information.

Awareness areas
600 3rd Av
1500 3rd Av
1900 3rd Av
2000 3rd Av
401 S Jackson St

Route 124 is grouped with Routes 24

To		Base	
Downtown Seattle	024E	Ryerson	04D8
Tukwila International Blvd Station	024F		

Southbound, when scheduled from Route 19 or 24 to Route 124, change signs at 3 Av/Cedar St.
Northbound, when scheduled from Route 124 to Route 19 or 24, change signs at 4 Av S/S Royal Brougham.

Route 124

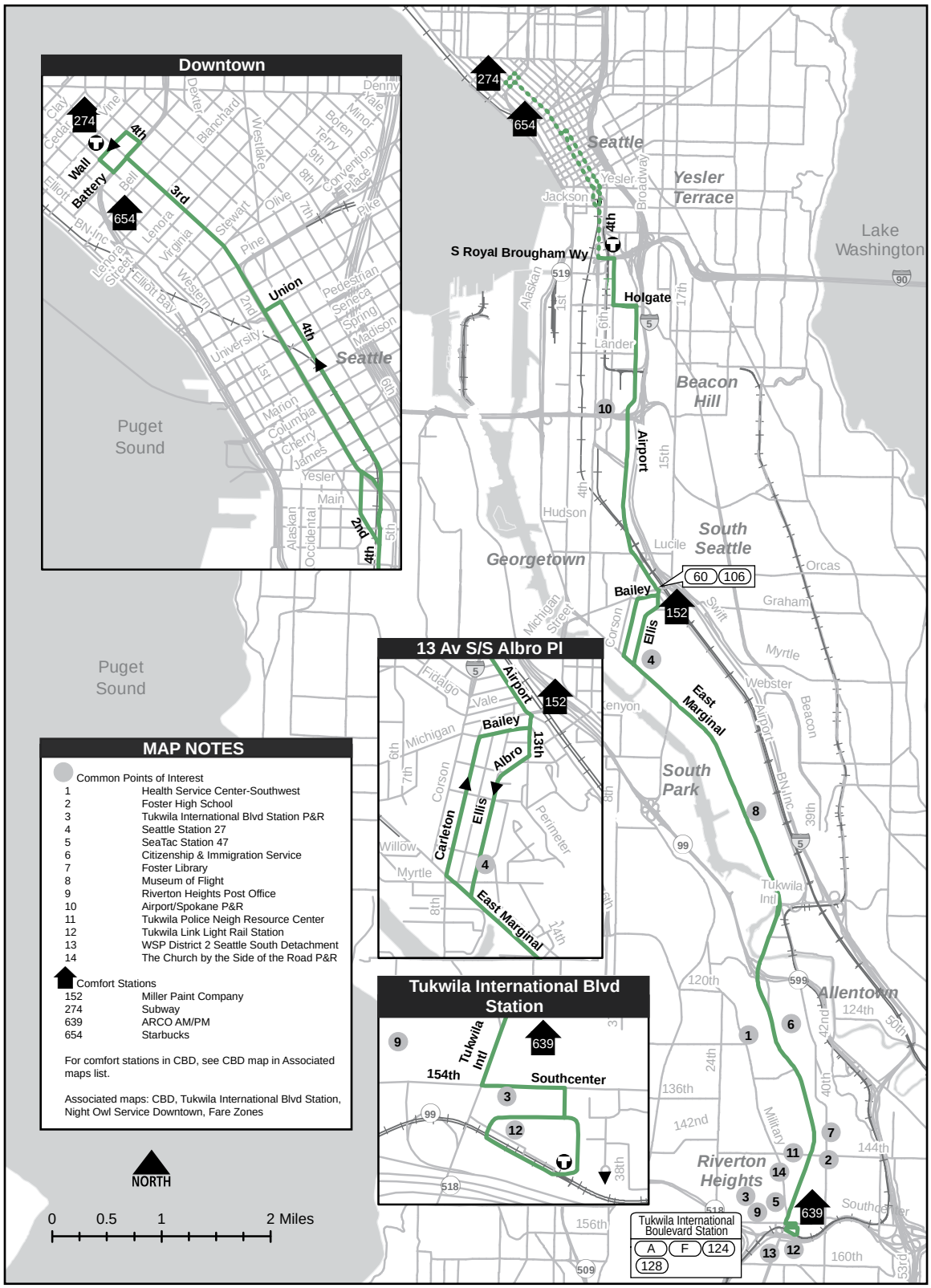

MAP NOTES

Common Points of Interest

1	Health Service Center-Southwest
2	Foster High School
3	Tukwila International Blvd Station P&R
4	Seattle Station 27
5	SeaTac Station 47
6	Citizenship & Immigration Service
7	Foster Library
8	Museum of Flight
9	Riverton Heights Post Office
10	Airport/Spokane P&R
11	Tukwila Police Neigh Resource Center
12	Tukwila Link Light Rail Station
13	WSP District 2 Seattle South Detachment
14	The Church by the Side of the Road P&R

Comfort Stations

152	Miller Paint Company
274	Subway
639	ARCO AM/PM
654	Starbucks

For comfort stations in CBD, see CBD map in Associated maps list.

Associated maps: CBD, Tukwila International Blvd Station, Night Owl Service Downtown, Fare Zones

Downtown Seattle

From: 25 Av SW/SW Trenton St

♦ 25 Av SW fs SW Trenton St
L SW Barton St
C SW Barton Pl
C SW Henderson St
L 16 Av SW

When scheduled via South Seattle College
R enter S Seattle CC
C N-S rdwy
2 stop (On Campus)
C N-S rdwy
R 16 Av SW

L SW Dawson St
R 21 Av SW
L 22 Av SW
C 23 Av SW
C SW Oregon St
R Delridge Way SW
C enter W Seattle Bridge (To City Center/I-5/ Hwy 99)
C W Seattle Bridge
R enter "Alaskan Way Viaduct" (Hwy 99)
C Alaskan Way Viaduct (Hwy 99)

Slow order
25 mph or less speed limit on Alaskan Way Viaduct between S King St & S Atlantic St

R "Seneca St" exit
L 1 Av
R Virginia St
R 3 Av
S (ns Pike St)

Stop instruction
The drop-off only zone, northbound 1 Av nearside Pine St, may be used between the hours 05:00 and 10:00 am only.

Westwood Village

From: 3 Av/Pike St

♦ 3 Av
R Columbia St
C enter "Alaskan Way Viaduct" (Hwy 99)
C Alaskan Way Viaduct (Hwy 99)

Slow order
25 mph or less speed limit on Alaskan Way Viaduct between S King St & S Atlantic St

R "W Seattle Bridge" exit
C W Seattle Bridge
R "Delridge Way SW" exit
L "Delridge Way SW" exit
C Delridge Way SW
L SW Oregon St
C 23 Av SW
C 22 Av SW
R 21 Av SW
L SW Dawson St
R 16 Av SW
R SW Henderson St
R Delridge Way SW
L SW Trenton St
L 25 Av SW
S fs SW Trenton St

When scheduled from 6 Av/Bell St
♦ Bell St (ns 6 Av north side)
C Bell St
L 3 Av
C regular route

Awareness areas
1500 3rd Av

To		*Base*	
Downtown Seattle	02C3	Central Base	04D3
Westwood Village	0248		

Route 125

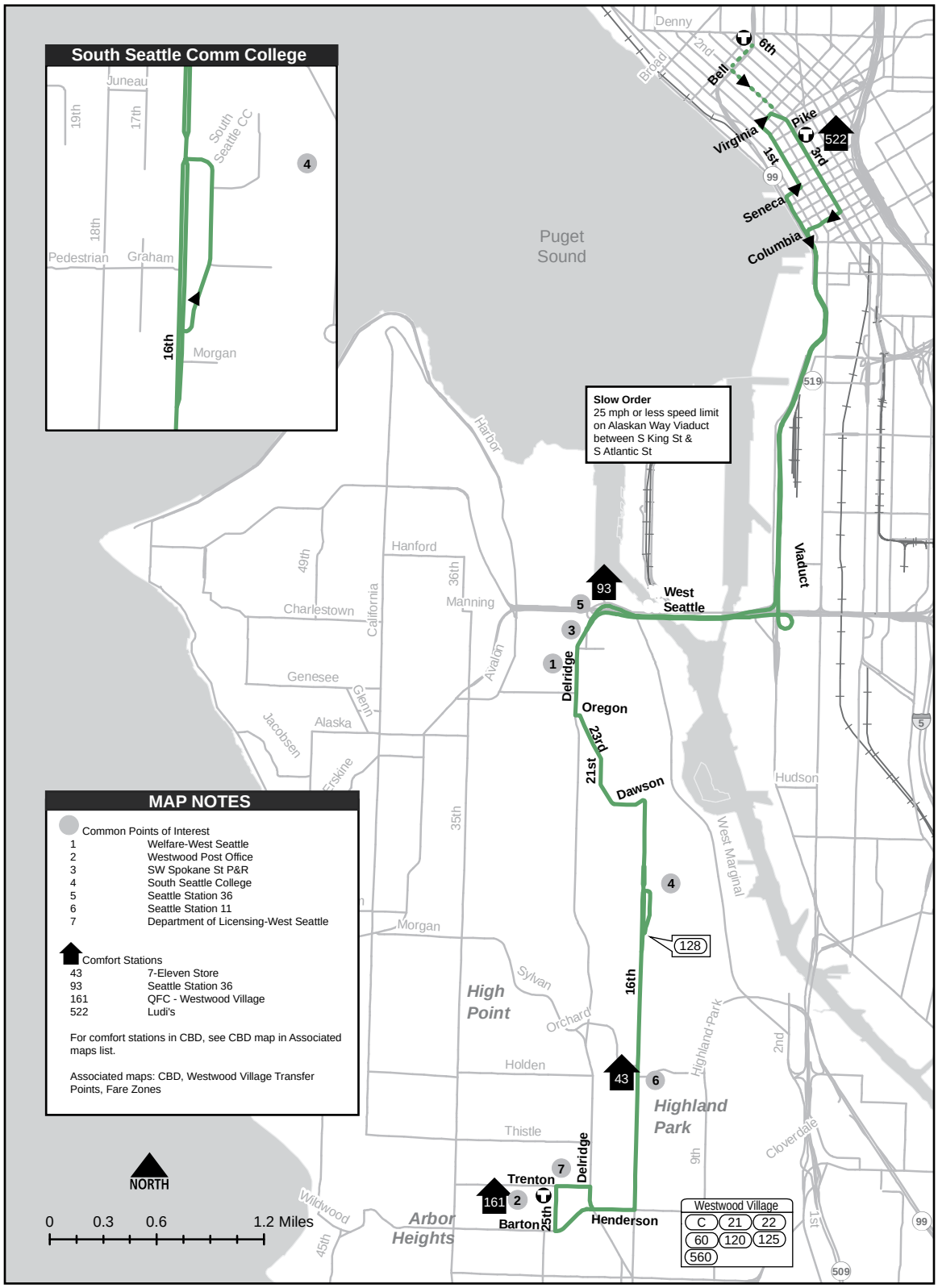

MAP NOTES

Common Points of Interest

1	Welfare-West Seattle
2	Westwood Post Office
3	SW Spokane St P&R
4	South Seattle College
5	Seattle Station 36
6	Seattle Station 11
7	Department of Licensing-West Seattle

Comfort Stations

43	7-Eleven Store
93	Seattle Station 36
161	QFC - Westwood Village
522	Ludi's

For comfort stations in CBD, see CBD map in Associated maps list.

Associated maps: CBD, Westwood Village Transfer Points, Fare Zones

King County Metro Control Center

Southcenter

From: California Av SW/SW Atlantic St

- ♦ SW Atlantic St
- R California Av SW
- R SW Oregon St
- L 44 Av SW
- C Glenn Way SW
- L SW Alaska St
- R California Av SW
- L Fauntleroy Way SW
- R SW Morgan St
- C Sylvan Way SW
- C SW Orchard St
- C Dumar Way SW
- C SW Austin St
- R 16 Av SW
- R SW Henderson St
- L Delridge Way SW
- C Delridge Way SW (just south of SW Cambridge St at stop sign, veer to the left and stay on Delridge Way SW)
- L SW Roxbury St
- R 8 Av SW
- L SW 108 St
- R 4 Av SW
- L SW 116 St
- C S 116 St

Slow order
10 mph or less on S 116 St at 1 Av S

- L 5 A v S
- R S 112 St
- C Glendale Way S
- C S 120 St
- R Military Rd S
- L S 144 St
- R Tukwila Int'l Blvd
- L Southcenter Blvd (S 154 St)
- R enter Tukwila Int'l Blvd Station
- L central rdwy
- C east rdwy
- R bus-only rdwy
- 2 Bay 2
- C bus-only rdwy
- C central rdwy (through Station)
- L exit to S'center Blvd
- R Southcenter Blvd
- L 42 Av S
- R S 144 St
- R Macadam Rd S
- L Southcenter Blvd
- R 61 Av S
- L Tukwila Pkwy
- R Andover Pk W
- L Baker Blvd
- L Andover Pk E
- L Tukwila Pkwy
- S

When scheduled through South Seattle College
operate regular route

- 2 16 Av SW/ SW Austin St
- L 16 Av SW
- R enter SSCC
- C N-S rdwy
- L 16 Av SW
- R SW Henderson St
- C regular route

When scheduled through South Seattle College (and gate is closed)
operate regular route

- 2 16 Av SW/ SW Austin St
- L 16 Av SW
- C past regular SSCC entrance
- R enter SSCC Main
- C loop around in lot
- C exit SSCC Main
- L 16 Av SW
- R SW Henderson St
- C regular route

To		*Base*	
Southcenter at 15 Av SW/SW Roxbury	03AC 0097	South Base	04D9

Admiral District

From: Andover Pk W/Tukwila Pkwy

- ♦ Tukwila Pkwy
- L Andover Pk W
- L Strander Blvd
- L Andover Pk E
- L Tukwila Pkwy
- R 61 Av S
- L Southcenter Blvd
- R Macadam Rd S
- L S 144 St
- L 42 Av S
- R Southcenter Blvd
- L enter Tukwila Int'l Blvd Station
- L central rdwy
- C east rdwy
- R bus-only rdwy
- 2 Bay 3
- C bus-only rdwy
- C central rdwy (through Station)
- L exit to Southcenter Blvd
- L Southcenter Blvd
- R Tukwila Int'l Blvd (SR-99)
- L S 144 St
- R Military Rd S
- L S 120 St
- C Glendale Way S
- C S 112 St
- L 5 Av S
- R S 116 St

Slow order
10 mph or less on S 116 St at 1 Av S

- C SW 116 St
- R 4 Av SW
- L SW 108 St
- R 8 Av SW
- L SW Roxbury St
- R 16 Av SW
- L SW Austin St
- C Dumar Way SW
- C SW Orchard St
- C Sylvan Way SW
- C SW Morgan St
- R 42 Av SW
- L Fauntleroy Way SW
- R California Av SW
- L SW Alaska St (to Bay 4)
- R 44 Av SW
- R SW Oregon St
- L California Av SW
- L SW Seattle St
- R 44 Av SW
- R SW Atlantic St
- S

When scheduled through South Seattle College
operate regular route

- R 16 Av SW/ SW Austin St
- C 16 Av SW
- R enter SSCC
- C N-S rdwy
- L 16 Av SW
- R SW Austin St
- C regular route

When scheduled through South Seattle College (and gate is closed)
operate regular route

- 2 16 Av SW/ SW Austin St
- C 16 Av SW
- C past regular SSCC entrance
- R enter SSCC Main
- C loop around in lot
- C exit SSCC Main
- L 16 Av SW
- R SW Austin St
- C regular route

To		*Base*	
Admiral District	03AE	South Base	04D9
at 15 Av SW/SW Roxbury	07C2		
Alaska Junction	0340		

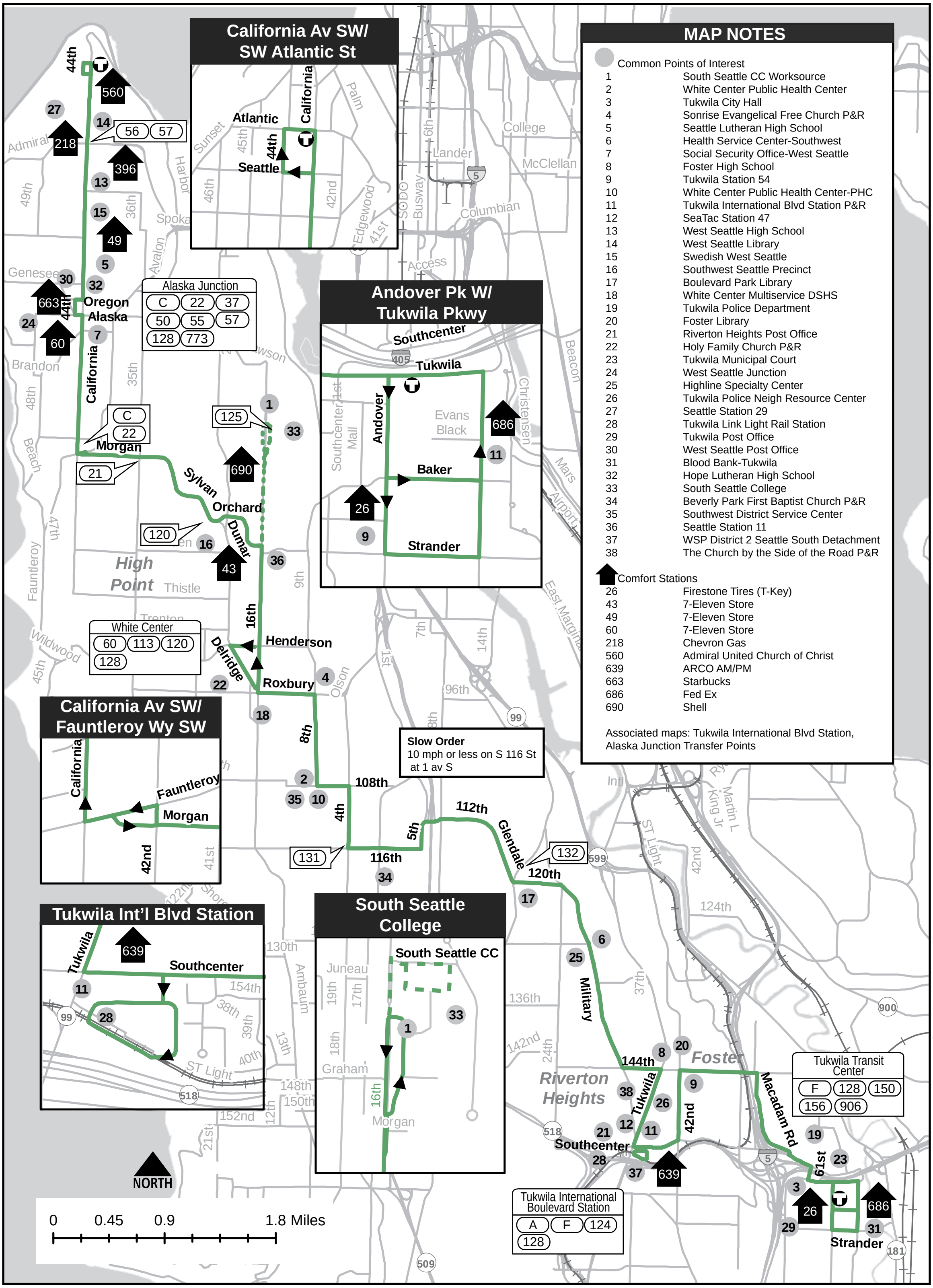
California Av SW/
SW Atlantic St
Atlantic
Seattle
California
44th
Andover Pk W/
Tukwila Pkwy
Southcenter
Tukwila
Andover
Evans Black
Baker
Strander
California Av SW/
Fauntleroy Wy SW
Fauntleroy
Morgan
42nd
41st
Tukwila Int'l Blvd Station
Tukwila
Southcenter
154th
ST Light
South Seattle College
South Seattle CC
Juneau
Graham
16th
Morgan
Alaska Junction
C 22 37
50 55 57
128 773
White Center
60 113 120
128
Slow Order
10 mph or less on S 116 St
at 1 av S
Tukwila Transit Center
F 128 150
156 906
Tukwila International Boulevard Station
A F 124
128
MAP NOTES
Common Points of Interest
1 South Seattle CC Worksource
2 White Center Public Health Center
3 Tukwila City Hall
4 Sonrise Evangelical Free Church P&R
5 Seattle Lutheran High School
6 Health Service Center-Southwest
7 Social Security Office-West Seattle
8 Foster High School
9 Tukwila Station 54
10 White Center Public Health Center-PHC
11 Tukwila International Blvd Station P&R
12 SeaTac Station 47
13 West Seattle High School
14 West Seattle Library
15 Swedish West Seattle
16 Southwest Seattle Precinct
17 Boulevard Park Library
18 White Center Multiservice DSHS
19 Tukwila Police Department
20 Foster Library
21 Riverton Heights Post Office
22 Holy Family Church P&R
23 Tukwila Municipal Court
24 West Seattle Junction
25 Highline Specialty Center
26 Tukwila Police Neigh Resource Center
27 Seattle Station 29
28 Tukwila Link Light Rail Station
29 Tukwila Post Office
30 West Seattle Post Office
31 Blood Bank-Tukwila
32 Hope Lutheran High School
33 South Seattle College
34 Beverly Park First Baptist Church P&R
35 Southwest District Service Center
36 Seattle Station 11
37 WSP District 2 Seattle South Detachment
38 The Church by the Side of the Road P&R
Comfort Stations
26 Firestone Tires (T-Key)
43 7-Eleven Store
49 7-Eleven Store
60 7-Eleven Store
218 Chevron Gas
560 Admiral United Church of Christ
639 ARCO AM/PM
663 Starbucks
686 Fed Ex
690 Shell
Associated maps: Tukwila International Blvd Station, Alaska Junction Transfer Points
Admiral
Genesee
Oregon
Alaska
Brandon
Morgan
Sylvan
Orchard
Dumar
High Point
Thistle
Henderson
Delridge
Roxbury
8th
108th
4th
116th
5th
112th
Glendale
120th
Military
144th
Riverton Heights
Foster
42nd
Macadam Rd
61st
Southcenter
Strander
NORTH
0 0.45 0.9 1.8 Miles

Downtown Seattle
From: Burien Transit Center

♦ Layover area
C through Transit Center (clockwise loop)
2 Bay 4
C exit to SW 148 St
R SW 148 St
L 1 Av S
L SW 112 St
R 4 Av SW
L SW 102 St
R 8 Av SW
C Henderson Pl SW
C 9 Av SW
C Highland Park Way SW
C 1 Av S
C W Marginal Way S
R enter 1 Av S Bridge (N/B Hwy 99)
C 1 Av S Bridge
R "S Michigan St" exit
C S Michigan St
L 4 Av S
2 4 Av S/S Royal Brougham Way

When scheduled from 8 Av SW/SW 102 St
♦ 8 Av S (fs SW 102 St)
C regular route

When scheduled to 4 Av/University St
operate regular route
R Lander St
L 4 Av S
C 4 Av
S (University St)

Awareness areas
Burien Transit Center
600 3rd Av
1500 3rd Av
1900 3rd Av
2000 3rd Av

Burien Transit Center
From: Aurora Av N/Denny Way

♦ Aurora Av N/Denny Way
C Wall St
L 3 Av
C 3 Av S
L 2 Av Ext S
C 4 Av S
R S Michigan St
R enter 1 Av S Bridge
C 1 Av S Bridge (S/B Hwy 99)
R "W Marginal Way/South Park" exit (stay right)
R 2 Av SW
L Highland Park Way SW
C 9 Av SW
C Henderson Pl SW
C 8 Av SW
L SW 102 St
R 4 Av SW
L SW 112 St
R 1 Av S
R SW 148 St
L enter Burien Transit Center (opposite Burien Plaza)
2 Bay 5
C through Transit Center (clockwise loop)
2 layover area (60 foot coaches use lane 1, 40 foot coaches use lane 3)

When scheduled from 1 Av/Warren Pl
♦ Warren Pl
R Denny Way
R 3 Av
C regular route

When scheduled to 8 Av SW/SW 102 St
2 8 Av SW
S (ns SW 102 St)

When scheduled from ns 8 Av/Blanchard St
♦ Blanchard St (layover)
L 8 Av
L Bell St
L 7 Av
R Westlake Av
R Stewart St
L 3 Av
C regular route

Route 131 is grouped with Routes 26, 28, 132

To		Base	
Downtown Seattle	0216	Ryerson	04D8
Burien Transit Center	0233		

Northbound, when scheduled from Routes 131/132 to Routes 26/28, change signs at 4 Av S/S Royal Brougham Way.
Southbound, when scheduled from Routes 26/28 to Routes 131/132, change signs at Dexter Av N/Harrison S

Route 131

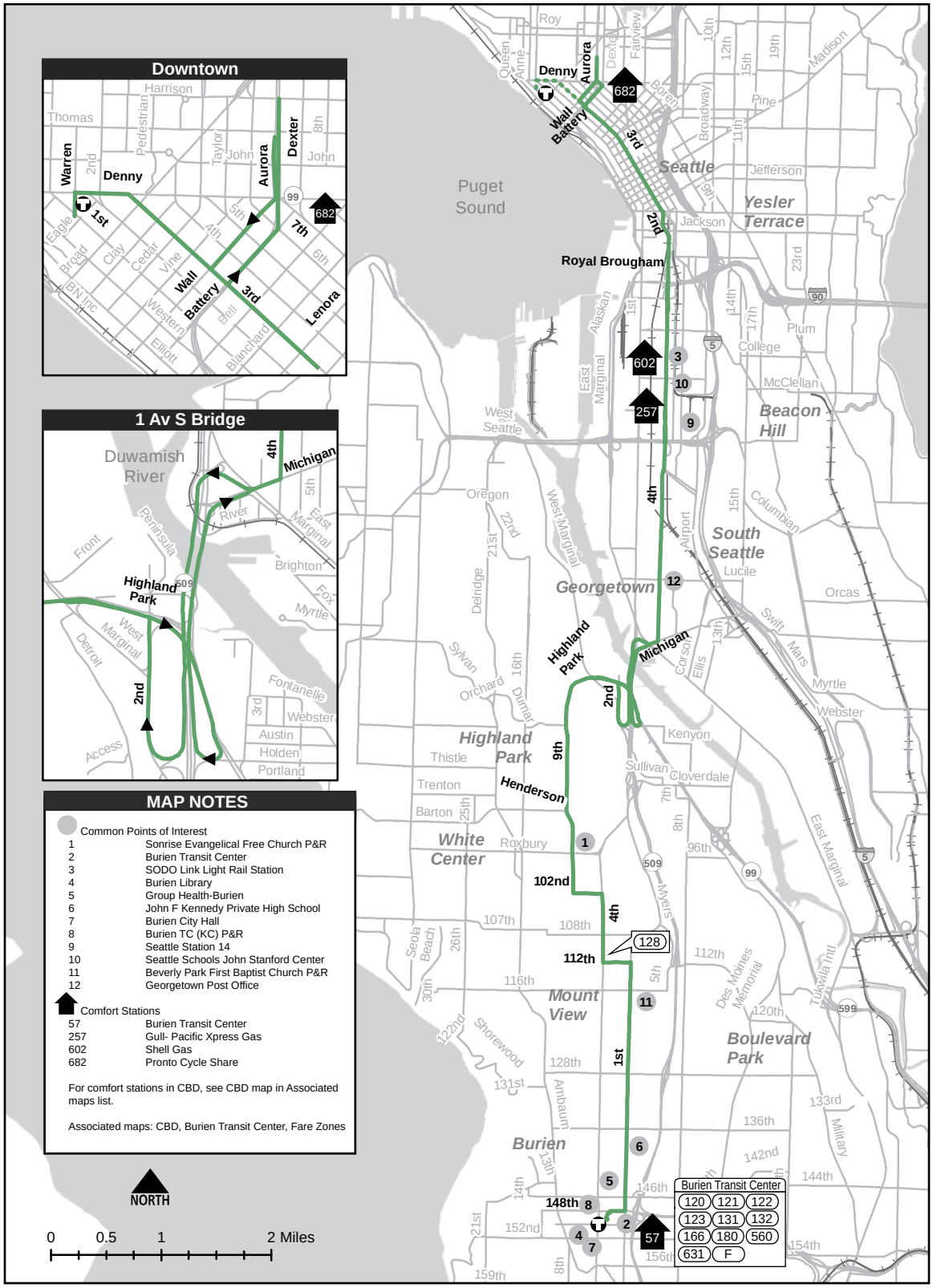

MAP NOTES

Common Points of Interest

1	Sonrise Evangelical Free Church P&R
2	Burien Transit Center
3	SODO Link Light Rail Station
4	Burien Library
5	Group Health-Burien
6	John F Kennedy Private High School
7	Burien City Hall
8	Burien TC (KC) P&R
9	Seattle Station 14
10	Seattle Schools John Stanford Center
11	Beverly Park First Baptist Church P&R
12	Georgetown Post Office

Comfort Stations

57	Burien Transit Center
257	Gull- Pacific Xpress Gas
602	Shell Gas
682	Pronto Cycle Share

For comfort stations in CBD, see CBD map in Associated maps list.

Associated maps: CBD, Burien Transit Center, Fare Zones

Downtown Seattle

From: Burien Transit Center

- ♦ Layover area
- C through Transit Center (clockwise loop)
- 2 Bay 4
- C exit to SW 148 St
- R SW 148 St
- L 1 Av S
- R S 146 St
- C S 144 Way
- R S 144 St
- L D.M. Memorial Dr S
- R S 128 St
- L Military Rd S
- L S 120 St
- R D.M. Memorial Dr S
- C 14 Av S
- L S Cloverdale St
- R 8 Av S
- L S Kenyon St
- R 5 Av S
- L S Holden St
- C enter 1 Av S Bridge (N/B Hwy 99)
- C 1 Av S Bridge
- R "I-5/Michigan St" exit
- C S Michigan St
- L 4 Av S
- 2 4 Av S/S Royal Brougham Way
- S

Burien Transit Center

From: Aurora Av N/Denny Way

- ♦ Aurora Ave N/Denny Way
- C Wall St
- L 3 Av
- C 3 Av S
- L 2 Av Ext S
- C 4 Av S
- R S Michigan St
- R enter 1 Av S Bridge
- C 1 Av S Bridge (S/B Hwy 99)
- R "W Marginal Way/ S Park" exit (stay right)
- R 2 Av SW (stay right)
- R "W Marginal Way/ S Park" exit (stay right)
- R Highland Park Way SW (to S/B Hwy99/S Park)
- C 1 Av S
- C W Marginal Way S
- L S Holden St
- R 5 Av S
- L S Kenyon St
- R 8 Av S
- L S Cloverdale St
- R 14 Av S
- C D.M. Memorial Dr S
- L S 120 St
- R Military Rd S
- R S 128 St
- L D.M. Memorial Dr S
- R S 144 St
- L S 144 Way
- C S 146 St
- L 1 Av S
- R SW 148 St
- L enter Burien Transit Center (opposite Burien Plaza)
- 2 Bay 5
- C through Transit Center (clockwise loop)
- 2 layover area (60 foot coaches use lane 1, 40 foot coaches use lane 3)

When scheduled from 1 Av/Warren Pl

- ♦ Warren Pl
- R Denny Way
- R 3 Av
- C regular route

Awareness areas

Burien Transit Center
600 3rd Av
1500 3rd Av
1900 3rd Av
2000 3rd Av

Route 132 is grouped with Routes 26, 28, 131

To		*Base*	
Downtown Seattle	07B9	Ryerson	04D8
Burien Transit Center	0214		

Northbound, when scheduled from Routes 131/132 to Routes 26/28, change signs at 4 Av S/S Royal Brougham Way.
Southbound, when scheduled from Routes 26/28 to Routes 131/132, change signs at Dexter Av N/Harrison S

Route 132

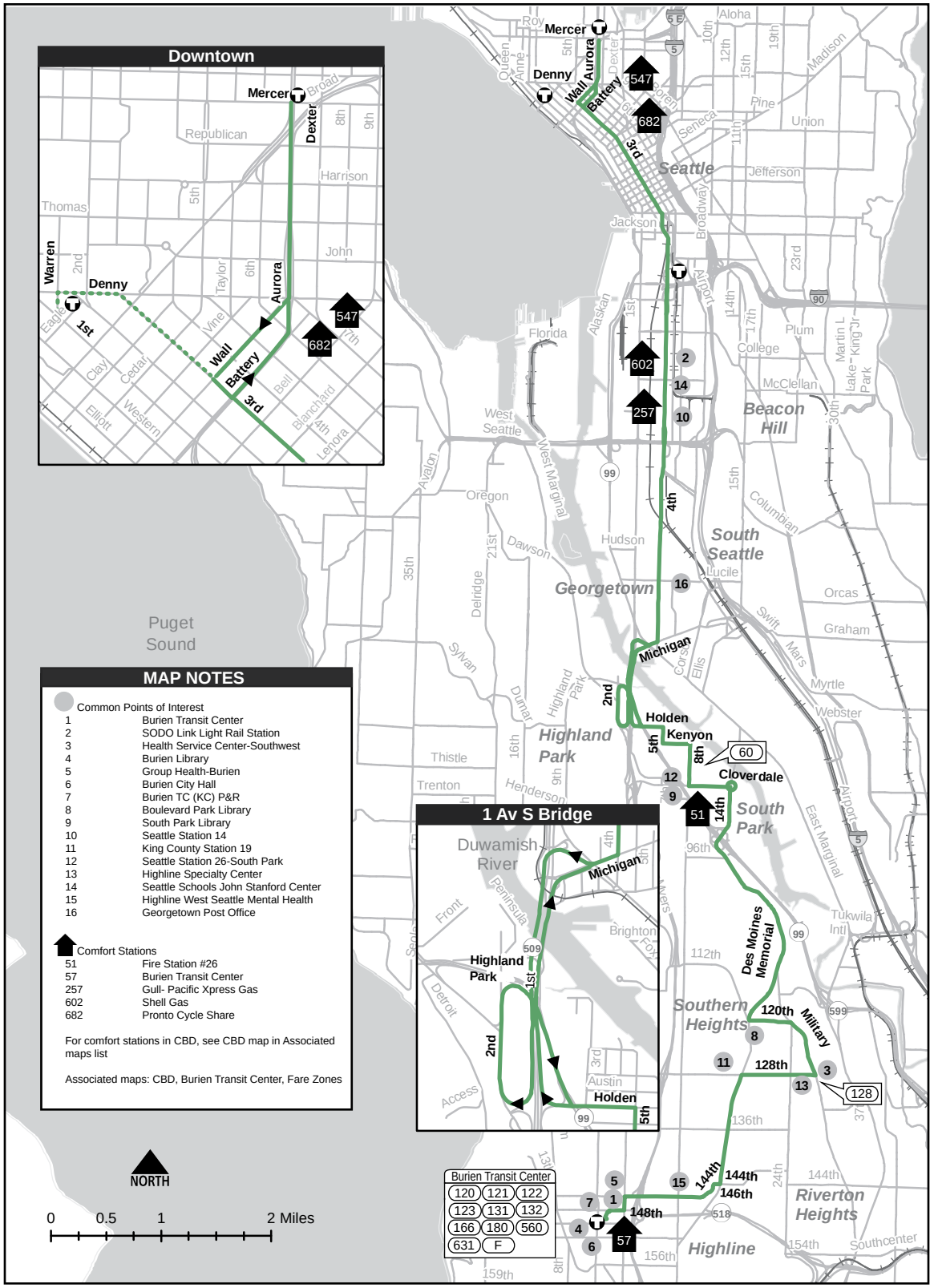

MAP NOTES

Common Points of Interest

1	Burien Transit Center
2	SODO Link Light Rail Station
3	Health Service Center-Southwest
4	Burien Library
5	Group Health-Burien
6	Burien City Hall
7	Burien TC (KC) P&R
8	Boulevard Park Library
9	South Park Library
10	Seattle Station 14
11	King County Station 19
12	Seattle Station 26-South Park
13	Highline Specialty Center
14	Seattle Schools John Stanford Center
15	Highline West Seattle Mental Health
16	Georgetown Post Office

Comfort Stations

51	Fire Station #26
57	Burien Transit Center
257	Gull- Pacific Xpress Gas
602	Shell Gas
682	Pronto Cycle Share

For comfort stations in CBD, see CBD map in Associated maps list

Associated maps: CBD, Burien Transit Center, Fare Zones

Downtown Seattle

From: 3 Av (SR-169)/Baker St

♦ Baker St
R School Bus Driveway
L Second Av
L Baker St
L Third Av (SR-169)
C Maple Valley/ Black Diamond Rd (SR-169)
L SE 237 St (rdwy just before "Wilderness Village" sign)
R Witte Rd SE
L Maple Valley/ Black Diamond Rd (SR-169)
C Renton- Maple Valley Rd (SR-169)
C Maple Valley Rd (SR-169)
C Bronson Way N
C Bronson Way S
R S 2 St
L Burnett Av S
R RentonTransit Center rdwy (Bay 2)
R Logan Av S
L S 2 St
L Rainier Av S
R SW Sunset Blvd
C M.L.King Jr Way S
L enter N/B I-5
C I-5
L "Seneca St" Exit (#165)
C Seneca St
R 4 Av
L Pine St
L 2 Av
C 2 Av Ext S
2 S Jackson St stop (ns)

Express stops northbound
Make no stops between Renton Transit Center & downtown except at:

- SW Sunset Blvd/ Rainier Av S

When scheduled to Renton Transit Center Bay 7
operate regular route

2 Burnett Av S
L Burnett Av S
S Renton Transit Center Bay 7

Black Diamond

From: 8 Av/Westlake Av

♦ 8 Av
L Bell St
L 7 Av
R Lenora St
L 2 Av
C 2 Av Ext S
C 4 Av S
R ramp "East I-90/ I-5/Spokane" exit
L S Atlantic St
C enter "I-90/I-5"
R enter "I-5/South/ Portland" Exit (#2A)
C I-5
R "SR-900/M.L.King Jr Way S" Exit (#157)
C M.L.King Jr Way S (SR-900)
C SW Sunset Blvd
C S 3 St
L Logan Av S
R Renton Transit Center rdwy Bay 4
R Burnett Av S
L S 3 St
L Houser Way S
L Mill Av S
R Bronson Way S
C Bronson Way N
C Maple Valley Rd (SR-169)
C Renton- Maple Valley Rd (SR-169)
C Maple Valley/ Black Diamond Rd (SR-169)
C Third Av (SR-169)
R Baker St
S

Express stops southbound
Make no stops between 2 Av Ext S/S Jackson St & Renton Transit Center except at:

- S 3 St/Rainier Av S

Awareness areas
300 Pine St

To		*Base*	
Downtown Seattle	0640	South Base	04D9
Black Diamond	0642		
Renton	0098		

Special Instructions
Make only off-road stops at zones along SR-169. Utilize driveways and/or intersections at posted stops if necessary. Do not make in-lane stops on SR-169.

Route 143

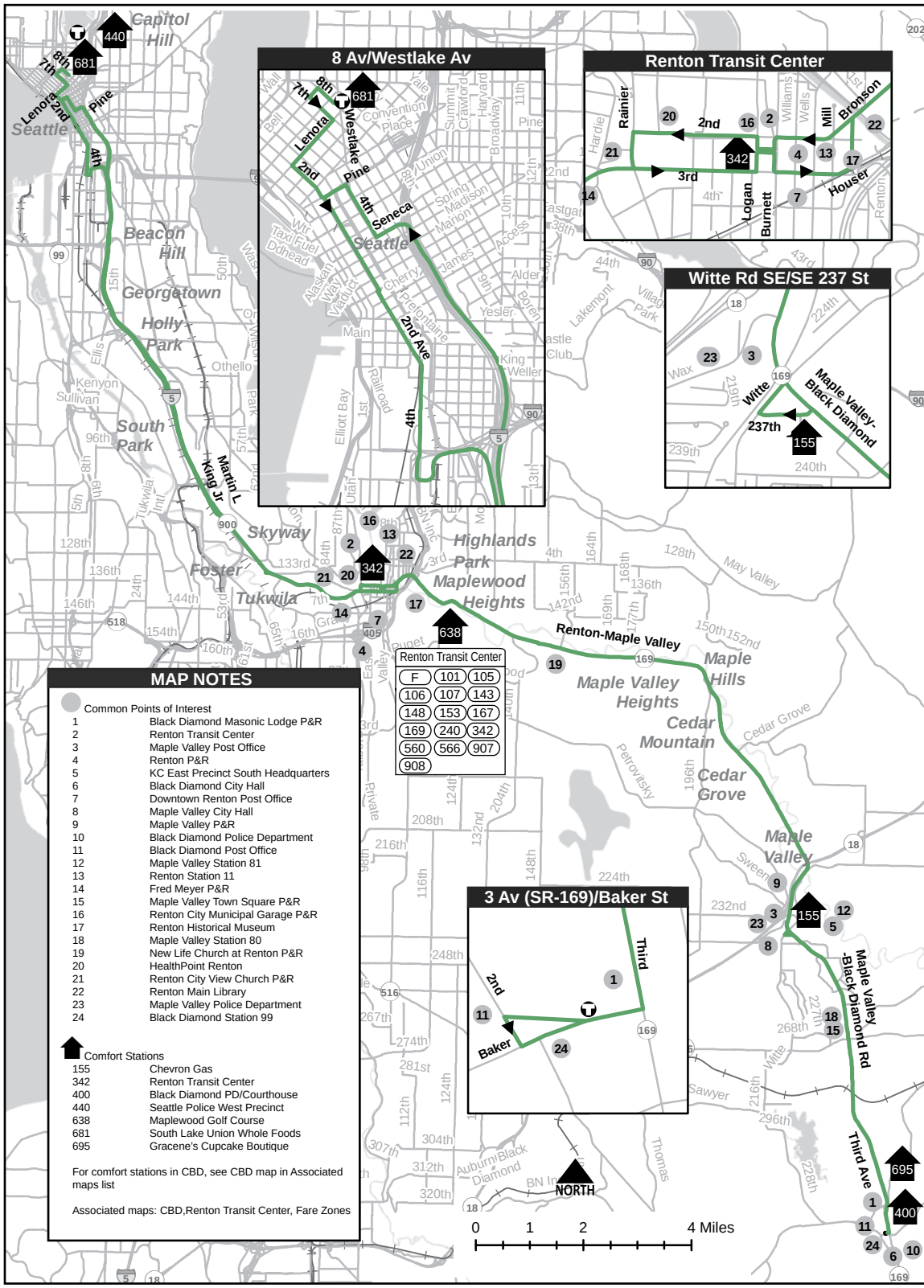

MAP NOTES

Common Points of Interest

1	Black Diamond Masonic Lodge P&R
2	Renton Transit Center
3	Maple Valley Post Office
4	Renton P&R
5	KC East Precinct South Headquarters
6	Black Diamond City Hall
7	Downtown Renton Post Office
8	Maple Valley City Hall
9	Maple Valley P&R
10	Black Diamond Police Department
11	Black Diamond Post Office
12	Maple Valley Station 81
13	Renton Station 11
14	Fred Meyer P&R
15	Maple Valley Town Square P&R
16	Renton City Municipal Garage P&R
17	Renton Historical Museum
18	Maple Valley Station 80
19	New Life Church at Renton P&R
20	HealthPoint Renton
21	Renton City View Church P&R
22	Renton Main Library
23	Maple Valley Police Department
24	Black Diamond Station 99

Comfort Stations

155	Chevron Gas
342	Renton Transit Center
400	Black Diamond PD/Courthouse
440	Seattle Police West Precinct
638	Maplewood Golf Course
681	South Lake Union Whole Foods
695	Gracene's Cupcake Boutique

For comfort stations in CBD, see CBD map in Associated maps list

Associated maps: CBD,Renton Transit Center, Fare Zones

Renton Transit Center
From: SE 177 St/140 Av SE

♦ SE 177 St
R 140 Av SE
L SE Fairwood Blvd
L 132 Pl SE
R SE 164 St
R 126 Av SE
C 123 Av SE
C Kirkland Av SE
R Lk Youngs Way SE
R Royal Hills Dr SE
C SE Royal Hills Dr
R through turnaround
L SE Royal Hills Dr
C Royal Hills Dr SE
C SE Royal Hills Dr
R Puget Dr SE
C S Puget Dr
R Talbot Rd S (SR-515)
L S Grady Way
R Lake Av S (S Ren P&R)
R P&R E-W rdwy
C through P&R
R Shattuck Av S
L S Grady Way
L Main Av S
R Houser Way S
L Mill Av S
L S 2 St
L Burnett Av S
R Renton Transit Center rdwy
S Bay 2 (continue as Rt 107)

Fairwood
From: Renton Transit Center

♦ Bay 4 (from Rt 107)
R Burnett Av S
L S 3 St
R Main Av S
R S Grady Way
R Shattuck Av S (S Renton P&R)
L P&R E-W rdwy
C through P&R
L Lake Av S
L S Grady Way
R Talbot Rd S (SR-515)
L S Puget Dr
C Puget Dr SE
L SE Royal Hills Dr
C Royal Hills Dr SE
C SE Royal Hills Dr
R through turnaround
L SE Royal Hills Dr
C Royal Hills Dr SE
L Lk Youngs Way SE
L Kirkland Av SE
C 123 Av SE
C 126 Av SE
L SE 164 St
L 132 Pl SE
R SE Fairwood Blvd
R 140 Av SE
L SE Petrovitsky Rd
R 143 Av SE
R SE 177 St
S

Route 148 is grouped with Route 107

To		*Base*	
Renton	0482	South Base	04D9
Fairwood	0484		

When thru-routed from 107 to 148, change signs at S 3 St & Rainier Av S
When thru-routed from 148 to 107, change signs at Mill Av S & S 3 St

Route 148

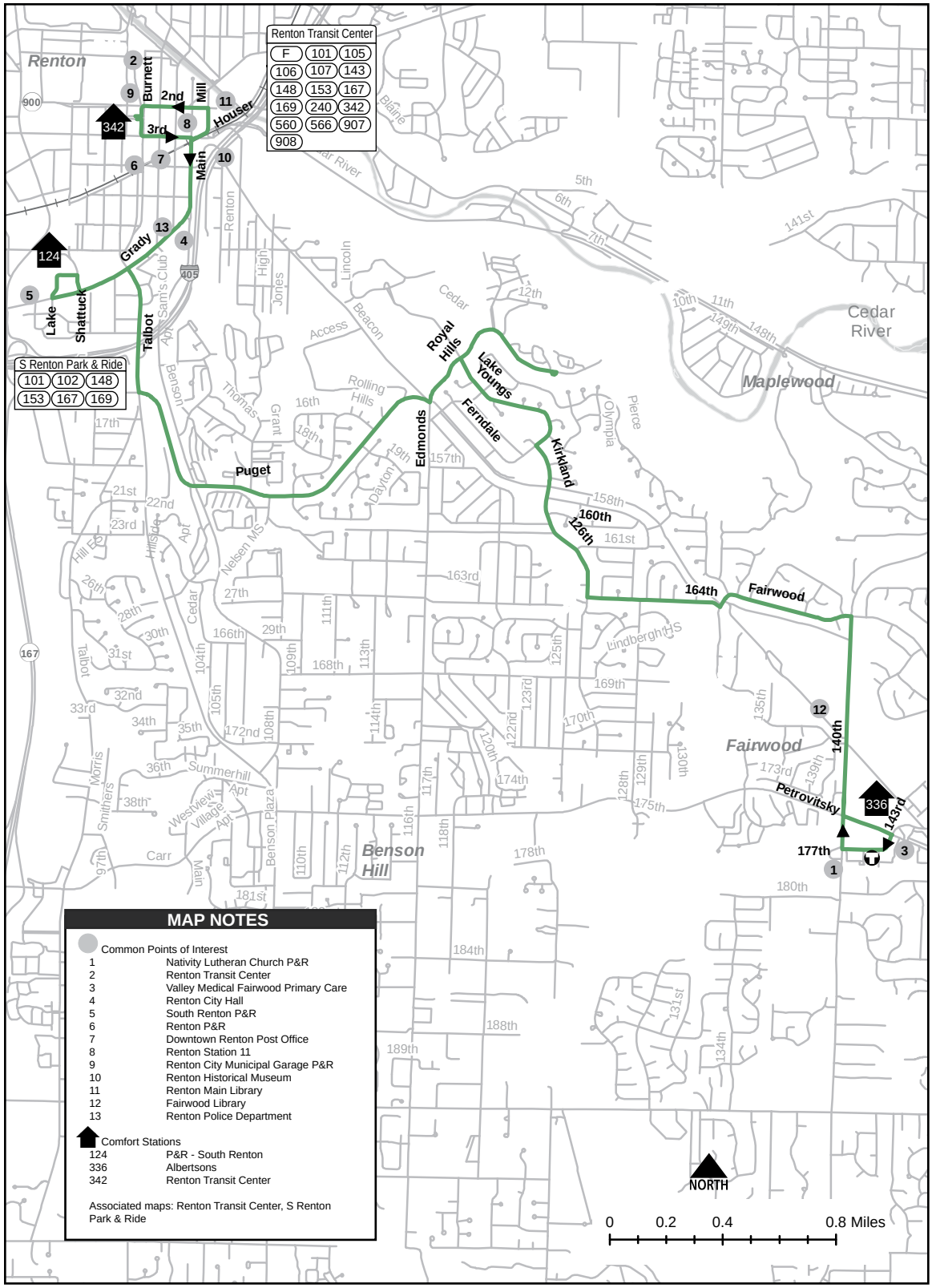

MAP NOTES

Common Points of Interest

1	Nativity Lutheran Church P&R
2	Renton Transit Center
3	Valley Medical Fairwood Primary Care
4	Renton City Hall
5	South Renton P&R
6	Renton P&R
7	Downtown Renton Post Office
8	Renton Station 11
9	Renton City Municipal Garage P&R
10	Renton Historical Museum
11	Renton Main Library
12	Fairwood Library
13	Renton Police Department

Comfort Stations

124	P&R - South Renton
336	Albertsons
342	Renton Transit Center

Associated maps: Renton Transit Center, S Renton Park & Ride

Convention Place Station (CPS)

From: Kent Station Transit Center Layover

♦ Layover (Railroad Av N, north of Bay 4)
C Railroad Av N
2 Kent Transit Center Bay 8
C Railroad Av N
R W Smith St
R 4 Av N
L W James St
R Washington Av N (68 Av S)
C W Valley Hwy
L S 180 St (SW 43 St)
R Andover Pk W
L Tukwila Pkwy
R 61 Av S
R Southcenter Blvd
L Interurban Av S
R enter N/B I-5
C I-5
R "W. Seattle Bridge/ Columbian Way" exit (#163)
C "W. Seattle Bridge" exit
C "Safeco Field/ Spokane St" exit
C S Spokane St
R SODO Busway
C enter IDS (N/B)
2 Lane #5
C Bay "A" through tunnel
L CPS lane #11
S CPS Lane #11 dropoff
C Bay "i" route through CPS
R CPS turnback route
R (layover lane specified per current Book)
S

When scheduled via SKCAC Industries
operate regular route

2 Washington Av N(68 Av S)
L S 196 St
C Russell Rd
R 58 Pl S
2 SKCAC on-street zone
C S 194 St
R 62 Av S
L S 196 St
L 68 Av S (W Valley Hwy)

When terminating at CPS Bay "A/B"

2 Bay A/B

When tunnel closed
operate regular route

2 SODO Busway
L S Royal Brougham Way
R 4 Av S
C 4 Av
R Olive Way
R 9 Av
S (ns Pine St)

Kent Station Transit Center

From: Convention Place Station (CPS)

♦ Lane #8
C Bay "C" route through tunnel
C through IDS (S/B)
2 Lane #6
C SODO Busway
L S Spokane St
R enter S/B I-5
C I-5
R "Tukwila/Interurban Av" exit (#156)
L Interurban Av S
R Southcenter Blvd
L 61 Av S
L Tukwila Pkwy
R Andover Pk W
L S 180 St
R W Valley Hwy
C Washington Av N(68 Av S)
L W James St
R Railroad Av N
2 Kent Station Transit Center Bay 4
C Railroad Av N
R W Smith St
R 1 Av N
R W James St
R Railroad Av N
2 Transit Center layover (north of Bay 4)

When scheduled via SKCAC Industries
operate regular route

2 Washington Av N (68 Av S)
R S 196 St
C Russell Rd
R 58 Pl S
2 SKCAC on street zone
C S 194 ST
R 62 Av S
L S 196 St
R 68 Av S (W Valley Hwy)

When tunnel closed

♦ 9 Av
R Pine St
R 8 Av
L Stewart St
L 2 Av
C 2 Av Ext S
C 4 Av S
L S Royal Brougham Way
R SODO Busway
C operate regular route

Awareness areas
401 S Jackson St
Kent Rail Station

To		*Base*	
Convention Place Station (CPS)	0232	South Base	04D9
at Southcenter	0234		
at Sodo/Royal Brougham Way	000A		
Kent	04DC		
at Southcenter	045C		

When through-routed with RT 180, change signs upon arrival at Kent Station.
When scheduled through SKCAC, display dash sign #61 "Via SKCAC."

Route 150

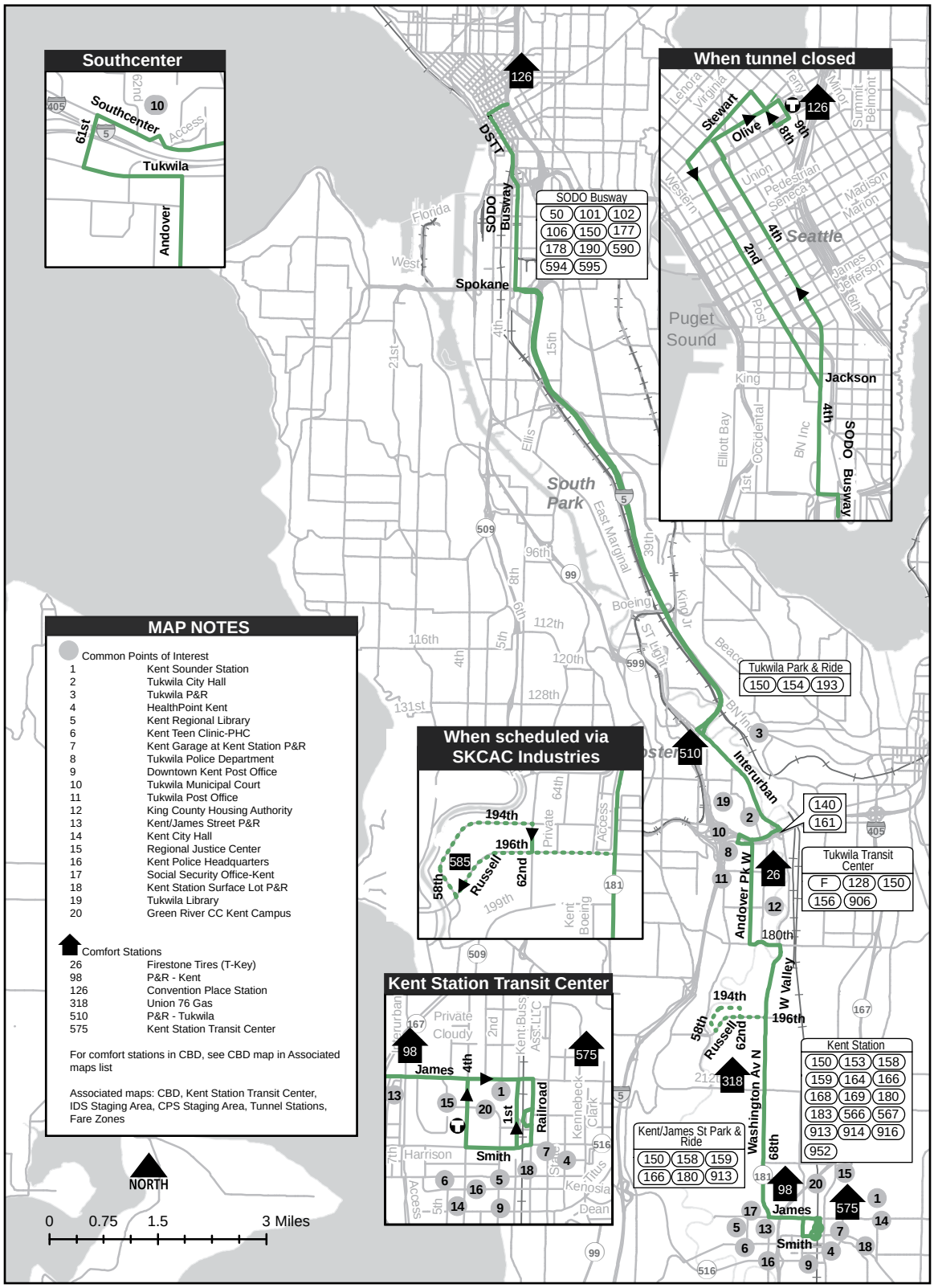

MAP NOTES

Common Points of Interest

1	Kent Sounder Station
2	Tukwila City Hall
3	Tukwila P&R
4	HealthPoint Kent
5	Kent Regional Library
6	Kent Teen Clinic-PHC
7	Kent Garage at Kent Station P&R
8	Tukwila Police Department
9	Downtown Kent Post Office
10	Tukwila Municipal Court
11	Tukwila Post Office
12	King County Housing Authority
13	Kent/James Street P&R
14	Kent City Hall
15	Regional Justice Center
16	Kent Police Headquarters
17	Social Security Office-Kent
18	Kent Station Surface Lot P&R
19	Tukwila Library
20	Green River CC Kent Campus

Comfort Stations

26	Firestone Tires (T-Key)
98	P&R - Kent
126	Convention Place Station
318	Union 76 Gas
510	P&R - Tukwila
575	Kent Station Transit Center

For comfort stations in CBD, see CBD map in Associated maps list

Associated maps: CBD, Kent Station Transit Center, IDS Staging Area, CPS Staging Area, Tunnel Stations, Fare Zones

Renton Transit Center Bay 7

From: Kent Station Transit Center Bay 3

- ♦ Bay 3
- C bus loop
- R Railroad Av N
- L E Pioneer St
- L Central Av N
- C 84 Av S (E Valley Hwy)
- L SW 43 St (S 180 St)
- R Lind Av SW
- R SW 7 St
- C S 7 St
- R Shattuck Av S
- 2 Bay 3 - S Renton P&R
- C Shattuck Av S
- L S Grady Way
- L Main Av S
- R Houser Way S
- L Mill Av S
- L S 2 St
- L Burnett Av S
- S (Renton Transit Center Bay 7)

Kent Station Bay 9

From: Renton Transit Center Bay 7

- ♦ Renton Transit Center Bay 7
- L S 3 St
- R Main Av S
- R S Grady Way
- R Shattuck Av S
- L through P&R
- L Lake Av S
- R S Grady Way
- C SW Grady Way
- L Lind Av SW
- L SW 43 St (S 180 St)
- R E Valley Hwy
- C 84 Av S
- C Central Av N
- R E Pioneer St
- L Railroad Av N
- 2 Kent Station Transit Center Bay 9

Awareness areas
Kent Rail Station

Route 153 is grouped with Routes 164, 183

To		*Base*	
Renton	0313	South Base	04D9
Kent	0318		

When scheduled to Renton, display dash sign #177 “Serves Renton Transit Center”.
When through-routed (153/183) change signs upon arrival at Kent Station.

Route 153

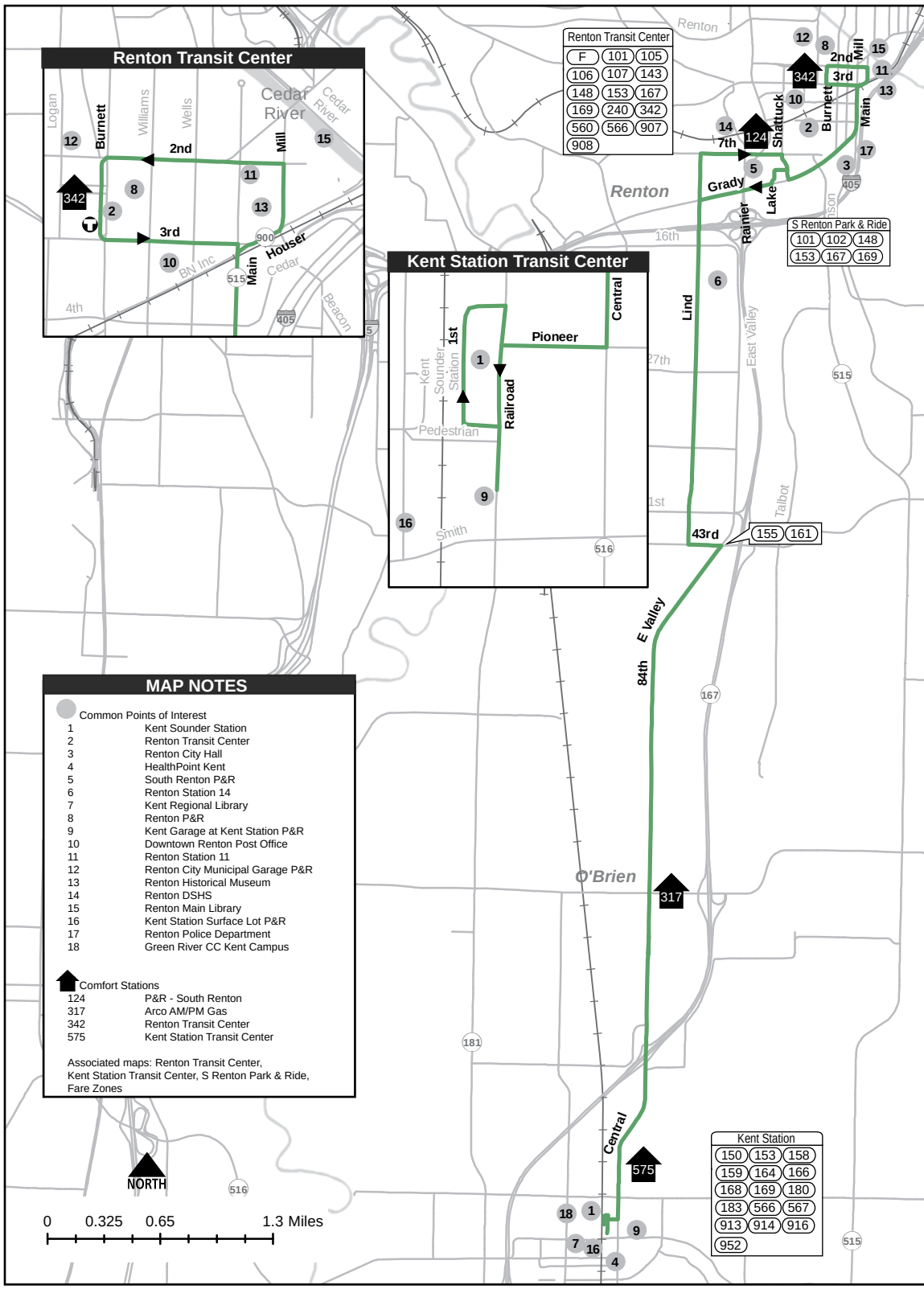

MAP NOTES

Common Points of Interest

1	Kent Sounder Station
2	Renton Transit Center
3	Renton City Hall
4	HealthPoint Kent
5	South Renton P&R
6	Renton Station 14
7	Kent Regional Library
8	Renton P&R
9	Kent Garage at Kent Station P&R
10	Downtown Renton Post Office
11	Renton Station 11
12	Renton City Municipal Garage P&R
13	Renton Historical Museum
14	Renton DSHS
15	Renton Main Library
16	Kent Station Surface Lot P&R
17	Renton Police Department
18	Green River CC Kent Campus

Comfort Stations

124	P&R - South Renton
317	Arco AM/PM Gas
342	Renton Transit Center
575	Kent Station Transit Center

Associated maps: Renton Transit Center, Kent Station Transit Center, S Renton Park & Ride, Fare Zones

Federal Center South

From: Tukwila Sounder Station

- ♦ Bay 1 (bus-only rdwy)
- C bus-only rdwy (to S Longacres Way)
- L S Longacres Way
- R W Valley Hwy
- C Interurban Av S
- L S 133 St
- C E Marginal Way S
- L S 112 St
- R Tukwila Int'l Blvd
- L E Marginal Way S
- L S Alaska St
- R first N-S rdwy
- S

Tukwila Sounder Station

From: Federal Center South

- ♦ Federal Center South (N-S rdwy)
- R Diagonal Av S
- R E Marginal Way S
- R Tukwila Int'l Blvd
- L S 112 St
- R E Marginal Way S
- C S 133 St
- R Interurban Av S
- C W Valley Hwy
- L S Longacres Way (S 158 St)
- R bus-only rdwy
- C bus-only rdwy
- 2 Bay 2
- S

Awareness areas
4500 Block,133rd St SW
NE 51 St & SR-520

To		*Base*	
Boeing Industrial (Federal Center South)	00A8	South Base	04D9
Tukwila Commuter Rail Station	054A		

Route 154

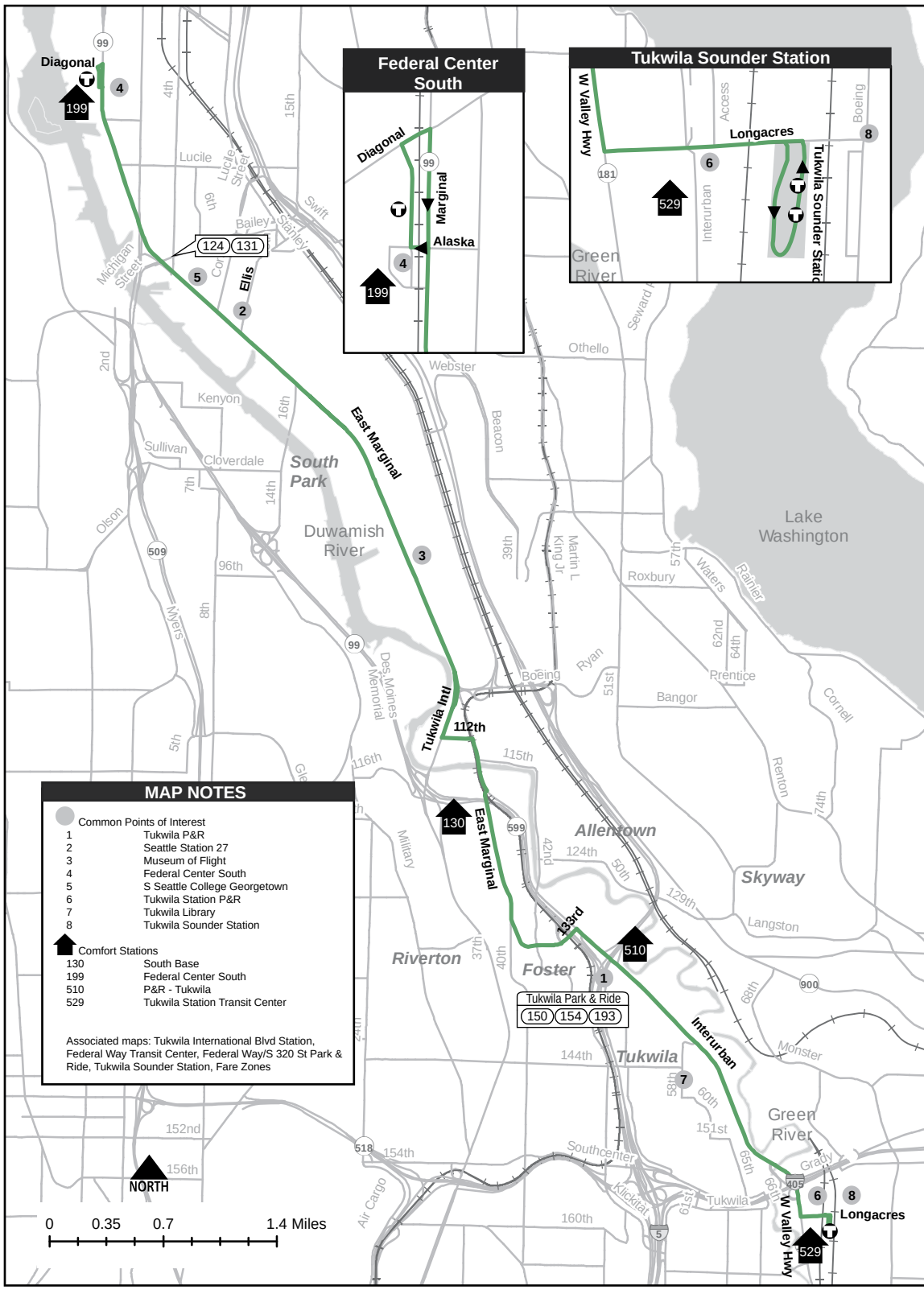

MAP NOTES

Common Points of Interest

1	Tukwila P&R
2	Seattle Station 27
3	Museum of Flight
4	Federal Center South
5	S Seattle College Georgetown
6	Tukwila Station P&R
7	Tukwila Library
8	Tukwila Sounder Station

Comfort Stations

130	South Base
199	Federal Center South
510	P&R - Tukwila
529	Tukwila Station Transit Center

Associated maps: Tukwila International Blvd Station, Federal Way Transit Center, Federal Way/S 320 St Park & Ride, Tukwila Sounder Station, Fare Zones

Highline College

From: Baker Blvd/Andover Pk W

- ♦ Andover Pk W
- R Strander Blvd
- R Southcenter Pkwy
- L Klickitat Dr
- L 53 Av S
- R S 160 St
- L 51 Av S
- R S 164 St
- L Military Rd S
- R S 176 St
- L International Blvd S (Hwy 99)
- R S 188 St
- C S 188 Way
- C Des Moines Memorial Dr S
- L 8 Av S
- L S 200 St
- R Des Moines Memorial Dr S
- L Marine View Dr S
- L 7 Pl S
- C S 216 St
- R 24 Av S
- R Kent-Des Moines Rd
- L 16 Av S
- L S 240 St
- L enter Highline College prk lot (opposite 25 Av S)
- L W/B rdwy
- 2 stop

Southcenter

From: Highline College

- ♦ Highline College prk lot
- L exit rdwy to S 240 St
- R S 240 St
- R 16 Av S
- R Kent-Des Moines Rd
- L 24 Av S
- L S 216 St
- C 7 Pl S
- R Marine View Dr S
- R Des Moines Memorial Dr S
- L S 200 St
- R 8 Av S
- R Des Moines Memorial Dr S
- C S 188 Way
- C S 188 St
- L International Blvd S (Hwy 99)
- R S 176 St
- L Military Rd S
- R S 170 St
- L 51 Av S
- R S 160 St
- L 53 Av S
- R Klickitat Dr
- L Southcenter Pkwy
- C Tukwila Pkwy
- R Andover Pk W
- S (farside Baker Blvd)

Layover at Highline College weekends only
When long layovers after dropoff, proceed west past N-S exit road to parking. Lay in clear. (Do not block traffic.)

To		*Base*	
Highline College	0217	South Base	04D9
Southcenter	0218		

Route 156

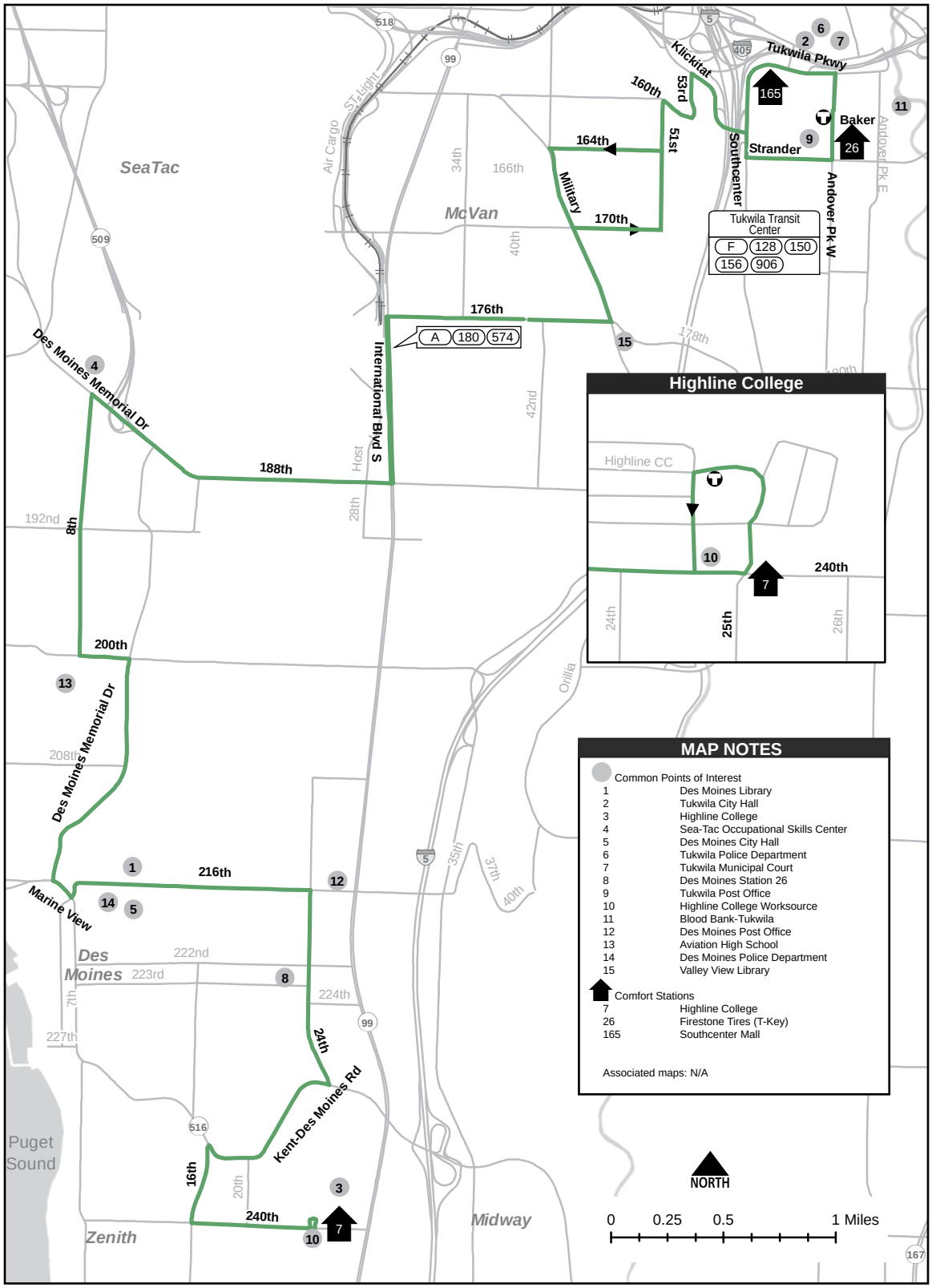

SeaTac
McVan
Des Moines
Zenith
Midway
Puget Sound
Tukwila Pkwy
Klickitat
53rd
160th
51st
164th
170th
Military
Strander
Baker
Southcenter
Andover Pk W
Andover Pk E
Tukwila Transit Center
F 128 150
156 906
176th
A 180 574
International Blvd S
Des Moines Memorial Dr
188th
8th
200th
216th
Marine View
24th
Kent-Des Moines Rd
16th
240th
Highline College
Highline CC
240th
25th
MAP NOTES
Common Points of Interest
1 Des Moines Library
2 Tukwila City Hall
3 Highline College
4 Sea-Tac Occupational Skills Center
5 Des Moines City Hall
6 Tukwila Police Department
7 Tukwila Municipal Court
8 Des Moines Station 26
9 Tukwila Post Office
10 Highline College Worksource
11 Blood Bank-Tukwila
12 Des Moines Post Office
13 Aviation High School
14 Des Moines Police Department
15 Valley View Library
Comfort Stations
7 Highline College
26 Firestone Tires (T-Key)
165 Southcenter Mall
Associated maps: N/A
NORTH
0 0.25 0.5 1 Miles

Downtown Seattle

From: Lake Meridian Park & Ride

- ♦ Lk Meridian P&R
- C through P&R
- R 132 Av SE
- R Kent Kangley Rd
- R 116 Av SE
- R SE 223 Dr
- L 124 Av SE
- L SE 208 St
- C S 208 St
- C S 212 Way
- C S 212 St

Slow order
25 mph or less west-bound on S 208/212 St between 98 Pl S & 91 Pl S

- C Orillia Rd S
- R enter N/B I-5
- C I-5
- L "Seneca St" Exit (#165)
- C Seneca St
- R 4 Av
- L Pine St
- L 2 Av
- C 2 Av Ext S
- S (S Jackson St)

Lake Meridian Park & Ride

From: 5 Av/Blanchard St

- ♦ Blanchard St
- R 7 Av
- R Lenora St
- L 2 Av
- C 2 Av Ext S
- C 4 Av S
- R ramp "East I-90/ I-5/Spokane" Exit
- L enter "I-90/I-5"
- R enter "I-5/South/ Portland" Exit (#2A)
- C I-5
- R "S 188 St/ Orillia Rd" Exit
- C "Orillia Rd" Exit
- L Orillia Rd S
- C S 212 St
- C S 212 Way
- C S 208 St
- C SE 208 St
- R 124 Av SE
- R SE 223 Dr
- L 116 Av SE
- L Kent Kangley Rd
- L 132 Av SE
- L enter Lk Meridian P&R
- C through P&R
- S

Awareness areas
300 Pine St

To		*Base*	
Downtown Seattle	0727	South Base	04D9
Lake Meridian Park & Ride	0728		

Route 157

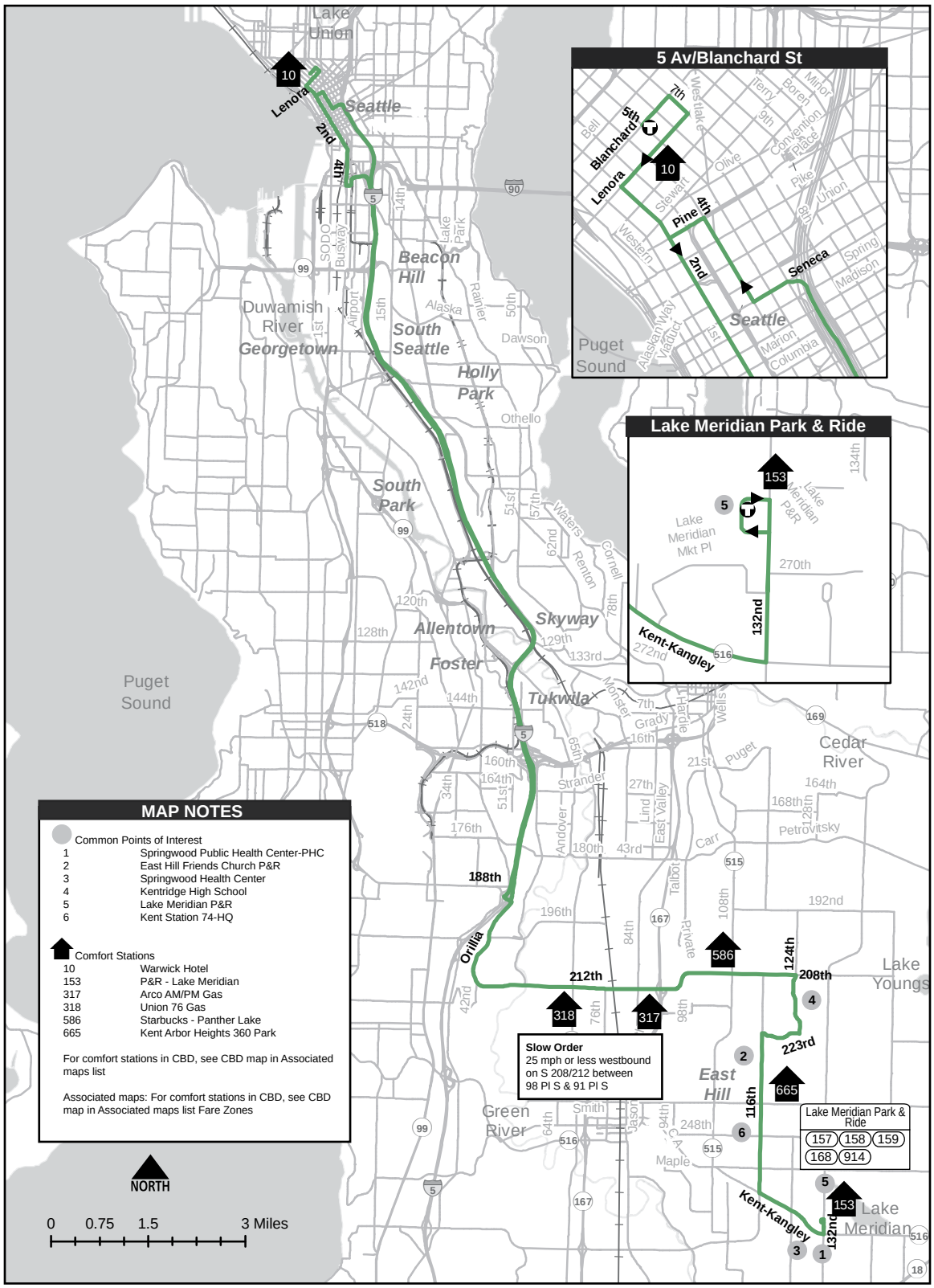
5 Av/Blanchard St
Lake Meridian Park & Ride
MAP NOTES
Common Points of Interest
1 Springwood Public Health Center-PHC
2 East Hill Friends Church P&R
3 Springwood Health Center
4 Kentridge High School
5 Lake Meridian P&R
6 Kent Station 74-HQ
Comfort Stations
10 Warwick Hotel
153 P&R - Lake Meridian
317 Arco AM/PM Gas
318 Union 76 Gas
586 Starbucks - Panther Lake
665 Kent Arbor Heights 360 Park
For comfort stations in CBD, see CBD map in Associated maps list
Associated maps: For comfort stations in CBD, see CBD map in Associated maps list Fare Zones
Slow Order
25 mph or less westbound on S 208/212 between 98 Pl S & 91 Pl S
Lake Meridian Park & Ride
157 158 159
168 914
NORTH
0 0.75 1.5 3 Miles
Seattle
Beacon Hill
South Seattle
Georgetown
Holly Park
South Park
Allentown
Foster
Skyway
Tukwila
East Hill
Green River
Kent-Kangley
Lenora
Blanchard
Pine
Seneca
Orillia
Puget Sound
Lake Union
Lake Youngs
Lake Meridian
Cedar River
Duwamish River

Route 158

Downtown Seattle

From: 132 Av SE/SE 240 St

♦ 132 Av SE
L SE 256 St
R 140 Av SE
L SE 260 St
R 144 Av SE
L SE 263 St
R 148 Av SE
C 152 Way SE
R Kent-Kangley Rd
R 132 Av SE
L enter Lk Meridian P&R
C through P&R
2 P&R Stop
C through P&R
L 132 Av SE
L SE 240 St
C S 240 St
C E James St
L Central Av N
R E Pioneer St
L Railroad Av N
2 Kent Station Transit Center Bay 9
R W Smith St
R 4 Av N
L W James St
L 64 Av S
R W Meeker St
R Kent-Des Moines Rd (SR-516)
R enter Kent/Des Moines freeway station
R enter N/B I-5
C I-5
L "Seneca St" Exit (#165)
C Seneca St
R 4 Av
L Pine St
L 2 Av
C 2 Av Ext S
S

Kent

From: 5 Av/Blanchard St

♦ Blanchard St
R 7 Av
R Lenora St
L 2 Av
C 2 Av Ext S
C 4 Av S
R ramp "East I-90/ I-5/Spokane" Exit
L S Atlantic St
C enter "I-90/I-5"
R enter "I-5/South/ Portland" Exit (#2A)
C I-5
R "SR-516/Kent-Des Moines" Exit (#149)
L E/B SR-516/Kent (Kent/ Des Moines Rd)
C Kent/Des Moines Rd (SR-516)
L W Meeker St
L 64 Av S
R W James St
R Railroad Av N
R Kent Station Transit Center bus loop
2 Bay 3
C bus loop
R Railroad Av N
L E Pioneer St
L Central Av N
R E James St
C S 240 St
C SE 240 St
R 132 Av SE
L Kent-Kangley Rd
L 152 Way SE
C 148 Av SE
L SE 263 St
R 144 Av SE
L SE 260 St
R 140 Av SE
L SE 256 St
S

Awareness areas
300 Pine St
Kent Rail Station

To		*Base*	
Downtown Seattle	051F	South Base	04D9
Kent	0527	South (via Kent)	009E

Route 158

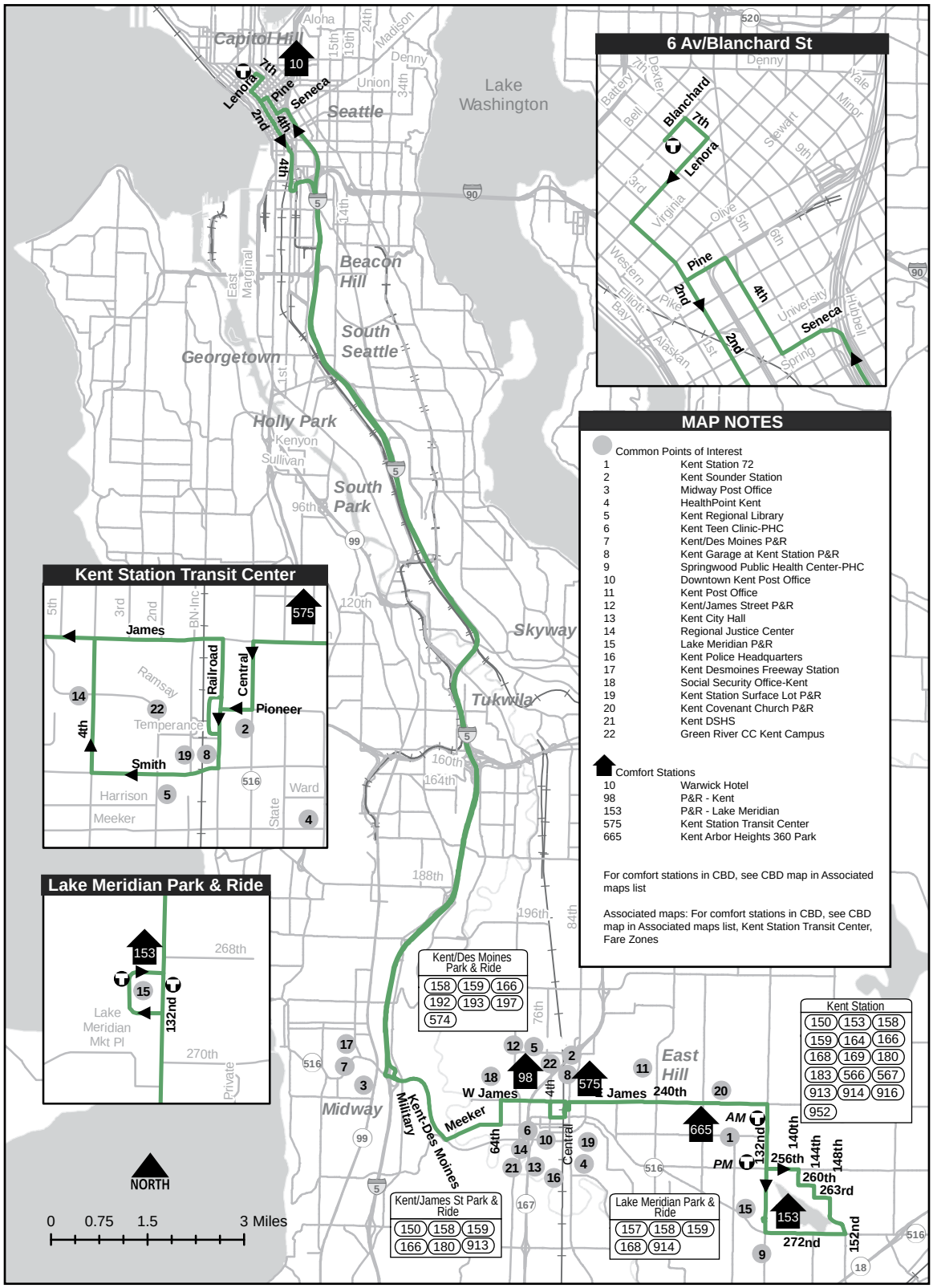

MAP NOTES

Common Points of Interest

1	Kent Station 72
2	Kent Sounder Station
3	Midway Post Office
4	HealthPoint Kent
5	Kent Regional Library
6	Kent Teen Clinic-PHC
7	Kent/Des Moines P&R
8	Kent Garage at Kent Station P&R
9	Springwood Public Health Center-PHC
10	Downtown Kent Post Office
11	Kent Post Office
12	Kent/James Street P&R
13	Kent City Hall
14	Regional Justice Center
15	Lake Meridian P&R
16	Kent Police Headquarters
17	Kent Desmoines Freeway Station
18	Social Security Office-Kent
19	Kent Station Surface Lot P&R
20	Kent Covenant Church P&R
21	Kent DSHS
22	Green River CC Kent Campus

Comfort Stations

10	Warwick Hotel
98	P&R - Kent
153	P&R - Lake Meridian
575	Kent Station Transit Center
665	Kent Arbor Heights 360 Park

For comfort stations in CBD, see CBD map in Associated maps list

Associated maps: For comfort stations in CBD, see CBD map in Associated maps list, Kent Station Transit Center, Fare Zones

Downtown Seattle

From: 164 Av SE/SE 272 St

♦ 164 Av SE
R SE 268 St
C SE 267 St
C SE 264 St
C SE 262 St
L 176 Av SE
R SE 261 St
R 180 Av SE
L SE 262 Pl
C SE Timberlane Bvd
R Timberlane Way SE
C 192 Av SE
R SE 272 St
R 132 Av SE
L enter Lk Meridian P&R
C through P&R
2 P&R Stop
C through P&R
R 132 Av SE
R Kent-Kangley Rd
L SE 256 St
C Canyon Dr SE
C E Smith St
R Central Av N
L E Pioneer St
L Railroad Av N
2 Kent Station Transit Center Bay 9
R W Smith St
R 4 Av N
L W James St
L 64 Av S
R W Meeker St
R Kent/Des Moines Rd (SR-516)
R enter Kent/Des Moines freeway station
R enter N/B I-5
C I-5
L "Seneca St" Exit (#165)
C Seneca St
R 4 Av
L Pine St
L 2 Av
C 2 Av Ext S
S

Timberlane

From: 5 Av/Lenora St

♦ Lenora St (fs 5 Av)
L 2 Av
C 2 Av Ext S
C 4 Av S
R ramp "East I-90/ I-5/Spokane" Exit
L S Atlantic St
C enter "I-90/I-5"
R enter "I-5/South/ Portland" Exit (#2A)
C I-5
R "SR-516/Kent-Des Moines" Exit (#149)
L E/B SR-516/Kent (Kent-Des Moines Rd)
C Kent-Des Moines Rd (SR-516)
L W Meeker St
L 64 Av S
R W James St
R Railroad Av N
R Kent Station Transit Center bus loop
2 Bay 3
C bus loop
R Railroad Av N
L E Pioneer St
R State Av N
L E Smith St
C Canyon Dr SE
C SE 256 St
R Kent-Kangley Rd
L 132 Av SE
L enter Lk Meridian P&R
C through P&R
2 P&R Stop
C through P&R
R 132 Av SE
L SE 272 St
L 192 Av SE
C Timberlane Way SE
L SE Timberlane Bvd
C SE 262 Pl
R 180 Av SE
L SE 261 St
L 176 Av SE
C SE 262 St
C SE 264 St
C SE 267 St
C SE 268 St
L 164 Av SE
R SE 272 St
S

Awareness areas
300 Pine St
Kent Rail Station

To		*Base*	
Downtown Seattle	055E	South Base	04D9
Timberlane	078A	South (via Kent)	009E

Route 159

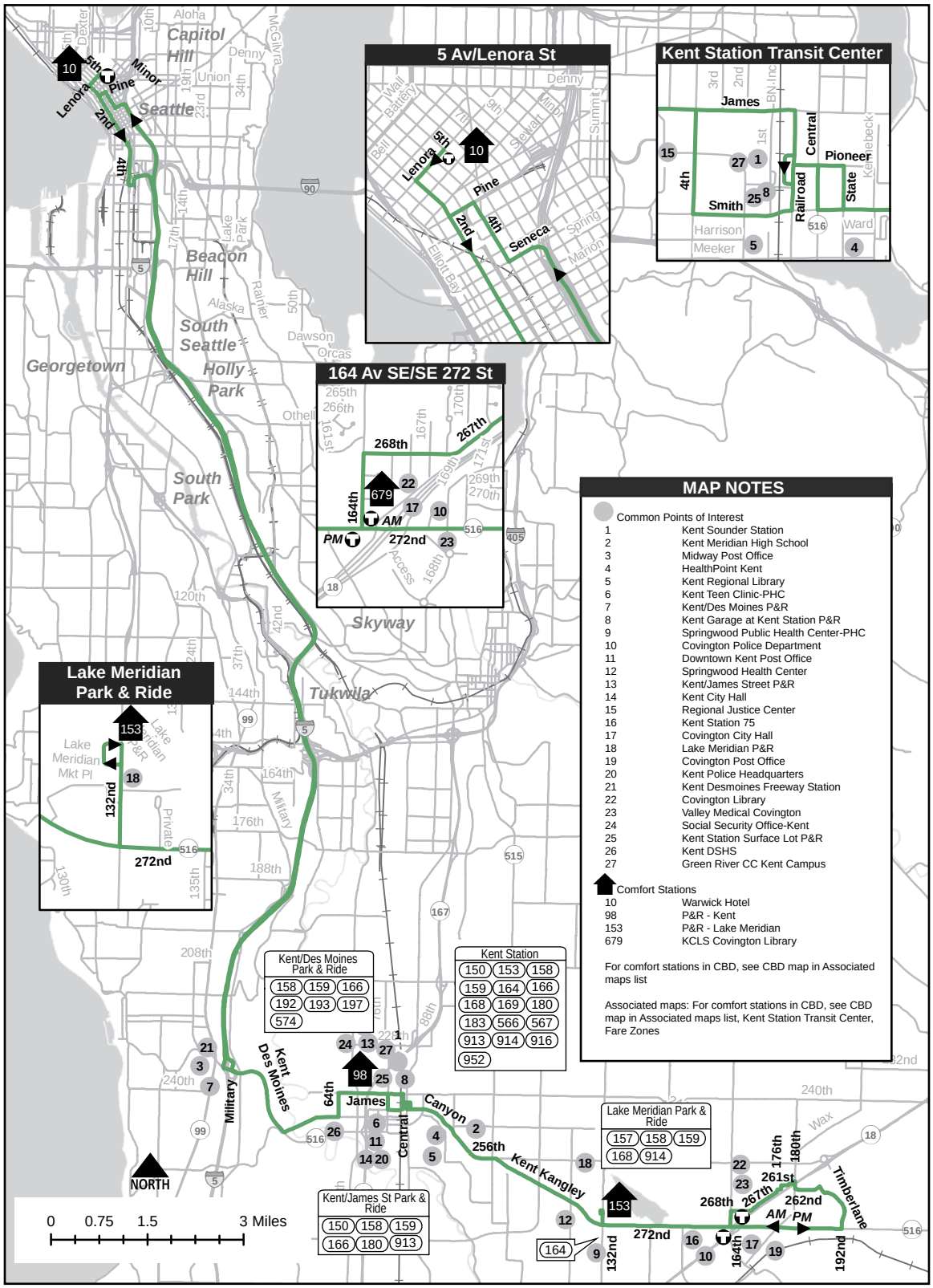

MAP NOTES

Common Points of Interest

1	Kent Sounder Station
2	Kent Meridian High School
3	Midway Post Office
4	HealthPoint Kent
5	Kent Regional Library
6	Kent Teen Clinic-PHC
7	Kent/Des Moines P&R
8	Kent Garage at Kent Station P&R
9	Springwood Public Health Center-PHC
10	Covington Police Department
11	Downtown Kent Post Office
12	Springwood Health Center
13	Kent/James Street P&R
14	Kent City Hall
15	Regional Justice Center
16	Kent Station 75
17	Covington City Hall
18	Lake Meridian P&R
19	Covington Post Office
20	Kent Police Headquarters
21	Kent Desmoines Freeway Station
22	Covington Library
23	Valley Medical Covington
24	Social Security Office-Kent
25	Kent Station Surface Lot P&R
26	Kent DSHS
27	Green River CC Kent Campus

Comfort Stations

10	Warwick Hotel
98	P&R - Kent
153	P&R - Lake Meridian
679	KCLS Covington Library

For comfort stations in CBD, see CBD map in Associated maps list

Associated maps: For comfort stations in CBD, see CBD map in Associated maps list, Kent Station Transit Center, Fare Zones

Green River College

From: Kent Station Transit Center Bay 1

- ♦ Kent Station Transit Center (Bay 1)
- C bus loop
- R Railroad Av N
- L E Pioneer St
- L Central Av N
- R E James St
- C S 240 St
- C SE 240 St
- R 104 Av SE
- L SE 256 St
- R Kent-Kangley Rd
- R 132 Av SE
- R SE 278 Pl
- C 130 Av SE
- C SE 276 Pl
- C SE 276 Way
- C SE 277 Pl
- L 124 Av SE
- R SE 316 St
- L 116 Av SE
- L SE 320 St
- S (122 Av SE terminal)

Kent Station Transit Center Bay 1

From: Green River CC (122 Av SE/SE 320 ST)

- ♦ SE 320 St (122 Av SE terminal)
- L 124 Av SE
- R SE 277 Pl
- C SE 276 Way
- C SE 276 Pl
- C 130 Av SE
- C SE 278 Pl
- L 132 Av SE
- L Kent-Kangley Rd
- L SE 256 St
- R 104 Av SE
- L SE 240 St
- C S 240 St
- C E James St
- L Central Av N
- R E Pioneer St
- L Railroad Av N
- R Kent Station Transit Center bus loop
- 2 Bay 1

Awareness areas
Kent Rail Station

Route 164 is grouped with Routes 153, 183

To		*Base*	
Green River College	0257	South Base	04D9
Kent	0215		

When through-routed (164/168) change signs upon arrival at Kent Station Transit Center.

Route 164

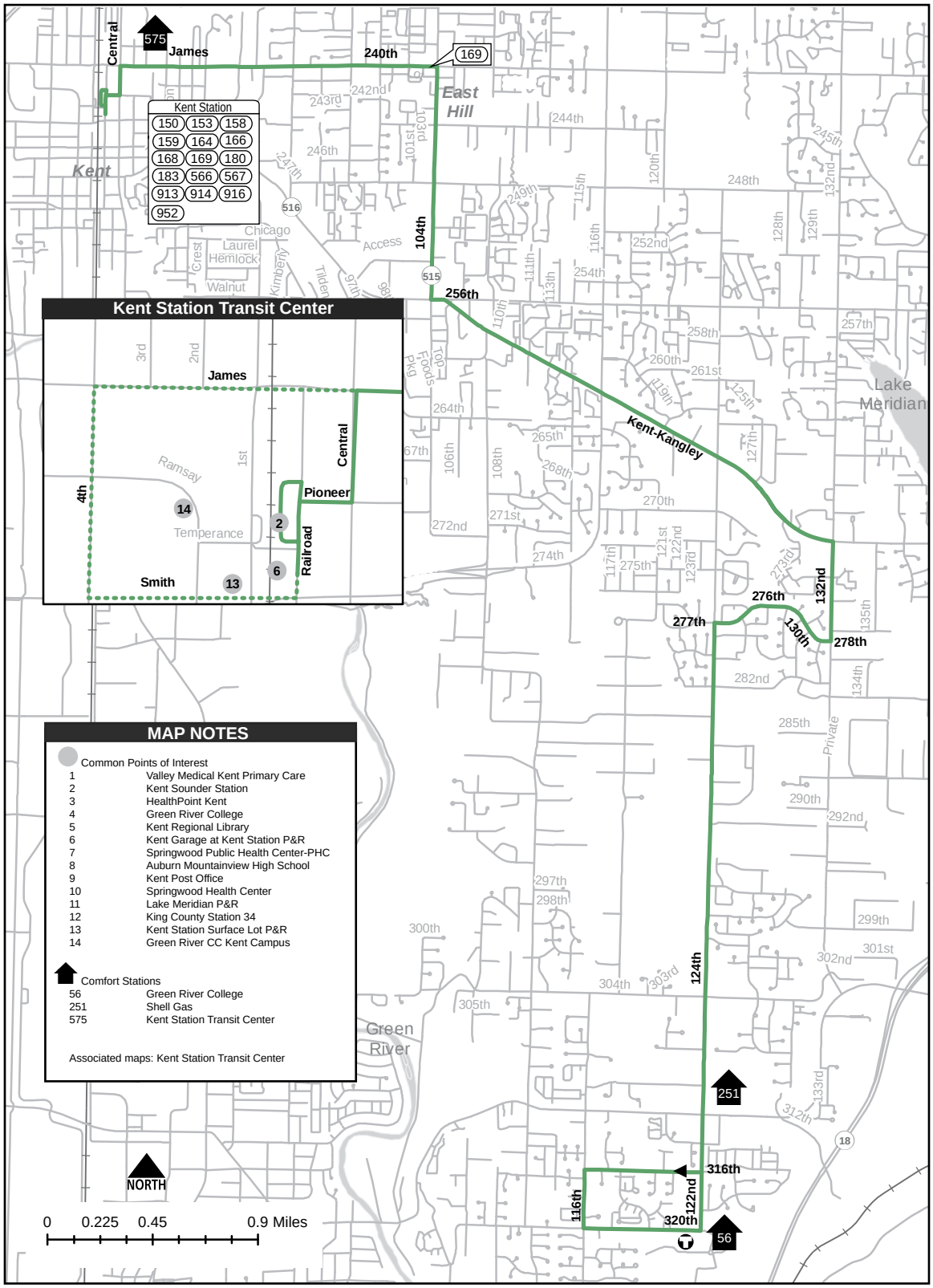
Kent Station
150 153 158
159 164 166
168 169 180
183 566 567
913 914 916
952
Kent Station Transit Center
MAP NOTES
Common Points of Interest
1 Valley Medical Kent Primary Care
2 Kent Sounder Station
3 HealthPoint Kent
4 Green River College
5 Kent Regional Library
6 Kent Garage at Kent Station P&R
7 Springwood Public Health Center-PHC
8 Auburn Mountainview High School
9 Kent Post Office
10 Springwood Health Center
11 Lake Meridian P&R
12 King County Station 34
13 Kent Station Surface Lot P&R
14 Green River CC Kent Campus
Comfort Stations
56 Green River College
251 Shell Gas
575 Kent Station Transit Center
Associated maps: Kent Station Transit Center
NORTH
0 0.225 0.45 0.9 Miles
Central
James
240th
East Hill
Kent
104th
256th
Kent-Kangley
Lake Meridian
132nd
276th
277th
278th
124th
316th
320th
116th
122nd
Green River

Burien Transit Center

From: Kent Station Transit Center Bay 7

♦ Railroad Av N (Bay 7)
R W Smith St
R 4 Av N
L W James St
L 64 Av S
R W Meeker St
C Reith Rd
R Military Rd S
L Kent-Des Moines Rd (SR-516)
R Kent-Des Moines freeway station
L exit rdwy
R Kent-Des Moines Rd
L Pac Hwy S (Hwy 99)
R S 240 St
R Marine View Dr S
C S 216 St
C S 216 Pl
C 1 Pl S
C 1 Av S
L SW 156 St
R 4 Av SW
R SW 150 St
L rdwy to Burien Transit Center
C through transit center
2 Bay 1
S

When scheduled to operate via Wesley Gardens/Terrace NORTHBOUND
operate regular route

2 Marine View Dr S
R S 218 St (stay to right side of loop road)
2 Wesley Gardens main bldg-continue ahead to S 216 St- (stay to right side of loop road)
2 Wesley Terrace main bldg– continue counterclockwise around loop and return to S 216 St
R S 216 St
C 7 Pl S
R Marine View Dr S
C regular route

Kent Station Transit Center Bay 7

From: Burien Transit Center

♦ Bay 1
C through transit center (clockwise loop)
2 Bay 5
C through transit center
L rdwy to SW 150 St
R SW 150 St
L 4 Av SW
L SW 156 St
R 1 Av S
C 1 Pl S
C S 216 Pl
C S 216 St
C Marine View Dr S (bear right at intersection with SR-516)
L S 240 St
L enter Highline College loop rdwy (ns 27 Av S)
C loop rdwy
L S 240 St
L Pacific Hwy S (Hwy 99)
R Kent-Des Moines Rd (SR-516)
R Military Rd S
L Reith Rd
C W Meeker St
L 64 Av S
R W James St
R Railroad Av N
S (Bay 7)

When scheduled to operate via Wesley Gardens/Terrace SOUTHBOUND
operate regular route

2 Marine View Dr S
L S 218 St (stay to right side of loop road)
2 Wesley Gardens Main Bldg – continue ahead across S 216 St (stay to right side of loop road)
2 Wesley Terrace Main Bldg – continue counter-clockwise around loop and return to S 216 St
R S 216 St
C 7 Pl S
L Marine View Dr S
C regular route

When scheduled to Kent Station Transit Center Bay 1 or 2
operate regular route

2 Railroad Av N
C Railroad Av N
R Kent Station Transit Center bus loop
2 assigned Bay 1 or 2
S

Awareness areas
Burien Transit Center
Kent Rail Station

Route 166 is grouped with Routes 168, 169

To		*Base*	
Burien Transit Center	0231	South Base	04D9
Kent	034D		

Route 166

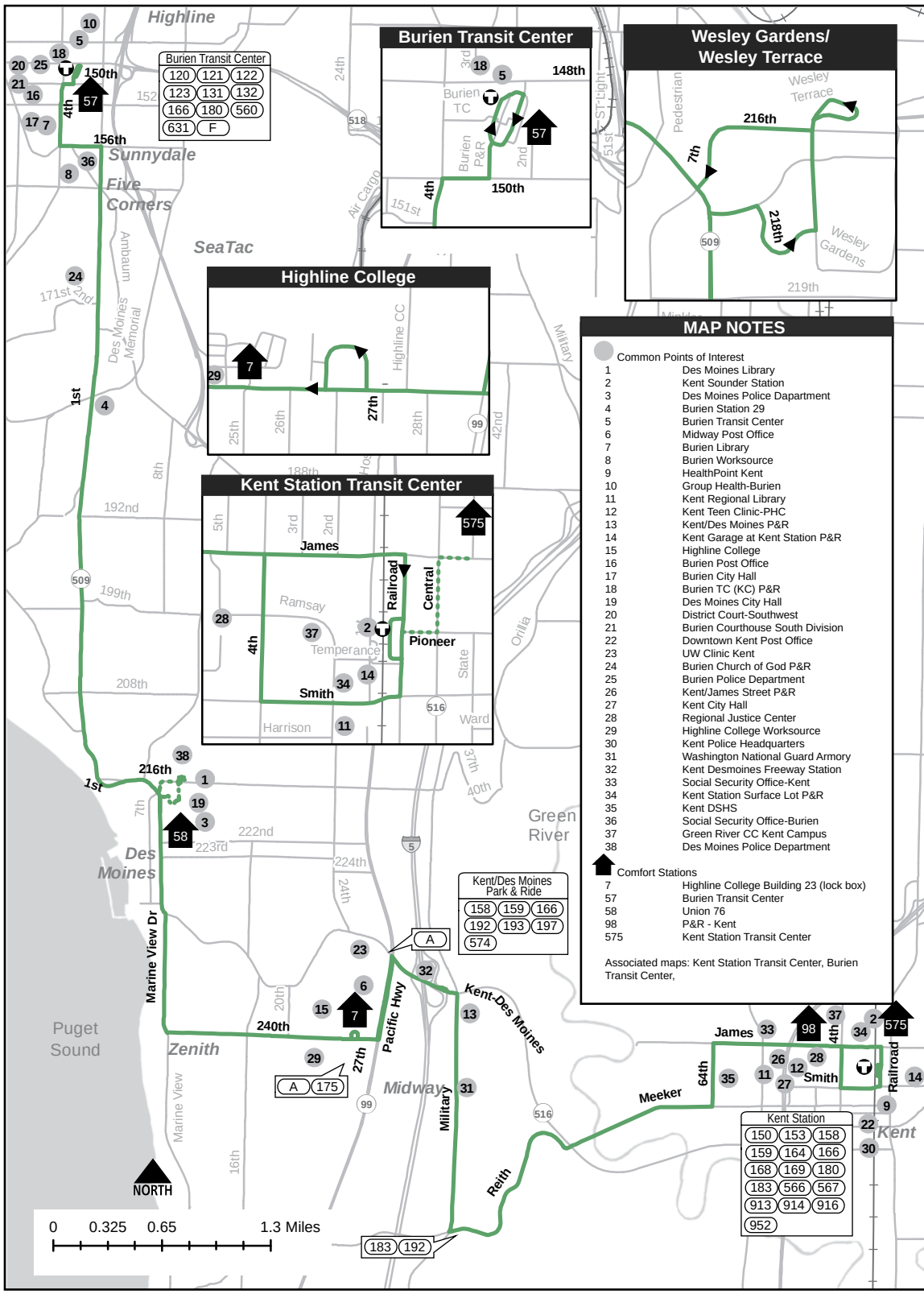
Burien Transit Center
Wesley Gardens/ Wesley Terrace
Highline College
Kent Station Transit Center
MAP NOTES
Common Points of Interest
1 Des Moines Library
2 Kent Sounder Station
3 Des Moines Police Department
4 Burien Station 29
5 Burien Transit Center
6 Midway Post Office
7 Burien Library
8 Burien Worksource
9 HealthPoint Kent
10 Group Health-Burien
11 Kent Regional Library
12 Kent Teen Clinic-PHC
13 Kent/Des Moines P&R
14 Kent Garage at Kent Station P&R
15 Highline College
16 Burien Post Office
17 Burien City Hall
18 Burien TC (KC) P&R
19 Des Moines City Hall
20 District Court-Southwest
21 Burien Courthouse South Division
22 Downtown Kent Post Office
23 UW Clinic Kent
24 Burien Church of God P&R
25 Burien Police Department
26 Kent/James Street P&R
27 Kent City Hall
28 Regional Justice Center
29 Highline College Worksource
30 Kent Police Headquarters
31 Washington National Guard Armory
32 Kent Desmoines Freeway Station
33 Social Security Office-Kent
34 Kent Station Surface Lot P&R
35 Kent DSHS
36 Social Security Office-Burien
37 Green River CC Kent Campus
38 Des Moines Police Department
Comfort Stations
7 Highline College Building 23 (lock box)
57 Burien Transit Center
58 Union 76
98 P&R - Kent
575 Kent Station Transit Center
Associated maps: Kent Station Transit Center, Burien Transit Center,
Burien Transit Center
120 121 122
123 131 132
166 180 560
631 F
Kent/Des Moines Park & Ride
158 159 166
192 193 197
574
Kent Station
150 153 158
159 164 166
168 169 180
183 566 567
913 914 916
952
Highline
Sunnydale
Five Corners
SeaTac
Des Moines
Green River
Puget Sound
Zenith
Midway
Kent
NORTH
0 0.325 0.65 1.3 Miles

University District

From: South Renton Park & Ride

♦ S Renton P&R Layover
R E-W rdwy
2 Bay 2
L Shattuck Av S
L S 7 St
R Rainier Av S
R S 3 St
L Logan Av S
R Renton Transit Center rdwy (Bay #3)
C through transit center
R Burnett Av S
L S 3 St
L Houser Way S
L Mill Av S
R Bronson Way S
C Bronson Way N (move to left lane)
L Park Av N
R Logan Av N
C N Park Dr
C NE Park Dr
R enter N/B I-405
C I-405
R "NE 30 St" Exit (#6)
2 Freeway Stop
C enter N/B I-405
C I-405
R "112 Av SE" Exit (#9)
2 Freeway Stop
C enter N/B I-405
R "SR-520 West/Seattle East/Redmond" exit (#14)
L "SR-520 West/ Seattle" exit
C SR-520 (merge left to HOV lane)
L "Bus Only" exit to Clyde Hill/Yarrow Point freeway station
2 Clyde Hill/Yarrow Point freeway station
C SR-520 bus only lane
2 Evergreen Point freeway station
C SR-520
R "Montlake Blvd" exit
C Montlake Blvd E
C Montlake Blvd NE
L NE Pacific St
R 15 Av NE
L NE 45 St
S (9 Av NE)

To		Base	
University District	0241	Ryerson Base	04D8
South Renton P & R	0448		

South Renton Park & Ride

From: 7 Av NE/NE 47 St

Note: *For safety reasons, do not board or deboard customers at the 7 Av NE/NE 47 St terminal*

♦ 7 Av NE
L NE 50 St
L 5 Av NE
L NE 45 St
R 15 Av NE
L NE Pacific St
R Montlake Blvd NE
C Montlake Blvd E
2 Montlake freeway stop
R enter E/B SR-520 (Bus/carpool lane)
C SR-520 (merge left)
L "Bus Only" exit to Evergreen Point freeway station
2 Evergreen Point freeway station
C SR-520 HOV lane
L "Bus Only" exit to Clyde Hill/Yarrow Point freeway station
2 Clyde Hill/Yarrow Point freeway station
C SR-520 (merge right)
R "South I-405/ Tacoma" exit
C enter S/B I-405
C I-405
R "112 Av SE" Exit (#9)
2 Freeway Stop
C enter S/B I-405
C I-405
R "NE 30 St" Exit (#6)
2 Freeway Stop
C enter S/B I-405
C I-405
R "SR-900 East/Park Av N/ Sunset Blvd NE" Exit (#5)
R N Park Dr
C Logan Av N
L L Park Av N
R Bronson Way N
C Bronson Way S
R S 2 St
L Burnett Av S
R Renton Transit Center rdwy (Bay 1)
C through transit center
R Logan Av S
L S 2 St
L Rainier Av S
L S 7 St
R Shattuck Av S
R P&R E-W rdwy
S (Bay 1)

Awareness areas
2800 Montlake Blvd

Route 167

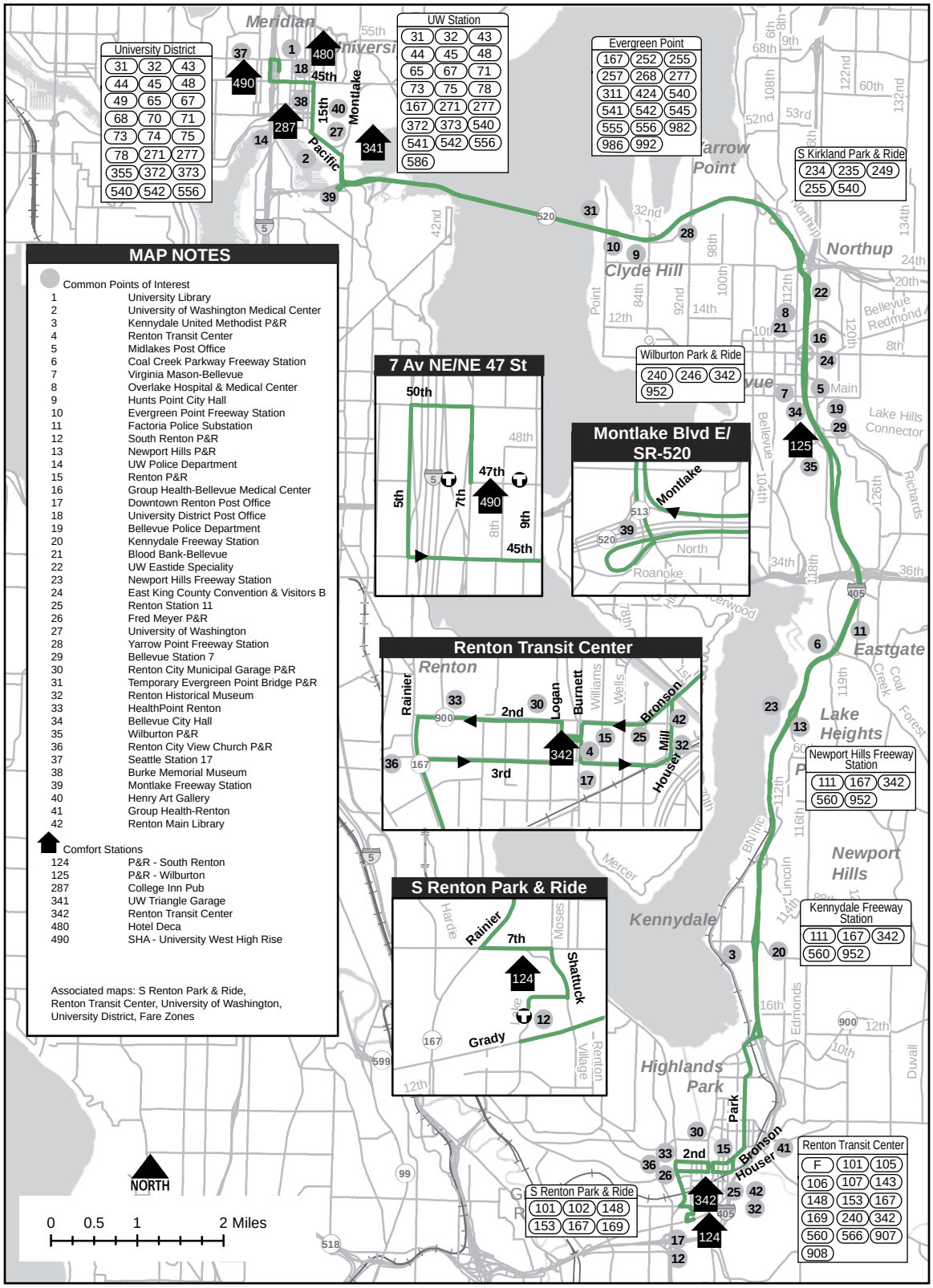

MAP NOTES

Common Points of Interest

1	University Library
2	University of Washington Medical Center
3	Kennydale United Methodist P&R
4	Renton Transit Center
5	Midlakes Post Office
6	Coal Creek Parkway Freeway Station
7	Virginia Mason-Bellevue
8	Overlake Hospital & Medical Center
9	Hunts Point City Hall
10	Evergreen Point Freeway Station
11	Factoria Police Substation
12	South Renton P&R
13	Newport Hills P&R
14	UW Police Department
15	Renton P&R
16	Group Health-Bellevue Medical Center
17	Downtown Renton Post Office
18	University District Post Office
19	Bellevue Police Department
20	Kennydale Freeway Station
21	Blood Bank-Bellevue
22	UW Eastside Speciality
23	Newport Hills Freeway Station
24	East King County Convention & Visitors B
25	Renton Station 11
26	Fred Meyer P&R
27	University of Washington
28	Yarrow Point Freeway Station
29	Bellevue Station 7
30	Renton City Municipal Garage P&R
31	Temporary Evergreen Point Bridge P&R
32	Renton Historical Museum
33	HealthPoint Renton
34	Bellevue City Hall
35	Wilburton P&R
36	Renton City View Church P&R
37	Seattle Station 17
38	Burke Memorial Museum
39	Montlake Freeway Station
40	Henry Art Gallery
41	Group Health-Renton
42	Renton Main Library

Comfort Stations

124	P&R - South Renton
125	P&R - Wilburton
287	College Inn Pub
341	UW Triangle Garage
342	Renton Transit Center
480	Hotel Deca
490	SHA - University West High Rise

Associated maps: S Renton Park & Ride, Renton Transit Center, University of Washington, University District, Fare Zones

Kent Station Transit Center Bay 1

From: SE 264 St/242 Av SE

- ♦ SE 264 St
- R 242 Av SE
- R SE Kent-Kangley Rd
- C SR-516/ Kent-Kangley Rd
- C SE 272 St
- R 192 Av SE
- C Timberlane Way SE
- L SE Timberlane Blvd
- C SE 262 Pl
- L 180 Av SE
- C SE Wax Rd
- R SE 272 St
- R 132 Av SE
- L enter Lk Meridian P&R
- C through P&R
- 2 P&R Stop
- C through P&R
- L 132 Av SE
- L SE 256 St
- R 104 Av SE
- L SE 240 St
- C S 240 St
- C E James St
- L Central Av N
- R E Pioneer St
- L Railroad Av N
- R Kent Station Transit Center bus loop
- 2 Bay 1

Maple Valley

From: Kent Station Transit Center Bay 1

- ♦ Kent Station Transit Center Bay 1
- C bus loop
- R Railroad Av N
- L E Pioneer St
- L Central Av N
- R E James St
- C S 240 St
- C SE 240 St
- R 104 Av SE
- L SE 256 St
- R 132 Av SE
- L SE 272 St
- L SE Wax Rd
- C 180 Av SE
- R SE 262 Pl
- C SE Timberlane Blvd
- R Timberlane Way SE
- C 192 Av SE
- L SE 272 St
- C SR-516/ Kent-Kangley Rd
- L SR-169/Maple Valley-Black Diamond Rd
- R SE 264 St
- S (ns 242 Av SE)

Awareness areas
Kent Rail Station

Route 168 is grouped with Routes 166, 169

To		*Base*	
Kent	035B	South Base	04D9
Maple Valley	054B		

Route 168

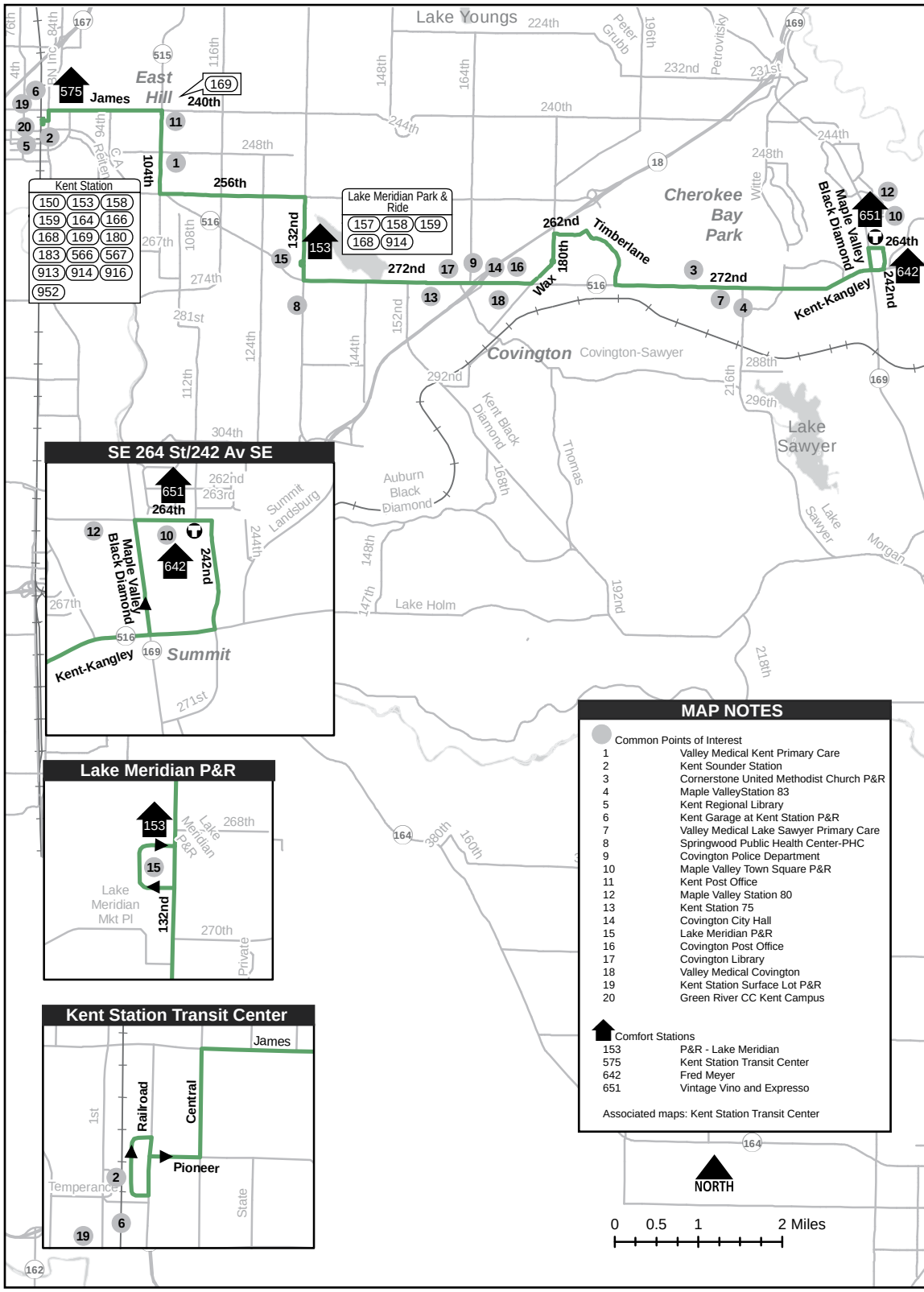
Kent Station
150 153 158
159 164 166
168 169 180
183 566 567
913 914 916
952
Lake Meridian Park & Ride
157 158 159
168 914
SE 264 St/242 Av SE
Lake Meridian P&R
Kent Station Transit Center
MAP NOTES
Common Points of Interest
1 Valley Medical Kent Primary Care
2 Kent Sounder Station
3 Cornerstone United Methodist Church P&R
4 Maple ValleyStation 83
5 Kent Regional Library
6 Kent Garage at Kent Station P&R
7 Valley Medical Lake Sawyer Primary Care
8 Springwood Public Health Center-PHC
9 Covington Police Department
10 Maple Valley Town Square P&R
11 Kent Post Office
12 Maple Valley Station 80
13 Kent Station 75
14 Covington City Hall
15 Lake Meridian P&R
16 Covington Post Office
17 Covington Library
18 Valley Medical Covington
19 Kent Station Surface Lot P&R
20 Green River CC Kent Campus
Comfort Stations
153 P&R - Lake Meridian
575 Kent Station Transit Center
642 Fred Meyer
651 Vintage Vino and Expresso
Associated maps: Kent Station Transit Center
NORTH
0 0.5 1 2 Miles
Lake Youngs
East Hill
Cherokee Bay Park
Covington
Covington-Sawyer
Lake Sawyer
Summit
Auburn Black Diamond
Lake Holm
James
240th
104th
256th
132nd
272nd
262nd
Timberlane
Wax
180th
Kent-Kangley
Maple Valley Black Diamond
264th
242nd
Railroad
Central
Pioneer

Kent Station Transit Center Bay 2

From: Renton Transit Center Bay 8

- ♦ Renton Transit Center Bay 8
- L S 2 St
- L Rainier Av S
- L S 7 St
- R Shattuck Av S
- R enter S Renton P&R
- L Lake Av S
- L S Grady Way
- R Talbot Rd S (SR-515)
- C Benson Dr S
- R S 21 St
- C Talbot Rd S
- L S 43 St (S Carr Rd)
- C SE Carr Rd
- C SE 176 St
- R 108 Av SE
- C Benson Rd SE
- C 104 Av SE
- R SE 256 St
- C Canyon Dr SE
- C E Smith St
- R Railroad Av N
- L Kent Station Transit Center bus loop
- S (Bay 2)

When scheduled to Kent Station Transit Center Bay 7

- C bus loop
- R Railroad Av N
- 2 Bay 7

Renton Transit Center Bay 8

From: Kent Station Transit Center Bay 2

- ♦ Kent Station Transit Center Bay 2
- C bus loop
- R Railroad Av N
- L E Pioneer St
- R State Av N
- L E Smith St
- C Canyon Dr SE
- C SE 256 St
- L 104 Av SE
- C Benson Rd SE
- C 108 Av SE
- L SE 176 St
- C SE Carr Rd
- C S Carr Rd
- R Talbot Rd S
- C S 21 St
- L Benson Dr S
- C Talbot Rd S (SR-515)
- L S Grady Way
- R Lake Av S (S Renton P&R)
- C through P&R
- L Shattuck Av S
- L S 7 St
- R Rainier Av S
- R S 3 St
- L Burnett Av S
- S (Bay 8)

Awareness areas
Kent Rail Station

Route 169 is grouped with Routes 166, 168

To		Base	
Kent	035E	South Base	04D9
Renton	0486		

#177 - Display Dash Sign #177 “Serves Renton Transit Center”

Route 169

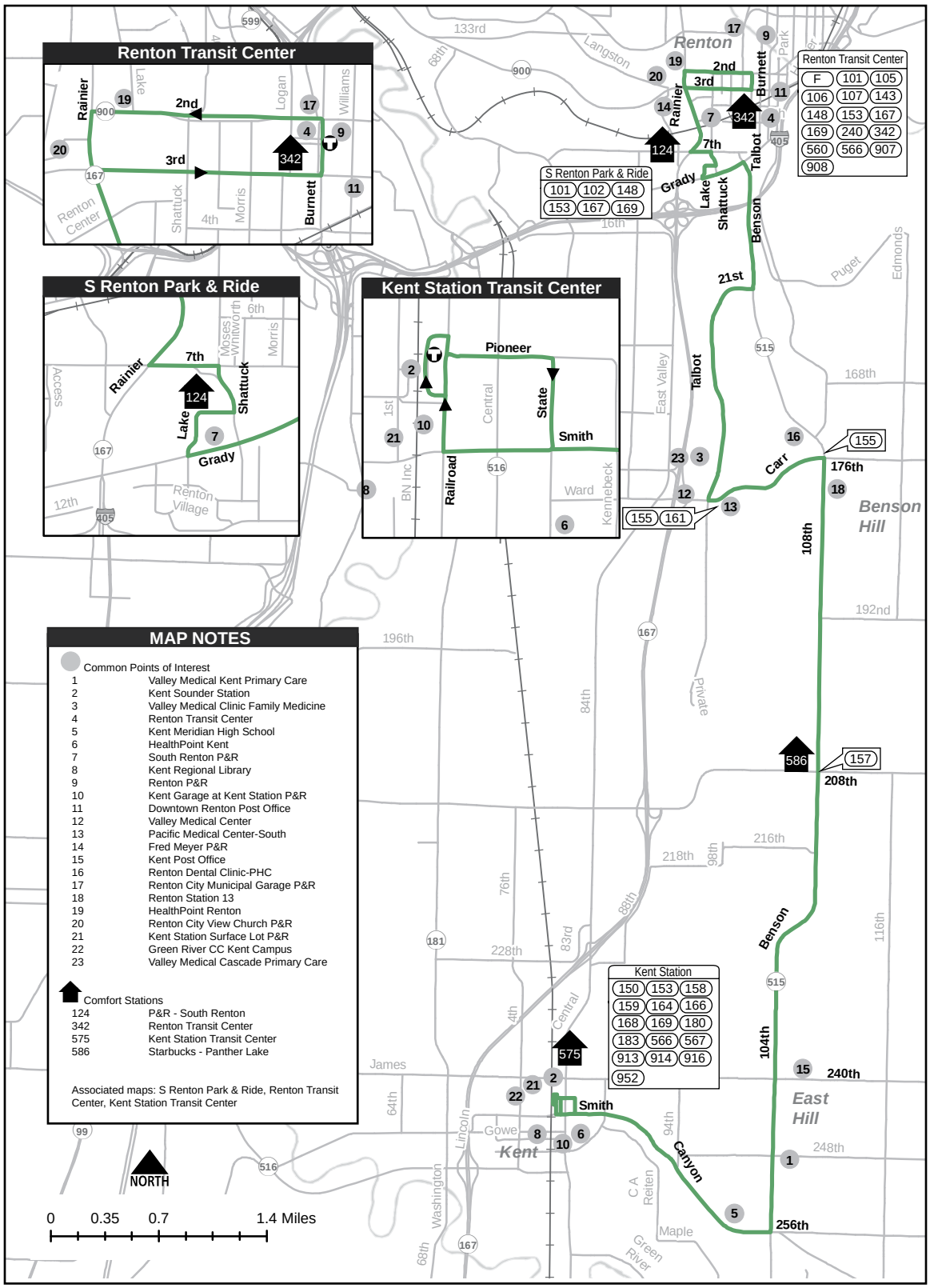

MAP NOTES

Common Points of Interest

1	Valley Medical Kent Primary Care
2	Kent Sounder Station
3	Valley Medical Clinic Family Medicine
4	Renton Transit Center
5	Kent Meridian High School
6	HealthPoint Kent
7	South Renton P&R
8	Kent Regional Library
9	Renton P&R
10	Kent Garage at Kent Station P&R
11	Downtown Renton Post Office
12	Valley Medical Center
13	Pacific Medical Center-South
14	Fred Meyer P&R
15	Kent Post Office
16	Renton Dental Clinic-PHC
17	Renton City Municipal Garage P&R
18	Renton Station 13
19	HealthPoint Renton
20	Renton City View Church P&R
21	Kent Station Surface Lot P&R
22	Green River CC Kent Campus
23	Valley Medical Cascade Primary Care

Comfort Stations

124	P&R - South Renton
342	Renton Transit Center
575	Kent Station Transit Center
586	Starbucks - Panther Lake

Associated maps: S Renton Park & Ride, Renton Transit Center, Kent Station Transit Center

Downtown Seattle

From: Federal Way/S 320 St Park & Ride

♦ Federal Way/S 320 St P&R (Bay 1)
C through P&R
R N-S rdwy
L S 322 St
R 23 Av S
R S 317 St
R through roundabout
2 S 317 St E/B
L I-5 HOV N/B ramp
C I-5 HOV lane
C I-5
R "W. Seattle Bridge/ Columbian Way" Exit (#163)
C "W. Seattle Bridge" exit
C "Safeco Field/ Spokane St" exit
C S Spokane St
R SODO Busway
L S Royal Brougham Way
R 4 Av S
C 4 Av
R Olive Way
2 8 Av

When scheduled through Star Lake P&R Freeway Stop
Continue regular route
2 I-5
R "S 272 St" Exit (#147)
2 Star Lake freeway stop
C enter N/B I-5
C N/B I-5

When scheduled from Federal Way/S 320 St P&R layover
♦ Layover
R enter Federal Way/ S 320 St P&R
2 Bay 1
C regular route

Federal Way Park & Ride

From: 2 Av/Cedar St

♦ 2 Av (fs Cedar St)
C 2 Av
C 2 Av Ext S
C 4 Av
L S Royal Brougham Way
R SODO Busway
L S Spokane St
R enter S/B I-5
C I-5
C I-5 HOV Lane
L S 317 HOV exit ramp
R S 317 St
R through roundabout
2 S 317 St
L 23 Av S
L S 320 St
R enter S/B I-5
R Federal Way/ S 320 St P&R
S (Bay 2)

When scheduled through Star Lake P&R Freeway Stop
Continue regular route
2 I-5
R "S 272 St" Exit (#147)
2 Star Lake freeway stop
C enter S/B I-5
C S/B I-5

Awareness areas
400 4th Av
401 S Jackson St

Route 177 is grouped with Route 178

To		*Base*	
Downtown Seattle	06E8	South Base	04D9
Federal Way Park & Ride	06EA		

#59 - When scheduled to Star Lake freeway stop, display dash sign #59 - "Via Star Lake freeway station"

Route 177

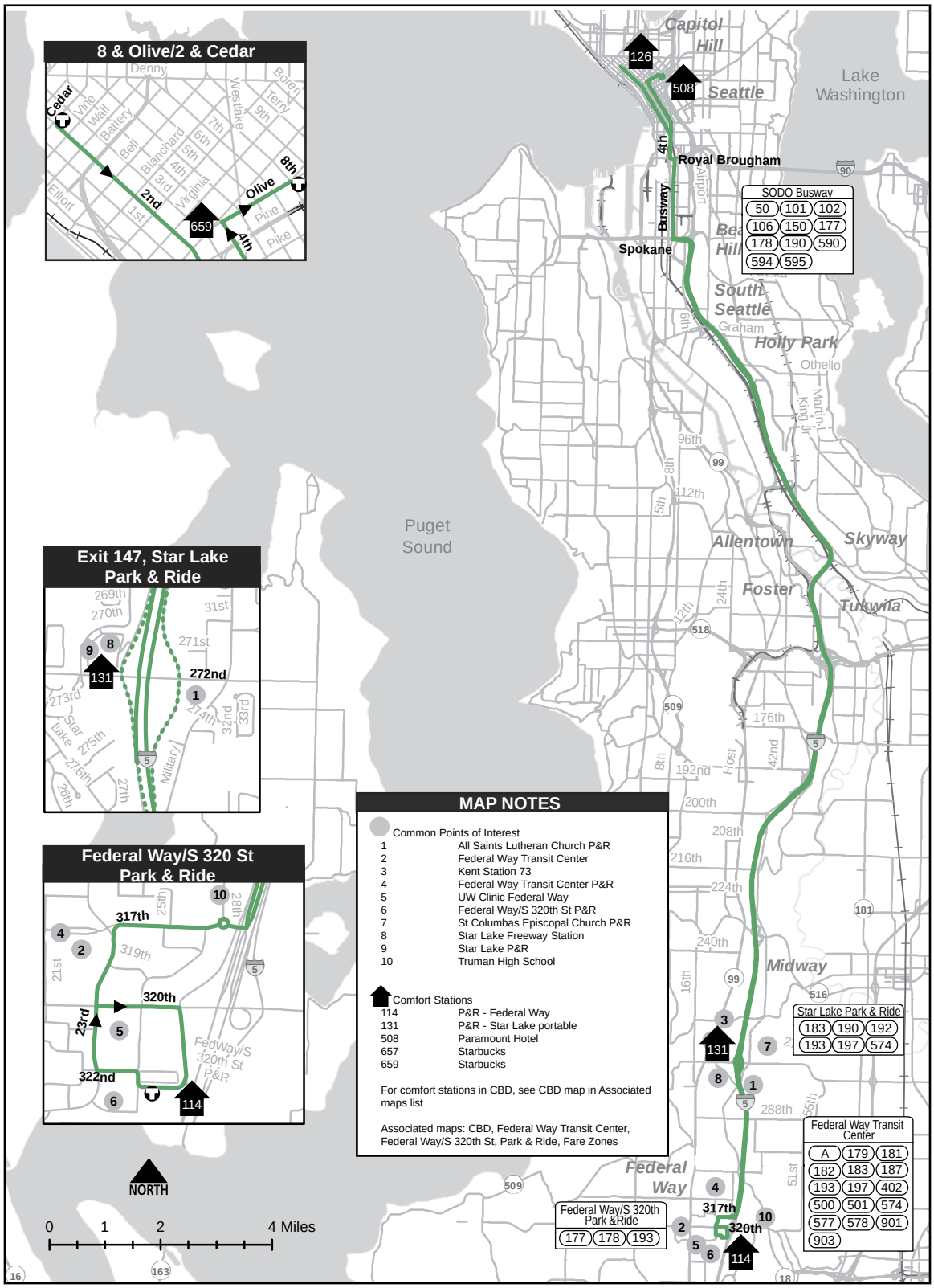
8 & Olive/2 & Cedar
Denny
Cedar
Vine
Wall
Battery
Bell
Blanchard
Westlake
Terry
Boren
9th
7th
6th
5th
4th
3rd
2nd
1st
Virginia
Olive
8th
Pine
Pike
Elliott
659
4th
Exit 147, Star Lake Park & Ride
269th
270th
31st
271st
272nd
273rd
274th
Star Lake
275th
276th
26th
27th
32nd
33rd
Military
131
Federal Way/S 320 St Park & Ride
317th
319th
320th
322nd
23rd
21st
25th
28th
FedWay/S 320th St P&R
114
NORTH
0 1 2 4 Miles
Puget Sound
Lake Washington
Capitol Hill
Seattle
126
508
Royal Brougham
4th
Busway
Airport
Spokane
Bea Hill
South Seattle
Graham
Holly Park
Othello
Martin L King Jr
96th
112th
Allentown
Skyway
Foster
Tukwila
176th
192nd
Host
42nd
200th
208th
216th
224th
240th
Midway
288th
Federal Way
51st
SODO Busway
50 101 102
106 150 177
178 190 590
594 595
Star Lake Park & Ride
183 190 192
193 197 574
Federal Way Transit Center
A 179 181
182 183 187
193 197 402
500 501 574
577 578 901
903
Federal Way/S 320th Park &Ride
177 178 193
MAP NOTES
Common Points of Interest
1 All Saints Lutheran Church P&R
2 Federal Way Transit Center
3 Kent Station 73
4 Federal Way Transit Center P&R
5 UW Clinic Federal Way
6 Federal Way/S 320th St P&R
7 St Columbas Episcopal Church P&R
8 Star Lake Freeway Station
9 Star Lake P&R
10 Truman High School
Comfort Stations
114 P&R - Federal Way
131 P&R - Star Lake portable
508 Paramount Hotel
657 Starbucks
659 Starbucks
For comfort stations in CBD, see CBD map in Associated maps list
Associated maps: CBD, Federal Way Transit Center, Federal Way/S 320th St, Park & Ride, Fare Zones

Downtown Seattle

From: S Federal Way Park & Ride

- ♦ S Federal Way P&R
- C through P&R
- R West exit rdwy (9 Av S)
- R S 348 St
- C SR-18
- R enter N/B I-5
- C I-5
- R "Federal Way/S 320 St" Exit (#143)
- L S 320 St
- L enter S/B I-5
- R Federal Way/S 320 St P&R
- 2 Bay 1
- C through P&R
- R N-S rdwy
- L S 322 St
- R 23 Av S
- R S 317 St
- R through roundabout
- 2 S 317 St E/B
- L I-5 HOV N/B ramp
- C I-5 HOV lane
- C I-5
- R "W. Seattle Bridge/ Columbian Way" Exit (#163)
- C "W. Seattle Bridge" exit
- C "Safeco Field/Spokane St" exit
- C S Spokane St
- R SODO Busway
- L S Royal Brougham Way
- R 4 Av S
- C 4 Av
- R Olive Way
- 2 8 Av

When scheduled through Star Lake P&R Freeway Stop
continue regular route
- 2 I-5
- R "S 272 St" Exit (#147)
- 2 Star Lake freeway stop
- C enter N/B I-5
- C N/B I-5

South Federal Way Park & Ride

From: 3 Av/Wall St

- ♦ Wall St (fs 3 Av – south side)
- L 2 Av
- C 2 Av Ext S
- C 4 Av
- L S Royal Brougham Way
- R SODO Busway
- L S Spokane St
- R enter S/B I-5
- C I-5
- C I-5 HOV Lane
- L S 317 HOV exit ramp
- R S 317th St
- R through roundabout
- 2 S 317 St
- L 23 Av S
- L S 320 St
- R enter S/B I-5
- R Federal Way/S 320 St P&R
- 2 Bay 2
- C through P&R
- R N-S rdwy
- C 25 Av S
- R S 320 St
- R enter S/B I-5
- C I-5
- R "SR-161 South/Puyallup" Exit (#142B)
- C SR-18
- C S 348 St
- L East entrance rdwy
- 2 S Federal Way P&R
- R E-W rdwy
- S

When scheduled through Star Lake P&R Freeway Stop
continue regular route
- 2 I-5
- R "S 272 St" Exit (#147)
- 2 Star Lake freeway stop
- C enter S/B I-5
- C S/B I-5

Awareness areas
400 4th Av
401 S Jackson St

Route 178 is grouped with Route 177

To		*Base*	
Downtown Seattle	0132	South Base	04D9
at Federal Way Park & Ride	0134		
Federal Way	014A		

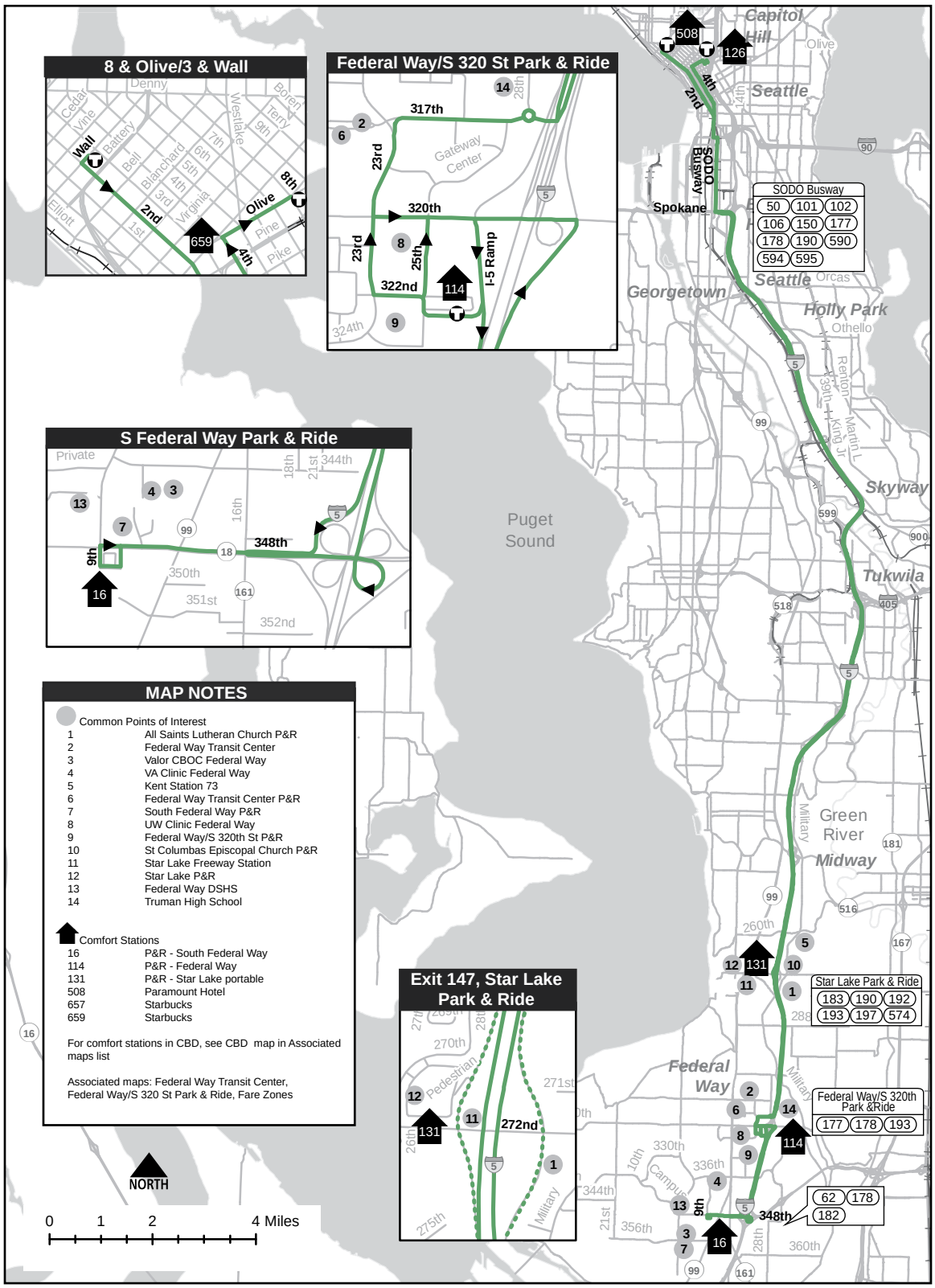

MAP NOTES

Common Points of Interest

1	All Saints Lutheran Church P&R
2	Federal Way Transit Center
3	Valor CBOC Federal Way
4	VA Clinic Federal Way
5	Kent Station 73
6	Federal Way Transit Center P&R
7	South Federal Way P&R
8	UW Clinic Federal Way
9	Federal Way/S 320th St P&R
10	St Columbas Episcopal Church P&R
11	Star Lake Freeway Station
12	Star Lake P&R
13	Federal Way DSHS
14	Truman High School

Comfort Stations

16	P&R - South Federal Way
114	P&R - Federal Way
131	P&R - Star Lake portable
508	Paramount Hotel
657	Starbucks
659	Starbucks

For comfort stations in CBD, see CBD map in Associated maps list

Associated maps: Federal Way Transit Center, Federal Way/S 320 St Park & Ride, Fare Zones

Downtown Seattle

From: Twin Lakes Park & Ride

♦ (E-W rdwy)
R N-S rdwy
2 Bay 1
R SW 344 St
R 21 Av SW
R SW 320 St
C S 320 St
L Pacific Hwy S
R S 316 St
R 21 Av S
L enter Federal Way Transit Center
2 Bay 7
C through Federal Way Transit Center (E/B rdwy)
C S 317 St
R through roundabout
2 S 317 St E/B
L I-5 HOV N/B ramp
C I-5 HOV lane
C I-5
L "Seneca St" Exit (#165)
C Seneca St
R 4 Av
L Pine St
L 2 Av
C 2 Av Ext S
2 S Jackson St stop

Twin Lakes Park & Ride

From: Minor Av/Stewart St

♦ 2 Av (fs Wall St)
C 2 Av
C 2 Av Ext S
C 4 Av S
R ramp "East I-90/ I-5/Spokane" Exit
L S Atlantic St
C enter "I-90/I-5"
R enter "I-5/South/ Portland" Exit (#2A)
C I-5
C I-5 HOV Lane
L S 317 HOV exit ramp
R S 317 St
R through roundabout
2 S 317 St
C enter Federal Way Transit Center
2 Bay 2
C through Federal Way Transit Center (W/B rdwy)
2 21 Av S exit
R 21 Av S
L S 316 St
L Pacific Hwy S
R SW 320 St
L 21 Av SW
L enter Twin Lakes P&R (E-W rdwy)
R N-S rdwy
S (Bay 1)

Awareness areas
300 Pine St
Federal Way Transit Center

To		*Base*	
Downtown Seattle	0553	South Base	04D9
Twin Lakes Park & Ride	0555		

Route 179

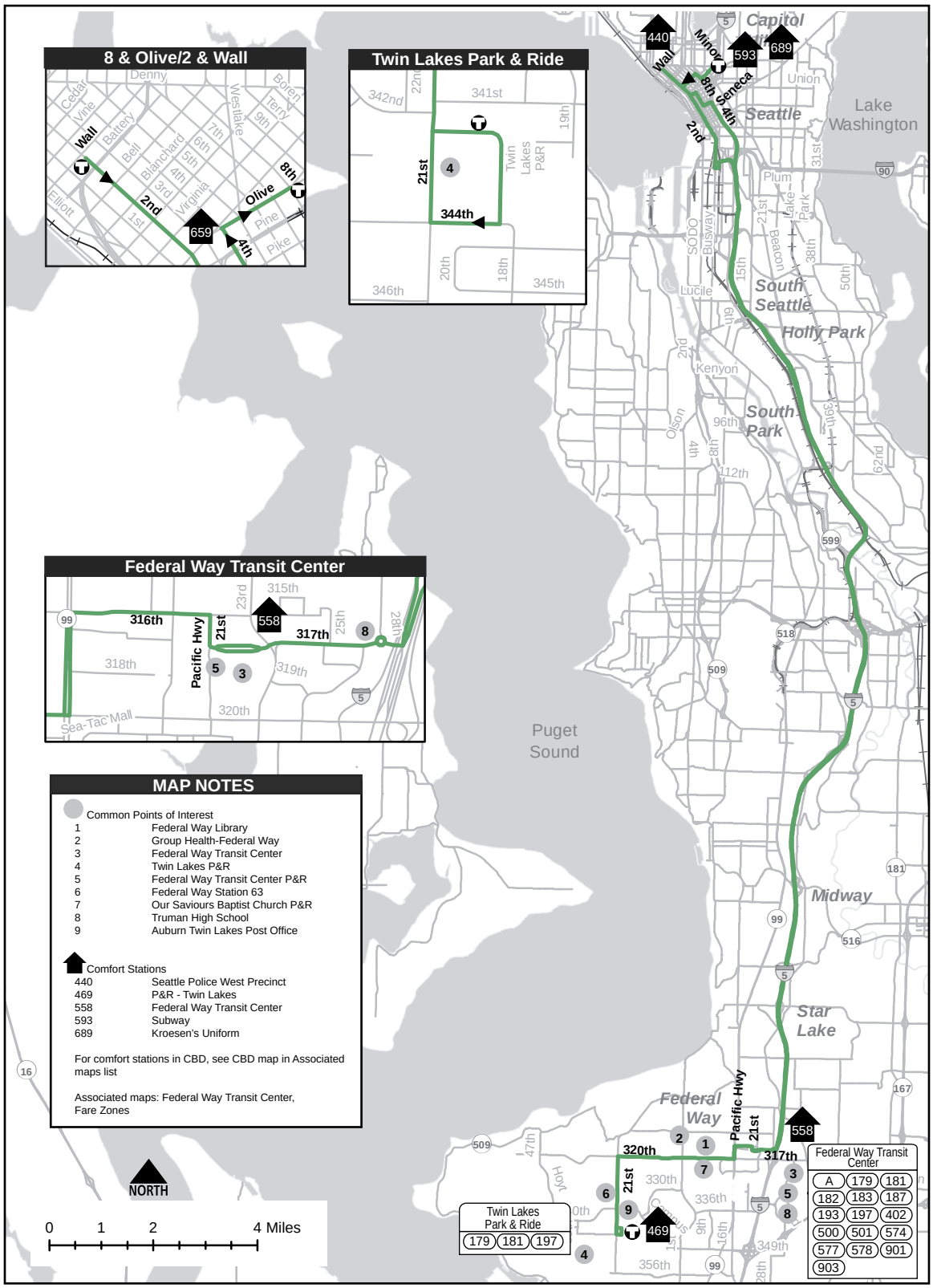

MAP NOTES

Common Points of Interest

1	Federal Way Library
2	Group Health-Federal Way
3	Federal Way Transit Center
4	Twin Lakes P&R
5	Federal Way Transit Center P&R
6	Federal Way Station 63
7	Our Saviours Baptist Church P&R
8	Truman High School
9	Auburn Twin Lakes Post Office

Comfort Stations

440	Seattle Police West Precinct
469	P&R - Twin Lakes
558	Federal Way Transit Center
593	Subway
689	Kroesen's Uniform

For comfort stations in CBD, see CBD map in Associated maps list

Associated maps: Federal Way Transit Center, Fare Zones

King County
METRO
DEPARTMENT OF TRANSPORTATION
Metro Transit Division

Route 180 northbound

Burien Transit Center

From: A St SE/41 St SE

♦ 41st St SE
R A St SE
R 37th St SE
L M St SE
L 29th St SE
R F St SE
R 21st St SE
L K St SE
L 17th St SE
R A St SE
L 2nd St SE
C 2nd St SW
R A St SW
C Auburn Station Transit Center rdwy
2 Bay 1
L transit center rdwy
C 2nd St SW
L A St SW
C A St NW
R 1st St NW
C 1st St NE
L Auburn Way N
L 9th St NE
R D St NE
R 15th St NE
L Auburn Way N
C Central Av S
C Central Av N
L E Pioneer St
L Railroad Av N
2 Bay 9
R W Smith St
R 4 Av N
L W James St
R 64 Av S
L S 212 St
C Orillia Rd S
C S 188 St
R Int'l Blvd (Hwy 99)
L S 170 St
R Air Cargo Rd
L S 154 St
C S 156 Way
C S 156 St
C SW 156 St
R 4 Av SW
R SW 150 St
L rdwy to Burien Transit Center
C through transit center
2 Bay 1
S

When scheduled from Auburn Station Transit Center Bay 1

♦ Auburn Station Transit Center rdwy
L Transit Center Roadway
C regular route

When scheduled from Auburn P&R Bay 1

♦ E-W rdwy
L N-S rdwy
L E-W rdwy
L A St NE
L 15th St NE

When scheduled to Kent Station Transit Center layover

C Railroad Av N
2 Bay #9
C Railroad Av N
R W Smith St
R 1 Av N
R W James St
R Railroad Av N
S layover north of Bay 4

When scheduled to SeaTac Airport Link Station Bay 2

operate regular route to Orillia Road S

C S 188 St
R Int'l Blvd (Hwy 99)
S farside S 176 St (Bay 2)

Awareness areas

Federal Way Transit Center
Kent Rail Station

To		*Base*	
Kent	044C	South Base	04D9
Sea-Tac (via Kent)	0452		
Burien Transit Center (via Sea-Tac)	0450		

When through-routed with Route 150 change signs upon arrival at Kent Station.

Route 180 southbound

Auburn

From: Burien Transit Center

♦ Bay 1
C through transit center (clockwise loop)
2 Bay 6
C through transit center
L rdwy to SW 150 St
R SW 150 St
L 4 Av SW
L SW 156 St
C S 156 St
C S 156 Way
C S 154 St
R Air Cargo Rd
L S 170 St
R Int'l Blvd (Hwy 99)
L S 188 St
C Orillia Rd S
C S 212 St
R 64 Av S
L W James St
R Railroad Av N
2 Kent Station Transit Center Bay 4
L E Pioneer St
R Central Av N
C Central Av S
C Auburn Way N
R 15th St NE
L D St NE
L 9th St NE
R Auburn Way N
R Auburn Av
R 1 St NE
C 1 St NW
L A St NW
C A St SW
R Auburn Station Transit Center rdwy (opposite 1 St SW)
2 Bay 2
L transit center rdwy
C 2nd St SW
C 2nd St SE
R A St SE
L 17th St SE
R K St SE
R 21st St SE
L F St SE
L 29th St SE
R M St SE
R 37th St SE
L D St SE
R 41st St SE
S

When scheduled to Auburn Station Transit Center Bay 1
2 Bay 1

When scheduled from Kent Station Transit Center Bay 4
♦ layover north of Bay 4
C Railroad Av N
2 Kent Station Transit Center Bay 4
C continue regular route

MAP NOTES

Common Points of Interest

1	SeaTac Municipal Court
2	SeaTac City Hall
3	Kent Sounder Station
4	Health Service Center-Auburn
5	Burien Transit Center
6	SeaTac Police Department
7	Kent Municipal Court
8	HealthPoint Auburn
9	HealthPoint Seatac
10	Burien Library
11	Health Service Center-Auburn-PHC
12	Burien Worksource
13	HealthPoint Kent
14	Auburn P&R
15	Group Health-Burien
16	Kent Regional Library
17	Kent Teen Clinic-PHC
18	Kent Courthouse South Division
19	Auburn Station 31-HQ
20	Kent Garage at Kent Station P&R
21	Burien Post Office
22	Kent Teen Clinic
23	District Court-Aukeen
24	Burien City Hall
25	Mt Baker High School
26	Burien TC (KC) P&R
27	District Court-Southwest
28	Auburn DSHS
29	Auburn Sounder Station
30	Alder Square Health Center
31	Highline High School
32	Burien Courthouse South Division
33	Downtown Kent Post Office
34	Auburn Police Department
35	Alder Square Health Center-PHC
36	West Auburn Continuation High School
37	Burien Police Department
38	Tyee High School
39	Corrections Facility (Jail)
40	Green River Surgical Center
41	Auburn Post Office
42	Department of Licensing-Auburn
43	Kent/James Street P&R
44	Kent City Hall
45	Regional Justice Center
46	Auburn City Hall
47	Auburn Public Health Center
48	Auburn Transit Center
49	Kent Police Headquarters
50	Auburn Regional Medical Center
51	Auburn Municipal Airport
52	Auburn Municipal Court
53	Social Security Office-Kent
54	Kent Station Surface Lot P&R
55	Social Security Office-Burien
56	Green River CC Kent Campus

Comfort Stations

57	Burien Transit Center
98	P&R - Kent
99	P&R - Auburn
167	Union 76 Gas
386	Albertsons
511	Auburn Station Transit Center

Associated maps: Kent Station Transit Center, Burien Park & Ride, Auburn Communter Rail Station

To		*Base*	
SE Auburn (via Kent)	0455	South Base	04D9
at Kent Station (to SE Auburn)	044D		
SE Auburn Station	0454		

When through-routed with Route 150 change signs upon arrival at Kent Station.

Awareness areas
Federal Way Transit Center
Kent Rail Station

Route 180

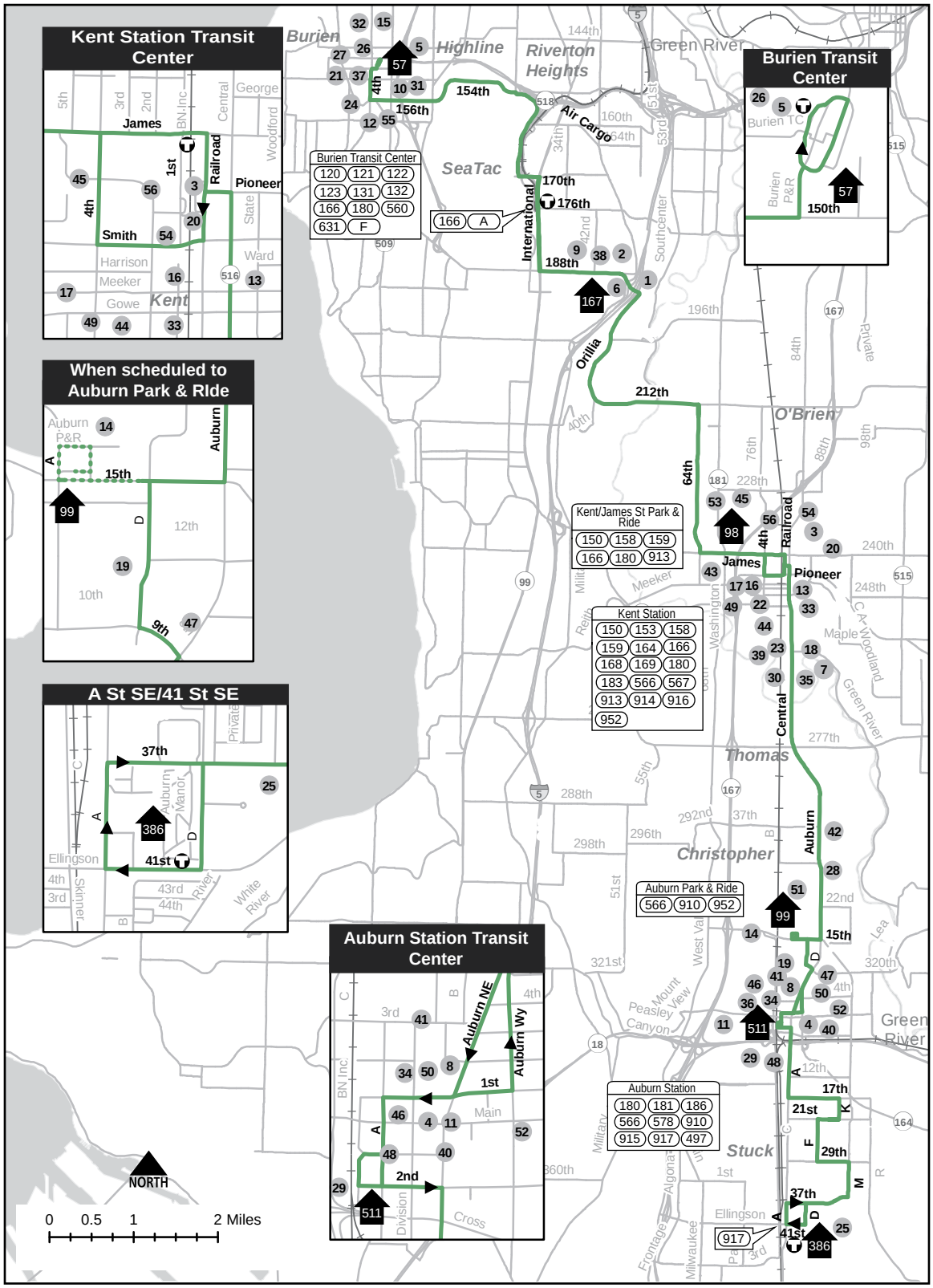

Kent Station Transit Center
James
Railroad
Pioneer
Smith
Kent
When scheduled to Auburn Park & RIde
Auburn
15th
A St SE/41 St SE
37th
41st
Auburn Station Transit Center
Auburn NE
Auburn Wy
1st
2nd
Burien Transit Center
120 121 122
123 131 132
166 180 560
631 F
166 A
Burien Transit Center
150th
Kent/James St Park & Ride
150 158 159
166 180 913
Kent Station
150 153 158
159 164 166
168 169 180
183 566 567
913 914 916
952
Auburn Park & Ride
566 910 952
Auburn Station
180 181 186
566 578 910
915 917 497
Burien
Highline
Riverton Heights
Green River
SeaTac
Air Cargo
International
Orillia
O'Brien
Thomas
Christopher
Stuck
NORTH
0 0.5 1 2 Miles

Twin Lakes Park & Ride

From: 122 Av SE/SE 320 St (Green River CC)

- ♦ S 320 St (122 Av SE terminal)
- L 124 Av SE
- L SE 316 St
- L 116 Av SE
- R SE 320 St
- R 112 Av SE
- L Lea Hill Rd SE
- C SE 320 St
- C 8th St NE
- L M St NE (Harvey Rd NE)
- R E Main St
- L Auburn Way S
- R 2nd St SE
- C 2nd St SW
- R A St SW
- L Auburn Station Transit Center rdwy
- 2 Bay 3
- C transit rdwy
- R A St SW
- C S Division St
- L 3rd St SW overpass
- L C St SW exit
- R C St SW
- R 15th St SW
- R W Valley Rd
- L S Peasley Canyon Rd
- C S 320 St
- R 23rd Av S
- L enter Federal Way Transit Center (S 317 St)
- 2 Bay #3 stop
- C through transit center (clockwise loop)
- R 23 Av S
- R S 320 St
- C SW 320 St
- L 21 Av SW
- L enter Twin Lakes P&R (E-W rdwy)
- R N-S rdwy
- S (Bay 2)

Green River College

From: Twin Lakes Park & Ride

- ♦ Twin Lakes P&R Bay 2
- R SW 344 St
- R 21 Av SW
- R SW 320 St
- C S 320 St
- L 23 Av S
- L enter Federal Way Transit Center (S 317 St)
- C through transit center (clockwise loop)
- 2 Bay 8 stop
- C through Federal Way Transit Center (E/B rdwy)
- R 23 Av S
- L S 320 St
- R S Peasley Canyon Rd
- R W Valley Rd
- L 15 St SW
- L C St SW
- R 3rd St SW exit
- C 3rd St SW overpass
- R S Division St
- C A St SW
- L Auburn Station Transit Center rdwy
- 2 Bay 1
- L transit center rdwy
- C 2nd St SW
- C 2nd St SE
- L Auburn Way S
- R E Main St
- L M St NE
- R 8th St NE
- C SE 320 St
- C Lea Hill Rd SE
- R 112 Av SE
- L SE 320 St
- S (122 Av SE terminal)

Awareness areas
Federal Way Transit Center

To		*Base*	
Twin Lakes Park & Ride	061A	South Base	04D9
at Auburn Station	060E		
Green River College	048A		

Route 181

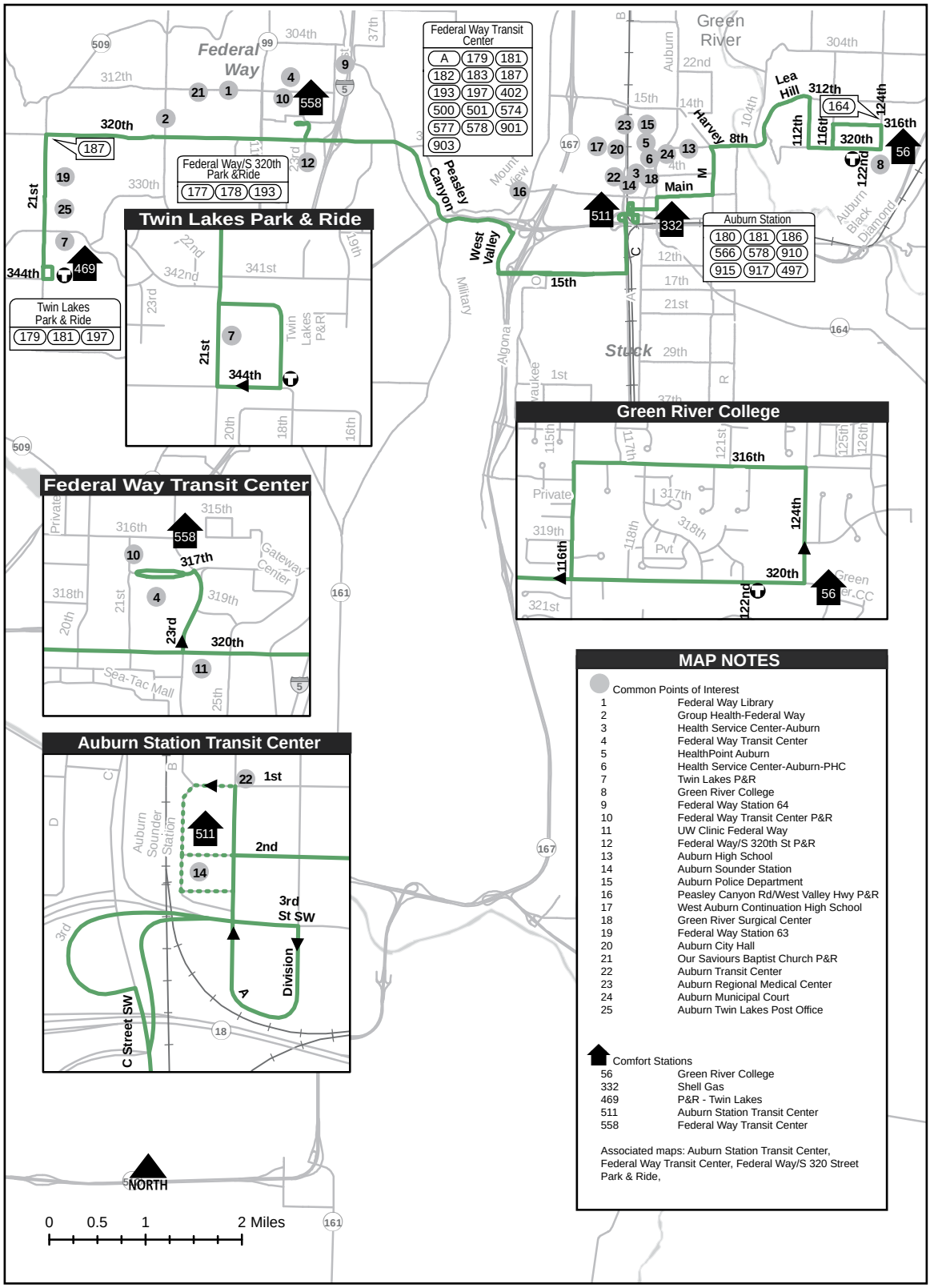
Federal Way
Green River
Stuck
Federal Way Transit Center
A 179 181
182 183 187
193 197 402
500 501 574
577 578 901
903
Federal Way/S 320th Park &Ride
177 178 193
Twin Lakes Park & Ride
Twin Lakes Park & Ride
179 181 197
Auburn Station
180 181 186
566 578 910
915 917 497
Green River College
Federal Way Transit Center
Auburn Station Transit Center
MAP NOTES
Common Points of Interest
1 Federal Way Library
2 Group Health-Federal Way
3 Health Service Center-Auburn
4 Federal Way Transit Center
5 HealthPoint Auburn
6 Health Service Center-Auburn-PHC
7 Twin Lakes P&R
8 Green River College
9 Federal Way Station 64
10 Federal Way Transit Center P&R
11 UW Clinic Federal Way
12 Federal Way/S 320th St P&R
13 Auburn High School
14 Auburn Sounder Station
15 Auburn Police Department
16 Peasley Canyon Rd/West Valley Hwy P&R
17 West Auburn Continuation High School
18 Green River Surgical Center
19 Federal Way Station 63
20 Auburn City Hall
21 Our Saviours Baptist Church P&R
22 Auburn Transit Center
23 Auburn Regional Medical Center
24 Auburn Municipal Court
25 Auburn Twin Lakes Post Office
Comfort Stations
56 Green River College
332 Shell Gas
469 P&R - Twin Lakes
511 Auburn Station Transit Center
558 Federal Way Transit Center
Associated maps: Auburn Station Transit Center, Federal Way Transit Center, Federal Way/S 320 Street Park & Ride,
NORTH
0 0.5 1 2 Miles

Federal Way Transit Center Bay 3

From: 49 Av NE/42 St NE

- ♦ 49 Av NE (pullout)
- C 39 Av SW
- L Northshore Pkwy
- L 45 Av NE
- L 41 St NE
- R 49 Av NE
- R through roundabout
- 2 Norpoint Way NE (E/B)
- C Norpoint Way NE
- L 29 St NE
- C SW 356 St
- L 1 Av S
- R S 348 St
- L 9 Av S
- R S 336 St
- L Pacific Hwy S
- R S 324 St
- L 23 Av S
- L S 317 St
- C Federal Way Transit Center
- S (Bay 3)

Northeast Tacoma

From: Federal Way Transit Center Bay 3

- ♦ Federal Way Transit Center (Bay 3)
- C through transit center (clockwise loop)
- C through transit center (E/B rdwy)
- R 23 Av S
- R S 324 St
- L Pacific Hwy S
- R S 336 St
- L 9 Av S
- R S 348 St
- L 1 Av S
- R SW 356 St
- C 29 St NE
- R Norpoint Way NE
- C Norpoint Way NE
- R through roundabout
- 2 49 Av NE N/B
- R 49 Av NE
- S (pullout fs 42 St NE)

Awareness areas
Federal Way Transit Center

Route 182 is grouped with Route 187

To		*Base*	
Federal Way Transit Center	040E	South Base	04D9
NE Tacoma	0628		

When scheduled from Rt 187 to Rt 182, change signs at S 320 St/20 Av S
When scheduled from Rt 182 to Rt 187, change signs at S 324 St/17 Av S.

Route 182

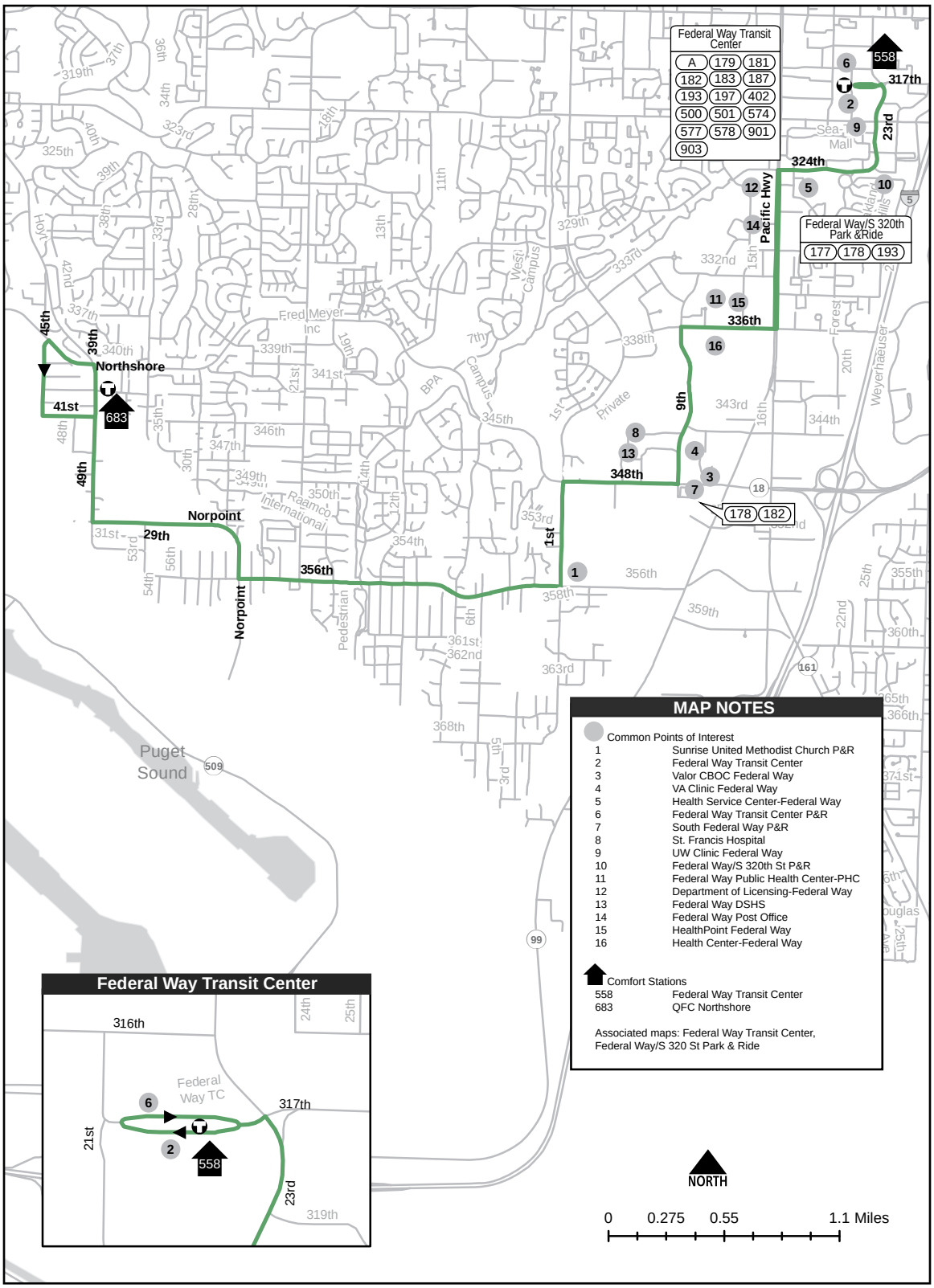
Federal Way Transit Center
A 179 181
182 183 187
193 197 402
500 501 574
577 578 901
903
Federal Way/S 320th Park &Ride
177 178 193
558
317th
23rd
324th
Pacific Hwy
336th
9th
348th
1st
356th
Norpoint
29th
49th
41st
45th
39th
Northshore
683
178 182
Fred Meyer Inc
Raamco International
Pedestrian
West Campus
BPA Campus
Private
Weyerhaeuser
Sea-Tac Mall
Puget Sound
509
99
161
18
5
Federal Way Transit Center
316th
Federal Way TC
317th
21st
23rd
319th
24th
25th
558
MAP NOTES
Common Points of Interest
1 Sunrise United Methodist Church P&R
2 Federal Way Transit Center
3 Valor CBOC Federal Way
4 VA Clinic Federal Way
5 Health Service Center-Federal Way
6 Federal Way Transit Center P&R
7 South Federal Way P&R
8 St. Francis Hospital
9 UW Clinic Federal Way
10 Federal Way/S 320th St P&R
11 Federal Way Public Health Center-PHC
12 Department of Licensing-Federal Way
13 Federal Way DSHS
14 Federal Way Post Office
15 HealthPoint Federal Way
16 Health Center-Federal Way
Comfort Stations
558 Federal Way Transit Center
683 QFC Northshore
Associated maps: Federal Way Transit Center, Federal Way/S 320 St Park & Ride
NORTH
0 0.275 0.55 1.1 Miles

Kent Station Transit Center Bay 3

From: Federal Way Transit Center Bay 8

♦ Bay 8
C through transit center (E/B rdwy)
C S 317 St
R through roundabout
2 28 Av S (N/B)
R S 304 St
R Military Rd S
L 31 Av S
R S 304 St
L 37 Av S
L S 298 St
R 36 Pl S
C 39 Av S
C S 294 St
C 45 Pl S
L S 288 St
R Military Rd S
L S Star Lake Rd
R S 272 St
L Military Rd S
R Reith Rd
C W Meeker St
L Lincoln Av N
R W Smith St
L Railroad Av N
L Kent Station Transit Center bus loop
2 Bay 3

When scheduled to Kent Station Transit Center layover

C bus loop
R Railroad Av N
R W Smith St
R 1 Av N
R W James St
R Railroad Av N
2 layover north of Bay 4

Federal Way Transit Center Bay 1

From: Kent Station Transit Center Bay 9

♦ Railroad Av N (Bay 9)
R W Smith St
L Lincoln Av N
R W Meeker St
C Reith Rd
L Military Rd S
R S 272 St
L S Star Lake Rd
R Military Rd S
L S 288 St
R 45 Pl S
C S 294 St
C 39 Av S
C 36 Pl S
L S 298 St
R 37 Av S
R S 304 St
L 31 Av S
R Military Rd S
L S 304 St
L 28 Av S
R through roundabout
2 S 317 St (W/B) (use right lane marked 'Except Transit")
L enter Federal Way Transit Center
S (Bay 1)

When scheduled from Kent Transit Center layover

♦ layover north of Bay 4
C Railroad Av N
2 Kent Station/Transit Center Bay 9
C regular route

Awareness areas
Federal Way Transit Center
Kent Rail Station

Route 183 is grouped with Routes 153, 164

To		*Base*	
Kent	0543	South Base	04D9
Federal Way Transit Center	048A		

When through-routed (153/183) change signs upon arrival at Kent Station

Route 183

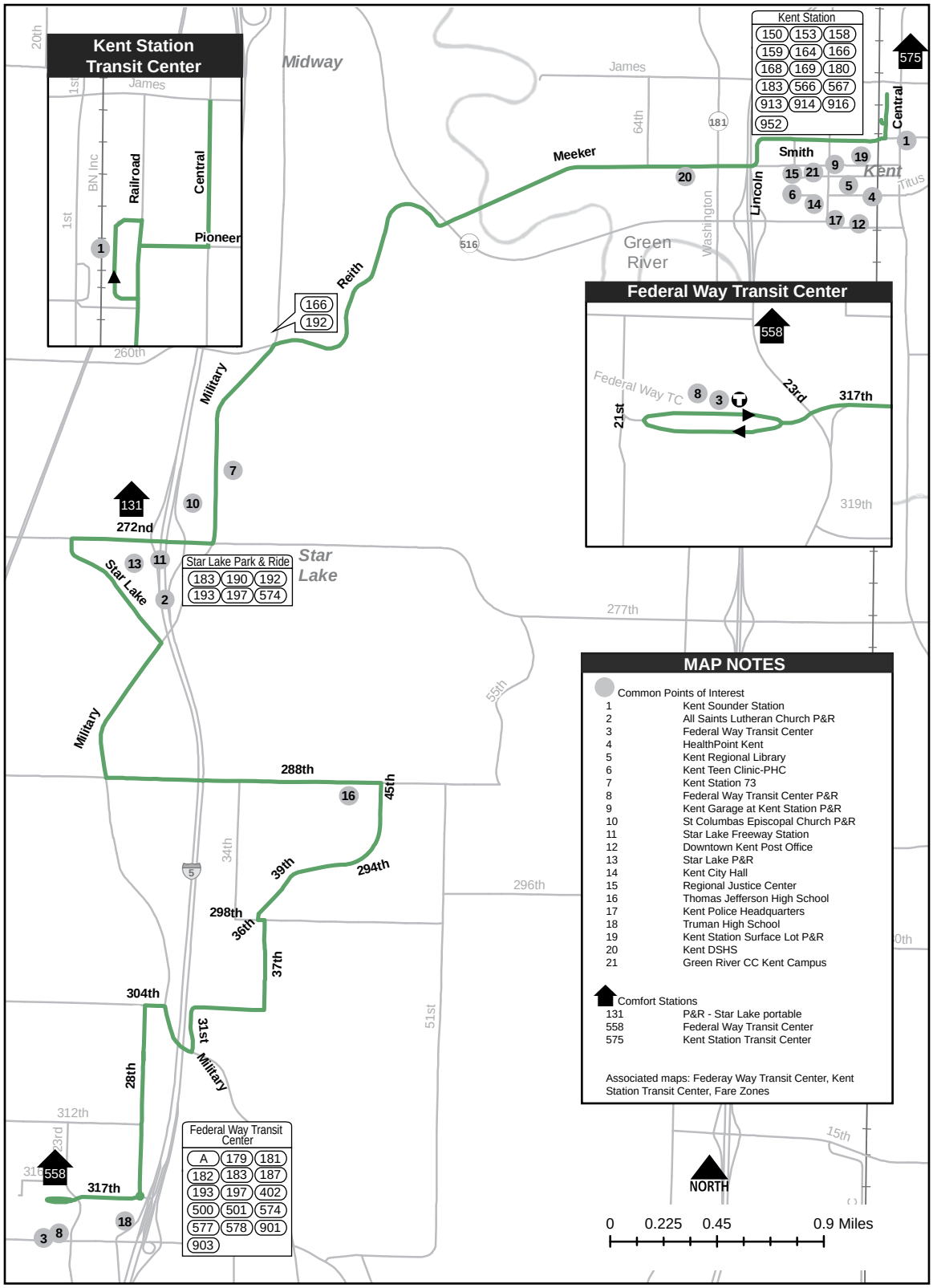

MAP NOTES

Common Points of Interest

1	Kent Sounder Station
2	All Saints Lutheran Church P&R
3	Federal Way Transit Center
4	HealthPoint Kent
5	Kent Regional Library
6	Kent Teen Clinic-PHC
7	Kent Station 73
8	Federal Way Transit Center P&R
9	Kent Garage at Kent Station P&R
10	St Columbas Episcopal Church P&R
11	Star Lake Freeway Station
12	Downtown Kent Post Office
13	Star Lake P&R
14	Kent City Hall
15	Regional Justice Center
16	Thomas Jefferson High School
17	Kent Police Headquarters
18	Truman High School
19	Kent Station Surface Lot P&R
20	Kent DSHS
21	Green River CC Kent Campus

Comfort Stations

131	P&R - Star Lake portable
558	Federal Way Transit Center
575	Kent Station Transit Center

Associated maps: Federay Way Transit Center, Kent Station Transit Center, Fare Zones

Auburn Station Bay 2

From: Griffin Av/Cedar St

♦ Griffin Av (SR-164)
R Roosevelt Av (SR-410)
R Monroe Av (past QFC)
R Cole St
L Myrtle Av
L Wells St
R Griffin Av (SR-164)
C SE 436 Way (SR-164)
C SE 436 St (SR-164)
C Auburn-Enumclaw Rd (SR-164)
C Auburn Way S (SR-164)
L 2 St SE
C 2 St SW
R A St SW
L Auburn station transit roadway
2 Bay 2

When scheduled from Griffin Av/Wells St
operate regular route

2 Wells St
♦ Wells St
C regular route

Enumclaw

From: Auburn Station Bay 2

♦ Bay 2 (transit rdwy)
L 2 St SW
C 2 St SE
R Auburn Way S (SR-164)
C Auburn-Enumclaw Rd (SR-164)
C SE 436 St (SR-164)
C SE 436 Way (SR-164)
C Griffin Av (SR-164)
S (Cedar St)

Special Instructions
Make only off-road stops at zones along SR-164. Utilize driveways and/or intersections at posted stops if necessary. Do not make in-lane stops on SR-164.

To		*Base*	
Auburn	01E4	South Base	04D9
Enumclaw	01EA		

When through-routed with Route 152 change signs upon arrival at Auburn Station

Route 186

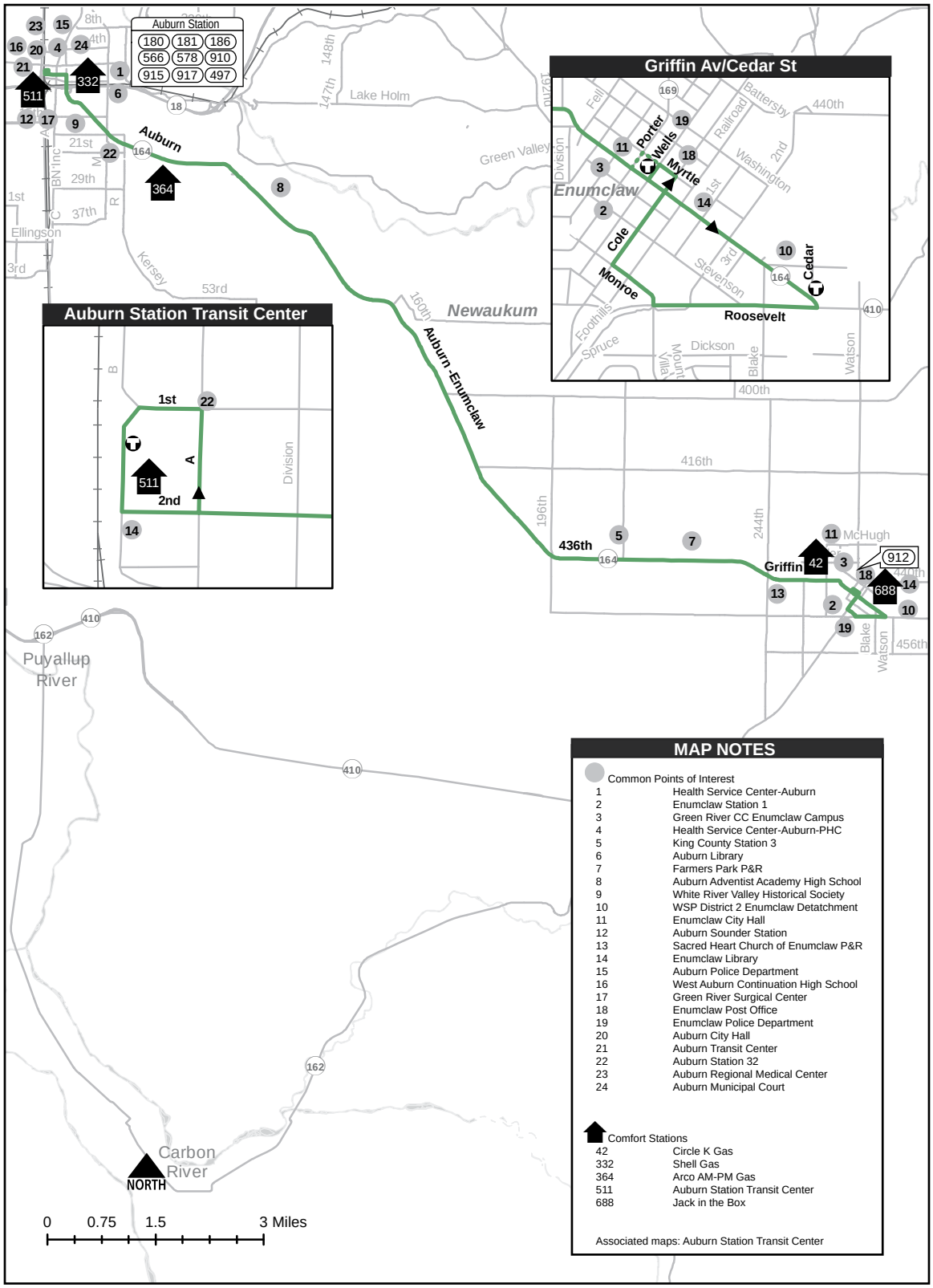

MAP NOTES

Common Points of Interest

1	Health Service Center-Auburn
2	Enumclaw Station 1
3	Green River CC Enumclaw Campus
4	Health Service Center-Auburn-PHC
5	King County Station 3
6	Auburn Library
7	Farmers Park P&R
8	Auburn Adventist Academy High School
9	White River Valley Historical Society
10	WSP District 2 Enumclaw Detatchment
11	Enumclaw City Hall
12	Auburn Sounder Station
13	Sacred Heart Church of Enumclaw P&R
14	Enumclaw Library
15	Auburn Police Department
16	West Auburn Continuation High School
17	Green River Surgical Center
18	Enumclaw Post Office
19	Enumclaw Police Department
20	Auburn City Hall
21	Auburn Transit Center
22	Auburn Station 32
23	Auburn Regional Medical Center
24	Auburn Municipal Court

Comfort Stations

42	Circle K Gas
332	Shell Gas
364	Arco AM-PM Gas
511	Auburn Station Transit Center
688	Jack in the Box

Associated maps: Auburn Station Transit Center

Twin Lakes

From: Federal Way Transit Center Bay 3

- ♦ Bay 3
- C through Federal Way Transit Center (clockwise loop)
- C through transit center (E/B rdwy)
- R 23 Av S
- R S 320 St
- C SW 320 St
- S (21 Av SW)

Federal Way Transit Center Bay 3

From: 21 Av SW/SW 320 St

- ♦ SW 320 St (W/B)
- L 47 Av SW
- C Hoyt Rd SW
- C 39 Av SW
- L SW 342 St
- L 35 Av SW

Slow order
15 mph or less between 35 Ave SW and 26 Ave SW on SW 325 St and SW 327 St

- R SW 325 St
- C 30 Av SW
- C SW 327 St
- L 26 Av SW
- L SW 323 St
- R 26 Av SW
- R SW 320 St
- C S 320 St
- L 23 Av S
- L S 317 St
- C Federal Way Transit Center
- S (Bay 3)

Awareness areas
Federal Way Transit Center

Route 187 is grouped with Route 182

To		*Base*	
Twin Lakes	06D2	South Base	04D9
Federal Way Transit Center	040E		

When scheduled from Rt 187 to Rt 182, change signs at S 320 St/20 Av S.
When scheduled from Rt 182 to Rt 187, change signs at S 324 St/17 Av S.

Route 187

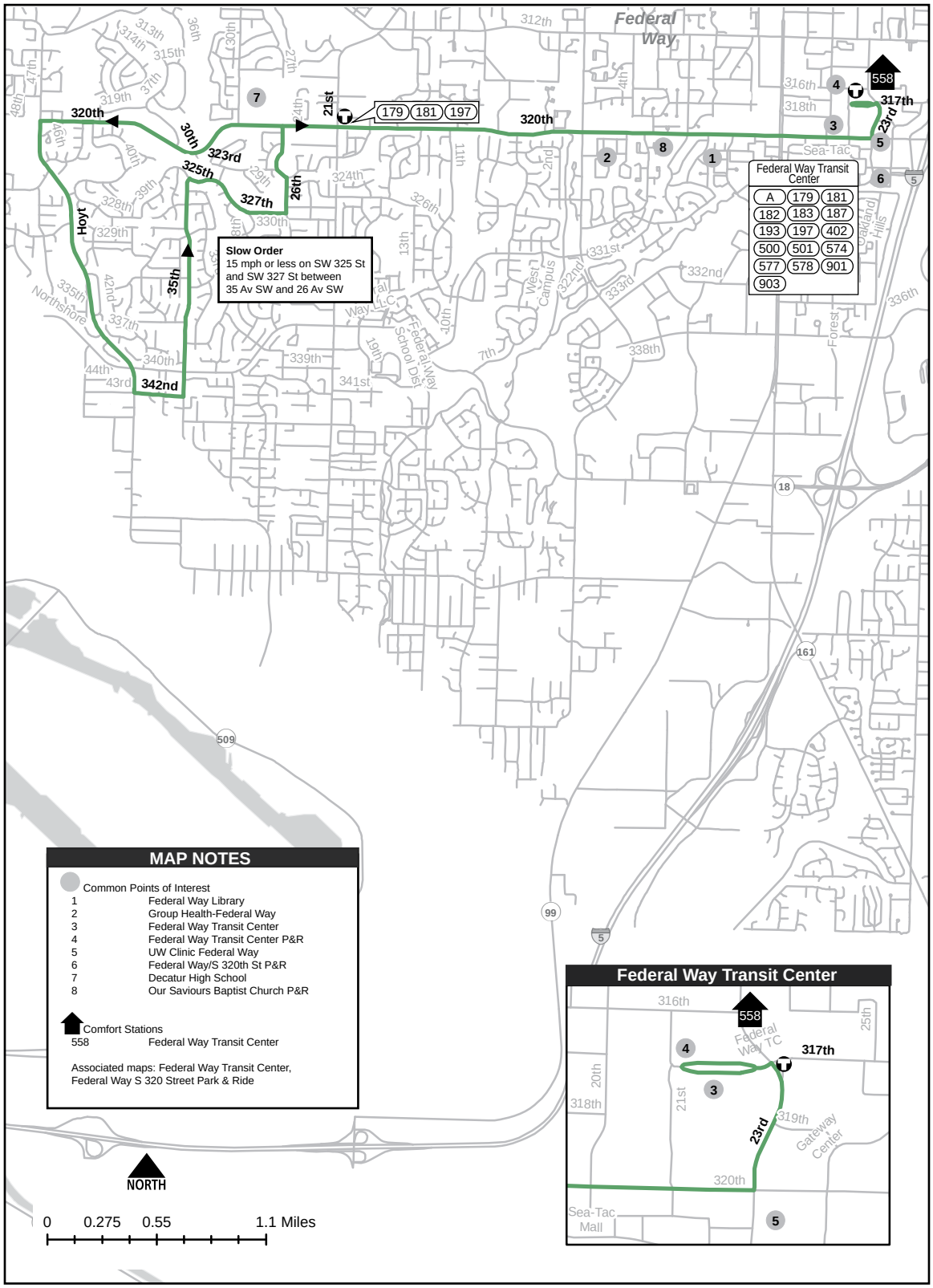

Federal Way
320th
30th
323rd
325th
327th
26th
21st
179 181 197
320th
558
317th
23rd
Hoyt
35th
342nd
Slow Order
15 mph or less on SW 325 St and SW 327 St between 35 Av SW and 26 Av SW
Federal Way Transit Center
A 179 181 182 183 187 193 197 402 500 501 574 577 578 901 903
Sea-Tac
Oakland Hills
Forest
West Campus
Federal Way School Dist
Northshore
MAP NOTES
Common Points of Interest
1 Federal Way Library
2 Group Health-Federal Way
3 Federal Way Transit Center
4 Federal Way Transit Center P&R
5 UW Clinic Federal Way
6 Federal Way/S 320th St P&R
7 Decatur High School
8 Our Saviours Baptist Church P&R
Comfort Stations
558 Federal Way Transit Center
Associated maps: Federal Way Transit Center, Federal Way S 320 Street Park & Ride
NORTH
0 0.275 0.55 1.1 Miles
Federal Way Transit Center
316th
558
Federal Way TC
317th
318th
319th
320th
Gateway Center
Sea-Tac Mall

Downtown Seattle

From: Redondo Heights Park & Ride

♦ Redondo Heights P&R
C through P&R loop rdwy (counterclockwise)
C P&R rdwy
R S 276 St
R Pacific Hwy S (Hwy 99)
R S 272 St
L 26 Av S
R Star Lake P&R rdwy
C through P&R (counter-clockwise loop)
L 26 Av S
L S 272 St
L enter N/B I-5
C I-5
R "W. Seattle Bridge/ Columbian Way" Exit (#163)
C "W. Seattle Bridge" exit
C "Safeco Field/ Spokane St" exit
C S Spokane St
R SODO Busway
L S Royal Brougham Way
R 4 Av S
C 4 Av
R Olive Way
2 8 Av

Redondo Heights Park & Ride

From: 1 Av/Warren Pl

C Warren Pl
R Denny Wy
R 2 Av
C 2 Av Ext S
C 4 Av
L S Royal Brougham Way
R SODO Busway
L S Spokane St
R enter S/B I-5
C I-5
R "S 272 St" Exit (#147)
2 Star Lake freeway stop (S/B I-5/S 272 St off-ramp)
R S 272 St
L Pacific Hwy S (Hwy 99)
L S 276 St
L Redondo Heights P&R rdwy
C P&R loop rdwy
S

Awareness areas
400 4th Av
401 S Jackson St

To		*Base*	
Downtown Seattle	0560	South Base	04D9
Redondo Heights Park & Ride	0568		

Route 190

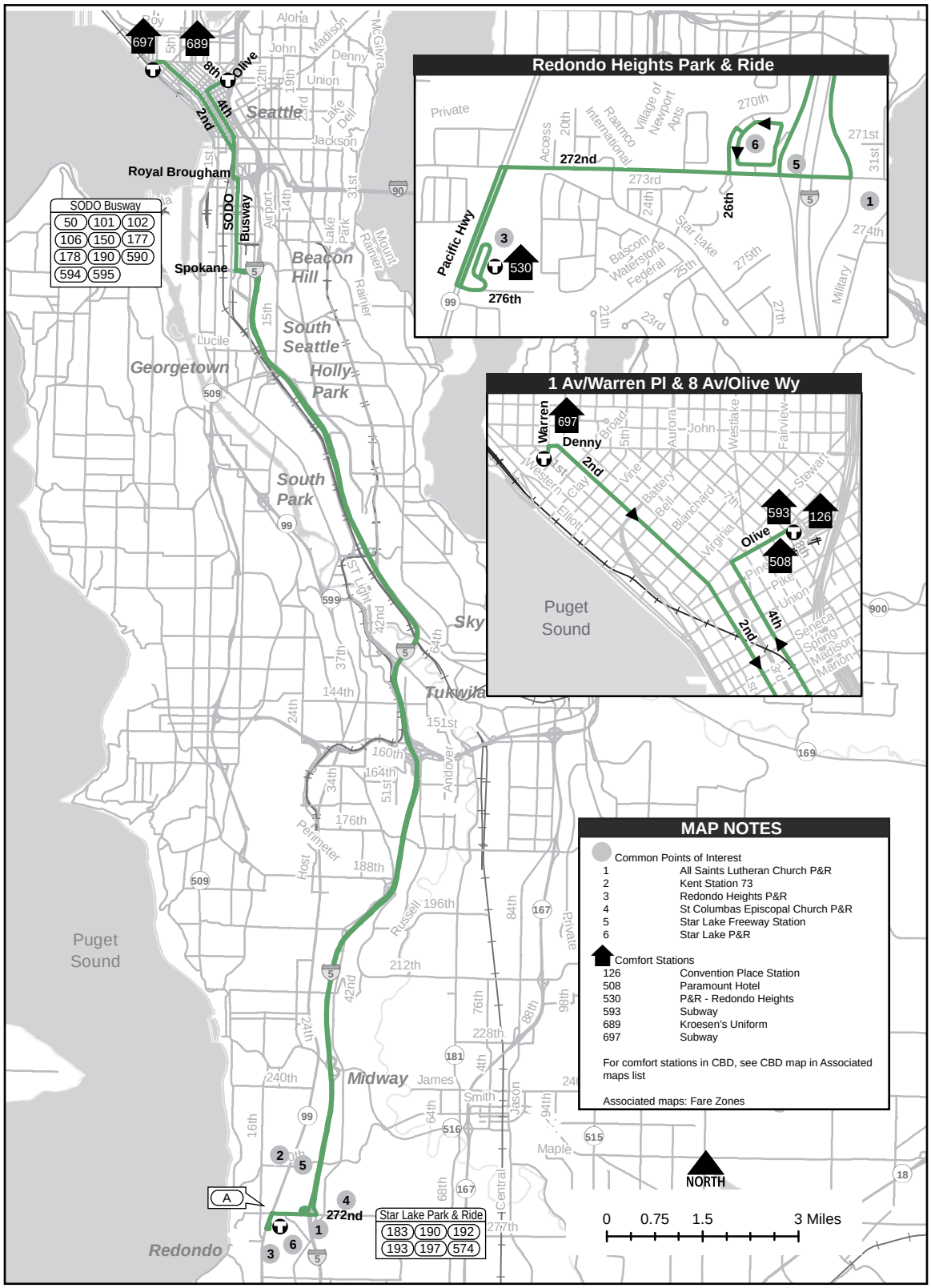
Redondo Heights Park & Ride
1 Av/Warren Pl & 8 Av/Olive Wy
SODO Busway
50 101 102
106 150 177
178 190 590
594 595
Royal Brougham
Spokane
Seattle
Beacon Hill
South Seattle
Georgetown
Holly Park
South Park
Tukwila
Midway
Redondo
Puget Sound
Star Lake Park & Ride
183 190 192
193 197 574
MAP NOTES
Common Points of Interest
1 All Saints Lutheran Church P&R
2 Kent Station 73
3 Redondo Heights P&R
4 St Columbas Episcopal Church P&R
5 Star Lake Freeway Station
6 Star Lake P&R
Comfort Stations
126 Convention Place Station
508 Paramount Hotel
530 P&R - Redondo Heights
593 Subway
689 Kroesen's Uniform
697 Subway
For comfort stations in CBD, see CBD map in Associated maps list
Associated maps: Fare Zones
NORTH
0 0.75 1.5 3 Miles

Downtown Seattle

From: Star Lake Park & Ride

- ♦ Star Lake freeway stop (S/B I-5 Off- Ramp)
- L S 272 St
- L Military Rd S
- L enter Kent/Des Moines P&R
- C through P&R
- R Military Rd S
- R Kent/Des Moines Rd
- C Kent/Des Moines freeway station
- C enter N/B I-5
- C I-5
- L "Seneca St" Exit (#165)
- C Seneca St
- R 4 Av
- L Pine St
- L 2 Av
- C 2 Av Ext S

Star Lake

From: 1 Av/Warren Pl

- ♦ Warren Pl
- R Denny Wy
- R 2 Av
- C 2 Av Ext S
- C 4 Av S
- R ramp "East I-90/ I-5/Spokane" Exit
- L S Atlantic St
- C enter "I-90/I-5"
- R enter "I-5/South/ Portland" Exit (#2A)
- C I-5
- R "SR-516/Kent/ Des Moines" Exit (#149)
- L "E/B SR-516/Kent" (Kent/ Des Moines Rd)
- C Kent/Des Moines Rd (SR-516)
- L Military Rd S
- L enter Kent/Des Moines P&R
- C through P&R
- R Military Rd S
- R S 272 St
- S

Awareness areas
300 Pine St

To		*Base*	
Downtown Seattle	0764	South Base	04D9
Star Lake	0745		

Route 192

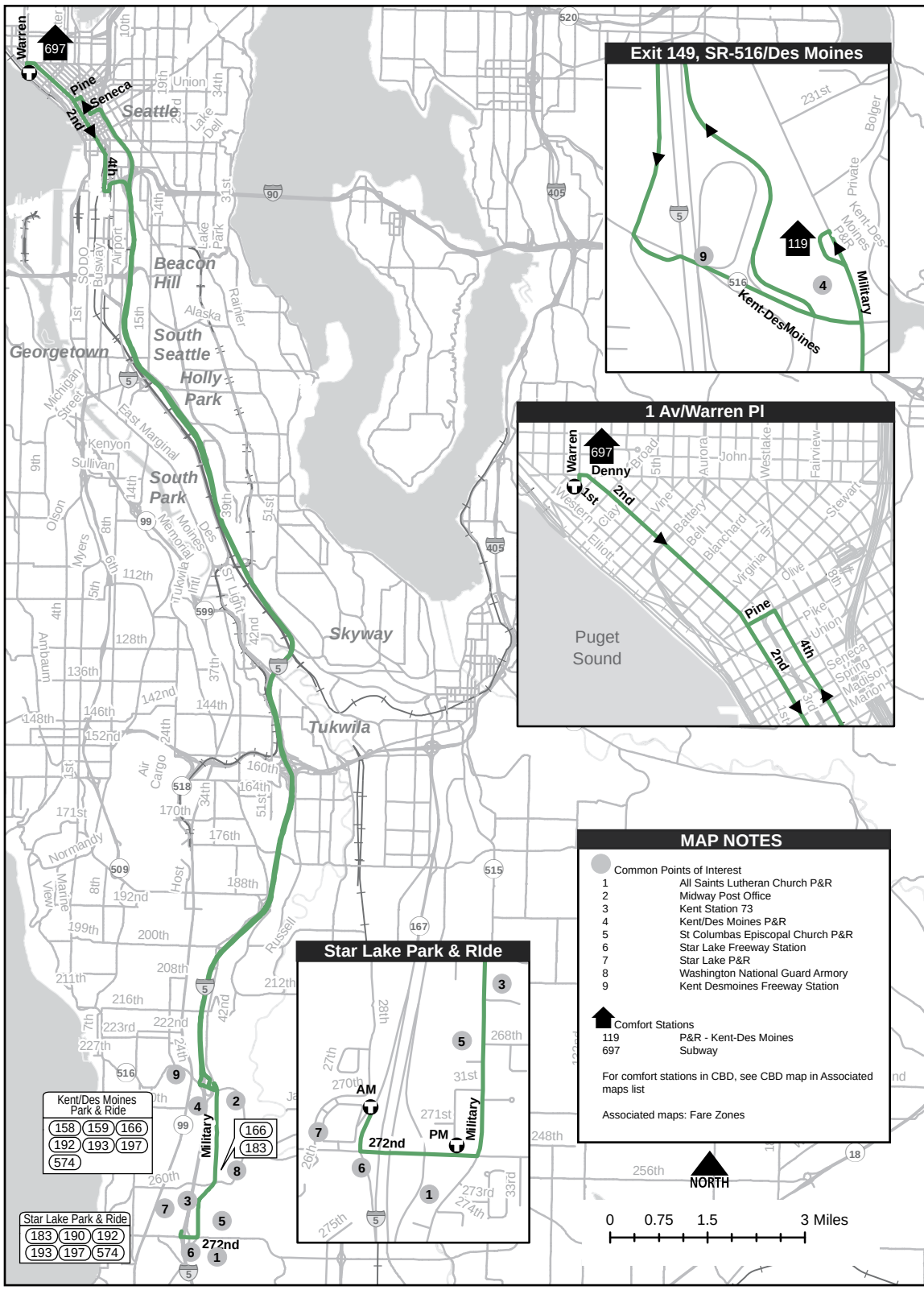
Exit 149, SR-516/Des Moines
1 Av/Warren Pl
Star Lake Park & RIde
MAP NOTES
Common Points of Interest
1 All Saints Lutheran Church P&R
2 Midway Post Office
3 Kent Station 73
4 Kent/Des Moines P&R
5 St Columbas Episcopal Church P&R
6 Star Lake Freeway Station
7 Star Lake P&R
8 Washington National Guard Armory
9 Kent Desmoines Freeway Station
Comfort Stations
119 P&R - Kent-Des Moines
697 Subway
For comfort stations in CBD, see CBD map in Associated maps list
Associated maps: Fare Zones
Kent/Des Moines Park & Ride
158 159 166
192 193 197
574
Star Lake Park & Ride
183 190 192
193 197 574
Seattle
Beacon Hill
South Seattle
Holly Park
Georgetown
South Park
Skyway
Tukwila
Puget Sound
Warren
Pine
Seneca
2nd
4th
Military
Kent-DesMoines
Denny
1st
AM
PM
272nd
NORTH
0 0.75 1.5 3 Miles

First Hill

From: Federal Way/S 320 Park & Ride Layover

♦ Layover
R enter Federal Way/ S 320 St P&R
2 Bay 1
C through P&R
L S 322 St
R 23 Av S
L enter Federal Way Transit Center (S 317 St)
C through transit center (clockwise loop)
2 Bay #7 stop
C through transit center (E/B Rdwy)
C S 317 St
R through roundabout
2 S 317 St E/B
L I-5 HOV N/B ramp
C I-5 HOV lane
C I-5
R "S 272 St" Exit (#147)
2 Star Lk freeway stop
L enter N/B I5
C I-5
R "Kent/Des Moines" Exit (#149A)
2 Kent/Des Moines Freeway Stop
C enter N/B I-5
C I-5
R "SR-599/Tukwila/ W Marginal Way" Exit (#156)
C SR-599
R "Tukwila" exit
R Interurban Av S
R 1st rdwy into north entrace Tukwila P&R
C through P&R
L 52 Av S
L Interurban Av S
2 Tukwila P&R stop
R enter N/B I-5
C I-5
R "Dearborn St/James St/ Madison St/Hospital" Exit (#164A)
C I-5 N/B collector/ distributor lanes (Stay in second to right lane)
R "Madison St" Exit (#164)
C 7 Av
C Hubbell Pl
R Seneca St
R Boren Av
R Broadway
R Spruce St
R 9 Av
R Jefferson St
C E Jefferson St
S (17 Av)

Express stops northbound

- Federal Way/S 320 St P&R (Bay 1)
- 23 Av S/S 319 PL
- Federal Way Transit Center (Bay 7)
- S 317 St/26 Av S
- I-5/S 272 on-ramp N/B Freeway Stop (Star Lake P&R)
- I-5/Kent-D.M. Rd N/B Freeway Stop (Kent-Des Moines P&R)
- Interurban Av S/48 Av S
- Interurban Av S/52 Av S (Tukwila P&R)
- Seneca St/9 Av
- Boren Av/Seneca St
- Boren Av/Madison St
- Boren Av/Columbia St
- Boren Av/James St
- 9 Av/Alder St
- Jefferson St/Broadway
- E Jefferson St/12 Av
- E Jefferson St/17 Av

Awareness areas
500 Boren Av
Federal Way Transit Center

To		*Base*	
First Hill	01DD	South Base	04D9

Federal Way S/S 320 Street Park & Ride

From: 17 Av/E Jefferson St

♦ E Jefferson St (fs 19 Av)
C E Jefferson St
2 17 Av stop
C Jefferson St
R 9 Av
R Seneca St
R Boren Av
R James St

Safety stop
9 Av and James St (W/B) test brakes and check air pressure (90 lbs)

L 6 Av
C enter I-5 Collector/ Distributor lanes
C I-5 S/B Collector/ Distributor lanes
C I-5
R "Tukwila/Interurban Av" Exit (#156)
L Interurban Av S
R 1st rdwy into north entrance of Tukwila P&R lot
C through P&R lot
L 52 Av S
L Interurban Av S
2 Tukwila P&R stop
L S 133 St
R enter S/B SR-599
L enter "I-405 North/ Renton"
C I-5
R "SR-516/Kent-Des Moines" Exit (#149)
2 Kent/Des Moines Freeway Stop
C enter S/B I-5
R "S 272 St" Exit (#147)
2 Star Lake freeway stop (S/B I-5/S 272 St off-ramp)
C enter S/B I-5
C I-5
C I-5 HOV Lane
L S 317 HOV exit ramp
R S 317 St
R through roundabout
2 S 317 St
C enter Federal Way Transit Center
2 Bay #2 Stop
C through transit center (clockwise loop)
R 23 Av S
L S 320 St
R enter S/B I-5
R Federal Way/S 320 St P&R
S (Bay 2)

Express stop instructions southbound

- E Jefferson St/17 Av
- E Jefferson St/12 Av
- Jefferson St/Broadway
- Jefferson St/9 Av
- 9 Av/Spring S
- Boren Av/fs Seneca St
- Boren Av/Madison St
- Boren Av/Columbia St
- Interurban Av S/52 Av S (Tukwila P&R)
- Interurban Av S/48 Av S
- I-5/Kent D.M. Rd on-ramp S/B Freeway Stop (Kent-Des Moines P&R)
- I-5/S 272 off-ramp S/B Freeway Stop (Star Lake P&R)
- S 317 St/26 Av S
- Federal Way Transit Center (Bay 2)
- 23 Av S/S 320 St
- Federal Way/S 320 St P&R (Bay 2)

Awareness areas
500 Boren Av
Federal Way Transit Center

To		*Base*	
Federal Way	00EE	South Base	04D9

Route 193

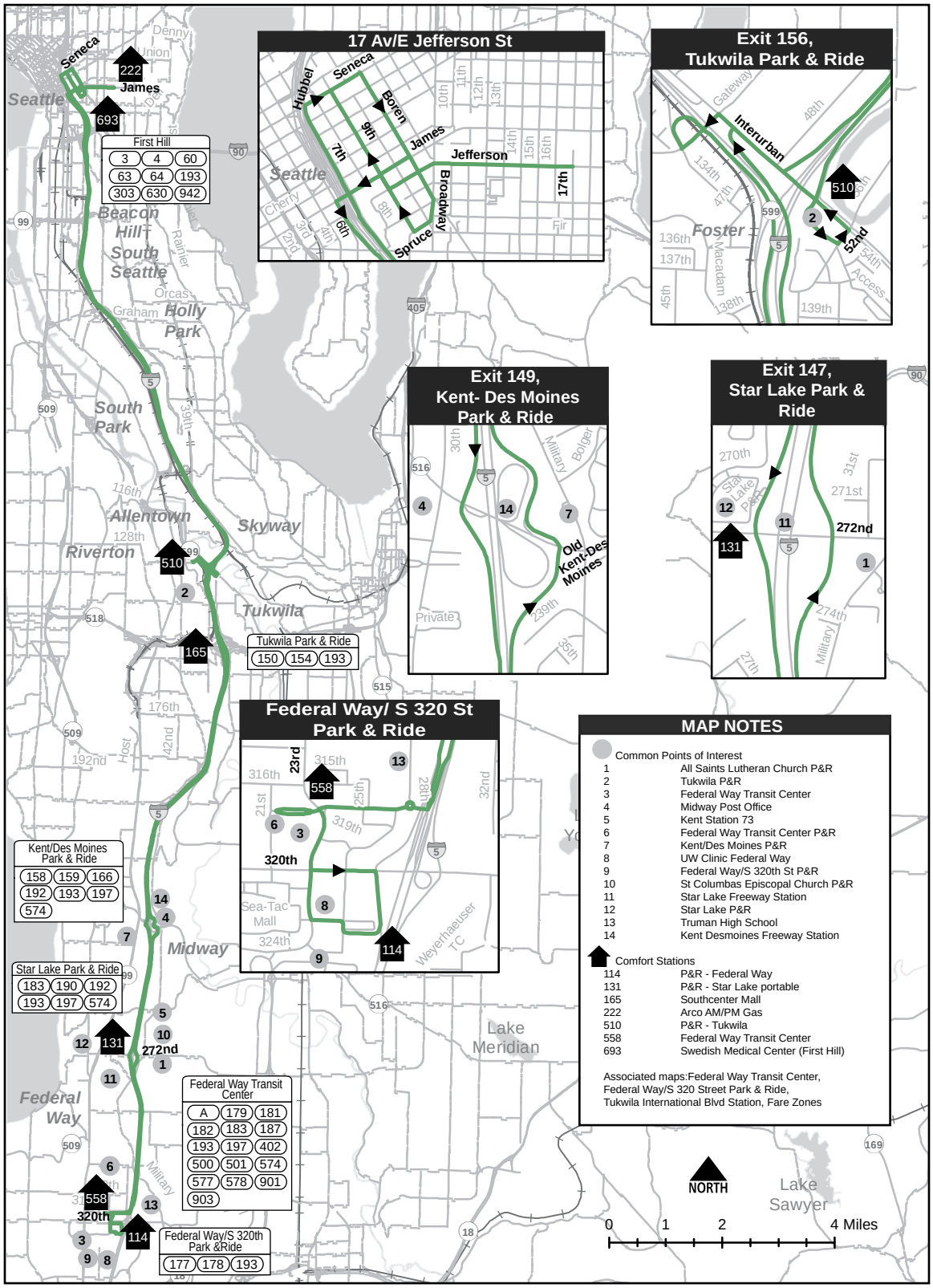

17 Av/E Jefferson St
Seneca
Hubbel
Boren
9th
7th
James
Jefferson
Broadway
17th
6th
Spruce
Exit 156, Tukwila Park & Ride
Interurban
510
52nd
Foster
Exit 149, Kent- Des Moines Park & Ride
Old Kent-Des Moines
Exit 147, Star Lake Park & Ride
272nd
Federal Way/ S 320 St Park & Ride
23rd
558
320th
114
Seattle
Beacon Hill
South Seattle
Holly Park
South Park
Allentown
Skyway
Riverton
Tukwila
Midway
Federal Way
Lake Meridian
Lake Sawyer
First Hill
3 4 60
63 64 193
303 630 942
Tukwila Park & Ride
150 154 193
Kent/Des Moines Park & Ride
158 159 166
192 193 197
574
Star Lake Park & Ride
183 190 192
193 197 574
Federal Way Transit Center
A 179 181
182 183 187
193 197 402
500 501 574
577 578 901
903
Federal Way/S 320th Park &Ride
177 178 193
MAP NOTES
Common Points of Interest
1 All Saints Lutheran Church P&R
2 Tukwila P&R
3 Federal Way Transit Center
4 Midway Post Office
5 Kent Station 73
6 Federal Way Transit Center P&R
7 Kent/Des Moines P&R
8 UW Clinic Federal Way
9 Federal Way/S 320th St P&R
10 St Columbas Episcopal Church P&R
11 Star Lake Freeway Station
12 Star Lake P&R
13 Truman High School
14 Kent Desmoines Freeway Station
Comfort Stations
114 P&R - Federal Way
131 P&R - Star Lake portable
165 Southcenter Mall
222 Arco AM/PM Gas
510 P&R - Tukwila
558 Federal Way Transit Center
693 Swedish Medical Center (First Hill)
Associated maps:Federal Way Transit Center, Federal Way/S 320 Street Park & Ride, Tukwila International Blvd Station, Fare Zones
NORTH
0 1 2 4 Miles

University District

From: Twin Lakes Park & Ride

♦ Twin Lakes P&R Bay 2
R SW 344 St
R 21 Av SW
R SW 320 St
L Pacific Hwy S
R S 316 St
R 21 Av S
L enter Federal Way Transit Center
2 Bay 8
C through Federal Way Transit Center (E/B rdwy)
C S 317 St
C through roundabout
C S 317 St
L enter I-5 HOV N/B direct access ramp
C I-5
R "S 272 St" Exit (#147)
S Star Lake freeway stop
C enter N/B I-5
C I-5
R "SR516/Kent/ Des Moines" Exit (#149A)
S (Kent/Des Moines freeway stop)
C enter N/B I-5
C I-5
R "NE 45 St/NE 50 St" Exit (#169)
C "NE 45 St" exit
C 7 Av NE (right lane)
R NE 45 St
R 15 Av NE
L NE Pacific St
S

Twin Lakes Park & Ride

From: 7 Av NE/NE 47 St

***Note**: For safety reasons, do not board or deboard customers at 7 Av NE/NE 47 St terminal*

♦ 7 Av NE
L NE 50 St
L 5 Av NE
L NE 45 St
R 15 Av NE
L NE Pacific St
R Montlake Blvd NE
C Montlake Blvd E
R enter W/B SR-520
C SR-520
C enter "I-5 South/ Seattle/Portland"
C I-5
R "Kent/Des Moines" Exit (#149)
S Kent/Des Moines freeway stop
C enter S/B I-5
C I-5
R "S 272 St" Exit (#147)
S Star Lake freeway stop
C enter S/B I-5
C I-5
C I-5 HOV Lane
L S 317 St direct access ramp
R S 317 St
R through roundabout
2 S 317 St (W/B) (use right lane marked 'Except Transit")
C enter Federal Way Transit Center
2 Bay 2
C through transit center
2 21 Av S exit
C 21 Av S
L S 316 St
L Pacific Hwy S
R S 320 St
C SW 320 St
L 21 Av SW
L enter Twin Lakes P&R (E-W rdwy)
R N-S rdwy
S (P&R Bay 2)

Stop instructions
Make only off-road stops at zones along state roads. Utilize driveways and/or intersections at posted stops if necessary. Do not make in-lane stops on state roads.

To		*Base*	
Downtown Seattle	041F	South Base	04D9
Twin Lakes Park & Ride	042B		

Awareness areas
Federal Way Transit Center

Route 197

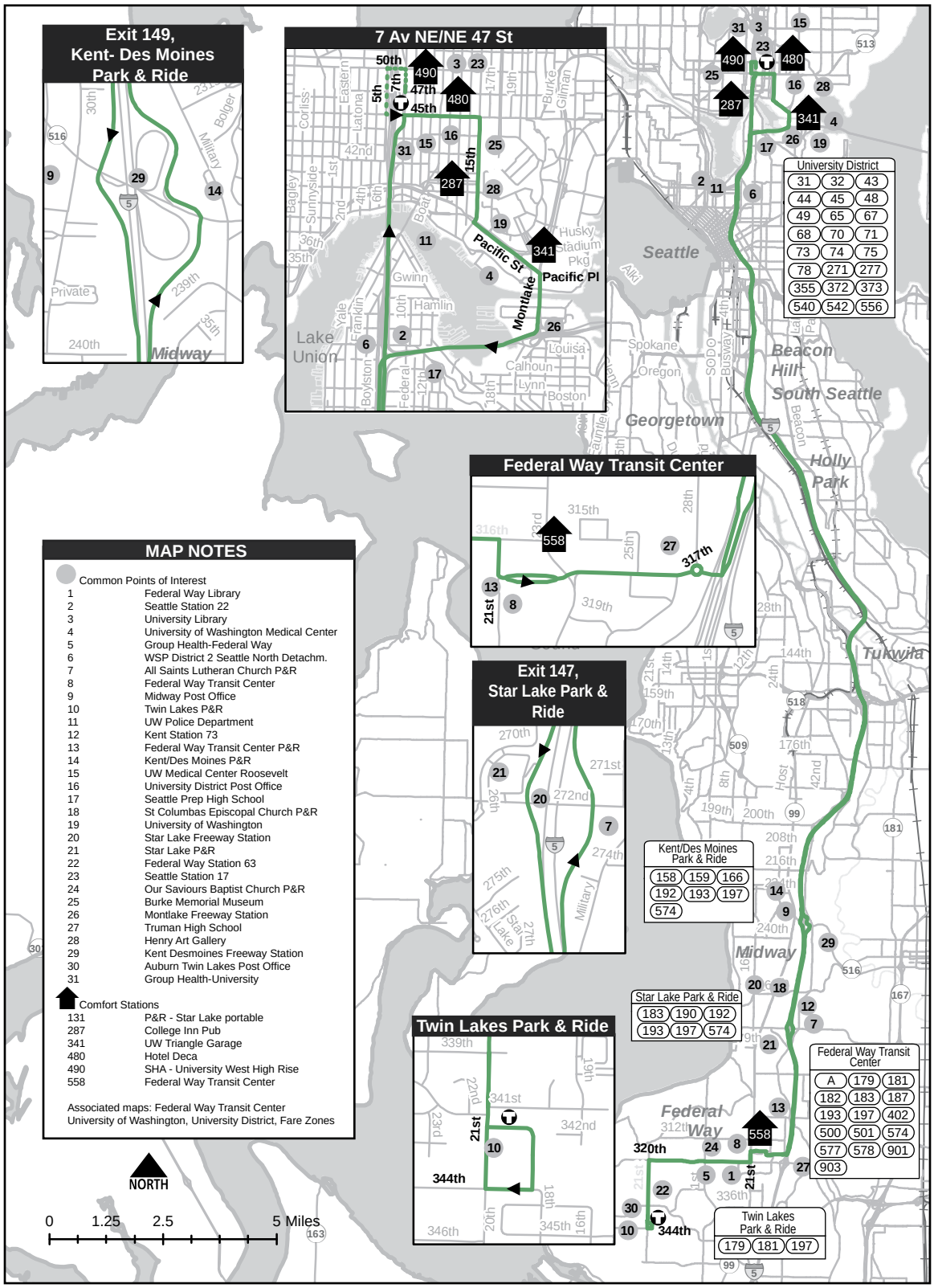

MAP NOTES

Common Points of Interest

1	Federal Way Library
2	Seattle Station 22
3	University Library
4	University of Washington Medical Center
5	Group Health-Federal Way
6	WSP District 2 Seattle North Detachm.
7	All Saints Lutheran Church P&R
8	Federal Way Transit Center
9	Midway Post Office
10	Twin Lakes P&R
11	UW Police Department
12	Kent Station 73
13	Federal Way Transit Center P&R
14	Kent/Des Moines P&R
15	UW Medical Center Roosevelt
16	University District Post Office
17	Seattle Prep High School
18	St Columbas Episcopal Church P&R
19	University of Washington
20	Star Lake Freeway Station
21	Star Lake P&R
22	Federal Way Station 63
23	Seattle Station 17
24	Our Saviours Baptist Church P&R
25	Burke Memorial Museum
26	Montlake Freeway Station
27	Truman High School
28	Henry Art Gallery
29	Kent Desmoines Freeway Station
30	Auburn Twin Lakes Post Office
31	Group Health-University

Comfort Stations

131	P&R - Star Lake portable
287	College Inn Pub
341	UW Triangle Garage
480	Hotel Deca
490	SHA - University West High Rise
558	Federal Way Transit Center

Associated maps: Federal Way Transit Center
University of Washington, University District, Fare Zones

Downtown Issaquah

From: Swedish Medical Center

- ♦ NE Blakely Dr (Swedish Medical Center)
- L 8 Av NE
- R NE Discovery Dr
- L Highlands Dr NE
- L "Transit Only" enter Issaquah Highlands P&R
- C counterclockwise through P&R
- 2 Bay 1
- C counterclockwise through P&R to N/B exit
- C Highlands Dr NE
- L SE Black Nugget Rd
- R E Lake Sammamish Parkway SE
- L SE 56 St
- C NW Sammamish Rd
- L 10 Av NW
- R Lake Dr
- R 12 Av NW (second stop sign; unmarked)
- L 17 Av NW (Renton/Issaquah Rd SE/ SR-900)
- L NW Gilman Blvd
- R 12 Av NW
- R Newport Way NW
- R enter Issaquah Transit Center (bus only)
- C bus loop to Bay 1
- C NW Maple St exit
- R NW Maple St
- R Maple St NW
- R R NW Gilman Blvd
- R R Front St N
- L E Sunset Way
- R 2 Av SE
- R enter Community Center (SE Clark St)
- S

Swedish Medical Center

From: Issaquah Community Center (SE Clark St/2 Av SE)

- ♦ Community Center rdwy (SE Clark St)
- R parking lot rdwy
- L SE Bush St
- R Front St S
- L NW Gilman Blvd
- L Maple St NW
- R NW Maple St
- L enter Issaquah Transit Center (bus only)
- C bus loop to Bay 5
- C exit to NW Maple St
- R NW Maple St
- L 12 Av NW
- L NW Gilman Blvd
- R 17 Av NW (Renton/Issaquah Rd SE/ SR-900)
- R 12 Av NW
- L Lake Dr (unmarked; first street on left, sign "Private Street")
- L 10 Av NW
- R NW Sammamish Rd
- R E Lk Sammamish Pkwy
- L SE Black Nugget Rd
- R Highlands Dr NE
- C 9 Av NE
- L "transit only" entrance Issaquah Highlands P&R
- C bus loop to Bay 1
- C through P&R to exit S/B 9 Av NE
- C 9 Av NE
- R NE Discovery Dr
- L 7 Av NE
- L NE Blakely Dr
- S

To		*Base*	
Downtown Issaquah	0150	Bellevue Base	04D2
Swedish Medical Center	0038		

Route 200

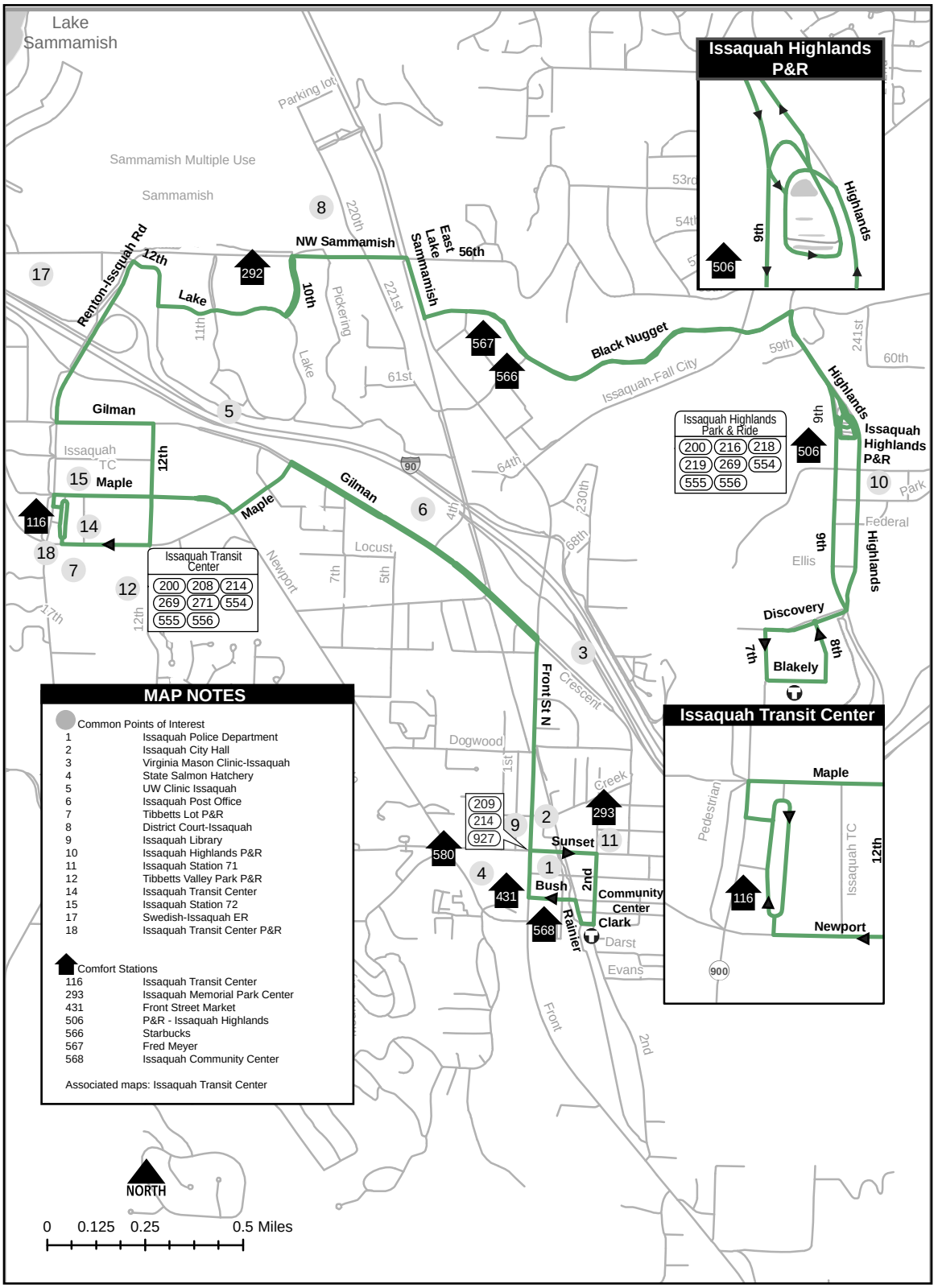

MAP NOTES

Common Points of Interest

1	Issaquah Police Department
2	Issaquah City Hall
3	Virginia Mason Clinic-Issaquah
4	State Salmon Hatchery
5	UW Clinic Issaquah
6	Issaquah Post Office
7	Tibbetts Lot P&R
8	District Court-Issaquah
9	Issaquah Library
10	Issaquah Highlands P&R
11	Issaquah Station 71
12	Tibbetts Valley Park P&R
14	Issaquah Transit Center
15	Issaquah Station 72
17	Swedish-Issaquah ER
18	Issaquah Transit Center P&R

Comfort Stations

116	Issaquah Transit Center
293	Issaquah Memorial Park Center
431	Front Street Market
506	P&R - Issaquah Highlands
566	Starbucks
567	Fred Meyer
568	Issaquah Community Center

Associated maps: Issaquah Transit Center

North Mercer Island

Mercer Village Shopping Center

♦ N-S rdwy
R SE 68 St
C SE 70 Pl
R E Mercer Way
C W Mercer Way
R 78 Av SE
R SE 27 St
L 80 Av SE
L N Mercer Way
S

When scheduled to 76 Av SE/SE 24 St
operate regular route
2 N Mercer Way
L 77 Av SE
R SE 27 St
R 76 Av SE
S

Mercer Village Shopping Center

80 Av SE/N Mercer Way

♦ (N Mercer Way at P&R, westbound)
C N Mercer Way
L 77 Av SE
R SE 27 St
R 76 Av SE
R N Mercer Way
R 80 Av SE
R SE 27 St
L 78 Av SE
L W Mercer Way
C E Mercer Way
L SE 70 Pl
C SE 68 St
L enter into Shopping Center (2nd rdwy past fire station)
L E-W rdwy
L N-S rdwy
2 terminal on west side of Fire Station
S

When scheduled from 76 Av SE/SE 24 St
♦ 76 Av SE
R N Mercer Way
C regular route

Route 201 is grouped with Routes 203, 204, 213

To		*Base*	
North Mercer Island	0274	Bellevue Base	04D2
South Mercer Island	026A		

Route 201

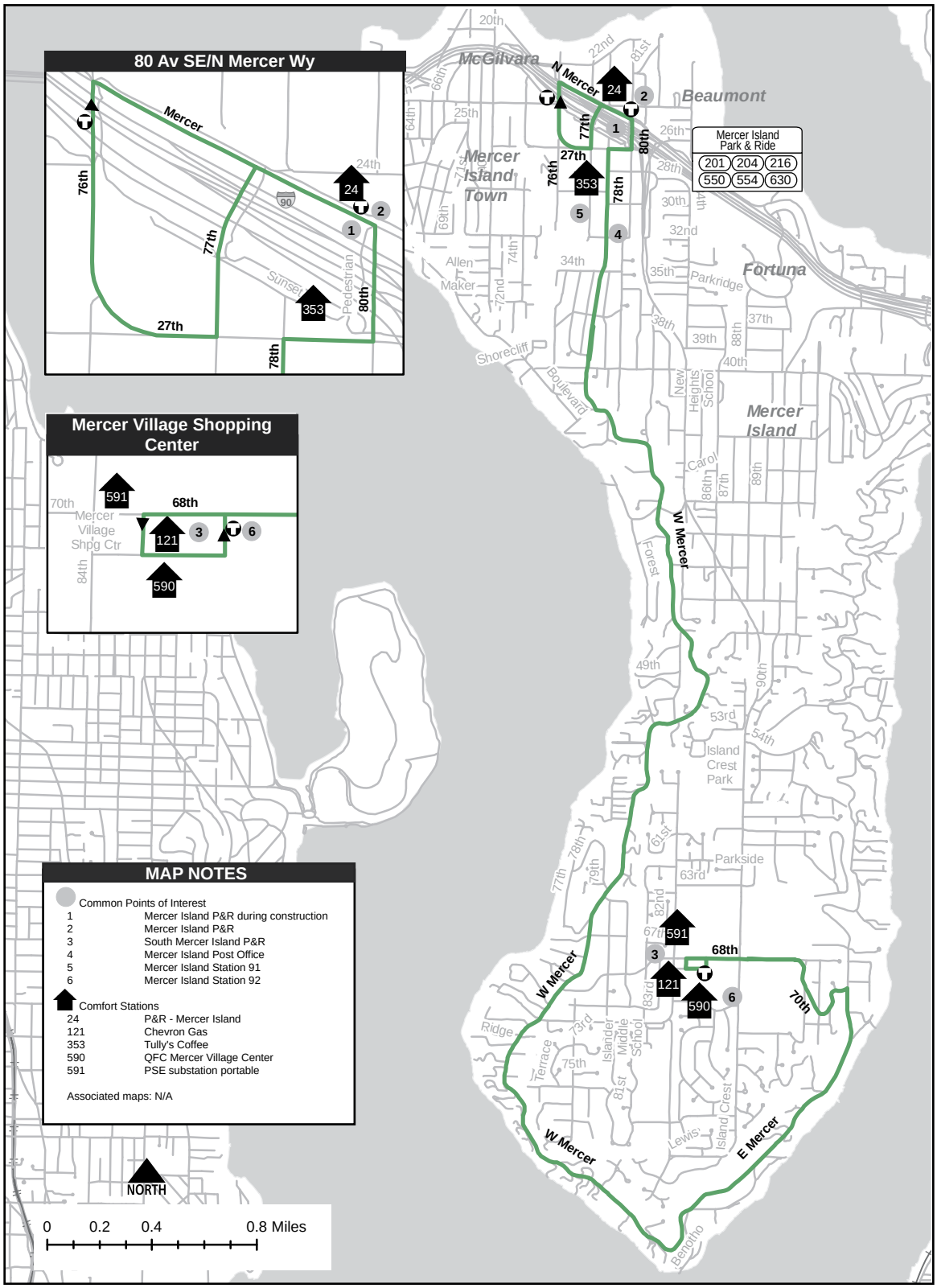

80 Av SE/N Mercer Wy
Mercer
76th
77th
27th
78th
80th
24th
90
Sunset
Pedestrian
24
353
1
2
Mercer Village Shopping Center
70th
Mercer Village Shpg Ctr
84th
591
68th
121
3
6
590
McGilvara
N Mercer
Beaumont
Mercer Island Town
Mercer Island Park & Ride
201
204
216
550
554
630
Fortuna
Mercer Island
Parkridge
Allen
Maker
Shorecliff
Boulevard
New Heights School
Carol
W Mercer
Forest
Island Crest Park
Parkside
Ridge
Terrace
Islander Middle School
Island Crest
Lewis
E Mercer
Benotho
70th
MAP NOTES
Common Points of Interest
1 Mercer Island P&R during construction
2 Mercer Island P&R
3 South Mercer Island P&R
4 Mercer Island Post Office
5 Mercer Island Station 91
6 Mercer Island Station 92
Comfort Stations
24 P&R - Mercer Island
121 Chevron Gas
353 Tully's Coffee
590 QFC Mercer Village Center
591 PSE substation portable
Associated maps: N/A
NORTH
0 0.2 0.4 0.8 Miles

Route 204 (via Island Crest Way)

Mercer Village Shopping Center

From 76 Av SE/SE 24 St

♦ 76 Av SE
R N Mercer Way
C N Mercer Way
R 80 Av SE
R SE 27 St
L 78 Av SE
L SE 40 St
R 86 Av SE
L Island Crest Way
R SE 68 St
L enter Shop. Ctr. (2nd rdwy past fire station)
L E-W rdwy
L N-S rdwy
2 terminal (west side of fire station)
S

When scheduled via 84 Av SE/SE 78 St

R SE 78 St
R 84 Av SE
R 84 Av SE (at intersection with SE 72 St)
R enter into Shopping Center
C E-W rdwy
L N-S rdwy
2 terminal (west side of fire station)

North Mercer Island

From: Mercer Village Shopping Center

♦ N-S rdwy
R SE 68 St
L Island Crest Way
R 86 Av SE
L SE 40 St
R 78 Av SE
R SE 27 St
L 80 Av SE
L N Mercer Way
S (at P&R W/B)
C N Mercer Way
L 77 Av SE
R SE 27 St
R 76 Av SE
2 Layover
S

When scheduled via 84 Av SE/SE 78 St

♦ N-S roadway
L SE 68 St
L 84 Av SE
L 84 Av SE (at intersection with SE 72 St)
L SE 78 St
L Island Crest Way
C regular route

To		*Base*	
South Mercer Island	05A4	Bellevue Base	04D2
North Mercer Island	03C1		

Route 204

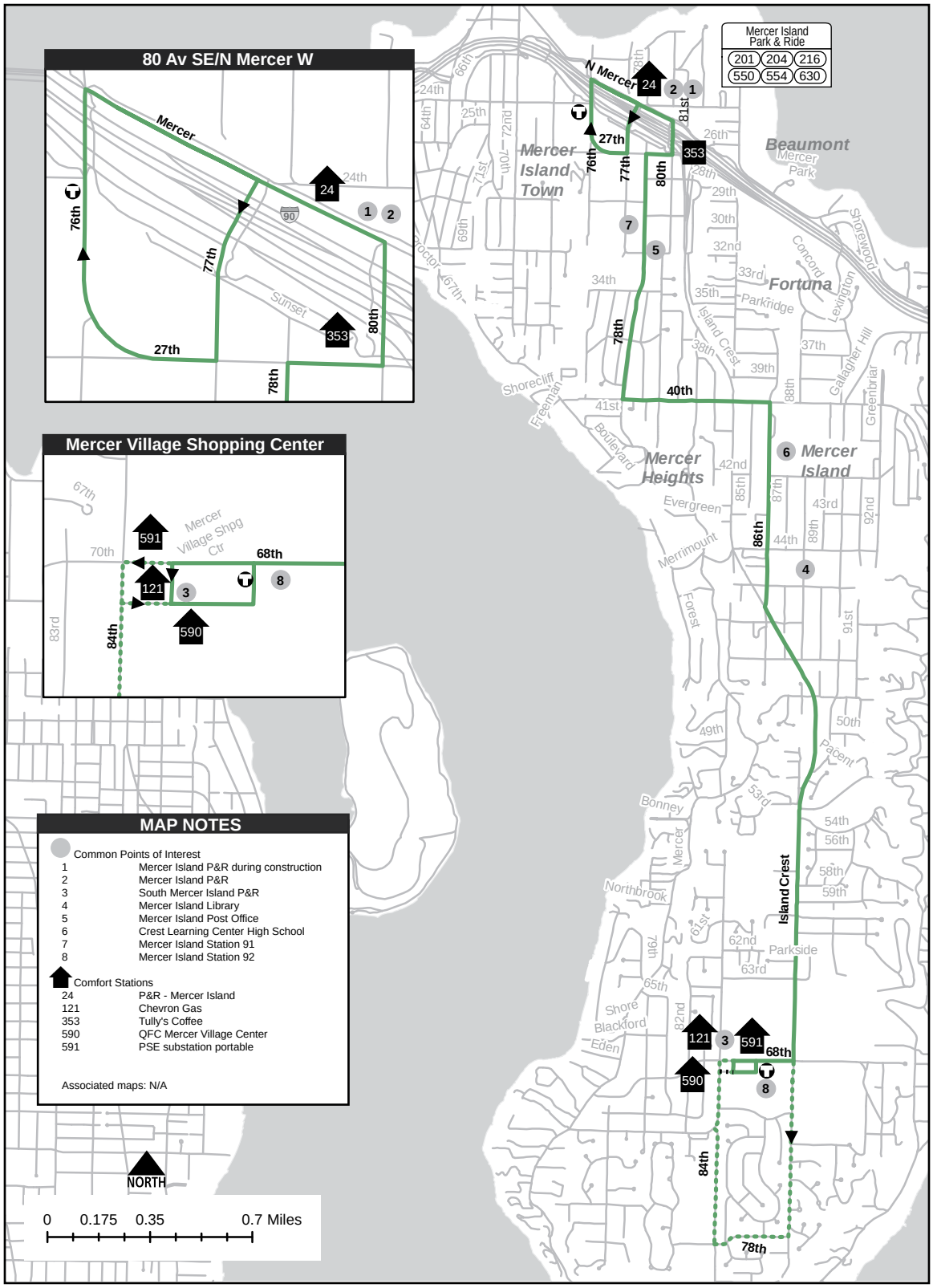
80 Av SE/N Mercer W
Mercer
24th
24
1
2
76th
77th
90
Sunset
353
80th
27th
78th
Mercer Village Shopping Center
67th
Mercer Village Shpg Ctr
591
70th
68th
121
3
8
83rd
84th
590
Mercer Island Park & Ride
201
204
216
550
554
630
N Mercer
24
2
1
81st
27th
76th
77th
80th
353
Mercer Island Town
Beaumont
Mercer Park
7
5
78th
Fortuna
Parkridge
Island Crest
40th
Shorecliff
Freeman
Boulevard
Mercer Heights
6
Mercer Island
Evergreen
Merrimount
Forest
86th
4
Bonney
Mercer
Northbrook
Island Crest
Parkside
Shore
Blackford
Eden
121
3
591
68th
590
8
84th
78th
MAP NOTES
Common Points of Interest
1 Mercer Island P&R during construction
2 Mercer Island P&R
3 South Mercer Island P&R
4 Mercer Island Library
5 Mercer Island Post Office
6 Crest Learning Center High School
7 Mercer Island Station 91
8 Mercer Island Station 92
Comfort Stations
24 P&R - Mercer Island
121 Chevron Gas
353 Tully's Coffee
590 QFC Mercer Village Center
591 PSE substation portable
Associated maps: N/A
NORTH
0 0.175 0.35 0.7 Miles

Issaquah Transit Center

From: Factory Stores of North Bend

♦ mall interior rdwy (layover)
C rdwy
2 STOP sign
L perimeter rdwy
2 STOP sign
L perimeter rdwy
2 bus stop (at Vanity Fair store)
C perimeter rdwy
2 STOP sign
C perimeter rdwy
2 STOP sign
R exit rdwy
R S Fork Av (412 Av SE)
L Bendigo Blvd S
R W Park St
R Main Av S
L Stow Av S
L Healy Av S
L E Park St
C W Park St
R Bendigo Blvd S
C Bendigo Blvd N
L Bendigo Blvd N
R Boalch Av NW
L NW Fourteenth St
R Bendigo Blvd N
C Railroad Av SE
L SE Snoqualmie Pkwy
R Fairway Av SE
L SE Ridge St
L Douglas Av SE
R SE Snoqualmie Pkwy
R enter W/B I-90
C I-90
R "High Point Way" Exit (#20)
C enter W/B I-90
C I-90
R "E Sunset Way" Exit (#18)
C E Sunset Way
L 2 Av SE
R SE Bush St
R Front St S
C Front St N
L NW Gilman Blvd
L Maple St NW
C Newport Way NW (straight at intersection with Maple St NW)
R enter Issaquah Transit Center (bus only)
C bus loop
S Bay 3

Comfort station
When mall is closed layover in east zone and use Chevron comfort station on SW Mt Si Blvd

Factory Stores of North Bend

From: Issaquah Transit Center

♦ Issaquah Transit Center layover
C through bus loop
2 Bay 4
C NW Maple St exit
R NW Maple St
L Maple St NW
R NW Gilman Blvd
R Front St N
C Front St S
L SE Bush St
L 2 Av SE
R E Sunset Way
R enter E/B I-90
C I-90
R "High Point Way" Exit (#20)
C enter E/B I-90
C I-90
R "SR-18/Snoqualmie Parkway" Exit (#25)
L SE Snoqualmie Pkwy
L Fairway Av SE
L SE Ridge St
L Douglas Av SE
L SE Snoqualmie Pkwy
R Railroad Av SE (SR-202)
C Bendigo Blvd N
L NW Fourteenth St
R Boalch Av NW
L Bendigo Blvd N
R Bendigo Blvd N
C Bendigo Blvd S
L W Park St
R Main Av S
L Stow Av S
L Healy Av S
L E Park St
C W Park St
L Bendigo Blvd S
R enter "Factory Stores of North Bend"
2 STOP sign
R perimeter rdwy
2 bus stop (at Vanity Fair store)
C perimeter rdwy
2 STOP sign
L rdwy to DHL/UPS mailboxes (near center of parking lot)
L rdwy
2 (lay along this rdwy facing in the direction of I-90)
S

To		*Base*	
Issaquah Transit Center	02DE	Bellevue Base	04D2
North Bend	02BB		

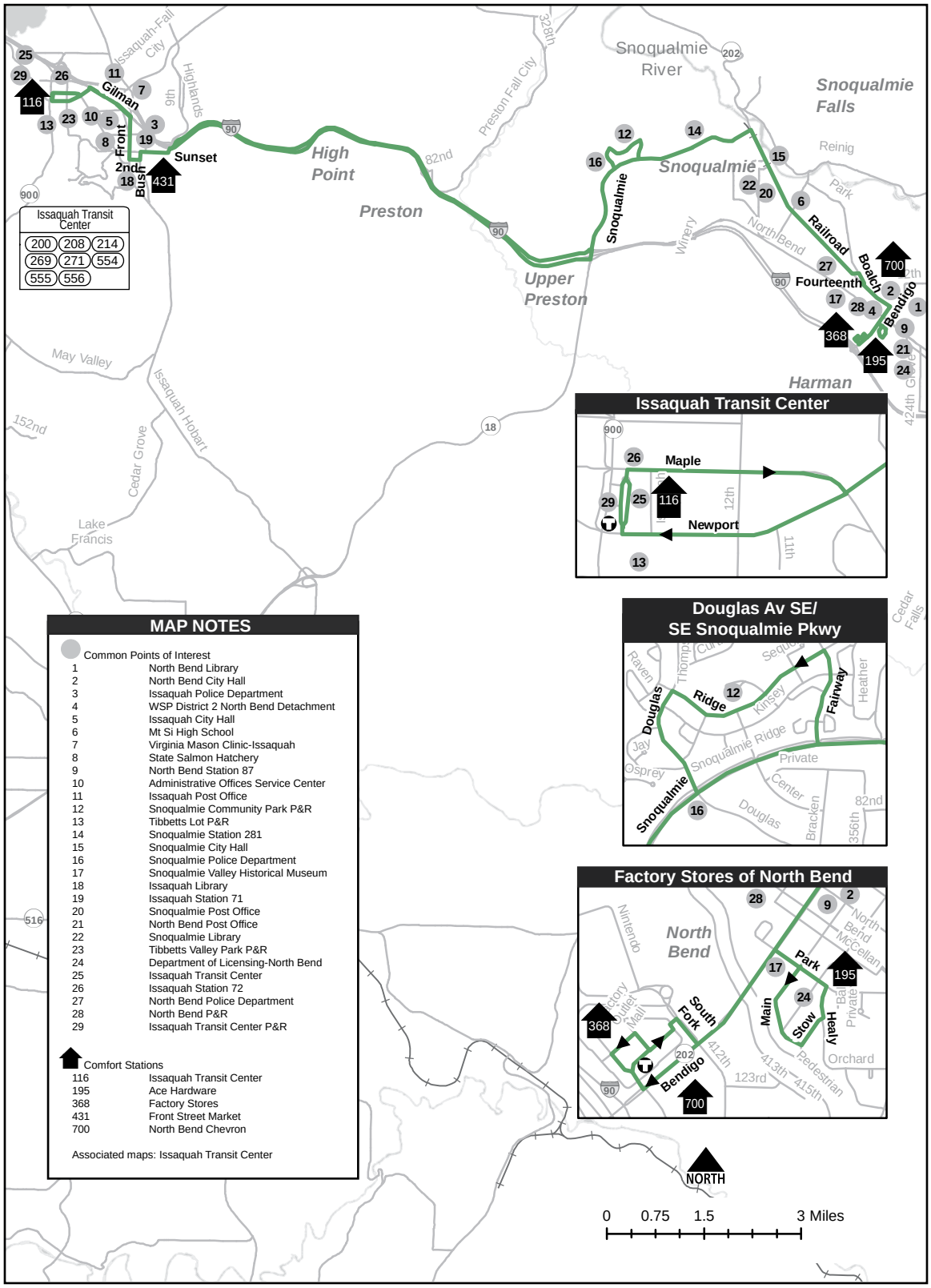

MAP NOTES

Common Points of Interest

1	North Bend Library
2	North Bend City Hall
3	Issaquah Police Department
4	WSP District 2 North Bend Detachment
5	Issaquah City Hall
6	Mt Si High School
7	Virginia Mason Clinic-Issaquah
8	State Salmon Hatchery
9	North Bend Station 87
10	Administrative Offices Service Center
11	Issaquah Post Office
12	Snoqualmie Community Park P&R
13	Tibbetts Lot P&R
14	Snoqualmie Station 281
15	Snoqualmie City Hall
16	Snoqualmie Police Department
17	Snoqualmie Valley Historical Museum
18	Issaquah Library
19	Issaquah Station 71
20	Snoqualmie Post Office
21	North Bend Post Office
22	Snoqualmie Library
23	Tibbetts Valley Park P&R
24	Department of Licensing-North Bend
25	Issaquah Transit Center
26	Issaquah Station 72
27	North Bend Police Department
28	North Bend P&R
29	Issaquah Transit Center P&R

Comfort Stations

116	Issaquah Transit Center
195	Ace Hardware
368	Factory Stores
431	Front Street Market
700	North Bend Chevron

Associated maps: Issaquah Transit Center

Downtown Seattle

From: Eastgate Park & Ride Layover B

♦ Layover B
R exit rdwy
R SE Eastgate Way
R enter P&R (bus only)
C through bus loop to Bay 1
C bus loop exit
R 140 Av SE
R SE 32 St
R 142 Pl SE
R enter W/B I-90 ("buses/carpools")
C I-90 (bus/carpool lane)
C I-90 (move left to bus/carpool lane)
C I-90 Exp lanes
C I-90 Bus/Carpool lane (west of Rainier Av S freeway station)
C 5 Av S
L S Main St
R 4 Av S
C 4 Av
R Olive Way
S (8 Av)

When Express lanes are closed
C I-90 regular lanes
L "Buses/Carpools" exit (at Mount Baker tunnel exit)
C I-90 Bus/Carpool lane
C regular route

When scheduled via SE 36th St
C operate regular route
2 142 Pl SE
R SE 36 St
R Richards Rd SE
L enter W/B I-90 (SE Eastgate Way)
C regular route ("When Express lanes are closed")

When scheduled to 5 Av/Virginia St
regular route
2 4 Av
R Virginia St
S (fs 5 Av)

Express lanes advisory
Never enter express lanes if signage is blank or closed

Eastgate Park & Ride

From: 7 Av/Bell St

♦ Bell St
C Bell St
L 2 Av
C 2 Av S
L S Washington St
R 5 Av S
C enter E/B I-90 ("Buses/Carpools")
C Express lanes (east of Rainier Av S freeway station)
C I-90 regular lanes
R "I-90 East/Issaquah/Spokane" exit
C I-90 (HOV if possible)
L "142 Pl SE" exit (buses/carpools)
L 142 Pl SE
L SE 32 St
L 140 Av SE
L enter P&R
C through bus loop
2 Bay 2
S

When Express Lanes are closed
C I-90 Bus/Carpool lane
C I-90 regular lanes (east of Rainier Av S freeway station)
C I-90 regular lanes
C regular route

When scheduled to Eastgate P&R Bay 1
continue regular route
2 through bus loop
S (Bay 1)

When scheduled to Eastgate P&R Layover
continue regular route
C through bus loop
2 layover B

When scheduled via SE 36 St
C regular route ("When Express Lanes are closed")
C I-90 regular lanes (do not use left HOV lane)
R "Richards Road/Factoria Blvd" Exit (#10B)
C SE 36 St
L 142 Pl SE
C regular route

Awareness areas
400 4th Av

To		*Base*	
Downtown Seattle	07DA	East Base	04D4
Downtown Seattle (via SE 36 St)	0736		
at Rainier Av/I-90	07DA		
Eastgate Park & Ride	07DB		
Eastgate Park & Ride (via SE 36 St)	071C		

Route 212

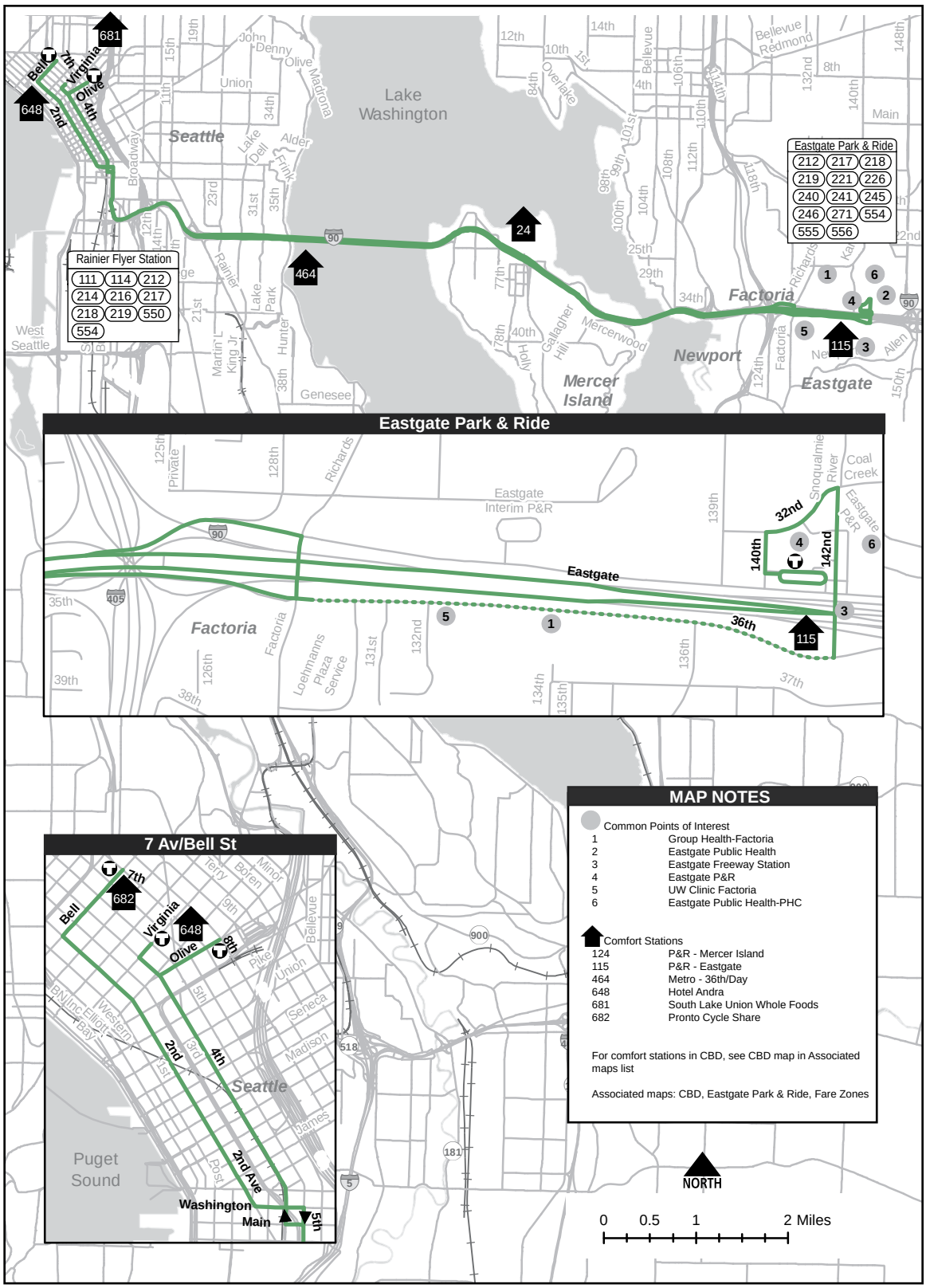
Lake Washington
Seattle
Mercer Island
Newport
Factoria
Eastgate
West Seattle
Genesee
Rainier Flyer Station
111 114 212
214 216 217
218 219 550
554
Eastgate Park & Ride
212 217 218
219 221 226
240 241 245
246 271 554
555 556
681
648
682
464
24
115
Eastgate Park & Ride
Eastgate
36th
32nd
140th
142nd
Eastgate Interim P&R
Coal Creek
Shoqualmie River
7 Av/Bell St
Bell
7th
Virginia
Olive
8th
2nd
4th
2nd Ave
Washington
Main
5th
Puget Sound
Seattle
MAP NOTES
Common Points of Interest
1 Group Health-Factoria
2 Eastgate Public Health
3 Eastgate Freeway Station
4 Eastgate P&R
5 UW Clinic Factoria
6 Eastgate Public Health-PHC
Comfort Stations
124 P&R - Mercer Island
115 P&R - Eastgate
464 Metro - 36th/Day
648 Hotel Andra
681 South Lake Union Whole Foods
682 Pronto Cycle Share
For comfort stations in CBD, see CBD map in Associated maps list
Associated maps: CBD, Eastgate Park & Ride, Fare Zones
NORTH
0 0.5 1 2 Miles

Downtown Seattle

From: Newport Way SW/W Sunset Way

- ♦ Newport Way SW
- R W Sunset Way
- L Front St N
- L NW Gilman Blvd
- L Maple St NW
- C Newport Way NW (straight through intersection with NW Maple St)
- R enter Issaquah Transit Center (bus only)
- C through bus loop to Bay 2
- C 17 Av NW exit (Renton-Issaquah Rd SE/ SR-900)
- R 17 Av NW (Renton-Issaquah Rd SE/ SR-900)
- R enter W/B I-90
- C I-90
- C I-90 Express lanes
- C I-90 Bus/Carpool lane (west of Rainier Av S freeway station)
- C 5 Av S
- L S Main St
- R 4 Av S
- C 4 Av
- R Olive Way
- S (8 Av)

When Express Lanes are closed
Operate regular route

- 2 enter W/B I-90
- C I-90 regular lanes
- L "Buses/Carpools" exit (upon exiting Mount Baker tunnel)
- C I-90 Bus/Carpool lane
- C regular route

When scheduled from Issaquah Transit Center

- ♦ Bay 2
- C 17 Av NW exit (Renton-Issaquah Rd SE/SR-900)
- C regular route

Express lanes advisory
Never enter express lanes if signage is blank or closed

Issaquah

From: 6 Av/Lenora St

- ♦ Lenora St
- L 2 Av
- C 2 Av Ext S
- L S Washington St
- R 5 Av S
- C enter E/B I-90 ("Buses/ Carpools")
- C I-90 Express lanes
- C Express lanes (east of Rainier Av S freeway station)
- R "I-90 East/ Issaquah/Spokane" exit
- C I-90 regular lanes
- R "SR-900 South/ Renton" Exit (#15)
- R 17 Av NW (Renton-Issaquah Rd SE/ SR-900)
- L enter Issaquah Transit Center (bus only)
- C through bus loop
- 2 Bay 4
- C NW Maple St exit
- R NW Maple St
- C Newport Way NW
- L Front St S
- C Front St N
- L NW Gilman Blvd
- L Maple St NW
- C Newport Way NW
- R enter Issaquah Transit Center (bus only)
- C bus loop to Bay 1
- S

When Express Lanes are closed
Operate regular route

- 2 enter E/B I-90 ("Buses/ Carpools"
- C I-90 Bus/Carpool lane
- R I-90 regular lanes (east of Rainier Av S freeway station)
- C I-90 regular lanes
- C regular route

When scheduled to Issaquah Transit Center
operate regular route

- 2 enter Issaquah Transit Center(bus only)
- C through bus loop
- S Bay 4

Awareness areas
400 4th Av

To		*Base*	
Downtown Seattle	07DC	East Base	04D4
Issaquah	07DE		
Issaquah Transit Center Only	02E7		

Route 214

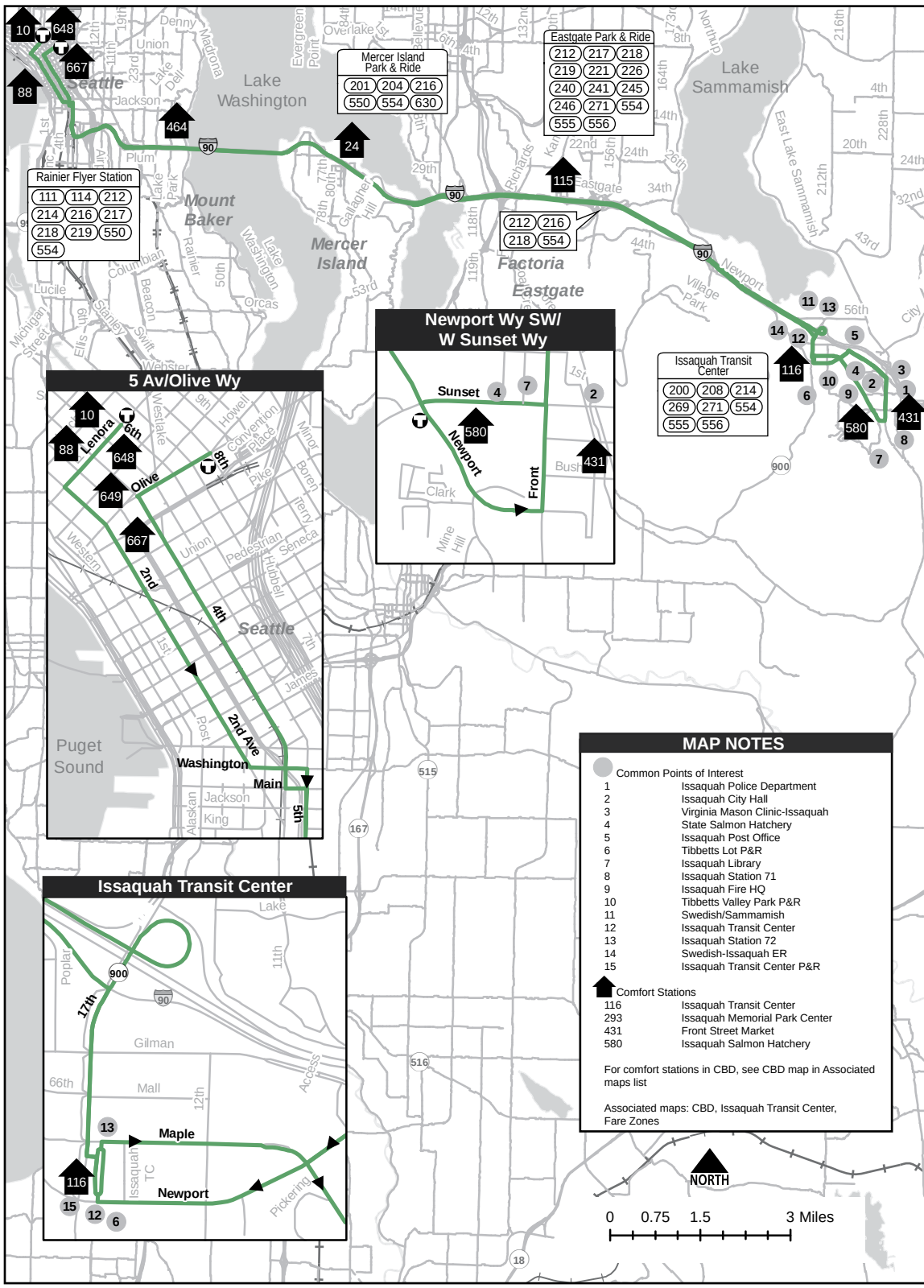
Rainier Flyer Station
111 114 212
214 216 217
218 219 550
554
Mercer Island Park & Ride
201 204 216
550 554 630
Eastgate Park & Ride
212 217 218
219 221 226
240 241 245
246 271 554
555 556
212 216
218 554
Issaquah Transit Center
200 208 214
269 271 554
555 556
Newport Wy SW/ W Sunset Wy
5 Av/Olive Wy
Issaquah Transit Center
Lake Washington
Lake Sammamish
Mount Baker
Mercer Island
Factoria
Eastgate
Seattle
Puget Sound
MAP NOTES
Common Points of Interest
1 Issaquah Police Department
2 Issaquah City Hall
3 Virginia Mason Clinic-Issaquah
4 State Salmon Hatchery
5 Issaquah Post Office
6 Tibbetts Lot P&R
7 Issaquah Library
8 Issaquah Station 71
9 Issaquah Fire HQ
10 Tibbetts Valley Park P&R
11 Swedish/Sammamish
12 Issaquah Transit Center
13 Issaquah Station 72
14 Swedish-Issaquah ER
15 Issaquah Transit Center P&R
Comfort Stations
116 Issaquah Transit Center
293 Issaquah Memorial Park Center
431 Front Street Market
580 Issaquah Salmon Hatchery
For comfort stations in CBD, see CBD map in Associated maps list
Associated maps: CBD, Issaquah Transit Center, Fare Zones
NORTH
0 0.75 1.5 3 Miles

Downtown Seattle

From: Bear Creek Park & Ride

♦ Bear Creek P&R (east rdwy)
R E-W rdwy
R pass. pick-up rdwy
L 178 Pl NE
C 180 Av NE
L NE 68 St
R 185 Av NE
L NE 65 St
R 188 Av NE
L NE Redmond-Fall City Rd (SR-202)
R Sahalee Way NE
C 228 Av NE
C 228 Av SE
R SE 30 St
L enter S Sammamish P&R bus loop
C counterclockwise through P&R bus loop
2 Bay 1
C bus loop
R SE 30 St
C Issaquah Pine Lake Rd SE
C Highlands Dr NE
C 9 Av NE
L "Transit Only" enter Issaquah Highlands P&R
2 Bay 4
C through P&R to exit B/B 9 Av NE
C 9 Av NE
C Highlands Dr NE
R enter W/B I-90
C I-90 (move left to bus/carpool lane)
L "142 Pl SE" exit (buses/carpools)
C enter W/B I-90
C I-90 HOV lane(Stay in regular I-90 roadway - do not enter center express lanes)
L "80 Av SE" exit("Buses/Carpools")
R 80 Av SE
L N Mercer Way
L 77 Av SE
R enter I-90 ("Buses/Carpools")
C I-90 Express Lanes
C I-90 Bus/Carpool lane (west of Rainier Av S freeway Station)
C 5 Av S
L S Main St
R 4 Av S
C 4 Av
R Olive Way
S (8 Av)

When Express lanes are closed
Operate regular route
2 N Mercer Way
C N Mercer Way
C enter W/B I-90
L "Buses/Carpools" exit (exiting Mount Baker tunnel)
C regular route

Bear Creek Park & Ride

From: 9 Av/Pine St

♦ 9 Av
R Pine St
L 2 Av
C 2 Av S
L S Washington St
R 5 Av S
C enter E/B I-90 ("Buses/Carpools")
C Express lanes (east of Rainier Av S freeway station)
L "77 Av SE" Exit (#7A)
L 77 Av SE
R N Mercer Way
R 80 Av SE
L enter E/B I-90 ("Buses/Carpools")
C HOV lane
C HOV right lane ("I-90 East/Spokane/Buses/Carpools")
R "I-90 East/Spokane" exit
C I-90
L "142 Pl SE" HOV exit (buses/carpools)
C enter E/B I-90 HOV on-ramp
C I-90
R "E Sunset Way/Highlands Dr" exit (#18)
C "Highlands Dr" exit
C Highlands Dr NE
L "Transit Only" enter Issaquah Highlands P&R
C counterclockwise through P&R
2 Bay 1
C through P&R to exit
C Highlands Dr NE
C Issaquah-Pine Lake Rd SE
C SE 30 St
C enter S Sammamish P&R bus loop
C counterclockwise through P&R bus loop
2 Bay 1
C bus loop
R SE 30 St
L 228 Av SE
C 228 Av NE
C Sahalee Way NE
L NE Redmond-Fall City Rd (SR-202)
R 188 Av NE
L NE 65 St
R 185 Av NE
L NE 68 St
R 180 Av NE
C 178 Pl NE
R enter Bear Creek P&R
S

When Express lanes are closed
Operate regular route
2 enter E/B I-90 ("Buses/Carpools")
C I-90 Express lanes
R I-90 regular lanes (east of Rainier Av S freeway station)
R "77 Av SE" Exit (#7)
L 77 Av SE
R N Mercer Way
C regular route

Express lanes advisory
Never enter express lanes if signage is blank or closed

Awareness areas
400 4th Av

To		*Base*	
Downtown Seattle	0391	East Base	04D4
Bear Creek Park & Ride	03DC		

Route 216

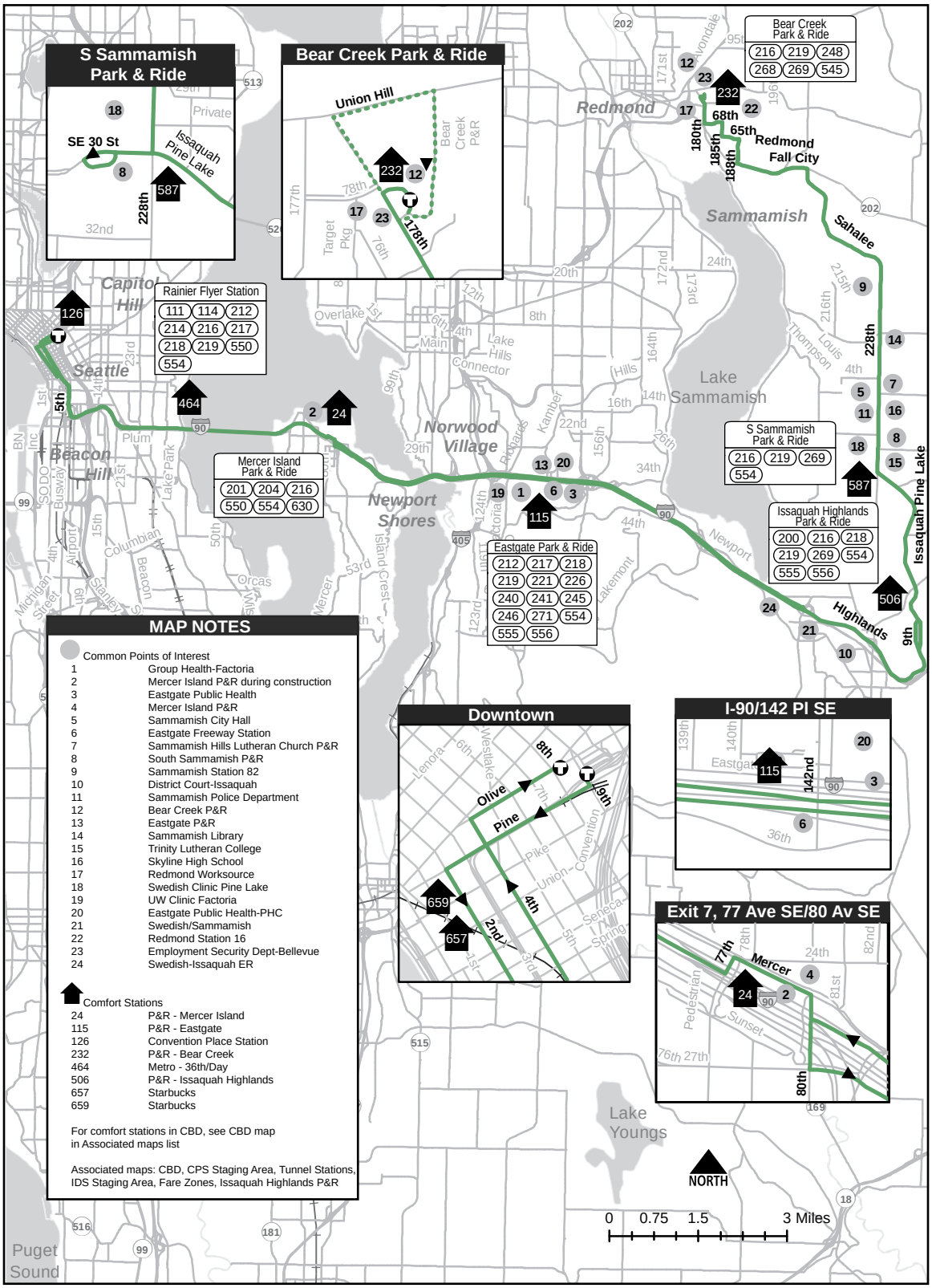

MAP NOTES

Common Points of Interest

1	Group Health-Factoria
2	Mercer Island P&R during construction
3	Eastgate Public Health
4	Mercer Island P&R
5	Sammamish City Hall
6	Eastgate Freeway Station
7	Sammamish Hills Lutheran Church P&R
8	South Sammamish P&R
9	Sammamish Station 82
10	District Court-Issaquah
11	Sammamish Police Department
12	Bear Creek P&R
13	Eastgate P&R
14	Sammamish Library
15	Trinity Lutheran College
16	Skyline High School
17	Redmond Worksource
18	Swedish Clinic Pine Lake
19	UW Clinic Factoria
20	Eastgate Public Health-PHC
21	Swedish/Sammamish
22	Redmond Station 16
23	Employment Security Dept-Bellevue
24	Swedish-Issaquah ER

Comfort Stations

24	P&R - Mercer Island
115	P&R - Eastgate
126	Convention Place Station
232	P&R - Bear Creek
464	Metro - 36th/Day
506	P&R - Issaquah Highlands
657	Starbucks
659	Starbucks

For comfort stations in CBD, see CBD map in Associated maps list

Associated maps: CBD, CPS Staging Area, Tunnel Stations, IDS Staging Area, Fare Zones, Issaquah Highlands P&R

Downtown Seattle

From: 220 Av SE/SE 51 St

♦ SE 51 St
L 220 Av SE
R SE 56 St
C NW Sammamish Rd
C Renton/Issaquah Rd SE (SR-900)
R enter W/B I-90
C I-90
R "148 Av SE/150 Av SE" Exit(#11)
R "161 Av SE" Exit
L SE Eastgate Way
R enter P&R (bus only)
C through bus loop to Bay 1
C bus loop exit
R 140 Av SE
R SE 32 St
R 142 Pl SE
R SE 36 St
R Richards Rd
L enter W/B I-90 (SE Eastgate Way)
C I-90
L "Buses/Carpools" exit (upon exiting Mount Baker tunnel)
C I-90 Bus/Carpool lane
C 5 Av S
L S Main St
R 4 Av S
C 4 Av
R Olive Way
S 5 Av

When scheduled to 5 Av/Virginia St
operate regular route

2 4 Av
R Virginia St
S (fs 5 Av)

Express lanes advisory
Never enter express lanes if signage is blank or closed

North Issaquah

From: 7 Av/Bell St

♦ Bell St
C Bell St
L 2 Av
C 2 Av S
L S Washington St
R 5 Av S
C enter E/B I-90 ("Buses/ Carpools")
C I-90 Bus/Carpool lanes
R I-90 regular lanes (east of Rainier Av S freeway station)
R "Richards Rd/ Factoria Blvd" Exit (#10B)
C SE 36 St
L 142 Pl SE
L SE 32 St
L 140 Av SE
L enter P&R
C through bus loop to Bay 2
C bus loop exit
L 140 Av SE
L SE Eastgate Way
R SE 35 Pl ("Spokane" sign)
C through tunnel
R enter E/B I-90
C I-90
R "Lk Samm State Pk" Exit (#15)
stay in left lane
L Renton-Issaquah Rd SE (SR-900)
C NW Sammamish Rd
C SE 56 St
L E Lk Samm Pkwy SE
L SE 51 St
L 220 Av SE
S (ns SE 56 St)

To		*Base*	
Downtown Seattle	0723	East Base	04D4
North Issaquah	0721		

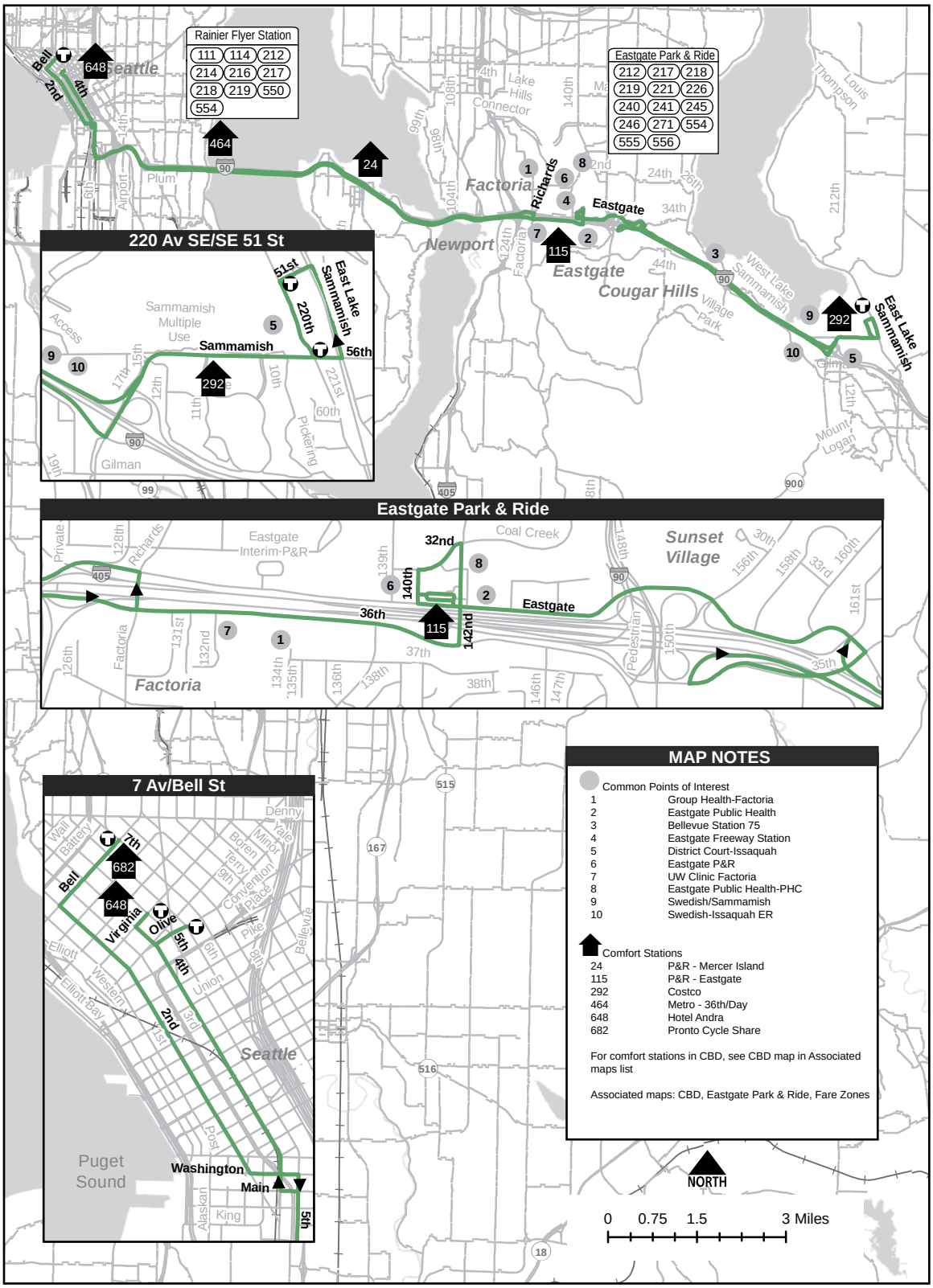
Rainier Flyer Station
111 114 212
214 216 217
218 219 550
554
Eastgate Park & Ride
212 217 218
219 221 226
240 241 245
246 271 554
555 556
220 Av SE/SE 51 St
Eastgate Park & Ride
7 Av/Bell St
MAP NOTES
Common Points of Interest
1 Group Health-Factoria
2 Eastgate Public Health
3 Bellevue Station 75
4 Eastgate Freeway Station
5 District Court-Issaquah
6 Eastgate P&R
7 UW Clinic Factoria
8 Eastgate Public Health-PHC
9 Swedish/Sammamish
10 Swedish-Issaquah ER
Comfort Stations
24 P&R - Mercer Island
115 P&R - Eastgate
292 Costco
464 Metro - 36th/Day
648 Hotel Andra
682 Pronto Cycle Share
For comfort stations in CBD, see CBD map in Associated maps list
Associated maps: CBD, Eastgate Park & Ride, Fare Zones
NORTH
0 0.75 1.5 3 Miles

Route 218

Downtown Seattle

From: Issaquah Highlands Park & Ride

♦ P&R layover
C counterclockwise through P&R
2 Bay 4
C through P&R to exit B/B 9 Av NE
C 9 Av NE
C Highlands Dr NE
R enter W/B I-90
C I-90 (move left to bus/carpool lane)
L "142 Pl SE" exit (buses/carpools)
C enter W/B I-90
L enter I-90 Express lanes ("Buses/Carpools" at East Channel Bridge)
C I-90 Express lanes
C I-90 Bus/Carpool lane west of Rainier Av S (freeway station)
C 5 Av S
L S Main St
R 4 Av S
C 4 Av S
R Olive Way
S (8 Av)

When Express Lanes are closed
operate regular route

2 enter W/B I-90
C I-90 regular lanes
L "buses/carpools" exit (upon exiting Mount Baker tunnel)
C regular route

Issaquah Highlands Park & Ride

From: 9 Av/Pine St

♦ 9 Av
R Pine St
L 2 Av
C 2 Av S
L S Washington St
R 5 Av S
C enter E/B I-90 ("Buses/Carpools")
C Express lanes (east of Rainier Av S freeway station)
R "I-90 East/Issaquah/Spokane" exit
C I-90
R "E Sunset Way/Highlands Dr" exit (#18)
C "Highlands Dr" exit
C Highlands Dr NE
L "Transit Only" enter Issaquah Highlands P&R
C counterclockwise through P&R
2 Bay 4

When Express Lanes are closed

2 enter E/B I-90 ("Buses/Carpool")
C I-90 Bus/Carpool lane
R I-90 regular lanes (east of Rainier Av S freeway station)
C I-90 regular lanes

Express lanes advisory
Never enter express lanes if closed or signage is blank

To		*Base*	
Downtown Seattle	042D	East Base	04D4
Issaquah Highlands Park & Ride	0433		

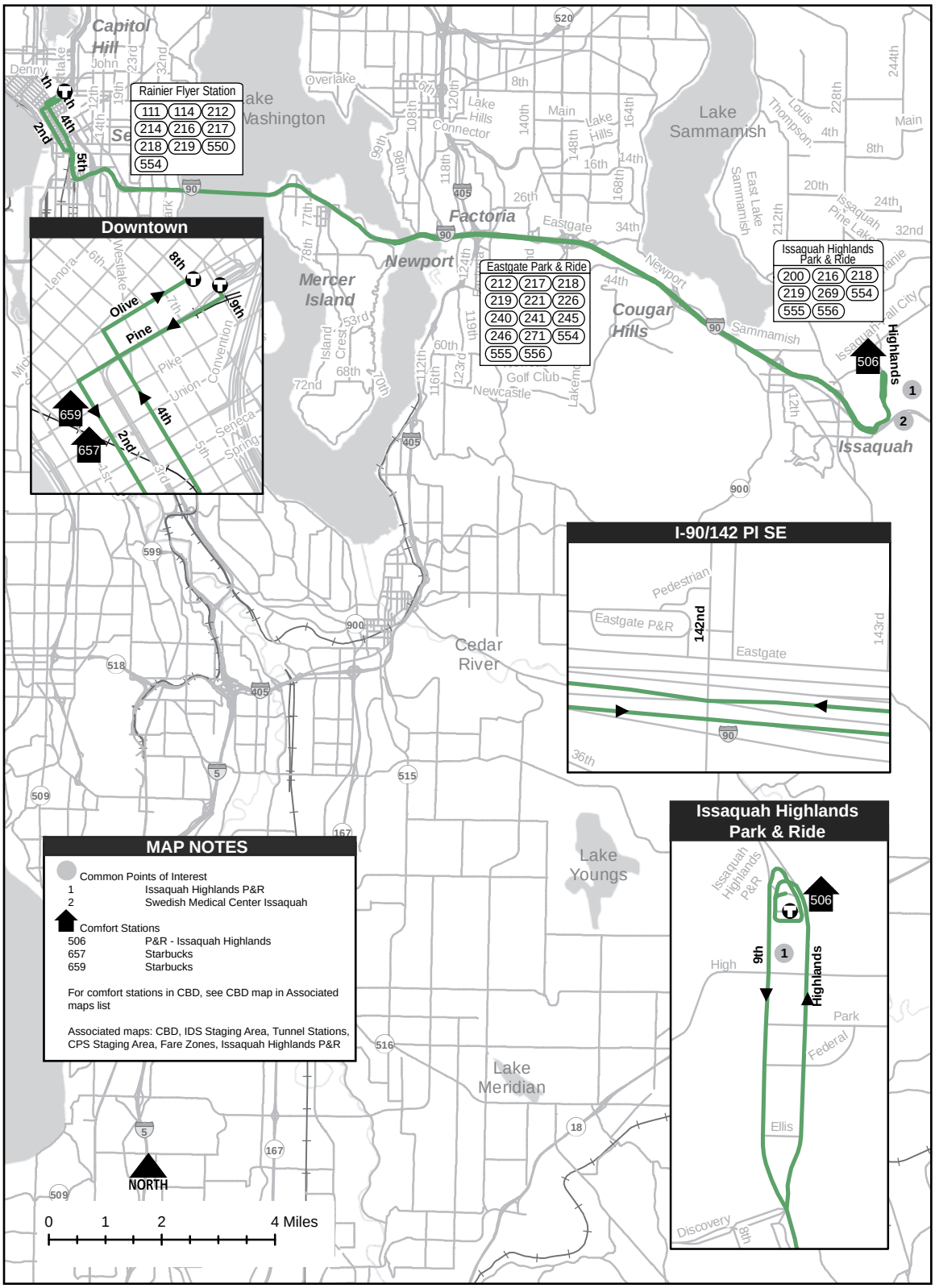
Rainier Flyer Station
111 114 212
214 216 217
218 219 550
554
Downtown
Olive
Pine
8th
9th
4th
2nd
659
657
Eastgate Park & Ride
212 217 218
219 221 226
240 241 245
246 271 554
555 556
Issaquah Highlands Park & Ride
200 216 218
219 269 554
555 556
506
Highlands
I-90/142 Pl SE
Pedestrian
Eastgate P&R
142nd
Eastgate
143rd
36th
Issaquah Highlands Park & Ride
Issaquah Highlands P&R
506
9th
Highlands
High
Park
Federal
Ellis
Discovery
MAP NOTES
Common Points of Interest
1 Issaquah Highlands P&R
2 Swedish Medical Center Issaquah
Comfort Stations
506 P&R - Issaquah Highlands
657 Starbucks
659 Starbucks
For comfort stations in CBD, see CBD map in Associated maps list
Associated maps: CBD, IDS Staging Area, Tunnel Stations, CPS Staging Area, Fare Zones, Issaquah Highlands P&R
NORTH
0 1 2 4 Miles
Capitol Hill
Lake Washington
Lake Sammamish
Mercer Island
Factoria
Newport
Cougar Hills
Issaquah
Cedar River
Lake Youngs
Lake Meridian

Downtown Seattle

From: NE Redmond-Fall City Rd/185 Av NE

- ♦ NE Redmond-Fall City Rd
- R Sahalee Way
- C 228 Av NE
- C 228 Av SE
- R SE 30 St
- L enter S Sammamish P&R bus loop
- C counterclockwise through P&R bus loop
- 2 Bay 1
- C bus loop
- R SE 30 St
- C Issaquah Pine Lake Rd SE
- C Highlands Dr NE
- C 9 Av NE
- L "Transit Only" entrance Issaquah Highlands P&R
- 2 Bay 4
- C through P&R to exit S/B 9 Av NE
- C 9 Av NE
- C Highlands Dr NE
- R enter W/B I-90
- C I-90 (move left to bus/carpool lane)
- L "142 Pl SE" exit (buses/carpools)
- C enter W/B I-90
- C I-90 (bus/carpool lane)
- C I-90 (move left to bus/carpool lane)
- C I-90 Exp lanes
- C I-90 Bus/Carpool lane (west of Rainier Av S freeway Station)
- C 5 Av S
- L S Main St
- R 4 Av S
- C 4 Av S
- R Olive Way
- S (8 Av)

When Express Lanes are closed
operate regular route

- 2 enter W/B I-90
- C I-90 (move left to bus/carpool lane)
- C I-90 regular lanes
- L "buses/carpools" exit (upon exiting Mount Baker tunnel)
- C regular route

Express lanes advisory
Never enter express lanes if signage is blank or closed

Redmond

From: 9 Av/Pine St

- ♦ 9 Av
- R Pine St
- L 2 Av
- C 2 Av S
- L S Washington St
- R 5 Av S
- C enter E/B I-90 ("Buses/Carpools")
- C Express lanes (east of Rainier Av S freeway station)
- R "I-90 East/Issaquah/Spokane" exit
- C I-90
- R "E Sunset Way/Highlands Dr" exit (#18)
- C "Highlands Dr" exit
- C Highlands Dr NE
- L "Transit Only" entrance Issaquah Highlands P&R
- C counterclockwise through P&R
- 2 Bay 1
- C through P&R to exit Highlands Dr NE
- C Highlands Dr NE
- C Issaquah-Pine Lake Rd SE
- C SE 30 St
- L enter S Sammamish P&R bus loop
- C counterclockwise through P&R bus loop
- 2 Bay 1
- C bus loop
- R SE 30 St
- L 228 Av SE
- C 228 Av NE
- C Sahalee Way NE
- L NE Redmond-Fall City Rd (SR-202)
- S (farside 185 Av NE)

When Express Lanes are closed
operate regular route

- C enter E/B I-90 ("Buses/Carpools")
- C I-90 Bus/Carpool lane
- R I-90 regular lanes (east of Rainier Av S freeway station)
- C I-90 regular lanes

To		*Base*	
Downtown Seattle	0487	East Base	04D4
Redmond	05D5		

Route 219

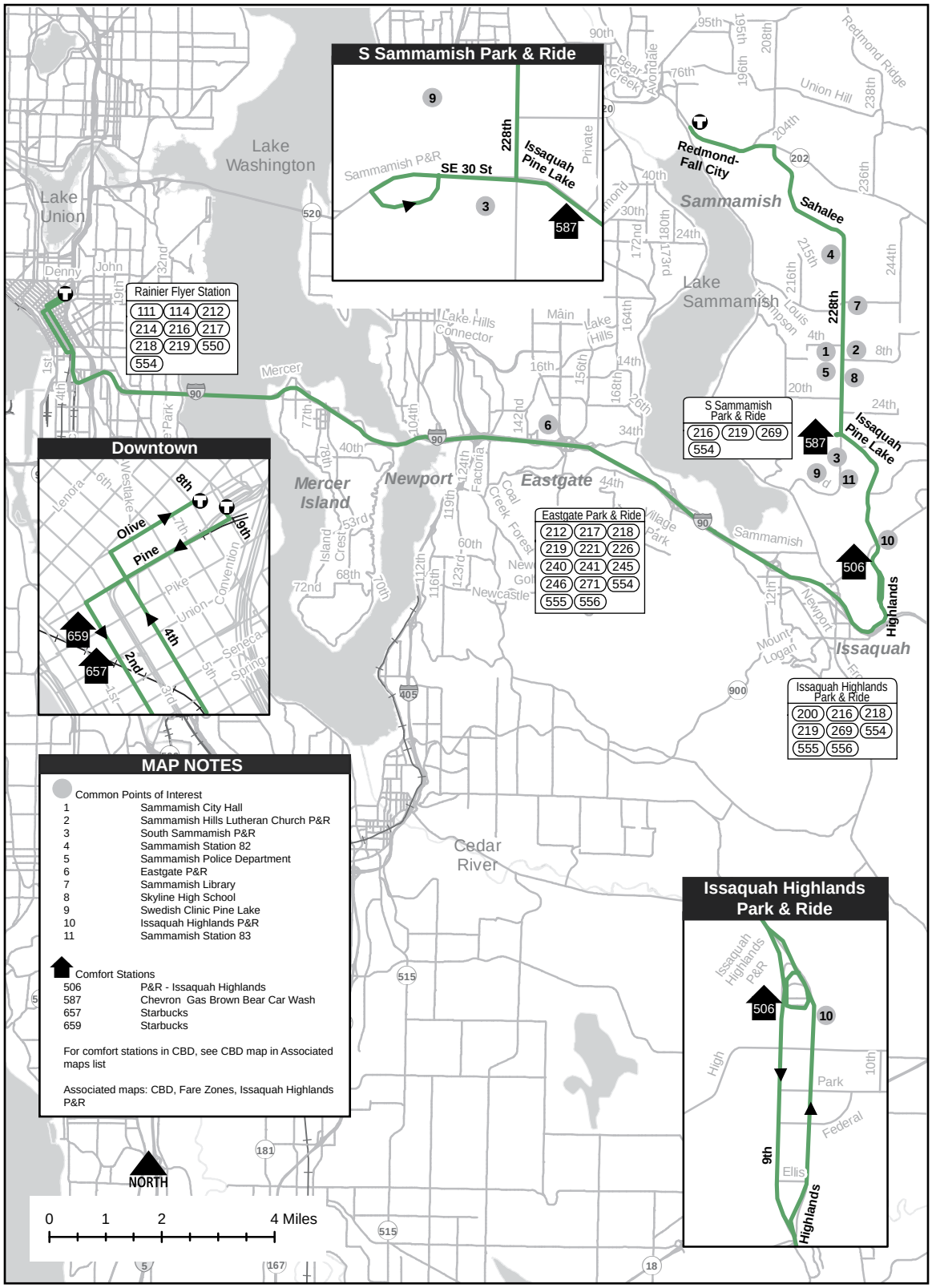

MAP NOTES

Common Points of Interest

1	Sammamish City Hall
2	Sammamish Hills Lutheran Church P&R
3	South Sammamish P&R
4	Sammamish Station 82
5	Sammamish Police Department
6	Eastgate P&R
7	Sammamish Library
8	Skyline High School
9	Swedish Clinic Pine Lake
10	Issaquah Highlands P&R
11	Sammamish Station 83

Comfort Stations

506	P&R - Issaquah Highlands
587	Chevron Gas Brown Bear Car Wash
657	Starbucks
659	Starbucks

For comfort stations in CBD, see CBD map in Associated maps list

Associated maps: CBD, Fare Zones, Issaquah Highlands P&R



Redmond Transit Center

From: Eastgate Park & Ride

♦ Layover A
C through bus loop to Bay 2
C bus loop exit
L 140 Av SE
L SE Eastgate Way
L 150 Av SE
L 148 Av SE
L SE 28 St
R Coal Creek Rd (traffic circle)
L Tye River Rd
C Kelsey Crk Rd(main rd)
C SE 24 St
L 145 Pl SE
R SE 22 St
C SE 22 Pl
C SE 24 St (straight forward)
C 168 Av SE
C SE 14 St
R 164 Av SE
C 164 Av NE
L NE 8 St
R 148 Av NE
R NE Old Redmond Rd
L W Lk Samm Way NE (SR-908)
R NE Redmond Way
R Bear Creek Pkwy
L 161 Av NE
R NE 83 St
L enter Redmond Transit Center layover
C layover rdwy (counter-clockwise loop)
2 Redmond Transit Center Bay 5
L NE 83 St
L 166 Av NE
L NE 104 St
C 160 Av NE
C NE 109 St
R Woodinville-Redmond Rd (SR-202)
R NE 116 St
R 172 Av NE
L NE 111 St
C 179 Av NE
R NE 104 St
L 166 Av NE
R NE 83 St
R enter Redmond Transit Center layover
C layover rdwy (counter-clockwise loop)
2 Redmond Transit Center Bay 5
L NE 83 St
L enter Redmond Transit Center layover area
2 layover area B (lanes 5, 6)

When scheduled to Redmond Transit Center (AM Terminal)
operate regular route
2 Redmond Transit Center Bay 1
C NE 83 St
L enter Redmond Transit Center
L layover area B (lns 5,6)
S

When scheduled to Redmond Transit Center Bay #4
Operate regular route to
2 NE 83 St (westbound)
C Redmond Transit Center Bay 4
S (Bay 4)

When not scheduled through Bellevue College
Operate regular route
2 150 Av SE
C 148 Av SE
L SE 24 St
R 145 Pl SE
C regular route

Awareness areas
5000 148th Av NE

To		*Base*	
Redmond Transit Center	074D	Bellevue Base	04D2
Redmond TC (via Education Hill)	072F		
at 160 Av NE/NE 104 St	074D		

Eastgate Park & Ride

From: Redmond Transit Center (Via Education Hill)

♦ Layover area B (lanes 5, 6)
2 Redmond Transit Center Bay 5
L NE 83 St
L 166 Av NE
L NE 104 St
C 160 Av NE
C NE 109 St
R Woodinville-Redmond Rd (SR-202)
R NE 116 St
R 172 Av NE
L NE 111 St
C 179 Av NE
R NE 104 St
L 166 Av NE
R NE 83 St
2 Redmond Transit Center Bay 4
C NE 83 St
L 161 Av NE
R Bear Creek Pkwy
L NE Redmond Way
L W Lk Samm Way NE (SR-908)
R NE Old Redmond Rd
L 148 Av NE
L NE 8 St
R 164 Av NE
C 164 Av SE
L SE 14 St
C 168 Av SE
C SE 24 St
C SE 22 Pl (slight right)
C SE 22 St
L 145 Pl SE
R SE 24 St (north entrance Bellevue College)
C Kelsey Creek Rd (main rdwy)
L Tye River Rd
R Coal Creek Rd
L SE 28 St (at traffic circle)
C 148 Av SE
C 150 Av SE
R SE Eastgate Way
R enter P&R (bus only)
C through bus loop
2 Bay 1
C bus loop rdwy (counterclockwise loop)
2 Eastgate P&R layover

When not scheduled through Bellevue College
continue regular route
2 145 Pl SE
L SE 24 St
R 148 Av SE
C regular route

When scheduled from Redmond Transit Center (PM Terminal)
♦ Layover area B (lanes 5, 6)
R NE 83 St
2 Redmond Transit Center Bay 4

Awareness areas
5000 148th Av NE

To		*Base*	
Eastgate Park & Ride	00ED	Bellevue Base	04D2
Education Hill	072F		
160 Av NE/NE 104 St	00ED		

Route 221

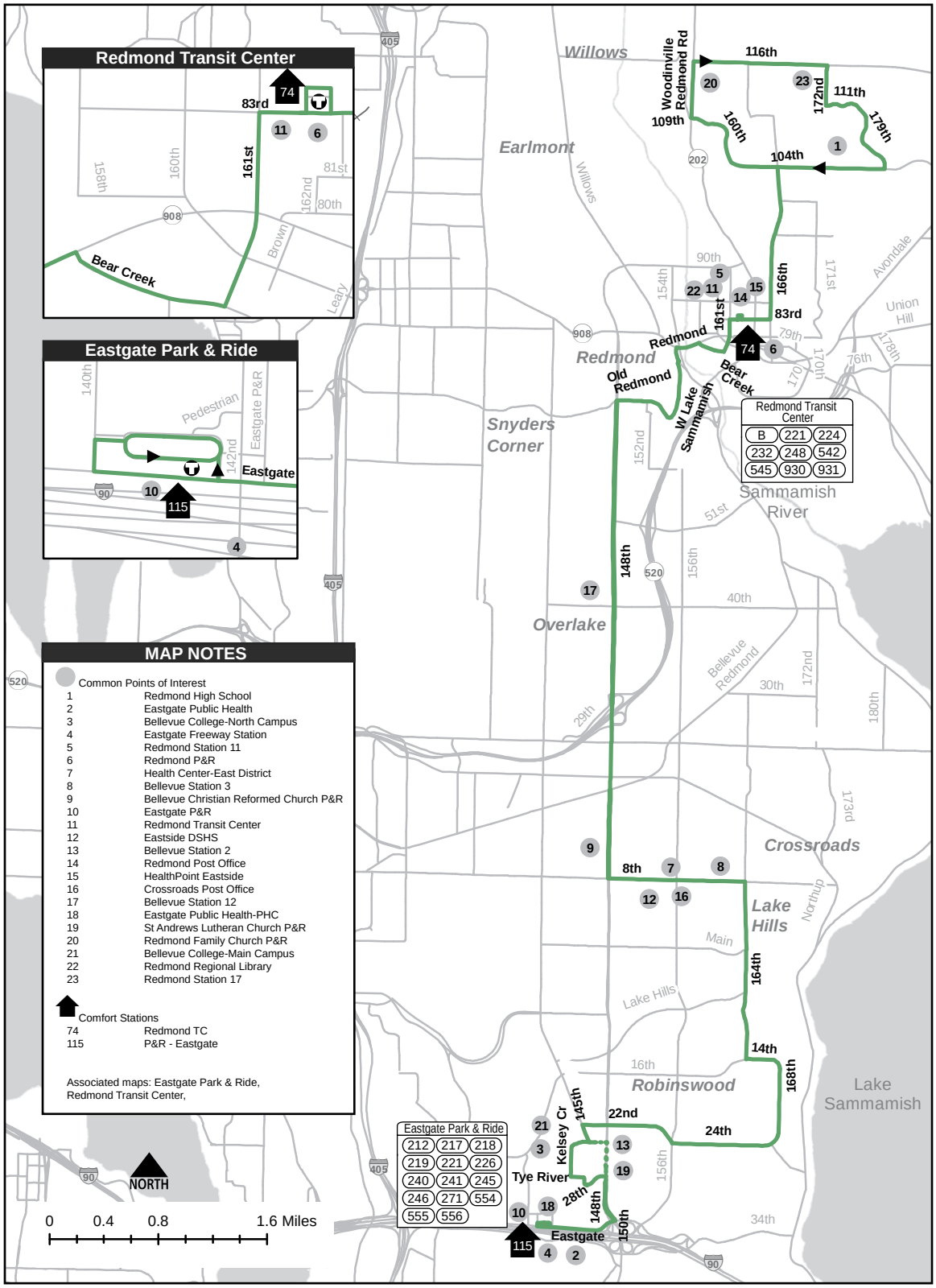

Redmond Transit Center
Eastgate Park & Ride
MAP NOTES
Common Points of Interest
1 Redmond High School
2 Eastgate Public Health
3 Bellevue College-North Campus
4 Eastgate Freeway Station
5 Redmond Station 11
6 Redmond P&R
7 Health Center-East District
8 Bellevue Station 3
9 Bellevue Christian Reformed Church P&R
10 Eastgate P&R
11 Redmond Transit Center
12 Eastside DSHS
13 Bellevue Station 2
14 Redmond Post Office
15 HealthPoint Eastside
16 Crossroads Post Office
17 Bellevue Station 12
18 Eastgate Public Health-PHC
19 St Andrews Lutheran Church P&R
20 Redmond Family Church P&R
21 Bellevue College-Main Campus
22 Redmond Regional Library
23 Redmond Station 17
Comfort Stations
74 Redmond TC
115 P&R - Eastgate
Associated maps: Eastgate Park & Ride, Redmond Transit Center,
Redmond Transit Center
B 221 224
232 248 542
545 930 931
Eastgate Park & Ride
212 217 218
219 221 226
240 241 245
246 271 554
555 556
Willows
Earlmont
Redmond
Snyders Corner
Overlake
Crossroads
Lake Hills
Robinswood
Sammamish River
Lake Sammamish
Woodinville Redmond Rd
116th
111th
109th
160th
172nd
179th
104th
166th
83rd
161st
Redmond
Old Redmond
Bear Creek
W Lake Sammamish
148th
8th
164th
14th
168th
22nd
24th
145th
Kelsey Cr
Tye River
28th
148th
150th
Eastgate
Bear Creek
Brown
Leary
Pedestrian
Eastgate P&R
Eastgate
Bellevue Redmond
Main
Lake Hills
Northup
Avondale
Union Hill
NORTH
0 0.4 0.8 1.6 Miles

Duvall

From: Redmond Transit Center

♦ Layover A
C Bay 5
L NE 83 St
R 164 Av NE (SR-202)
L Cleveland St (SR 202)
R NE Redmond Way
L Avondale Way NE
R NE Union Hill Rd
L Avondale Rd NE
R NE Novelty Hill Rd (at one-way cutoff)
R Cedar Park Crescent NE
C NE Cedar Park Crescent
L Eastridge Dr NE
L NE 113 Way
R Trilogy Pkwy NE
R NE Novelty Hill Rd
L W Snoqualmie Valley Rd NE
R NE Woodinville-Duvall Rd
R Main St (SR-203)
L Valley St
L Brown Av NE
S fs Richardson St

When Brown Av NE is blocked at Richardson St
Thursdays in summer for the farmers market
R Richardson St
L 1 Av NE (first stop sign)
L Ring St (next stop sign)
S ns S Main St

Redmond Transit Center

From: Duvall

♦ Brown Av NE
L NE Ring St
R Main St (SR-203)
L NE Woodinville-Duvall Rd (at Virginia St)
L West Snoqualmie Valley Rd NE
R NE Novelty Hill Rd
L Trilogy Pkwy NE
L NE 113 Way
R Eastridge Dr NE
R NE Cedar Park Crescent
C Cedar Park Crescent NE
L NE Novelty Hill Rd
L Avondale Rd NE
R NE 80 St/Union Hill Rd
L Avondale Way NE
R Redmond Way
R 164 Av NE (SR-202)
L NE 83 St
L enter Redmond Transit Center bus loop
L (Bay 5)

When scheduled from Ring Street (Brown Av NE is blocked at Richardson St)
Thursdays in summer for the farmers market
♦ Ring St
R Main St
C regular route

When scheduled to Redmond Transit Center layover
L NE 83 St
L enter Redmond Transit Center bus loop
S (layover A)

To		Base	
Duvall	0682	Bellevue Base	04D2
Redmond	01EB		

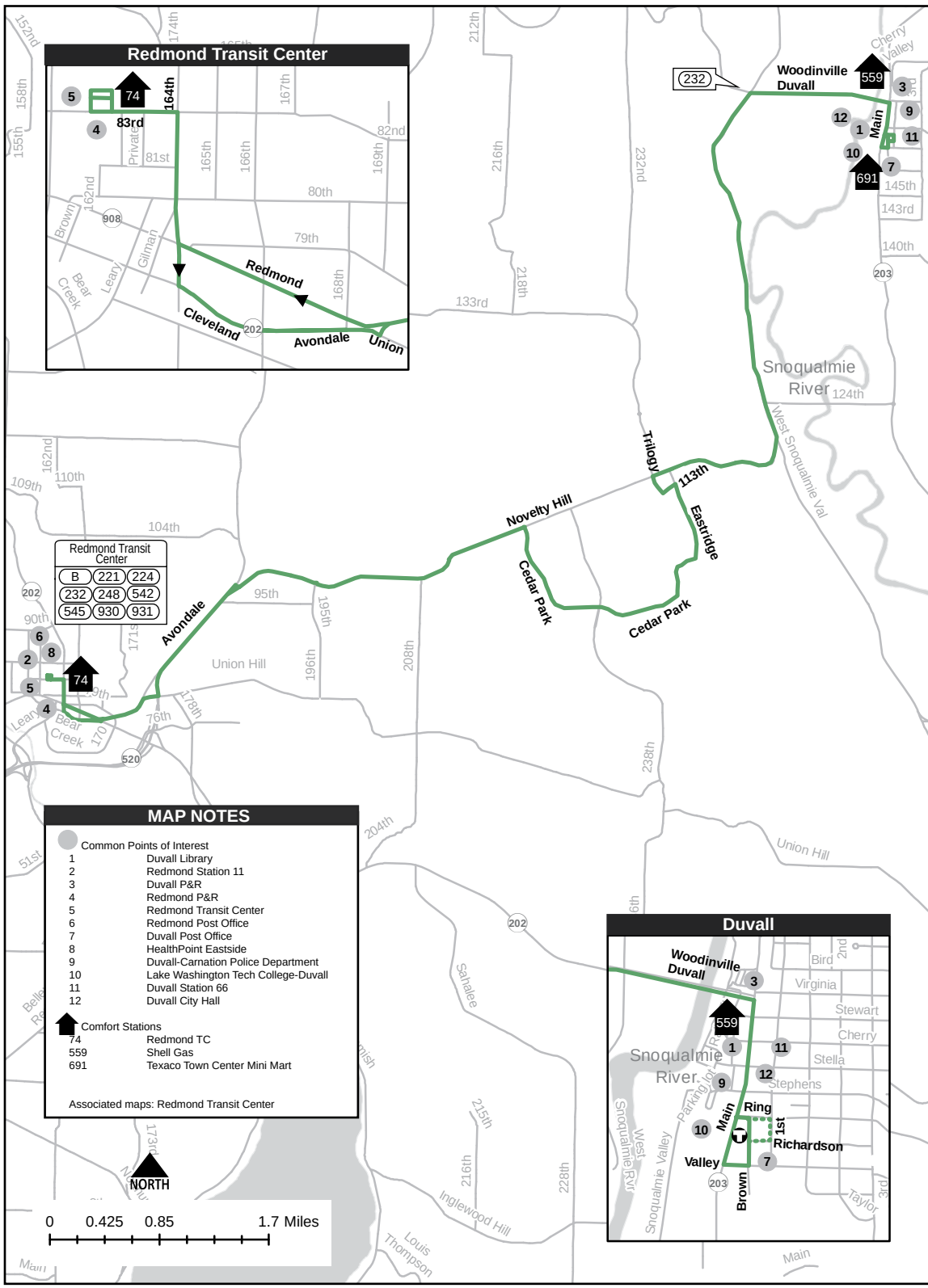
Redmond Transit Center
Redmond
Cleveland
Avondale
Union
Woodinville Duvall
Novelty Hill
Cedar Park
Trilogy
113th
Eastridge
Avondale
Snoqualmie River
Union Hill
Duvall
Woodinville Duvall
Main
Ring
1st
Richardson
Valley
Brown
Snoqualmie River
NORTH
0 0.425 0.85 1.7 Miles
Redmond Transit Center
B 221 224
232 248 542
545 930 931
MAP NOTES
Common Points of Interest
1 Duvall Library
2 Redmond Station 11
3 Duvall P&R
4 Redmond P&R
5 Redmond Transit Center
6 Redmond Post Office
7 Duvall Post Office
8 HealthPoint Eastside
9 Duvall-Carnation Police Department
10 Lake Washington Tech College-Duvall
11 Duvall Station 66
12 Duvall City Hall
Comfort Stations
74 Redmond TC
559 Shell Gas
691 Texaco Town Center Mini Mart
Associated maps: Redmond Transit Center

Route 226

Bellevue Transit Center

From: Eastgate Park & Ride

♦ Layover A
C through bus loop to Bay 1
C bus loop to exit
L 140 Av SE
L SE Eastgate Way
L 150 Av SE
C 148 Av SE
L SE 28 St (Bellevue College entrance)
R Coal Creek Rd (at traffic circle)
L Tyee River Rd (main rdwy)
C Kelsey Creek Rd (main rdwy)
C SE 24 St
L 148 Av SE
R Lake Hills Blvd
L 156 Av SE
C 156 Av NE
R NE 8 St
L Northup Way (173 Av NE)
R 164 Av NE
L NE 24 St
L 156 Av NE
R NE 20 St
L NE Bel-Red Rd
C NE 12 St
L 116 Av NE
R NE 10 St
L 108 Av NE
S Bellevue Transit Center Bay 1

When not scheduled through Bellevue College
operate regular route
2 150 Av SE
C 148 Av SE
R Lake Hills Blvd
C regular route

Eastgate Park & Ride

From: Bellevue Transit Center

♦ Bellevue Transit Center Bay 11
R 108 Av NE
R NE 10 St
L 116 Av NE
R NE 12 St
C NE Bel-Red Rd
R NE 20 St
L 156 Av NE
R NE 24 St
R 164 Av NE
L Northup Way
R NE 8 St
L 156 Av NE
C 156 Av SE
R Lake Hills Blvd
L 148 Av SE
R SE 24 St (north entrance Bellevue College)
C Kelsey Creek Rd (main rdwy)
C Tyee River Rd
C Coal Creek Rd
L SE 28 St
R 148 Av SE
C 150 Av SE
R SE Eastgate Way
R enter P&R (bus only)
C through bus loop to Bay 2
C bus loop rdwy
2 Eastgate P&R layover A

When not scheduled through Bellevue College
operate regular route
2 148 Av SE
C 150 Av SE
C regular route

When scheduled to Eastgate P&R Bay 1
S Bay 1

Awareness areas
2400 156th Av NE

Route 226 is grouped with Route 241

To		*Base*	
Bellevue Transit Center	00F6	Bellevue Base	04D2
at 156 Av NE/NE 8 St	00F7		
Eastgate Park and Ride	00F5		

Route 226

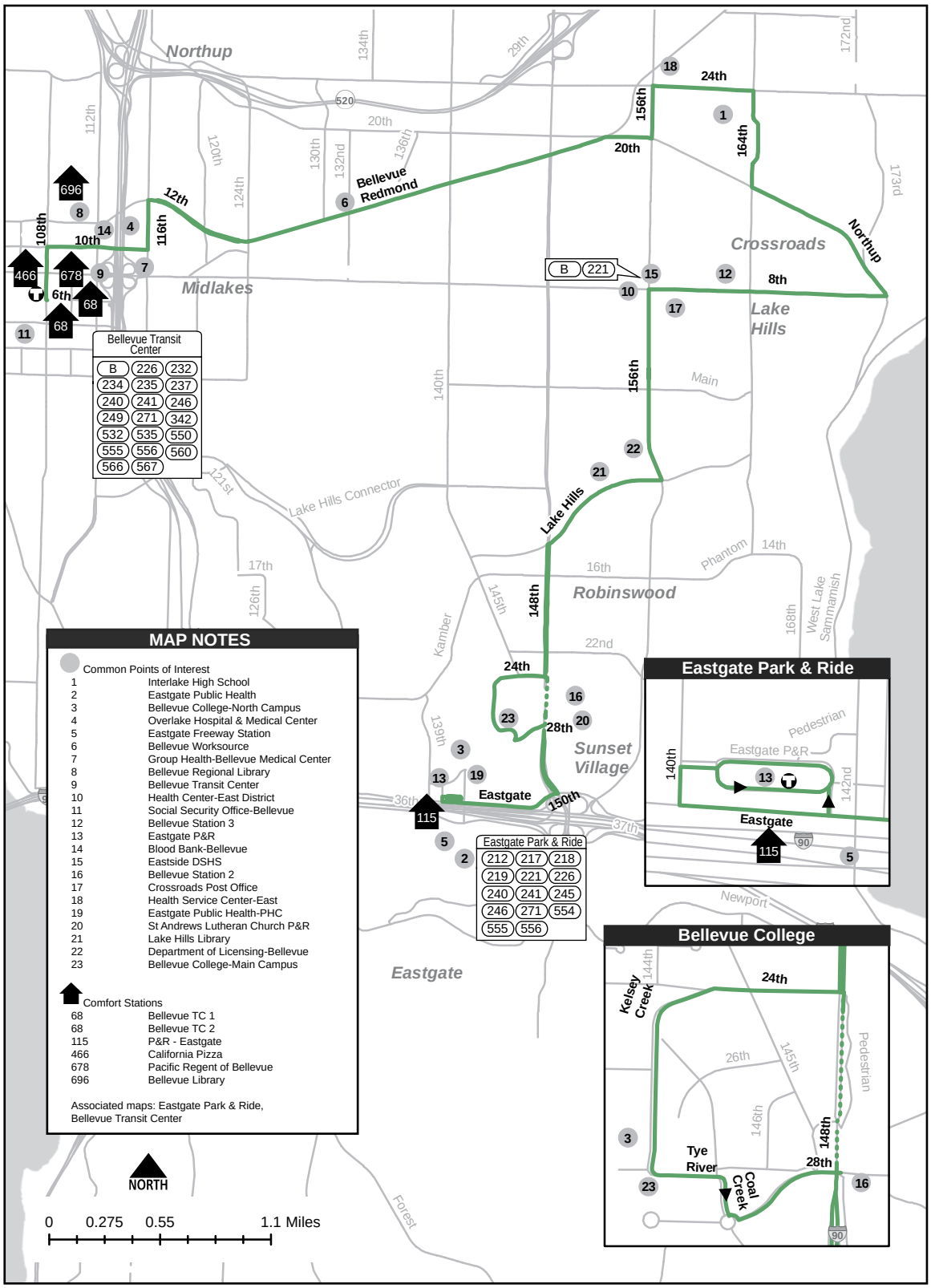

MAP NOTES

Common Points of Interest

1	Interlake High School
2	Eastgate Public Health
3	Bellevue College-North Campus
4	Overlake Hospital & Medical Center
5	Eastgate Freeway Station
6	Bellevue Worksource
7	Group Health-Bellevue Medical Center
8	Bellevue Regional Library
9	Bellevue Transit Center
10	Health Center-East District
11	Social Security Office-Bellevue
12	Bellevue Station 3
13	Eastgate P&R
14	Blood Bank-Bellevue
15	Eastside DSHS
16	Bellevue Station 2
17	Crossroads Post Office
18	Health Service Center-East
19	Eastgate Public Health-PHC
20	St Andrews Lutheran Church P&R
21	Lake Hills Library
22	Department of Licensing-Bellevue
23	Bellevue College-Main Campus

Comfort Stations

68	Bellevue TC 1
68	Bellevue TC 2
115	P&R - Eastgate
466	California Pizza
678	Pacific Regent of Bellevue
696	Bellevue Library

Associated maps: Eastgate Park & Ride, Bellevue Transit Center

Bellevue Transit Center

From: Brown Av NE/Richardson St

♦ Brown Av NE
L NE Ring St
R Main St (SR-203)
L NE Woodinville-Duvall Rd
L Avondale Rd NE
R Avondale Way NE
R NE Redmond Way
R 164 Av NE
L NE 83 St
2 Redmond Transit Center Bay #6
C NE 83 St
R 161 Av NE
L NE 85 St
L 154 Av NE
C W Lk Sammamish Pkwy NE
R enter W/B SR-520
C SR-520
R "NE 51 St" exit
2 NE 51 Freeway Express stop
C Collector/Distributor
R "NE 40 St" exit
C across NE 40 St
2 Freeway Express stop
C enter W/B SR-520
C SR-520
R "108 Av NE" exit
L 108 Av NE
C 112 Av NE
R NE 10 St
L 110 Av NE
R enter Bellevue Transit Center
S (Bay 7 drop off only)

When scheduled from Redmond Transit Center

♦ Layover area A (lanes 1, 2, 3, 4)
R NE 83 St
R 161 Av NE
R NE 85 St
R 164 Av NE
R NE 83 St
2 Redmond Transit Center Bay 6

Duvall

From: Bellevue Transit Center

♦ Bellevue Transit Center Bay 7
2 Bay 11 stop
R 108 Av NE
R NE 10 St
L enter "SR-520 Seattle/Redmond"
R "SR-520 East/Redmond" exit
C SR-520
R "NE 40 St/NE 51 St" exit
2 Freeway Express stop at Overlake Transit Center
C across NE 40 St
C Collector/Distributor
R "NE 51 St" exit
C across NE 51 St
2 Freeway Express stop
C enter E/B SR-520
C SR-520
R "W Lk Sammamish Pkwy NE" exit
L W Lk Samm. Pkwy NE
C 154 Av NE
R NE 85 St
R 161 Av NE
L NE 83 St
2 Redmond Transit Center Bay 2
C NE 83 St
R 164 Av NE
L Cleveland St
R NE Redmond Way
L Avondale Way NE
L Avondale Rd NE
R NE Woodinville-Duvall Rd
R Main St (SR-203)
L Valley St
L Brown Av NE
S (fs Richardson St)

When scheduled to Redmond Transit Center

continue regular route
2 NE 83 St
S (Redmond Transit Center Bay 1 or Bay 2)

When Brown Av NE is blocked at Richardson St (for summer Thursdays Farmers Market)

R Richardson St
L 1 Av NE (first stop sign)
L Ring St (next stop sign)
S ns S Main St - discharge any passengers
C deadhead from Brown/Richardson

Awareness areas

5300 SR-520
6000 and SR 520
S 133 St & I-5 access ramp

To		*Base*	
Bellevue Transit Center	0731	Bellevue Base	04D2
at Redmond TC (Bay 6)	074B		
Duvall	0733		
Redmond TC (Bays 1 & 2)	054E		

Route 232

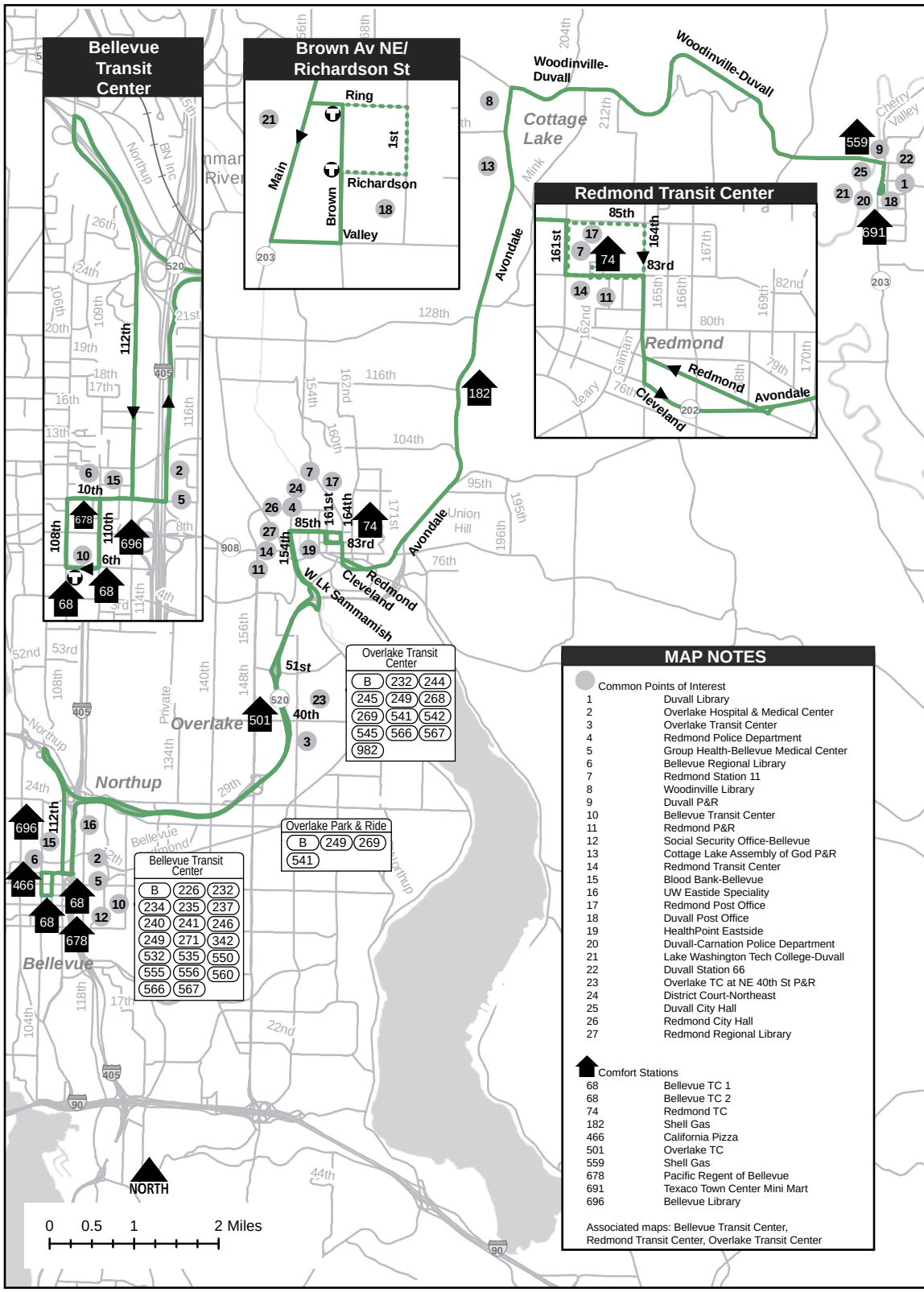

MAP NOTES

Common Points of Interest

1	Duvall Library
2	Overlake Hospital & Medical Center
3	Overlake Transit Center
4	Redmond Police Department
5	Group Health-Bellevue Medical Center
6	Bellevue Regional Library
7	Redmond Station 11
8	Woodinville Library
9	Duvall P&R
10	Bellevue Transit Center
11	Redmond P&R
12	Social Security Office-Bellevue
13	Cottage Lake Assembly of God P&R
14	Redmond Transit Center
15	Blood Bank-Bellevue
16	UW Eastide Speciality
17	Redmond Post Office
18	Duvall Post Office
19	HealthPoint Eastside
20	Duvall-Carnation Police Department
21	Lake Washington Tech College-Duvall
22	Duvall Station 66
23	Overlake TC at NE 40th St P&R
24	District Court-Northeast
25	Duvall City Hall
26	Redmond City Hall
27	Redmond Regional Library

Comfort Stations

68	Bellevue TC 1
68	Bellevue TC 2
74	Redmond TC
182	Shell Gas
466	California Pizza
501	Overlake TC
559	Shell Gas
678	Pacific Regent of Bellevue
691	Texaco Town Center Mini Mart
696	Bellevue Library

Associated maps: Bellevue Transit Center, Redmond Transit Center, Overlake Transit Center

Bellevue Transit Center Bay 10

From: Kenmore Park & Ride

♦ Kenmore P&R
C through P&R
R NE Bothell Way (SR-522)
R 73 Av NE
L NE 181 St
L 68 Av NE
C Juanita Dr NE
L NE 153 Pl
C NE 155 St
C NE 155 Pl
C NE 155 St
R 84 Av NE
L NE 132 St
L 87 Av NE
R NE 134 St
C NE 135 St
C NE 136 St

Safety stop
Farside 93 Av NE and before crest of hill, test brakes and check air pressure (90 lbs.)

C NE 137 St
R 100 Av NE
C NE 120 Pl
C 98 Av NE
C Market St
L Central Way
R 3 St
2 Kirkland Transit Center Bay 3
C 3 St
C State St
R NE 68 St
C Lakeview Dr NE
L Lk Wash Blvd NE
L Northup Way
L 108 Av NE
L enter S Kirkland P&R
2 stop
L Imagine Rd (exit rdwy)
L NE 38 Pl
R 108 Av NE
L Northup Way
R 116 Av NE
R NE 10 St
L 110 Av NE
R NE 6 St
2 Bellevue Transit Center Bay 10

Kenmore Park & Ride

From: Bellevue Transit Center Bay 10

♦ Bellevue Transit Center Bay 10
C NE 6 St
R 108 Av NE
R NE 10 St
L 116 Av NE
L Northup Way
R 108 Av NE
L enter S Kirkland P&R
2 stop
L Imagine Rd (exit rdwy)
R NE 38 Pl
R Lk Wash Blvd NE
R Lakeview Dr NE
C NE 68 St
L State St
C 3 St
2 Kirkland Transit Center Bay 2
C 3 St
L Central Way
R Market St
C 98 Av NE
C NE 120 Pl
C 100 Av NE
L NE 137 St
C NE 136 St
C NE 134 St
L 87 Av NE
R NE 132 St
R 84 Av NE
L NE 155 St
C NE 155 PL
C NE 155 St
C NE 153 Pl
R Juanita Dr NE
C 68 Av NE
R NE 181 St
R enter Kenmore P&R
S

When scheduled from S Kirkland P&R/ S Kirkland P&R layover
♦ S Kirkland P&R layover
C regular route

Route 234 is grouped with Route 235

To		*Base*	
Bellevue Transit Center (Bay 10)	00E4	Bellevue Base	04D2
at Kirkland Transit Center	00E5		
Kenmore	0660		
at Kirkland Transit Center	02C0		

Awareness areas
10800 Northup Way

Route 234

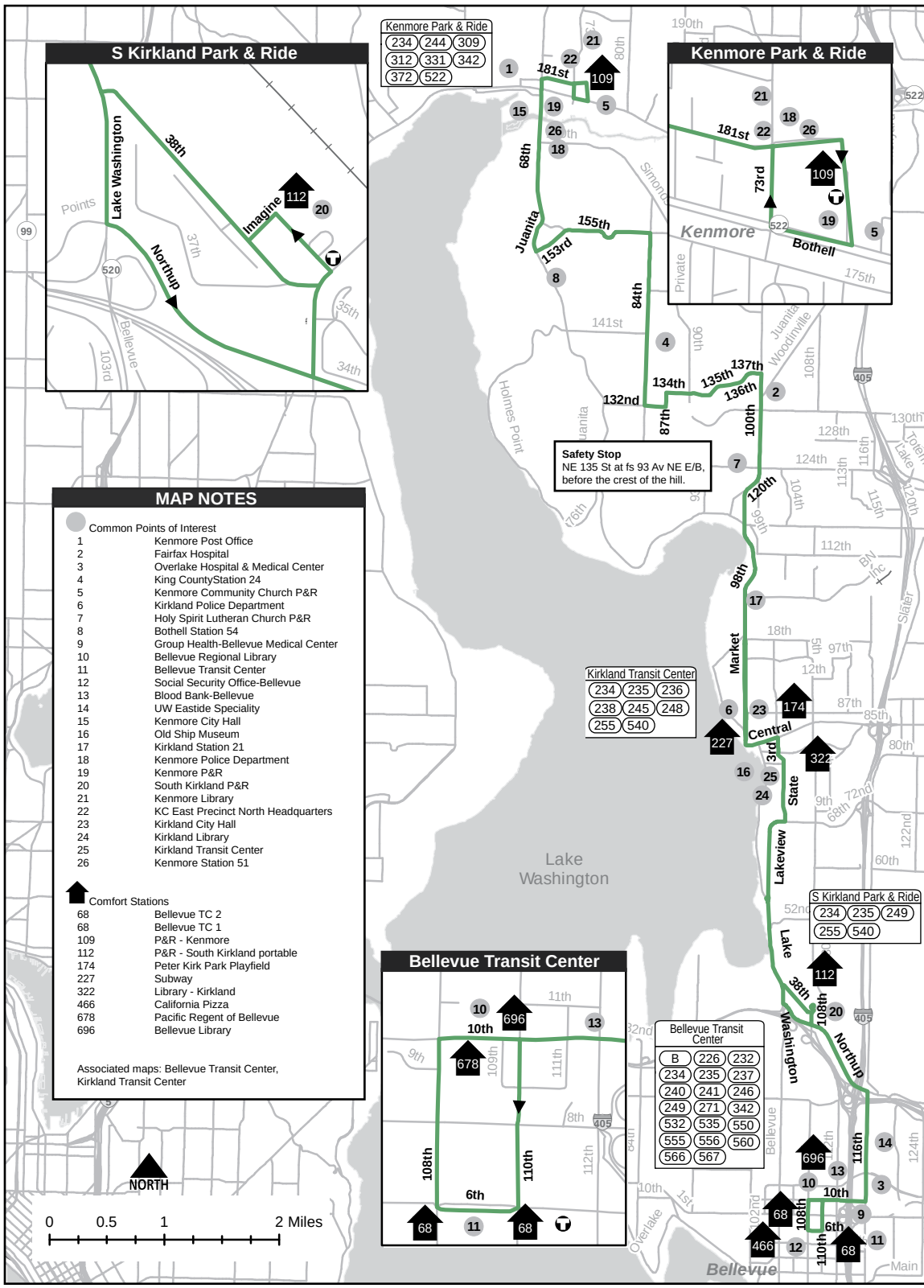

MAP NOTES

Common Points of Interest

1	Kenmore Post Office
2	Fairfax Hospital
3	Overlake Hospital & Medical Center
4	King CountyStation 24
5	Kenmore Community Church P&R
6	Kirkland Police Department
7	Holy Spirit Lutheran Church P&R
8	Bothell Station 54
9	Group Health-Bellevue Medical Center
10	Bellevue Regional Library
11	Bellevue Transit Center
12	Social Security Office-Bellevue
13	Blood Bank-Bellevue
14	UW Eastide Speciality
15	Kenmore City Hall
16	Old Ship Museum
17	Kirkland Station 21
18	Kenmore Police Department
19	Kenmore P&R
20	South Kirkland P&R
21	Kenmore Library
22	KC East Precinct North Headquarters
23	Kirkland City Hall
24	Kirkland Library
25	Kirkland Transit Center
26	Kenmore Station 51

Comfort Stations

68	Bellevue TC 2
68	Bellevue TC 1
109	P&R - Kenmore
112	P&R - South Kirkland portable
174	Peter Kirk Park Playfield
227	Subway
322	Library - Kirkland
466	California Pizza
678	Pacific Regent of Bellevue
696	Bellevue Library

Associated maps: Bellevue Transit Center, Kirkland Transit Center

Totem Lake

From: Bellevue Transit Center Bay 10

- ♦ Bellevue Transit Center Bay 10
- C NE 6 St
- R 108 Av NE
- R NE 10 St
- L 116 Av NE
- L Northup Way
- R 108 Av NE
- L enter S Kirkland P&R
- 2 stop
- L Imagine Rd (exit rdwy)
- R NE 38 Pl
- R Lk Wash Blvd NE
- R Lakeview Dr NE
- C NE 68 St
- L State St
- C 3 St
- 2 Kirkland Transit Center Bay 2
- C 3 St
- R Central Way
- C NE 85 St
- L 124 Av NE
- C Totem Lk Blvd
- R 120 Av NE
- R NE 128 St
- R Totem Lake Transit Center rdwy (transit only)
- C clockwise on transit center rdwy
- 2 Bay 1
- C through transit center
- L NE 128 St
- R 116 Way NE
- L enter Kingsgate P&R
- S

Bellevue Transit Center Bay 10

From: Kingsgate Park & Ride

- ♦ Kingsgate P&R
- R 116 Way NE
- L NE 128 St
- R Totem Lake Transit Center rdwy (transit only)
- C clockwise on transit center rdwy
- 2 Bay 2
- C through transit center
- L NE 128 St
- L 120 Av NE
- L Totem Lk Blvd
- C 124 Av NE
- R NE 85 St
- C Central Way
- L 3 St
- 2 Kirkland Transit Center Bay 3
- C 3 St
- C State St
- R NE 68 St
- C Lakeview Dr NE
- L Lk Wash Blvd NE
- L Northup Way
- L 108 Av NE
- L enter S Kirkland P&R
- 2 stop
- L Imagine Rd (exit rdwy)
- L NE 38th Pl
- R 108 Av NE
- L Northup Way
- R 116 Av NE
- R NE 10 St
- L 110 Av NE
- R NE 6 St
- 2 Bellevue Transit Center Bay 10

Route 235 is grouped with Route 234

To		*Base*	
Kingsgate Park and Ride	00E7	Bellevue Base	04D2
at Kingsgate	00E8		
Bellevue Transit Center	00EA		
at Kirkland Transit Center	00EB		

Awareness areas
10800 Northup Way

Route 235

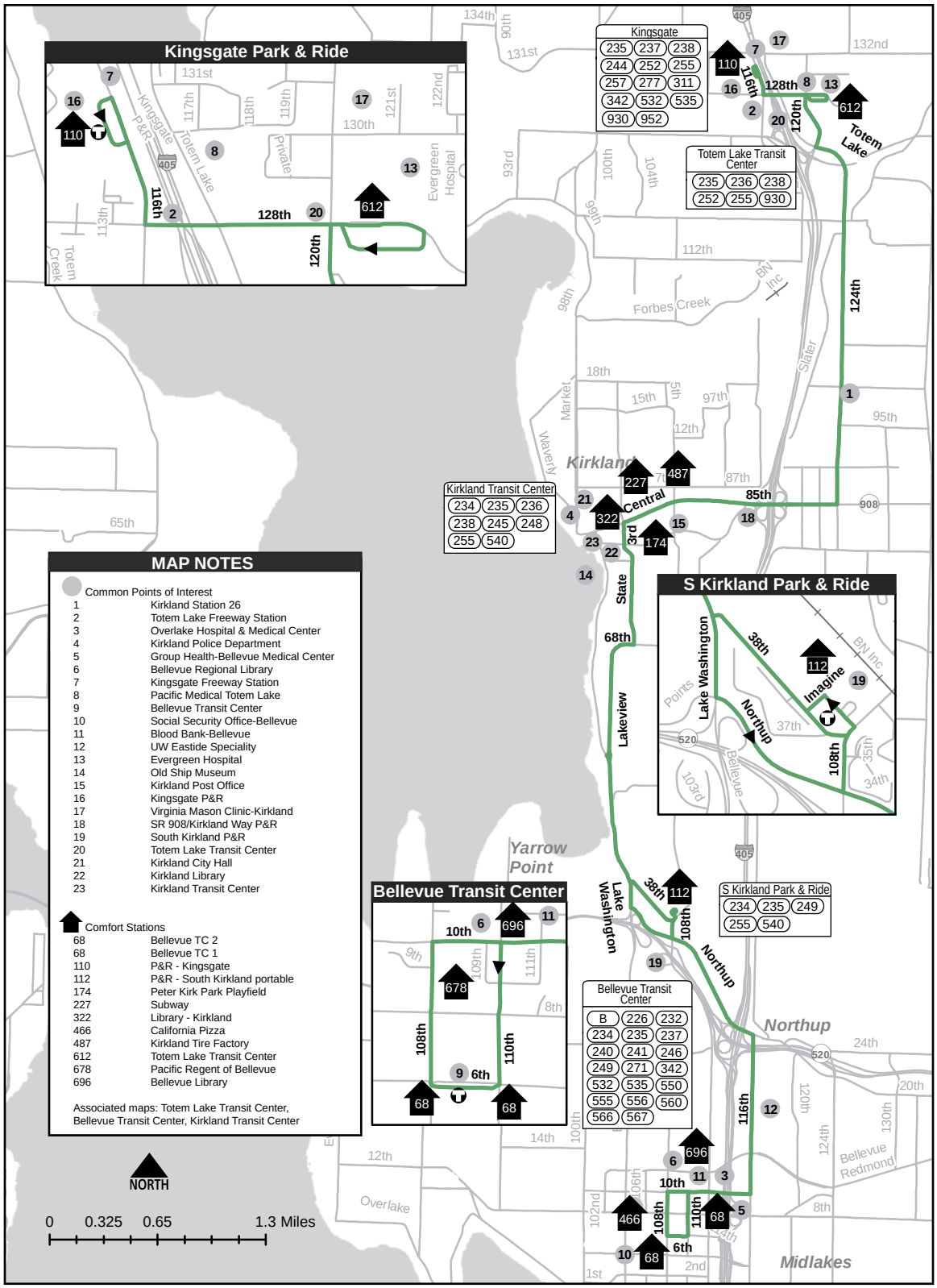

MAP NOTES

Common Points of Interest

1	Kirkland Station 26
2	Totem Lake Freeway Station
3	Overlake Hospital & Medical Center
4	Kirkland Police Department
5	Group Health-Bellevue Medical Center
6	Bellevue Regional Library
7	Kingsgate Freeway Station
8	Pacific Medical Totem Lake
9	Bellevue Transit Center
10	Social Security Office-Bellevue
11	Blood Bank-Bellevue
12	UW Eastide Speciality
13	Evergreen Hospital
14	Old Ship Museum
15	Kirkland Post Office
16	Kingsgate P&R
17	Virginia Mason Clinic-Kirkland
18	SR 908/Kirkland Way P&R
19	South Kirkland P&R
20	Totem Lake Transit Center
21	Kirkland City Hall
22	Kirkland Library
23	Kirkland Transit Center

Comfort Stations

68	Bellevue TC 2
68	Bellevue TC 1
110	P&R - Kingsgate
112	P&R - South Kirkland portable
174	Peter Kirk Park Playfield
227	Subway
322	Library - Kirkland
466	California Pizza
487	Kirkland Tire Factory
612	Totem Lake Transit Center
678	Pacific Regent of Bellevue
696	Bellevue Library

Associated maps: Totem Lake Transit Center, Bellevue Transit Center, Kirkland Transit Center

Kirkland Transit Center

From: Woodinville Park & Ride

- ♦ NE 179 St (E/B)
- R N-S rdwy
- R E-W rdwy
- C NE 178 Pl (across 140 Av NE)
- L 138 Pl NE
- L NE 175 St
- R 140 Av NE
- R NE 171 St
- C 131 Av NE
- L SR-202 (NE 175 St)
- R NE Woodinville Dr
- L Brickyard NE
- C Juanita-Woodinville Way NE
- R Juanita-Woodinville Way NE (at NE 160 St/ 116 Av NE)
- L enter S/B I-405 (keep right)
- R bus only rdwy (loop roadway next to Brickyard P&R)
- R Juanita-Woodinville Way NE
- C NE 160 St
- R 119 Av NE
- C 119 Pl NE
- L NE 144 St
- C NE 143 St
- R 132 Av NE
- R NE 132 St
- L 120 Av NE
- L NE 128 St
- R Totem Lake Transit Center (eastern rdwy)
- C clockwise transit center rdwy
- 2 Bay 2
- C through transit center
- L NE 128 St
- L 120 Av NE
- L Totem Lake Blvd
- C 124 Av NE
- R NE 116 St
- L 98 Av NE
- L Market St
- L 18 Av
- R 3 St
- 2 Kirkland Transit Center Bay 4
- S (Interlined w/Rt.238)

When laying at Woodinville P&R E-W Rdwy

- ♦ E-W Rdwy
- R 140 Av NE
- R NE 179 St
- R N-S Rdwy
- 2 Main P&R stop
- C regular route

Woodinville Park & Ride

From: Kirkland Transit Center

- ♦ Kirkland Transit Center Bay 1
- C 3 St
- L 18 Av
- R Market St
- C 98 Av NE
- R NE 116 St
- L 124 Av NE
- C Totem Lake Blvd
- R 120 Av NE
- R NE 128 St
- R Totem Lake Transit Center (eastern rdwy)
- C clockwise transit cneter rdwy
- 2 Bay 1
- C through transit center
- L NE 128 St
- R 120 Av NE
- R NE 132 St
- L 132 Av NE
- L NE 143 St
- C NE 144 St
- R 119 Pl NE
- C 119 Av NE
- L NE 160 St
- C Juanita-Woodinville Way NE
- L enter S/B I-405 (keep right)
- R bus only rdwy (loop rdwy next to Brickyard P&R)
- R Juanita-Woodinville Way NE
- L Juanita-Woodinville Way NE (at NE 160 St/ 116 Av NE)
- C Brickyard NE
- R NE Woodinville Dr
- L SR 202 (NE 175 St)
- R 131 Av NE
- C NE 171 St
- L 140 Av NE
- L NE 175 St
- R 138 Pl NE
- R NE 178 Pl
- L 140 Av NE
- R NE 179 St
- S

If zone on NE 179 St is blocked

- R N-S Rdwy
- 2 Main P&R stop (only if passengers are still on coach)
- R N-S Rdwy
- S

Route 236 is grouped with Route 238

To		Base	
Woodinville	0747	Bellevue Base	04D2
Kirkland	0743		

Route 236

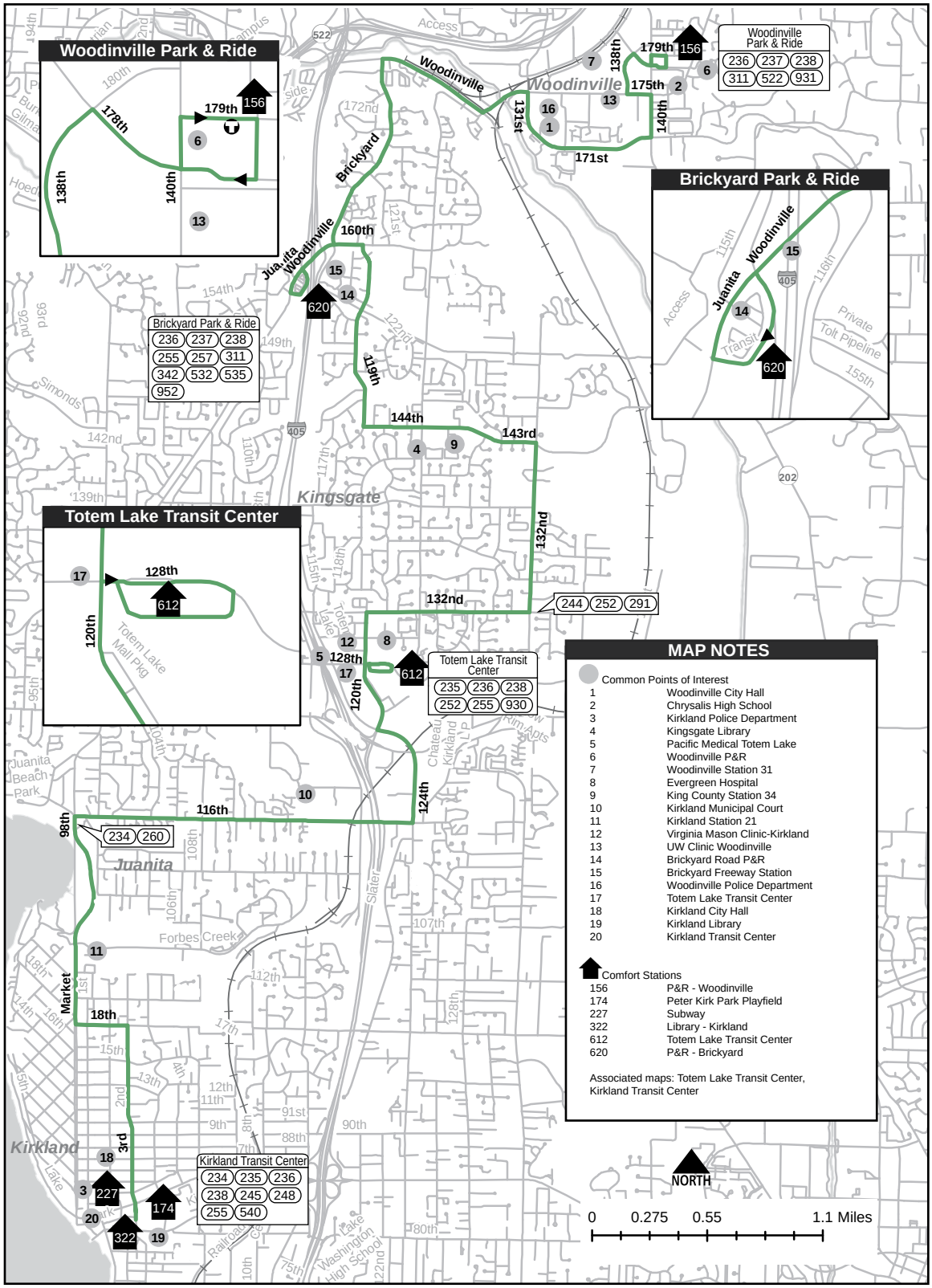

MAP NOTES

Common Points of Interest

1	Woodinville City Hall
2	Chrysalis High School
3	Kirkland Police Department
4	Kingsgate Library
5	Pacific Medical Totem Lake
6	Woodinville P&R
7	Woodinville Station 31
8	Evergreen Hospital
9	King County Station 34
10	Kirkland Municipal Court
11	Kirkland Station 21
12	Virginia Mason Clinic-Kirkland
13	UW Clinic Woodinville
14	Brickyard Road P&R
15	Brickyard Freeway Station
16	Woodinville Police Department
17	Totem Lake Transit Center
18	Kirkland City Hall
19	Kirkland Library
20	Kirkland Transit Center

Comfort Stations

156	P&R - Woodinville
174	Peter Kirk Park Playfield
227	Subway
322	Library - Kirkland
612	Totem Lake Transit Center
620	P&R - Brickyard

Associated maps: Totem Lake Transit Center, Kirkland Transit Center

Bellevue Transit Center Bay 10

From: Woodinville Park & Ride

- ♦ NE 179 St (E/B)
- R N-S rdwy
- R E-W rdwy
- C NE 178 Pl (across 140 Av)
- L 138 Pl NE
- R NE 175 St
- R 131 Av NE (SR-202)
- C 132 Av NE (SR-202)
- L enter W/B SR-522
- C SR-522
- R exit to S/B I-405
- C I-405
- R "NE 160 St" Exit (#22)
- 2 NE 160 St freeway stop
- C enter S/B I-405 (left to HOV lane)
- C I-405 HOV lane
- L "NE 128 St" transit exit
- C enter S/B I-405 HOV lane
- C I-405 HOV lane
- L "NE 6 St" HOV exit
- R NE 6 St
- C enter Bellevue Transit Center
- S (Bay 10 drop off only)

When laying at Woodinville P&R E-W Roadway

- ♦ E-W Rdwy
- R 140 Av NE
- R NE 179 St
- R N-S Rdwy
- 2 Main P&R stop
- C regular route

Woodinville Park & Ride

From: 116 Av NE/NE 2 Pl

- ♦ 116 Av NE ("Make no stops until Bellevue Transit Center")
- L NE 4 St
- R 108 Av NE
- R enter Bellevue Transit Center (Bay 4)
- C NE 6 St
- L I-405 HOV N/B entrance ramp
- C I-405 HOV lane
- L "NE 128 St" transit exit
- C enter N/B HOV lane
- C I-405 HOV lane (move right to regular lanes)
- R "NE 160 St" Exit (#22)
- C I-405 ramp N/B
- C I-405
- R "SR-522 East/SR-202/ Monroe/Wenatchee" Exit (#23A)
- C SR-522
- R "SR-202 East/ Woodinville/Redmond" exit
- C "Transit Only" lane
- R 132 Av NE (SR-202)
- C 131 Av NE (SR-202)
- L NE 175 St
- L 138 Pl NE
- R NE 178 Pl
- L 140 Av NE
- R NE 179 St
- R N-S rdwy
- S

Layover instructions
If layover on NE 179 St is blocked, layover on East side of Woodinville P&R N-S Roadway OR on Woodinville P&R E-W Roadway.

To		*Base*	
Bellevue Transit Center	02BE	Bellevue Base	04D2
Woodinville Park & Ride	02BC		

Route 237

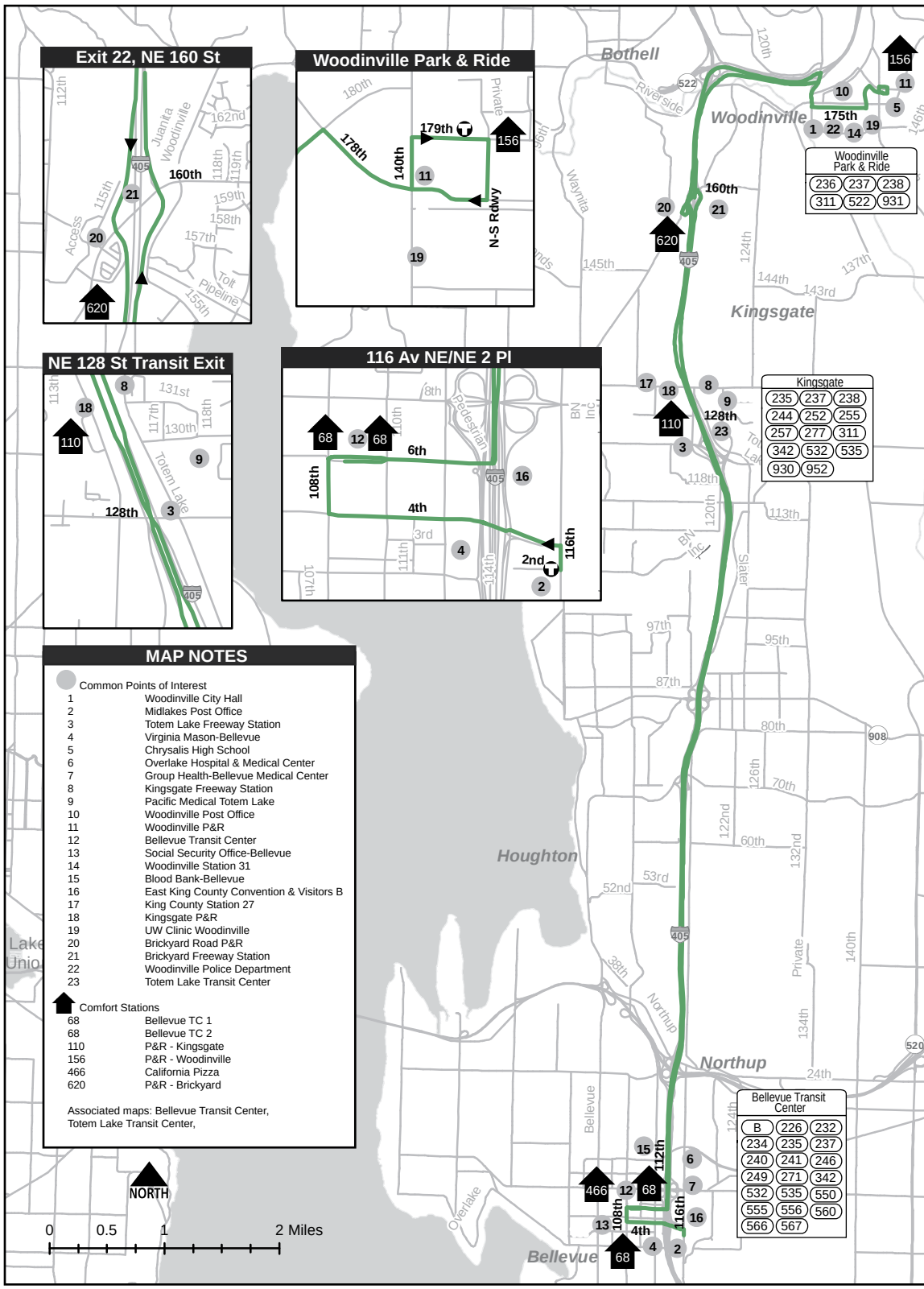

Exit 22, NE 160 St
Woodinville Park & Ride
NE 128 St Transit Exit
116 Av NE/NE 2 Pl
Bothell
Woodinville
Kingsgate
Houghton
Northup
Bellevue
Woodinville Park & Ride
236 237 238
311 522 931
Kingsgate
235 237 238
244 252 255
257 277 311
342 532 535
930 952
Bellevue Transit Center
B 226 232
234 235 237
240 241 246
249 271 342
532 535 550
555 556 560
566 567
MAP NOTES
Common Points of Interest
1 Woodinville City Hall
2 Midlakes Post Office
3 Totem Lake Freeway Station
4 Virginia Mason-Bellevue
5 Chrysalis High School
6 Overlake Hospital & Medical Center
7 Group Health-Bellevue Medical Center
8 Kingsgate Freeway Station
9 Pacific Medical Totem Lake
10 Woodinville Post Office
11 Woodinville P&R
12 Bellevue Transit Center
13 Social Security Office-Bellevue
14 Woodinville Station 31
15 Blood Bank-Bellevue
16 East King County Convention & Visitors B
17 King County Station 27
18 Kingsgate P&R
19 UW Clinic Woodinville
20 Brickyard Road P&R
21 Brickyard Freeway Station
22 Woodinville Police Department
23 Totem Lake Transit Center
Comfort Stations
68 Bellevue TC 1
68 Bellevue TC 2
110 P&R - Kingsgate
156 P&R - Woodinville
466 California Pizza
620 P&R - Brickyard
Associated maps: Bellevue Transit Center,
Totem Lake Transit Center,
NORTH
0 0.5 1 2 Miles

Kirkland Transit Center

From: Woodinville Park & Ride

♦ NE 179 St (E/B)
R N-S rdwy through P&R
R E-W rdwy
C NE 178 Pl (across 140 Av)
L 138 Pl NE
R NE 175 St
R 131 Av NE (SR-202)
C 132 Av NE
L NE 180 St
C 120 Av NE
L NE 195 St
L Beardslee Blvd
L 110 Av NE
L Upper Campus Loop (first rdwy past Campus Way NE)
2 stop
C Upper Campus Loop
L Campus Way NE
R 110 Av NE
L Beardslee Blvd
R NE 185th St
L 102 Av NE
L E Riverside Dr
R Brickyard Rd NE
C Juanita-Woodinville Way NE
R Juanita-Woodinville Way NE (at NE 160 St/ 116 Av NE)
L 100 Av NE
L NE 132 St
R 116 Way NE
R enter Kingsgate P&R
C through P&R
R 116 Way NE
L NE 128 St
R Totem Lake Transit Center rdwy
C transit center rdwy
2 Bay 2
C through transit center
L NE 128 St
L 120 Av NE
L Totem Lake Blvd
C 124 Av NE
L NE 120 St
C 132 Av NE
R NE 80 St
L 116 Av NE
L NE 70 Pl
R enter Houghton P&R
R "Bus Only" W/B rdwy
2 Bay 2
R 116 Av NE
L NE 70 Pl
C NE 72 Pl
C NE 68 St
R State St
C 3 St
2 Kirkland Transit Center Bay 1
S

When scheduled from UW-Bothell (weekends only)

♦ South campus layover
C Campus Way NE
L 110 Av NE
L Upper campus loop (first roadway past Campus Way NE)
2 stop
C regular route

Woodinville Park & Ride

From: Kirkland Transit Center

♦ Kirkland Transit Center Bay 4
C 3 St
C State St
L NE 68 St
C NE 72 Pl
C NE 70 Pl
R enter Houghton P&R
R "Bus Only" W/B lane
R 116 Av NE
2 Bay 1
R NE 80 St
L 132 Av NE
C NE 120 St
R 124 Av NE
C Totem Lake Blvd
R 120 Av NE
R NE 128 St
R Totem Lake Transit Center rdwy
C clockwise on transit center rdwy
2 Bay 1
C through transit center
L NE 128 St
R 116 Way NE
L enter Kingsgate P&R
C through P&R
L 116 Way NE
L NE 132 St
R 100 Av NE
R Juanita-Woodinville Way NE
L Juanita-Woodinville Way NE (at NE 160 St/ 116 Av NE)
C Brickyard Rd
L East Riverside Dr
R 102 Av NE
R NE 185 St
L Beardslee Blvd
R 110 Av NE
L Upper campus loop (first roadway past Campus Way NE)
2 stop
C Upper Campus Loop
L Campus Way NE
R 110 Av NE
R Beardslee Blvd
R NE 195 St
R 120 Av NE
C NE 180 St
R 132 Av NE
C 131 Av NE (SR-202)
L NE 175 St
L 138 Pl NE
R NE 178 Pl
L 140 Av NE
R NE 179 St
S

When scheduled to UW Bothell (weekends Only)

operate regular route

2 Upper Campus loop
R Campus Way NE
2 mid-campus stop just south of overhead pedestrian bridge
L 113 Av NE
2 South campus layover.

Route 238 is grouped with Route 236

To		Base	
Kirkland	0756	Bellevue Base	04D2
Woodinville	005A		

Route 238

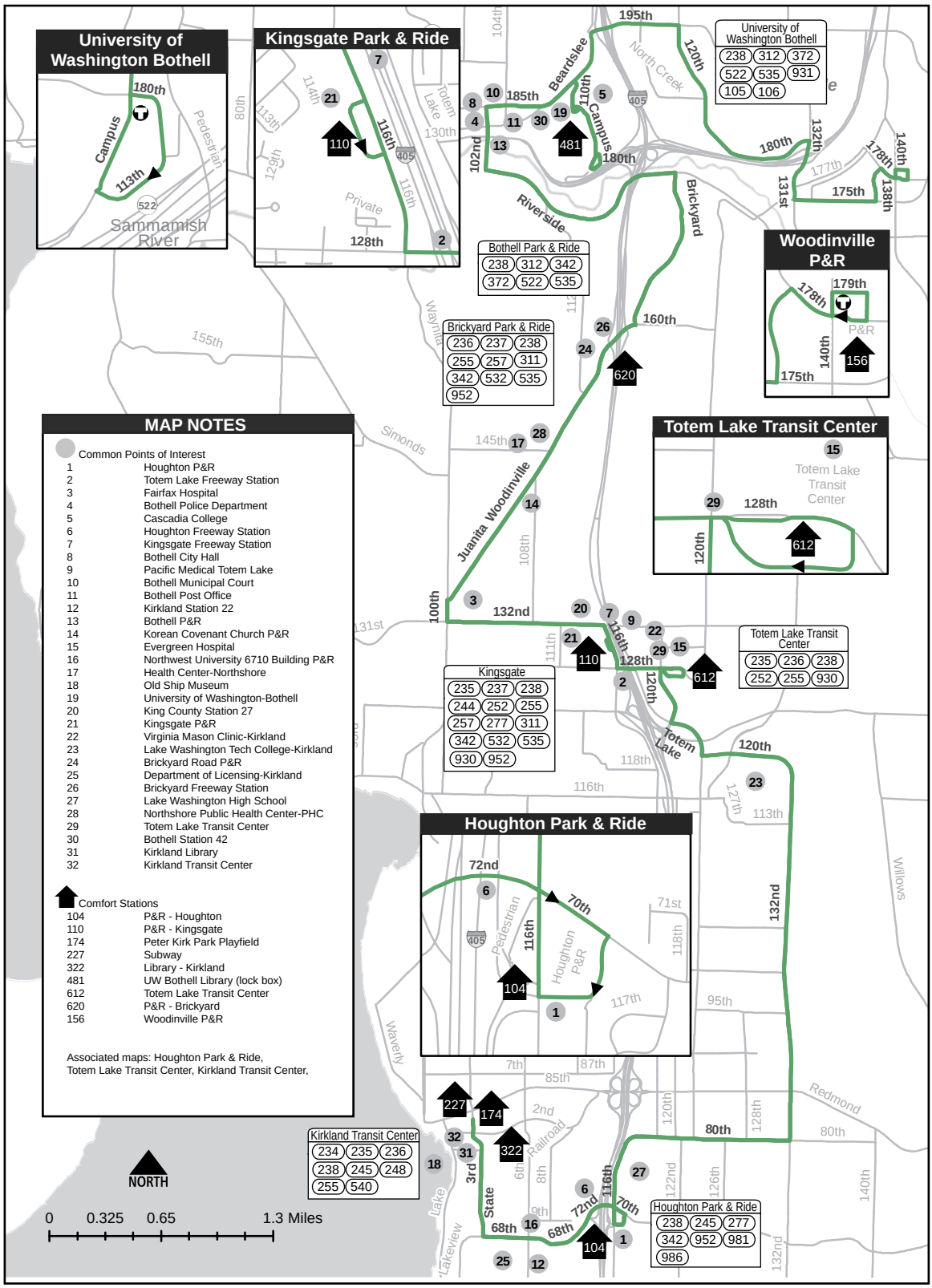
University of Washington Bothell
Kingsgate Park & Ride
Woodinville P&R
Totem Lake Transit Center
Houghton Park & Ride
University of Washington Bothell
238 312 372
522 535 931
105 106
Bothell Park & Ride
238 312 342
372 522 535
Brickyard Park & Ride
236 237 238
255 257 311
342 532 535
952
Kingsgate
235 237 238
244 252 255
257 277 311
342 532 535
930 952
Totem Lake Transit Center
235 236 238
252 255 930
Kirkland Transit Center
234 235 236
238 245 248
255 540
Houghton Park & Ride
238 245 277
342 952 981
986
MAP NOTES
Common Points of Interest
1 Houghton P&R
2 Totem Lake Freeway Station
3 Fairfax Hospital
4 Bothell Police Department
5 Cascadia College
6 Houghton Freeway Station
7 Kingsgate Freeway Station
8 Bothell City Hall
9 Pacific Medical Totem Lake
10 Bothell Municipal Court
11 Bothell Post Office
12 Kirkland Station 22
13 Bothell P&R
14 Korean Covenant Church P&R
15 Evergreen Hospital
16 Northwest University 6710 Building P&R
17 Health Center-Northshore
18 Old Ship Museum
19 University of Washington-Bothell
20 King County Station 27
21 Kingsgate P&R
22 Virginia Mason Clinic-Kirkland
23 Lake Washington Tech College-Kirkland
24 Brickyard Road P&R
25 Department of Licensing-Kirkland
26 Brickyard Freeway Station
27 Lake Washington High School
28 Northshore Public Health Center-PHC
29 Totem Lake Transit Center
30 Bothell Station 42
31 Kirkland Library
32 Kirkland Transit Center
Comfort Stations
104 P&R - Houghton
110 P&R - Kingsgate
174 Peter Kirk Park Playfield
227 Subway
322 Library - Kirkland
481 UW Bothell Library (lock box)
612 Totem Lake Transit Center
620 P&R - Brickyard
156 Woodinville P&R
Associated maps: Houghton Park & Ride,
Totem Lake Transit Center, Kirkland Transit Center,
NORTH
0 0.325 0.65 1.3 Miles

Renton

From: Bellevue Transit Center

♦ Bellevue Transit Center Bay 1
C 108 Av NE
L NE 4 St
R 112 Av NE
C 112 Av SE
L SE 8 St
R Lake Hills Connector
R Richards Rd
L SE 26 St
R 139 Av SE
L SE 32 St
R 140 Av SE
L enter P&R bus loop
2 Bay 2
C bus loop exit
L 140 Av SE
R SE Eastgate Way
L Richards Rd SE
C Factoria Blvd SE
R Coal Creek Pkwy SE
L 119 Av SE

Slow order
20 mph or less on 119 Av SE between SE 48 St & SE 60 St

L SE 60 St
R 123 Av SE
L Newcastle Way
R Newcastle Golf Club Rd
L Coal Creek Pkwy SE
C Duvall Av NE
R NE Sunset Blvd
L Union Av NE
R NE 12 St
L NE Sunset Blvd
C NE Park Dr
C N Park Dr
C Logan Av N
L Park Av N
R Bronson Way N
C Bronson Way S
R S 2 St
L Logan Av S
L E-W rdwy
2 Renton Transit Center Bay 3
L Burnett Av S
R S Tobin St
R Williams Av S
S

When scheduled to Renton Transit Center Bay 3
operate regular route

2 Renton Transit Center
S Bay 3

When scheduled from 106 Av NE/NE 8 St

♦ 106 Av NE
R NE 8 St
R 108 Av NE
2 Bay 1
C regular route

Bellevue Transit Center

From: Williams Av S/S 2 St

♦ Williams Av S
R S 2 St
L Logan Av S
L E-W rdwy
2 Renton Transit Center Bay 4
R Burnett Av S
L S 3 St
L Houser Way S
L Mill Av S
R Bronson Way S
C Bronson Way N
L Park Av N
R Logan Av N
C N Park Dr
C NE Park Dr
C NE Sunset Blvd
R NE 12 St
L Union Av NE
R NE Sunset Blvd
L Duvall Av NE
C Coal Creek Pkwy SE
R Newcastle Golf Club Rd
L Newcastle Way
R 123 Av SE
L SE 60 St
R 119 Av SE

Slow order
20 mph or less on 119 Av SE between SE 60 St & SE 48 St

R Coal Creek Pkwy SE
L Factoria Blvd SE
C Richards Rd
R SE Eastgate Way
L 140 Av SE
R enter P&R
C through P&R bus loop
2 Bay 1
C bus loop exit
R 140 Av SE
L SE 32 St
R 139 Av SE
L SE 26 St
R Richards Rd
L Lake Hills Connector
L SE 8 St
R 112 Av SE
C 112 Av NE
L NE 4 St
R 106 Av NE
R NE 8 St
R 108 Av NE
S Bellevue Transit Center Bay 1 (back of bay)

When scheduled from Renton Transit Center Bay 4
operate regular route

2 Renton Transit Center
♦ Bay 4

When scheduled from 132 Pl SE/Newcastle Way

♦ Newcastle Way
C regular route

When scheduled to 106 Av NE/NE 8 St (deadhead)

C 108 Av NE
R NE 4 St
R 106 Av NE
S (nearside NE 8 St)

To		Base	
Renton	079C	Bellevue Base	04D2
Bellevue Transit Center	05E5		

Route 240

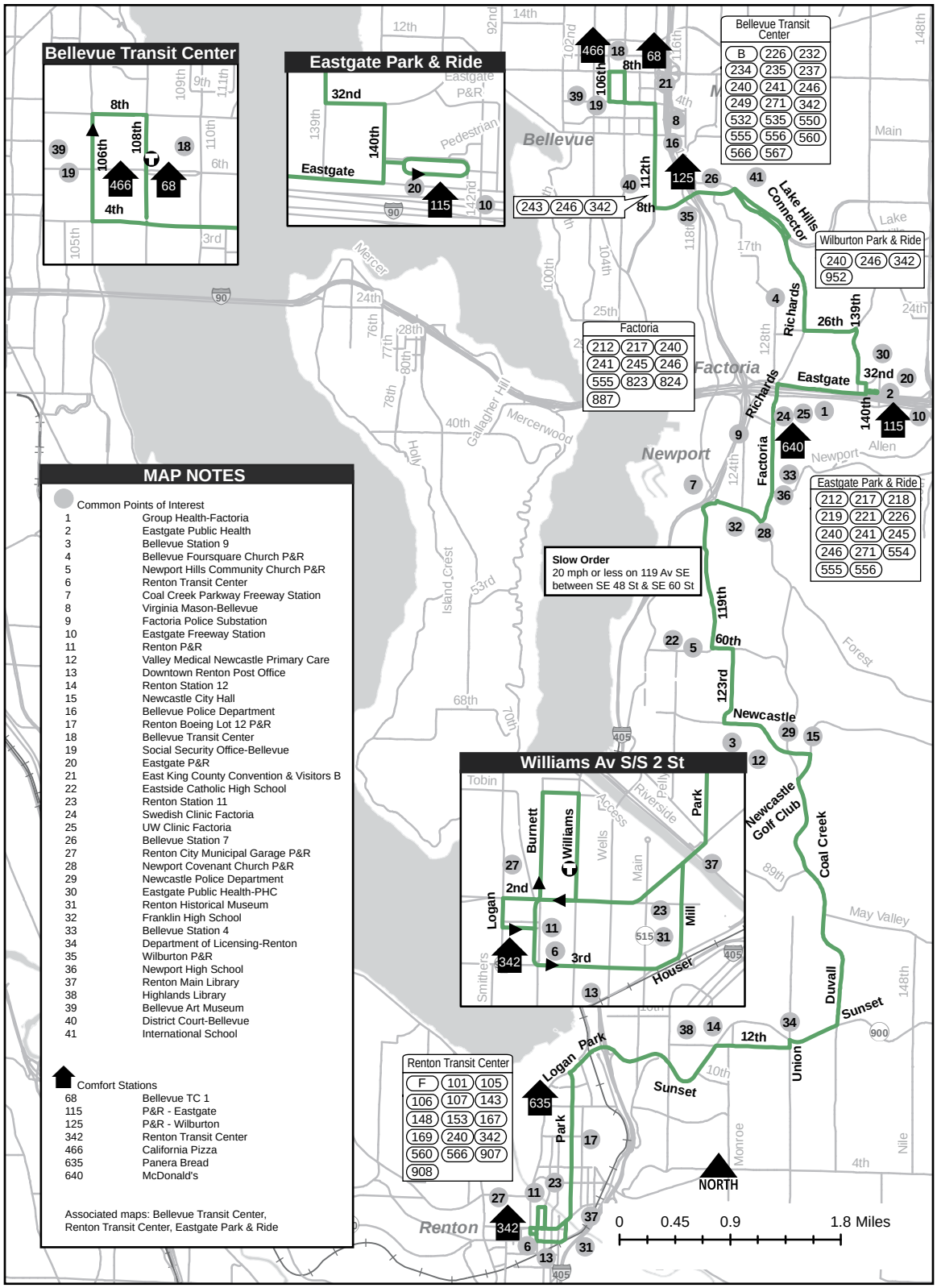

MAP NOTES

Common Points of Interest

1	Group Health-Factoria
2	Eastgate Public Health
3	Bellevue Station 9
4	Bellevue Foursquare Church P&R
5	Newport Hills Community Church P&R
6	Renton Transit Center
7	Coal Creek Parkway Freeway Station
8	Virginia Mason-Bellevue
9	Factoria Police Substation
10	Eastgate Freeway Station
11	Renton P&R
12	Valley Medical Newcastle Primary Care
13	Downtown Renton Post Office
14	Renton Station 12
15	Newcastle City Hall
16	Bellevue Police Department
17	Renton Boeing Lot 12 P&R
18	Bellevue Transit Center
19	Social Security Office-Bellevue
20	Eastgate P&R
21	East King County Convention & Visitors B
22	Eastside Catholic High School
23	Renton Station 11
24	Swedish Clinic Factoria
25	UW Clinic Factoria
26	Bellevue Station 7
27	Renton City Municipal Garage P&R
28	Newport Covenant Church P&R
29	Newcastle Police Department
30	Eastgate Public Health-PHC
31	Renton Historical Museum
32	Franklin High School
33	Bellevue Station 4
34	Department of Licensing-Renton
35	Wilburton P&R
36	Newport High School
37	Renton Main Library
38	Highlands Library
39	Bellevue Art Museum
40	District Court-Bellevue
41	International School

Comfort Stations

68	Bellevue TC 1
115	P&R - Eastgate
125	P&R - Wilburton
342	Renton Transit Center
466	California Pizza
635	Panera Bread
640	McDonald's

Associated maps: Bellevue Transit Center, Renton Transit Center, Eastgate Park & Ride

Eastgate Park & Ride

From: Bellevue Transit Center

♦ Bellevue Transit Center Bay 1
C 108 Av NE
C 108 Av SE
L Bellevue Way SE
L north entrance S Bellevue P&R
C through P&R
2 P&R Bay #2 (southbound)
L Bellevue Way SE
L enter E/B I-90 (under I-405)
R "Richards Rd/Factoria Blvd" Exit (#10B)
R Factoria Blvd SE
L SE Newport Way
L Allen Rd
L 146 Av SE
L SE 36 St
R 142 Pl SE
L SE 32 St
L 140 Av SE
L enter P&R
C through bus loop
S (Bay 2)

When scheduled to Eastgate P&R Bay 1
S (Bay 1)

When scheduled to Eastgate P&R layover
C through P&R loop
2 layover A

Bellevue Transit Center

From: Eastgate Park & Ride

♦ layover A
C through bus loop to Bay 1
C bus loop exit
R 140 Av SE
R SE 32 St
R 142 Pl SE
L SE 36 St
R 146 Av SE
R Allen Rd
R SE Newport Way
R Factoria Blvd SE
C Richards Rd
L enter W/B I-90 (SE Eastgate Way)
C W/B I-90
R "Bellevue Way SE" Exit (#9)
C Bellevue Way SE
2 P&R Bay #1 (northbound)
C Bellevue Way SE
R 108 Av SE
C 108 Av NE
R NE 4 St
L 110 Av NE
L NE 6 St (Bellevue Transit Center)
S Bay 11

Awareness areas
200 108th Av NE

Route 241 is grouped with Route 226

To		*Base*	
Eastgate Park and Ride	00FE	Bellevue Base	04D2
Bellevue Transit Center	00FA		

Route 241

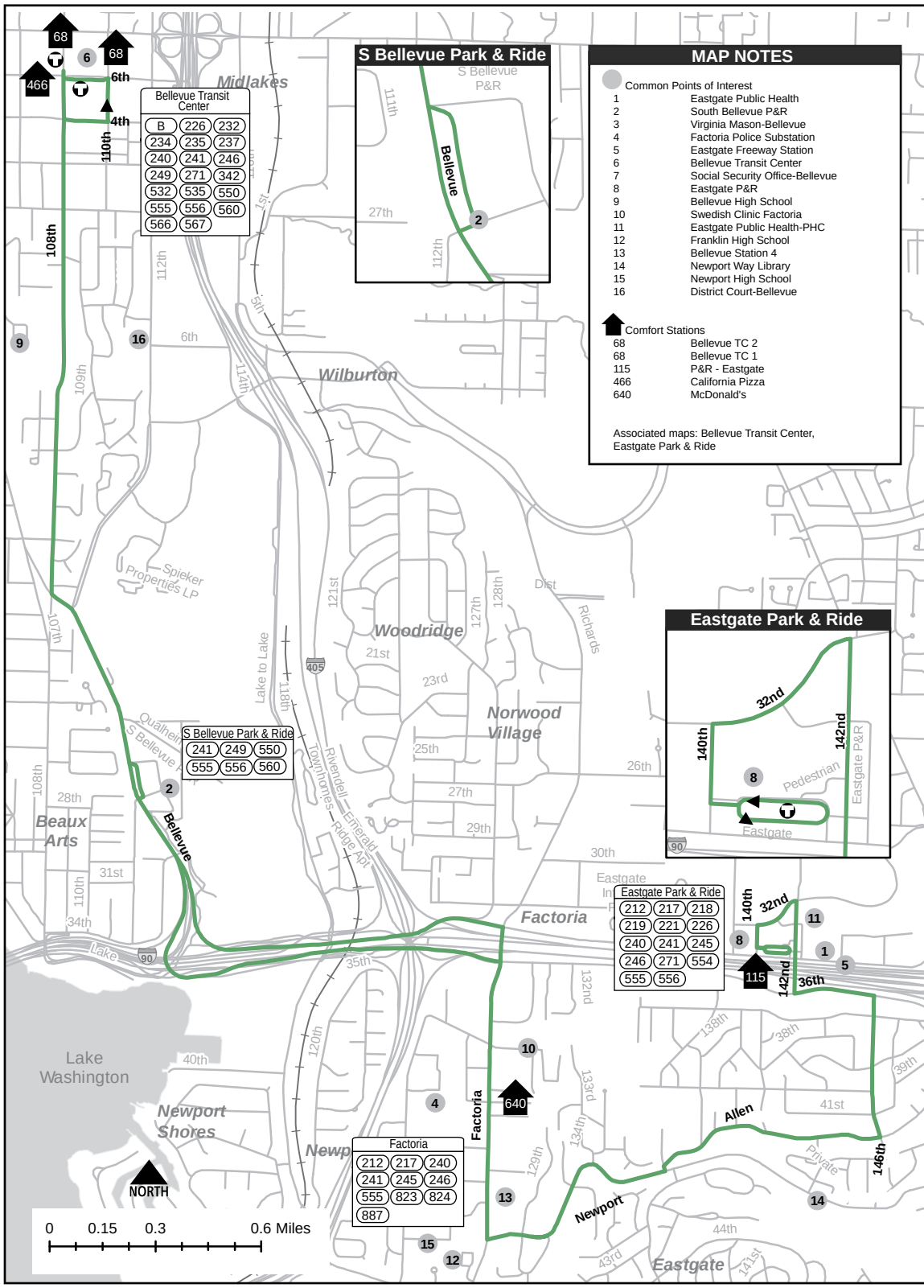

S Bellevue Park & Ride
S Bellevue P&R
Bellevue
MAP NOTES
Common Points of Interest
1 Eastgate Public Health
2 South Bellevue P&R
3 Virginia Mason-Bellevue
4 Factoria Police Substation
5 Eastgate Freeway Station
6 Bellevue Transit Center
7 Social Security Office-Bellevue
8 Eastgate P&R
9 Bellevue High School
10 Swedish Clinic Factoria
11 Eastgate Public Health-PHC
12 Franklin High School
13 Bellevue Station 4
14 Newport Way Library
15 Newport High School
16 District Court-Bellevue
Comfort Stations
68 Bellevue TC 2
68 Bellevue TC 1
115 P&R - Eastgate
466 California Pizza
640 McDonald's
Associated maps: Bellevue Transit Center, Eastgate Park & Ride
Bellevue Transit Center
B 226 232
234 235 237
240 241 246
249 271 342
532 535 550
555 556 560
566 567
Eastgate Park & Ride
32nd
140th
142nd
Pedestrian
Eastgate P&R
Eastgate
S Bellevue Park & Ride
241 249 550
555 556 560
Eastgate Park & Ride
212 217 218
219 221 226
240 241 245
246 271 554
555 556
Factoria
212 217 240
241 245 246
555 823 824
887
Midlakes
Wilburton
Woodridge
Norwood Village
Beaux Arts
Factoria
Lake Washington
Newport Shores
Newp
Eastgate
Spieker Properties LP
Lake to Lake
Rivendell Townhomes
Emerald Ridge Apt
Dist
Richards
Qualheim
S Bellevue
Lake
Allen
Newport
Private
NORTH
0 0.15 0.3 0.6 Miles

Overlake Transit Center

From: Kenmore Park & Ride

♦ P&R lot (inside)
R Bothell Way (SR-522)
L 68 Av NE
C Juanita Dr NE
L NE 153 Pl
C NE 155 St
C NE 155 Pl
C NE 155 St
R 84 Av NE
L NE 132 St
L 87 Av NE
R NE 134 St
C NE 135 St

Safety stop
Farside 93 Av NE and before crest of hill, test brakes and check air pressure (90 lb)

C NE 136 St
C NE 137 St
R 100 Av NE
L NE 124 St
L 116 Av NE
C 116 Way NE
L enter Kingsgate P&R
C through P&R
L 116 Way NE
R NE 132 St
R 132 Ave NE
C 132 Pl NE
L NE 124 St
R Willows Rd NE
R 148 Av NE
L NE 40 St
R 156 Av NE
2 Overlake Transit Center Bay 7

Kenmore Park & Ride

From: Overlake Transit Center

♦ layover
C through Overlake Transit Center
2 Bay 6
C bus loop
L 156 Av NE
L NE 40 St
R 148 Av NE
L Willows Rd NE
L NE 124 St
R 132 Pl NE
C 132 Av NE
L NE 132 St
L 116 Way NE
R enter Kingsgate P&R
C through P&R
R 116 Way NE
C 116 Av NE
R NE 124 St
R 100 Av NE
L NE 137 St
C NE 136 St
C NE 134 St
L 87 Av NE
R NE 132 St
R 84 Av NE
L NE 155 St
C NE 155 Pl
C NE 155 St
C NE 153 Pl
R Juanita Way NE
C 68 Av NE
R NE Bothell Way
S (fs 73 Av NE)

Awareness areas
5000 148th Av NE

To		*Base*	
Kenmore	011C	Bellevue Base	04D2
Overlake Transit Center	0101		

Route 244

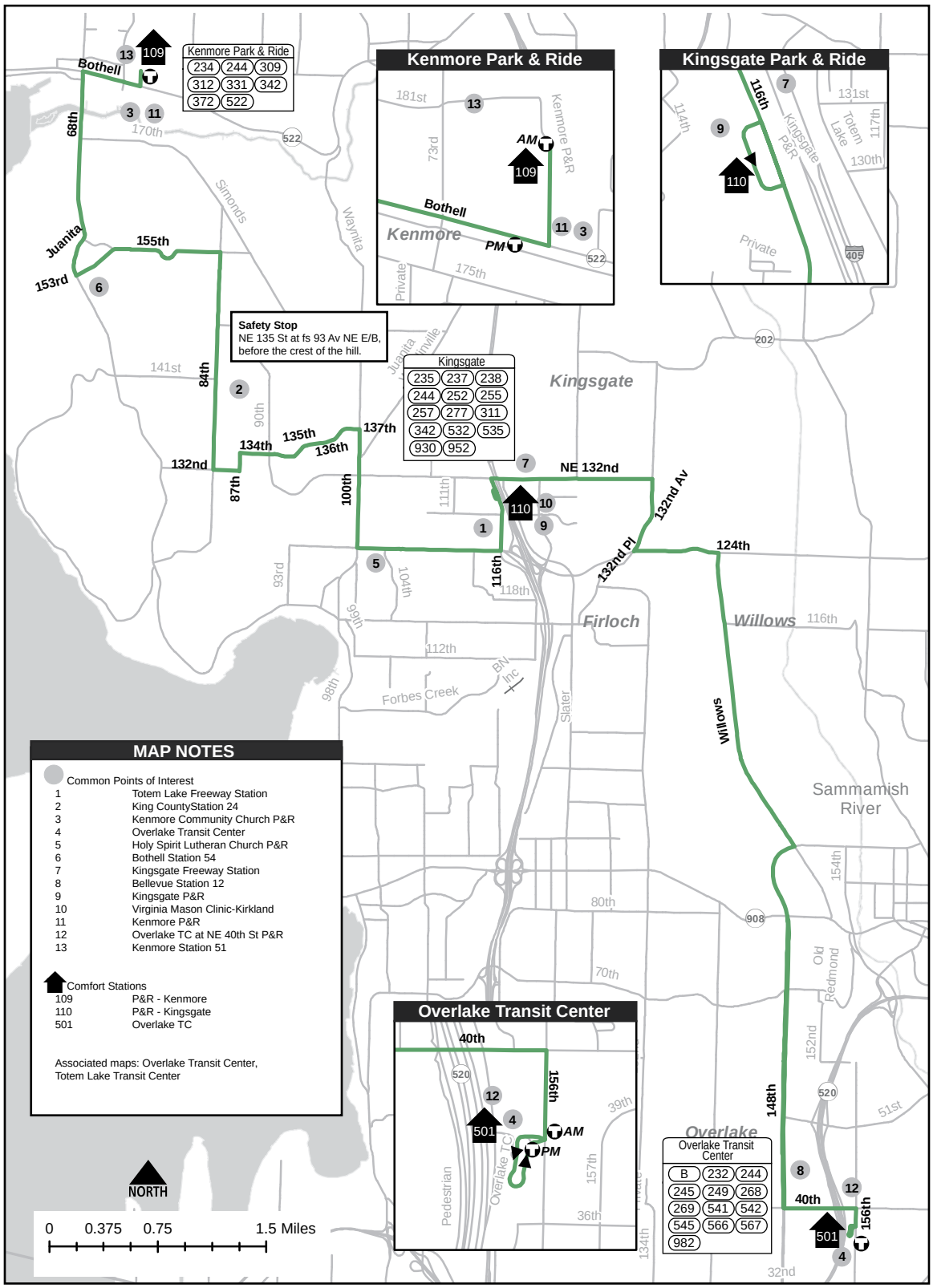

Kenmore Park & Ride
234 244 309
312 331 342
372 522
Kenmore Park & Ride
Kingsgate Park & Ride
Safety Stop
NE 135 St at fs 93 Av NE E/B, before the crest of the hill.
Kingsgate
235 237 238
244 252 255
257 277 311
342 532 535
930 952
Overlake Transit Center
Overlake Transit Center
B 232 244
245 249 268
269 541 542
545 566 567
982
Bothell
Juanita
Kenmore
Kingsgate
Firloch
Willows
Sammamish River
Overlake
68th
155th
153rd
84th
132nd
134th
135th
136th
137th
87th
100th
116th
NE 132nd
132nd Av
132nd Pl
124th
148th
40th
156th
Simonds
Waynita
Juanita
Kingsgate P&R
Totem Lake
Kenmore P&R
Forbes Creek
Slater
Pedestrian
Overlake TC
Old Redmond
MAP NOTES
Common Points of Interest
1 Totem Lake Freeway Station
2 King CountyStation 24
3 Kenmore Community Church P&R
4 Overlake Transit Center
5 Holy Spirit Lutheran Church P&R
6 Bothell Station 54
7 Kingsgate Freeway Station
8 Bellevue Station 12
9 Kingsgate P&R
10 Virginia Mason Clinic-Kirkland
11 Kenmore P&R
12 Overlake TC at NE 40th St P&R
13 Kenmore Station 51
Comfort Stations
109 P&R - Kenmore
110 P&R - Kingsgate
501 Overlake TC
Associated maps: Overlake Transit Center, Totem Lake Transit Center
NORTH
0 0.375 0.75 1.5 Miles

Eastgate Park and Ride (via Factoria)

From: Kirkland Transit Center Bay 4

♦ Kirkland Transit Center Bay 4
C 3 St
L Kirkland Av
C Kirkland Way
R 6 St
C 6 St S
L NE 68 St
C NE 72 Pl
C NE 70 Pl
C NE 70 St
C NE 70 Pl
C NE Old Redmond Rd
R 148 Av NE
L NE 51 St
R 156 Av NE
R Main St
L 140 Av SE
L 145 Pl SE
R SE 24 St (north enter Bellevue College)
C Kelsey Creek Rd (main rdwy)
L Tye River Rd
R Coal Creek Rd
L SE 28 St (at traffic circle)
R 148 Av SE
C 150 Av SE
R SE Eastgate Way
R enter P&R (bus only)
C through bus loop to Bay 1
C bus loop exit
R 140 Av SE
R SE 32 St
R 142 Pl SE
R SE 36 St
L Factoria Blvd SE
R Coal Creek Pkwy SE
R 124 Av SE
R SE 41 Pl
L Factoria Blvd SE
R SE 36 St
L 142 Pl SE
L SE 32 St
L 140 Av SE
L enter P&R
C through bus loop
2 Bay 2
S

When scheduled to 124 Av SE/SE 44 St

S

When scheduled from 6 Av/6 St

♦ 6 Av/6 St layover
L 7 Av
L 6 St
R Central Way
C Central Way
L 3 St
2 Kirkland Transit CenterBay 4

When not scheduled through Bellevue College

operate regular route

2 145 Pl SE
L SE 24 St
R 148 Av SE
C regular route

Kirkland Transit Center Bay 4

From: Eastgate Park and Ride

♦ Eastgate layover B
R exit rdwy
R SE Eastgate Way
R enter P&R (bus only)
C thru bus loop to Bay 2
C bus loop exit
L 140 Av SE
L SE Eastgate Way
L 150 Av SE
C 148 Av SE
L SE 28 St
R Coal Creek Rd (at traffic circle)
L Tye River Rd
C Kelsey Creek Rd (main rdwy)
L 145 Pl SE
R 140 Av SE
R Main St
L 156 Av NE
2 Overlake Transit Center Bay 8
L NE 51 St
R 148 Av NE
L NE Old Redmond Rd
C NE 70 Pl
C NE 70 St
C NE 70 Pl
L enter Houghton P&R
R "Bus only" W/B rdwy
2 Bay 2
R 116 Av NE
L NE 70 Pl
C NE 72 Pl
C NE 68 Pl
R 6 St S
C 6 St
L Central Way
L 3 St
2 Kirkland Transit Center Bay 4

When scheduled from Eastgate PR Bay 2

2 Eastgate Bay 2
continue regular route

When scheduled from 124 Av SE/SE 44 St

♦ 124 Av SE
R SE 41 St
L Factoria Blvd SE
R SE 36 St
L 142 Pl SE
L SE 32 St
L 140 Av SE
L enter P&R
C through bus loop
2 Bay 2
continue regular route

When not scheduled through Bellevue College

operate regular route

2 148 Av SE
L SE 24 St
R 145 Pl SE
C regular route

Awareness areas

2400 156th Av NE

To		*Base*	
Factoria	0760	Bellevue Base	04D2
at 156 Av NE/NE 8 St	0726		
at 124 Av SE/SE 44 St	0094		
Kirkland	0775		
at 156 Av NE/NE 8 St	077A		

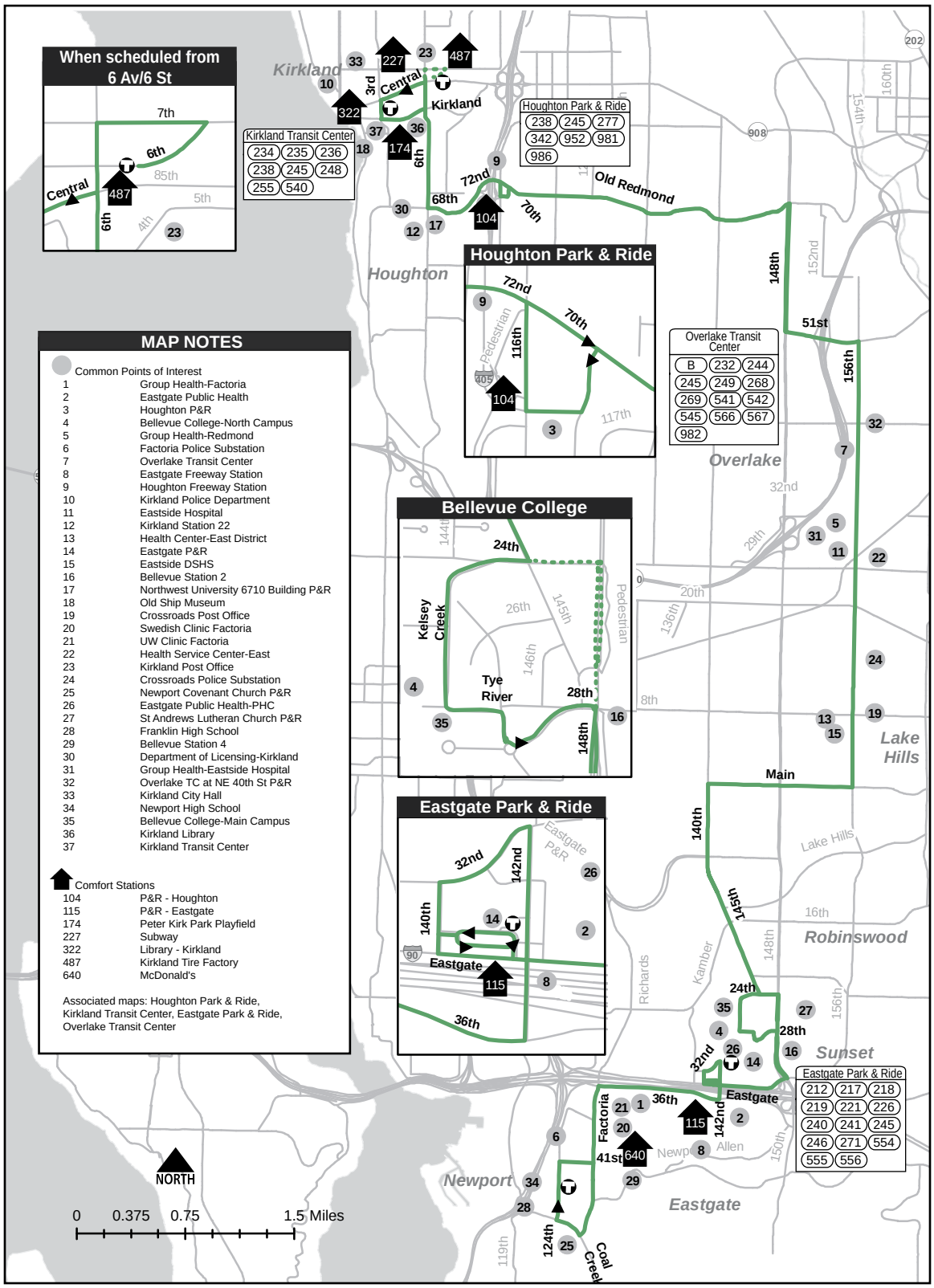

MAP NOTES

Common Points of Interest

1	Group Health-Factoria
2	Eastgate Public Health
3	Houghton P&R
4	Bellevue College-North Campus
5	Group Health-Redmond
6	Factoria Police Substation
7	Overlake Transit Center
8	Eastgate Freeway Station
9	Houghton Freeway Station
10	Kirkland Police Department
11	Eastside Hospital
12	Kirkland Station 22
13	Health Center-East District
14	Eastgate P&R
15	Eastside DSHS
16	Bellevue Station 2
17	Northwest University 6710 Building P&R
18	Old Ship Museum
19	Crossroads Post Office
20	Swedish Clinic Factoria
21	UW Clinic Factoria
22	Health Service Center-East
23	Kirkland Post Office
24	Crossroads Police Substation
25	Newport Covenant Church P&R
26	Eastgate Public Health-PHC
27	St Andrews Lutheran Church P&R
28	Franklin High School
29	Bellevue Station 4
30	Department of Licensing-Kirkland
31	Group Health-Eastside Hospital
32	Overlake TC at NE 40th St P&R
33	Kirkland City Hall
34	Newport High School
35	Bellevue College-Main Campus
36	Kirkland Library
37	Kirkland Transit Center

Comfort Stations

104	P&R - Houghton
115	P&R - Eastgate
174	Peter Kirk Park Playfield
227	Subway
322	Library - Kirkland
487	Kirkland Tire Factory
640	McDonald's

Associated maps: Houghton Park & Ride, Kirkland Transit Center, Eastgate Park & Ride, Overlake Transit Center

Eastgate Park & Ride

From: Bellevue Transit Center

♦ Bellevue Transit Center
Bay 1
C 108 Av NE
L Main St
R 112 Av SE
L SE 8 St
R 121 Av SE
C 123 Av SE
C SE 27 St
L 128 Av SE
R SE 26 Pl
C SE 26 St
R Richards Rd
C Factoria Blvd SE
L SE Newport Way
R Somerset Blvd SE
L Highland Dr
C 148 Av SE
C 150 Av SE
L SE Eastgate Way
R enter P&R (bus only)
C through bus loop
2 Bay 2

When scheduled to Eastgate P&R layover
C through P&R loop
2 Layover A

When scheduled from 124 Av SE/SE 44 St
♦ 124 Av SE (N/B)
R SE 41 Pl
R Factoria Blvd SE
C regular route
2 Eastgate P&R bus loop
S Bay 2

Bellevue Transit Center

From: Eastgate Park & Ride

♦ Layover A
C through bus loop
2 Bay 1
C bus loop exit
L 140 Av SE
L SE Eastgate Way
R 150 Av SE
C 148 Av SE
C Highland Dr
R Somerset Blvd SE
L SE Newport Way
R Factoria Blvd SE
C Richards Rd
L SE 26 St
C SE 26 Pl
L 128 Av SE
R SE 27 St
C 123 Av SE
C 121 Av SE
L SE 8 St
R 112 Av SE
L Main St
R 108 Av NE
C Bellevue Transit Center
Bay 12
C 108 Av NE
L NE 8 St
R 100 Av NE
L NE 23 St
R 98 Av NE
L NE 24 St
R 92 Av NE
R enter roundabout
C through roundabout
2 92 Av NE S/B
C 92 Av NE S/B
2 bus stop
(in bus-only pullout
adjacent to travel lane)
C 92 Av NE
L NE 24 St
R 100 Av NE
L NE 8 St
R 108 Av NE
2 Bellevue Transit Center
Bay 1

When scheduled to layover at Bellevue Transit Center
S Bellevue Transit Center
Bay 1 (back of bay)

Awareness areas
200 108th Av NE

To		*Base*	
Eastgate Park & Ride	01ED	East Base	04D2
Clyde Hill	0162		
at 92nd Ave NE/NE 28th Pl	00FF		

Route 246

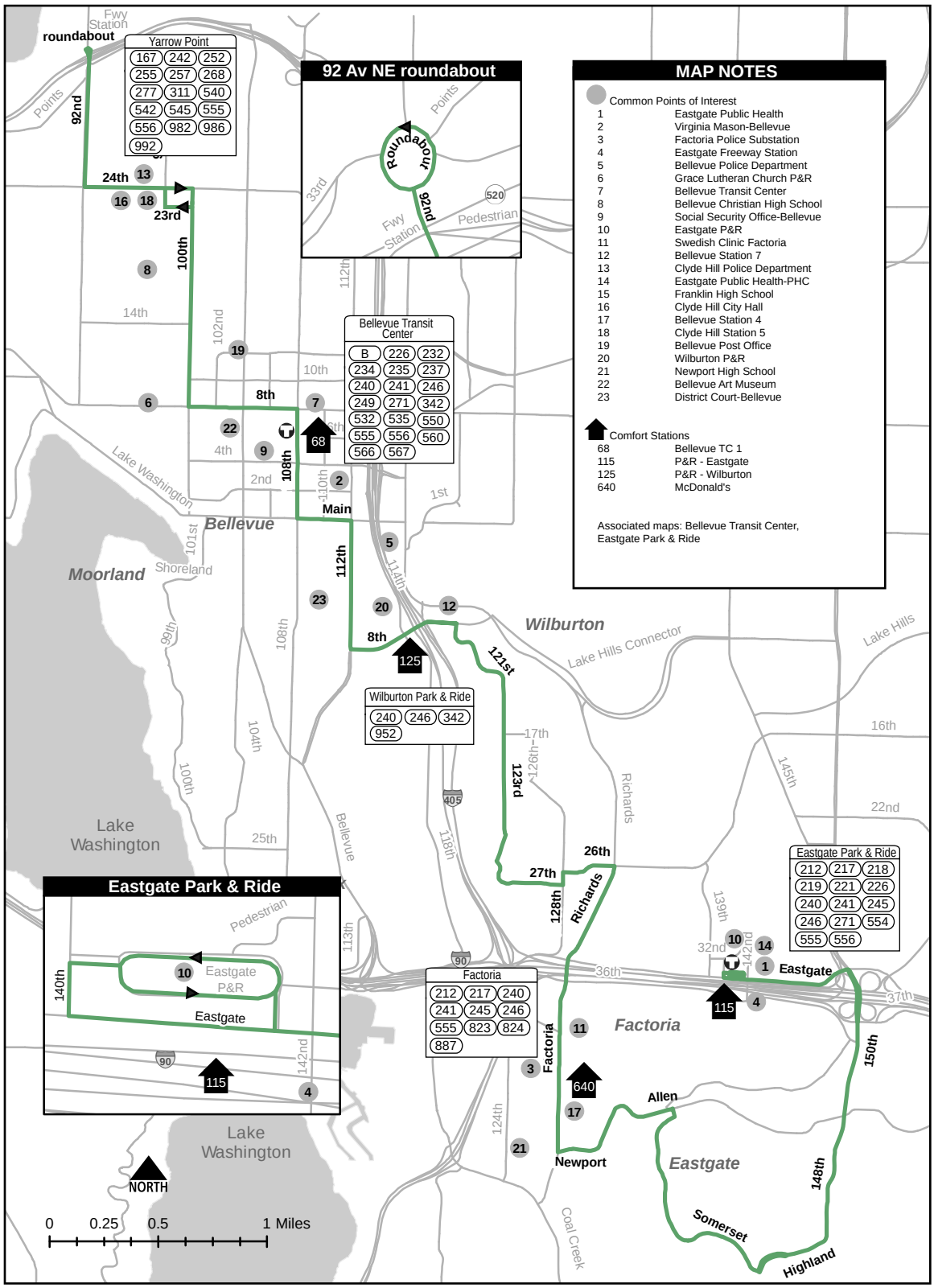

MAP NOTES

Common Points of Interest

1	Eastgate Public Health
2	Virginia Mason-Bellevue
3	Factoria Police Substation
4	Eastgate Freeway Station
5	Bellevue Police Department
6	Grace Lutheran Church P&R
7	Bellevue Transit Center
8	Bellevue Christian High School
9	Social Security Office-Bellevue
10	Eastgate P&R
11	Swedish Clinic Factoria
12	Bellevue Station 7
13	Clyde Hill Police Department
14	Eastgate Public Health-PHC
15	Franklin High School
16	Clyde Hill City Hall
17	Bellevue Station 4
18	Clyde Hill Station 5
19	Bellevue Post Office
20	Wilburton P&R
21	Newport High School
22	Bellevue Art Museum
23	District Court-Bellevue

Comfort Stations

68	Bellevue TC 1
115	P&R - Eastgate
125	P&R - Wilburton
640	McDonald's

Associated maps: Bellevue Transit Center, Eastgate Park & Ride

Kirkland Transit Center Bay 1

From: Avondale Pl NE/Avondale Rd NE

- ♦ Avondale Place NE
- L Avondale Rd NE
- L NE Union Hill Rd
- R 178 Pl NE
- L enter Bear Creek P&R
- C through P&R (passenger pick-up rdwy)
- R 178 Pl NE
- L NE Union Hill Rd
- L Avondale Way NE
- R NE Redmond Way
- R 164 Av NE (SR-202)
- L NE 83 St
- 2 Redmond Transit Center Bay #4
- L 161 Av NE
- R NE Redmond Way
- C NE 85 St
- L 6 St
- R Kirkland Way
- C Kirkland Av
- R 3 St
- 2 Kirkland Transit Center Bay 1

Avondale

From: Kirkland Transit Center Bay 1

- ♦ Kirkland Transit Center Bay 1
- C 3 St
- R Central Way
- C NE 85 St
- C NE Redmond Way
- L 161 Av NE
- R NE 83 St
- 2 Redmond Transit Center Bay 2
- C NE 83 St
- R 164 Av NE
- L Cleveland St
- R NE Redmond Way
- L Avondale Way NE
- R NE Union Hill Rd (NE 80 St)
- R 178 Pl NE
- L enter Bear Creek P&R
- C through P&R (passenger pick-up rdwy)
- R 178 Pl NE
- L NE Union Hill Rd
- R Avondale Rd NE
- R Avondale Pl NE
- S

To		*Base*	
Kirkland Transit Center	00AE	Bellevue Base	04D2
at NE 83/164 Av NE	00B0		
Avondale	076F		

Route 248

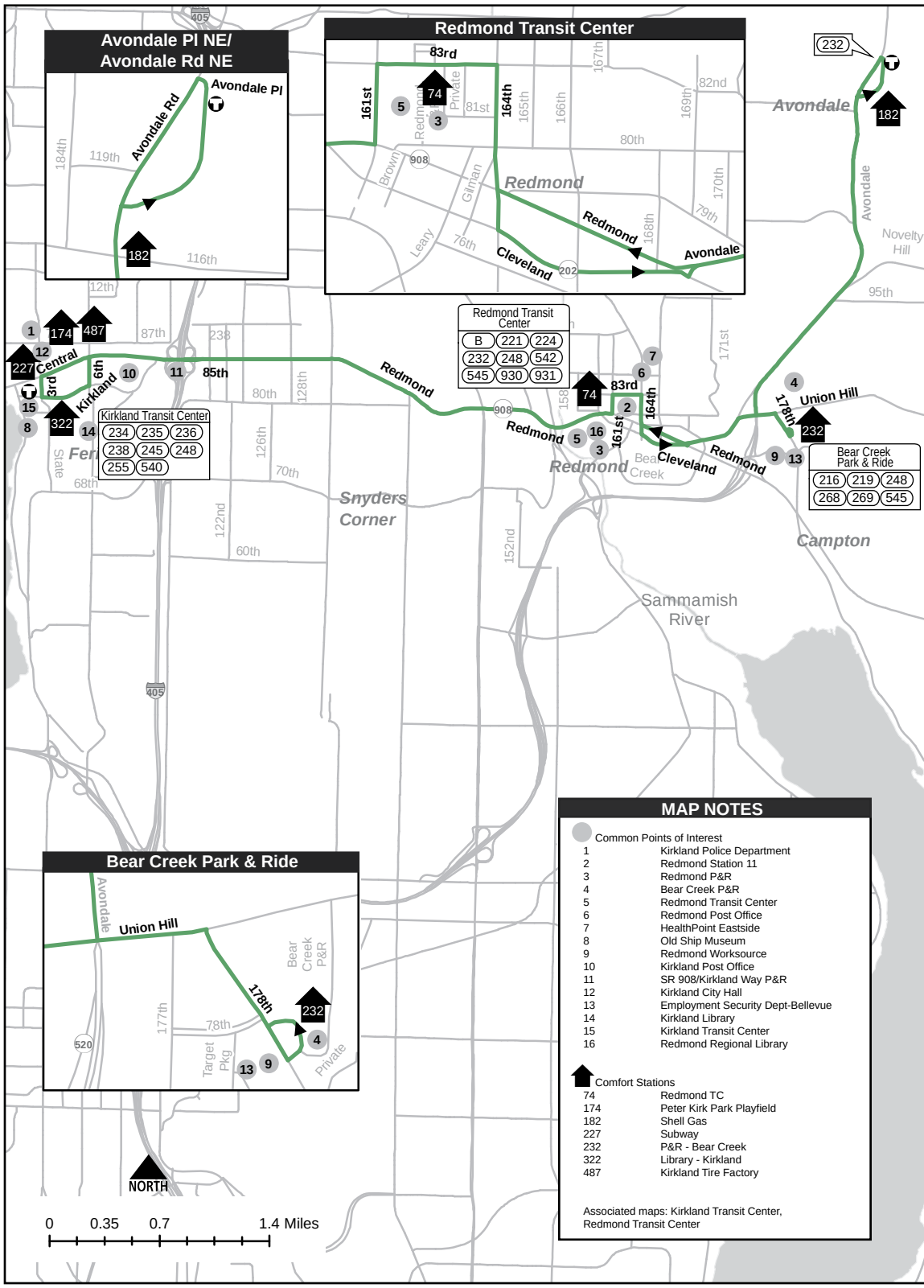

Avondale Pl NE/
Avondale Rd NE
Avondale Pl
Avondale Rd
184th
119th
116th
182
Redmond Transit Center
83rd
161st
164th
74
5
3
Redmond
Private
81st
165th
166th
167th
169th
82nd
80th
908
Brown
Gilman
Redmond
Leary
76th
Cleveland
202
Redmond
168th
170th
79th
Avondale
232
182
Avondale
Novelty Hill
95th
Redmond Transit Center
B 221 224
232 248 542
545 930 931
1
174
487
12
227
Central
3rd
6th
Kirkland
10
11
85th
87th
238
80th
128th
Redmond
15
8
322
14
Kirkland Transit Center
234 235 236
238 245 248
255 540
State
68th
126th
70th
Snyders Corner
122nd
60th
152nd
Redmond
5
16
3
161st
Redmond
Bear Creek
Cleveland
Redmond
7
6
74
83rd
2
164th
171st
4
Union Hill
178th
232
9
13
Bear Creek Park & Ride
216 219 248
268 269 545
Campton
Sammamish River
405
Bear Creek Park & Ride
Avondale
Union Hill
Bear Creek P&R
178th
232
4
177th
78th
520
Target Pkg
13
9
Private
NORTH
0 0.35 0.7 1.4 Miles
MAP NOTES
Common Points of Interest
1 Kirkland Police Department
2 Redmond Station 11
3 Redmond P&R
4 Bear Creek P&R
5 Redmond Transit Center
6 Redmond Post Office
7 HealthPoint Eastside
8 Old Ship Museum
9 Redmond Worksource
10 Kirkland Post Office
11 SR 908/Kirkland Way P&R
12 Kirkland City Hall
13 Employment Security Dept-Bellevue
14 Kirkland Library
15 Kirkland Transit Center
16 Redmond Regional Library
Comfort Stations
74 Redmond TC
174 Peter Kirk Park Playfield
182 Shell Gas
227 Subway
232 P&R - Bear Creek
322 Library - Kirkland
487 Kirkland Tire Factory
Associated maps: Kirkland Transit Center, Redmond Transit Center

Overlake Transit Center

From: S Bellevue Park & Ride

Note: For safety reasons, do not board or deboard customers at S Bellevue P&R layover.

♦ P&R transit rdwy south of crosswalk at east (left) curb
S Bay 2
C through P&R
L Bellevue Way SE
R SE 30 St
C 113 Av SE
C SE 34 St
L 108 Av SE
R 106 Av SE
L SE 30 St
R 105 Av SE
L SE 28 St
R 104 Av SE
R SE 10 St
L Bellevue Way SE
R Main St
L 108 Av NE
2 Bellevue Transit Center Bay 12
C 108 Av NE
L NE 10 St
R Bellevue Way NE
C Lk Washington Blvd NE
R Northup Way
L 108 Av NE
L S Kirkland P&R
2 stop
L Imagine Rd (exit rdwy)
L NE 38 Pl
R 108 Av NE
L Northup Way
C NE 20 St
L 140 Av NE
R NE 24 St
L NE 29 Pl
L 148 Av NE
R NE 36 St
C through roundabout
2 152 Av NE
C 152 AV NE
L enter Overlake P&R
C thru P&R (counter-clockwise loop)
L 152 Av NE
L NE 24 St
L W Lk Samm Pkwy NE
L NE 40 St
L 156 Av NE
R enter Overlake Transit Center
2 Bay 3

When scheduled to Overlake Transit Center layover
C thru transit center
S layover

Awareness areas
10800 Northup Way
200 108th Av NE

South Bellevue Park & Ride

From: Overlake Transit Center

♦ Overlake Transit Center layover
C bus loop
2 Bay 3
C through transit center
L 156 Av NE
R NE 40 St
R W Lk Samm Pkwy NE
R NE 24 St
R 152 Av NE
R enter Overlake P&R
C thru P&R (counter-clockwise loop)
R 152 Av NE
C through roundabout
2 NE 36 St
C NE 36 St
L 148 Av NE
R NE 29 Pl
R NE 24 St
L 140 Av NE
R NE 20 St
C Northup Way
R 108 Av NE
L enter S Kirkland P&R
2 stop
L Imagine Rd (exit rdwy)
R NE 38 Pl
L Lk Wash Blvd NE
C Bellevue Way NE
L NE 10 St
R 108 Av NE
2 Bellevue Transit Center Bay 1
C 108 Av NE
R Main St
L Bellevue Way SE
R 104 Av SE
L SE 28 St
R 105 Av SE
L SE 30 St
R 106 Av SE
L 108 Av SE
R SE 34 St
L 112 Av SE
L Bellevue Way SE
S Bay 1
R North entrance S Bellevue P&R
R north-south transit rdwy
S layover stop north of crosswalk at east (left) curb

Note: For safety reasons, do not board or deboard customers at S Bellevue P&R layover.

To		*Base*	
Overlake Transit Center	0787	Bellevue Base	04D2
at S Kirkland Park & Ride	0774		
South Bellevue Park & Ride	0102		
at S Kirkland Park & Ride	0103		

Route 249

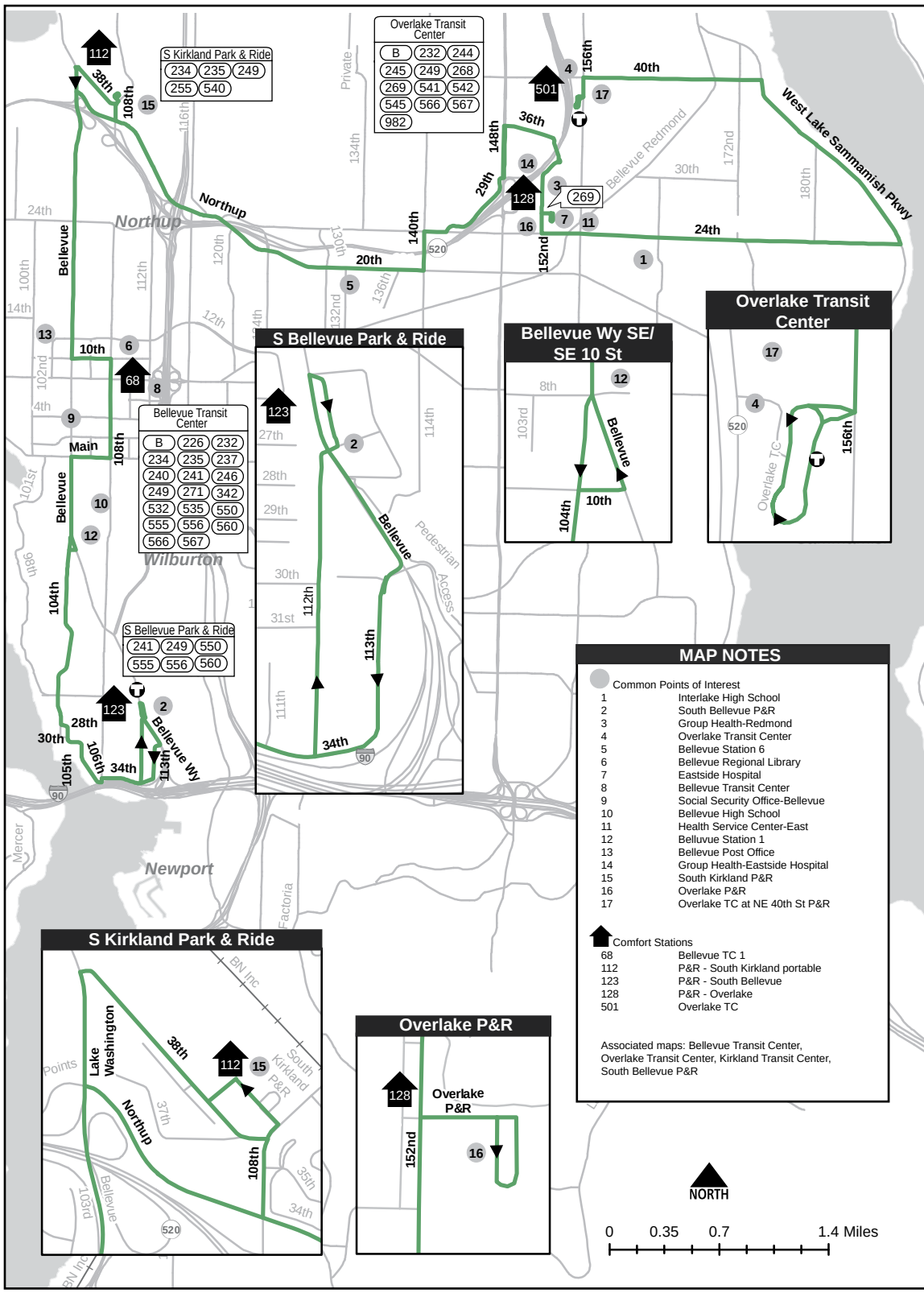

MAP NOTES

Common Points of Interest

1	Interlake High School
2	South Bellevue P&R
3	Group Health-Redmond
4	Overlake Transit Center
5	Bellevue Station 6
6	Bellevue Regional Library
7	Eastside Hospital
8	Bellevue Transit Center
9	Social Security Office-Bellevue
10	Bellevue High School
11	Health Service Center-East
12	Belluvue Station 1
13	Bellevue Post Office
14	Group Health-Eastside Hospital
15	South Kirkland P&R
16	Overlake P&R
17	Overlake TC at NE 40th St P&R

Comfort Stations

68	Bellevue TC 1
112	P&R - South Kirkland portable
123	P&R - South Bellevue
128	P&R - Overlake
501	Overlake TC

Associated maps: Bellevue Transit Center, Overlake Transit Center, Kirkland Transit Center, South Bellevue P&R

Downtown Seattle

From: Totem Lake Transit Center

♦ Totem Lake Transit Center Bay 3 (first passenger stop is EB NE 132 St fs 124 NE)
C through transit center
L NE 128 St
R Totem Lake Blvd NE
R NE 132 St
L 132 Av NE
L NE 143 St
C NE 144 St
L 124 Av NE
R NE 132 St
L 116 Way NE
R enter Kingsgate P&R
C through P&R
R 116 Way NE
L NE 128 St
R HOV entrance S/B I-405
C I-405
R "SR-520 West/Seattle" Exit (#14B)
C SR-520 (merge left to HOV lane)
L "Bus Only" exit to Clyde Hill/Yarrow Point freeway station
2 Clyde Hill/Yarrow Point freeway station
C SR-520 bus only lane
2 Evergreen Point freeway station
C SR-520
C enter "I-5 South/ Seattle/Portland"
C I-5
R "Stewart St/Denny Way" Exit (#166)
C Stewart St
L 5 Av (ns monorail pillars)
C 5 Av (right lane when clear of pillars)
C 5 Av S
2 S Jackson St stop

Kingsgate

From: Atlantic Base NW Yard Lane N8

♦ NW Yard Lane N8
R 6 Av S
L Seattle Blvd (Airport Way S)
R 5 Av S
L S Main St
R 4 Av S
C 4 Av
R Olive Way
L enter N/B I-5
C I-5
R "SR-520/Bellevue/ Kirkland" Exit (#168B)
C SR-520 (merge left after Montlake freeway station)
L "Bus Only" exit to Evergreen Point freeway station
2 Evergreen Point freeway station SR-520 HOV lane
L "Bus Only" exit to Clyde Hill/Yarrow Point freeway station
2 Clyde Hill/Yarrow Point freeway station
C SR-520 (merge right)
R enter "North I-405/ Everett" exit
C I-405 (merge left to HOV lane)
L "NE 128 St" HOV exit
L NE 128 St
R 116 Way NE
L enter Kingsgate P&R
C through P&R
L 116 Way NE
R NE 132 St
L 132 Av NE
L NE 143 St
C NE 144 St
L 124 Av NE
2 (fs NE 137 Pl)

When scheduled from 6 Av S/Atlantic Base NW Yard Access Rdwy

♦ 6 Av S
C regular route

When flyover ramp from SR-520 to I-405 is congested & when directed by coordinator
operate regular route

2 enter "North I-405/ Everett exit"
R "South I-405/Tacoma" exit
R NE 4 St (exit #13A)
R 112 Av NE
R NE 6 St
L I-405 HOV N/B entrance ramp
C regular route

Procedure for use of SR-520/I-405 reroute:
If the operator believes traffic warrants the use of the reroute, but the coordinator has not yet ordered it, the operator may place a RTT to get permission from the coordinator. If the coordinator is unable to respond to your call in a timely fashion, the operator may use these reroutes at their discretion, but is REQUIRED to complete the notification of the coordinator that the reroute was used.

Awareness areas
400 4th Av
1300 5th Av

To		*Base*	
Downtown Seattle	078E	East Base	04D4
Kingsgate	078C		

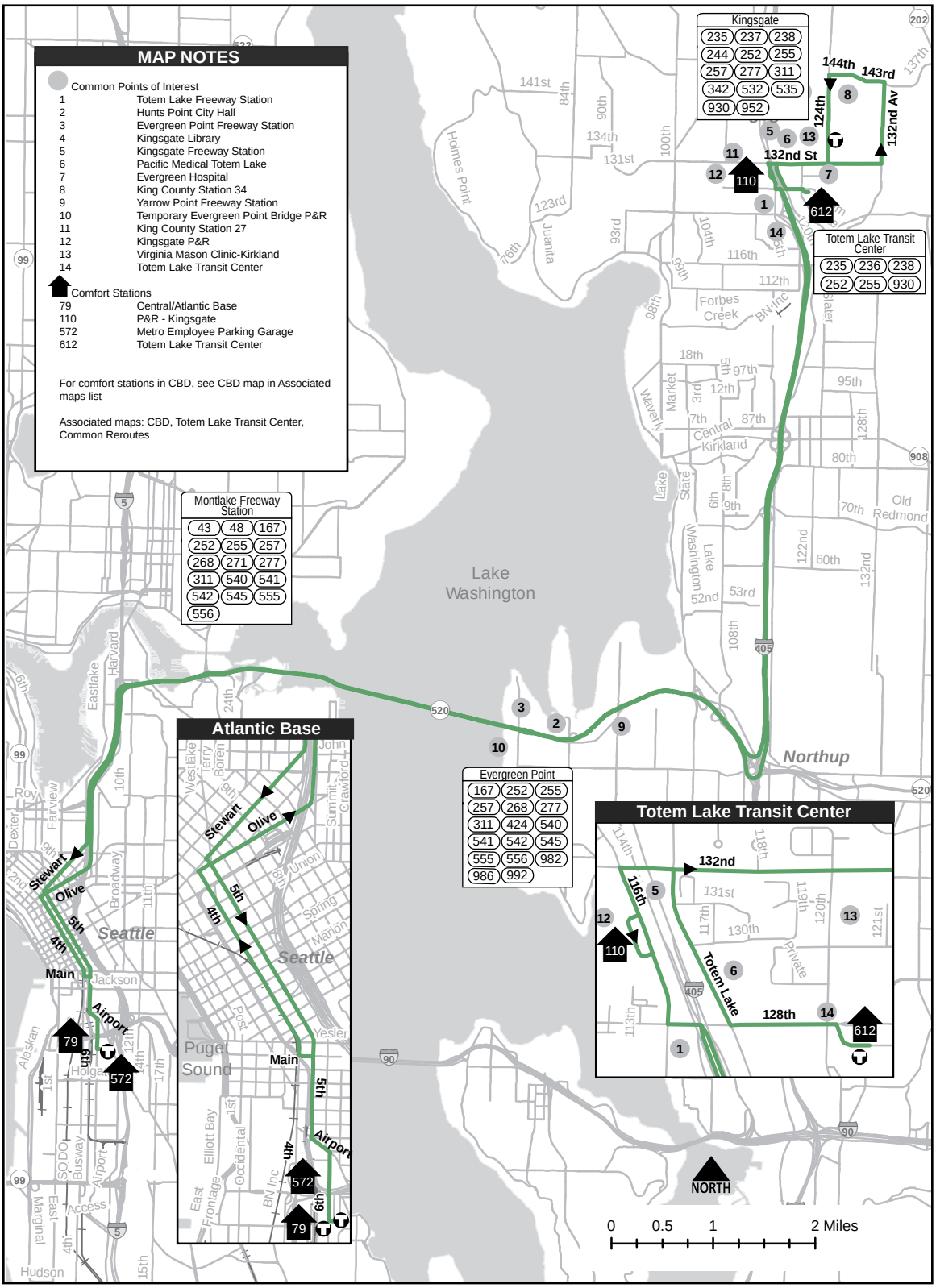
MAP NOTES
Common Points of Interest
1 Totem Lake Freeway Station
2 Hunts Point City Hall
3 Evergreen Point Freeway Station
4 Kingsgate Library
5 Kingsgate Freeway Station
6 Pacific Medical Totem Lake
7 Evergreen Hospital
8 King County Station 34
9 Yarrow Point Freeway Station
10 Temporary Evergreen Point Bridge P&R
11 King County Station 27
12 Kingsgate P&R
13 Virginia Mason Clinic-Kirkland
14 Totem Lake Transit Center
Comfort Stations
79 Central/Atlantic Base
110 P&R - Kingsgate
572 Metro Employee Parking Garage
612 Totem Lake Transit Center
For comfort stations in CBD, see CBD map in Associated maps list
Associated maps: CBD, Totem Lake Transit Center, Common Reroutes
Kingsgate
235 237 238
244 252 255
257 277 311
342 532 535
930 952
Totem Lake Transit Center
235 236 238
252 255 930
Montlake Freeway Station
43 48 167
252 255 257
268 271 277
311 540 541
542 545 555
556
Evergreen Point
167 252 255
257 268 277
311 424 540
541 542 545
555 556 982
986 992
Atlantic Base
Totem Lake Transit Center
Lake Washington
Northup
Seattle
Puget Sound
NORTH
0 0.5 1 2 Miles

MORE TREES
Pay As You Enter
$2.75
one-zone peak
$3.25
two-zone peak

Brickyard Park and Ride

From: International District Station

♦ Lane 1
C Bay "A" route through tunnel
C CPS Bay A/B
R flyover ramp
R Olive Way
L enter N/B I-5
C I-5
R "SR-520/Bellevue/ Kirkland" Exit (#168B)
C SR-520 (merge left after Montlake freeway station)
L "Bus Only" exit to Evergreen Point freeway station
2 Evergreen Point freeway station
C SR-520 HOV lane
L "Bus Only" exit to Clyde Hill/Yarrow Point freeway station
2 Clyde Hill/Yarrow Point freeway station
C SR-520 HOV lane
C "108 Ave NE" HOV exit
L 108 Av NE
L enter S Kirkland P&R
2 stop
L Imagine Rd (exit rdwy)
L NE 38 Pl
L 108 Av NE
C 6 St S
C 6 St
L Kirkland Way
C Kirkland Av
R 3 St
2 Kirkland Transit Center Bay 2
C 3 St
L Central Way
R Market St
C 98 Av NE
C NE 120 Pl
C 100 Av NE
R NE 124 St
L 116 Av NE
C 116 Way NE
L enter Kingsgate P&R
C through P&R
L 116 Way NE
R NE 132 St
L 124 Av NE
L NE 160 St
C Juanita-Woodinville Way NE
L enter S/B I-405 (keep right)
R "Bus only" rdwy (loop rdwy next to Brickyard P&R)
S

When scheduled from 6 Av S/Atlantic Base NW Yard Access Rdwy

♦ 6 Av S
L S Royal Brougham Way
R SODO busway
C regular route

When scheduled to Kirkland Transit Center
operate regular route

2 Kirkland Transit Center
S (Bay 2)

When scheduled to Totem Lake Transit Center
operate regular route

2 116 Av NE
R NE 128 St
R Totem Lake Transit Center rdwy
R clockwise on transit center rdwy
2 Bay 3 Totem Lake Transit Center
S

When scheduled to Brickyard S/B freeway station
operate regular route

2 enter S/B I-405 (keep right)
S

To		*Base*	
Brickyard Park and Ride	07D3	East Base	04D4
Totem Lake Transit Center	003C		
Kirkland Transit Center	077D		

International District Station (IDS)

From: Brickyard P&R layover

- ♦ "Bus only" rdwy next to Brickyard P&R
- R Juanita-Woodinville Way NE
- C NE 160 St
- R 124 Av NE
- R NE 132 St
- L 116 Way NE
- R enter Kingsgate P&R
- C through P&R
- R 116 Way NE
- C 116 Av NE
- R NE 124 St
- L 100 Av NE
- C NE 120 Pl
- C 98 Av NE
- C Market St
- L Central Way
- R 3 St
- 2 Kirkland Transit Center Bay 3
- C 3 St
- L Kirkland Av
- C Kirkland Way
- R 6 St
- C 6 St S
- C 108 Av NE
- R enter S Kirkland P&R
- 2 stop
- L Imagine Rd (exit rdwy)
- L NE 38 Pl
- R 108 Av NE
- R HOV entrance W/B SR-520
- C SR-520 HOV lane
- L "Bus Only" exit to Clyde Hill/Yarrow Point freeway station
- 2 Clyde Hill/Yarrow Point freeway station
- C SR-520 bus only lane
- 2 Evergreen Point freeway station
- C SR-520
- C enter "I-5 South/ Seattle/Portland"
- C I-5
- R "Stewart St/Denny Way"Exit (#166)
- C Stewart St
- L 9 Av
- C enter CPS
- L Lane 7

Slow order
5 mph or less on lane 7 at Convention Place Station (CPS)

- C Bay "C" through tunnel
- 2 IDS stop
- S

When scheduled from Totem Lake Transit Center

- ♦ Totem Lake Transit Center Bay 3
- 2 Bay 2
- C through transit center
- L NE 128 St
- L 116 Av NE
- R NE 124 St
- C regular route

When scheduled from 6 Av/6 St

- ♦ 6 Av/6 St layover
- L 7 Av
- L 6 St
- R Central Way
- C Central Way
- L 3 St
- 2 Kirkland Transit Center Bay 3
- C regular route

When tunnel closed:
operate regular route

- 2 Stewart St
- L 5 Av (ns monorail pillars)
- C 5 Av (right lane when clear of pillars)
- C 5 Av S
- S (fs S Jackson St)

MAP NOTES

Common Points of Interest

1	Totem Lake Freeway Station
2	Hunts Point City Hall
3	Evergreen Point Freeway Station
4	Northwest University
5	Kirkland Police Department
6	Holy Spirit Lutheran Church P&R
7	Kingsgate Library
8	Kingsgate Freeway Station
9	Northwest University
10	Pacific Medical Totem Lake
11	Kirkland Station 22
12	Evergreen Hospital
13	Northwest University 6710 Building P&R
14	Old Ship Museum
15	Yarrow Point Freeway Station
16	Kirkland Post Office
17	Temporary Evergreen Point Bridge P&R
18	Kirkland Station 21
19	King County Station 27
20	Kingsgate P&R
21	Virginia Mason Clinic-Kirkland
22	Brickyard Road P&R
23	Department of Licensing-Kirkland
24	Brickyard Freeway Station
25	Emerson High School
26	South Kirkland P&R
27	Puget Sound Adventist Academy
28	Totem Lake Transit Center
29	Kirkland City Hall
30	Kirkland Library
31	Kirkland Transit Center

Comfort Stations

79	Central/Atlantic Base
110	P&R - Kingsgate
112	P&R - South Kirkland portable
174	Peter Kirk Park Playfield
227	Subway
322	Library - Kirkland
487	Kirkland Tire Factory
572	Metro Employee Parking Garage
612	Totem Lake Transit Center
620	P&R - Brickyard

For comfort stations in CBD, see CBD map in Associated maps list

Associated maps: CBD, Tunnel Station, IDS Staging Area, CPS Staging Area, Kirkland Transit Center

To		Base	
Downtown Seattle	02D2	East Base	04D4
at South Kirkland Park and Ride	07C6		

Route 255

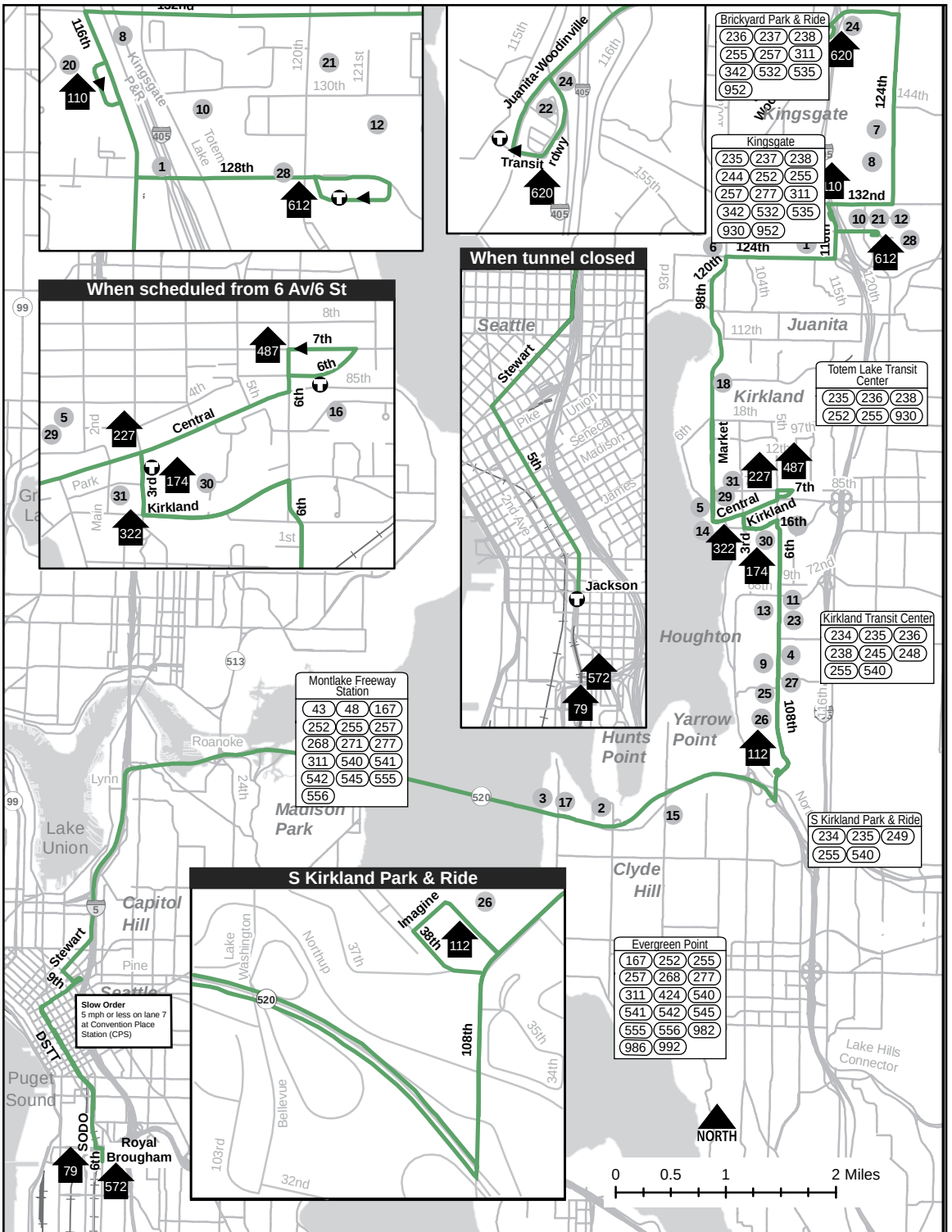
When scheduled from 6 Av/6 St
When tunnel closed
Brickyard Park & Ride
236 237 238
255 257 311
342 532 535
952
Kingsgate
235 237 238
244 252 255
257 277 311
342 532 535
930 952
Totem Lake Transit Center
235 236 238
252 255 930
Kirkland Transit Center
234 235 236
238 245 248
255 540
Montlake Freeway Station
43 48 167
252 255 257
268 271 277
311 540 541
542 545 555
556
S Kirkland Park & Ride
234 235 249
255 540
Evergreen Point
167 252 255
257 268 277
311 424 540
541 542 545
555 556 982
986 992
Slow Order
5 mph or less on lane 7 at Convention Place Station (CPS)
S Kirkland Park & Ride
Seattle
Juanita
Kirkland
Houghton
Yarrow Point
Hunts Point
Clyde Hill
Madison Park
Capitol Hill
Lake Union
Puget Sound
Lake Hills Connector
Royal Brougham
NORTH
0 0.5 1 2 Miles

Downtown Seattle

From: Brickyard Park & Ride layover

♦ "Bus Only" (loop rdwy next to Brickyard P&R)
R Juanita-Woodinville Rd NE
C NE 160 St
R 124 Av NE
R NE 144 St
R 119 Pl NE
C 119 Av NE
L NE 160 St
C Juanita-Woodinville Way NE
L 100 Av NE
L NE 132 St
R 116 Way NE
R entr Kingsgate P&R
C thru P&R
R 116 Way NE
L NE 128 St
R HOV entr S/B I-405
C I-405
R "SR-520 West/Seattle" Exit (#14B)
C SR-520 (merge left to HOV lane)
L "Bus Only" exit to Clyde Hill/Yarrow Point freeway station
2 Clyde Hill/Yarrow Point freeway station
C SR-520 bus only lane
2 Evergreen Point freeway station
C SR-520
C entr "I-5 South/ Seattle/Portland"
C I-5
R "Stewart St/Denny Way" Exit (#166)
C Stewart St
L 5 Av(ns monorail pillars)
C 5 Av (right lane when clear of pillars)
C 5 Av S
S (S Jackson St)

Awareness areas
400 4th Av
1300 5th Av

To		Base	
Downtown Seattle	02D8	East Base	04D4
Kingsgate	02D7		

Kingsgate

From: Atlantic Base NW Yard Lane N8

♦ NW Yard Lane N8
R 6 Av S
L Seattle Blvd S (Airport Way S)
R 5 Av S
L S Main St
R 4 Av S
C 4 Av
R Olive Way
L entr N/B I-5
C I-5
R "SR-520/Bellevue/ Kirkland" Exit (#168B)
C SR-520 (merge left after Montlake freeway station)
L "Bus Only" exit to Evergreen Point freeway station
2 Evergreen Point freeway station
C SR-520 HOV lane
L "Bus Only" exit to Clyde Hill/Yarrow Point freeway station
2 Clyde Hill/Yarrow Point freeway station
C SR-520 (merge right)
R "North I-405/ Everett" exit
C I-405 (left to HOV lane)
L "NE 128 St" HOV exit
L NE 128 St
R 116 Way NE
L entr Kingsgate P&R
C thru P&R
L 116 Way NE
L NE 132 St
R 100 Av NE
R Juanita-Woodinville Way NE
C NE 160 St
R 119 Av NE
C 119 Pl NE
L NE 144 St
L 124 Av NE
L NE 160 St
S (ns 116 Av NE)

When scheduled from 6 Av S/Atlantic Base NW Yard Access Rdwy
♦ 6 Av S
C regular route

When flyover ramp from SR-520 to I-405 is congested & when directed by coordinator
R "South I-405/Tacoma" exit
R NE 4 St (exit #13A)
R 112 Av NE
R NE 6 St
L I-405 HOV N/B entr ramp
C I-405 (left to HOV lane)
C regular route

Procedure for use of SR-520/I-405 reroute:
If the operator believes traffic warrants the use of the reroute, but the coordinator has not yet ordered it, the operator may place a RTT to get permission from the coordinator. If the coordinator is unable to respond to your call in a timely fashion, the operator may use these reroutes at their discretion, but is REQUIRED to complete the notification of the coordinator that the reroute was used.

Route 257

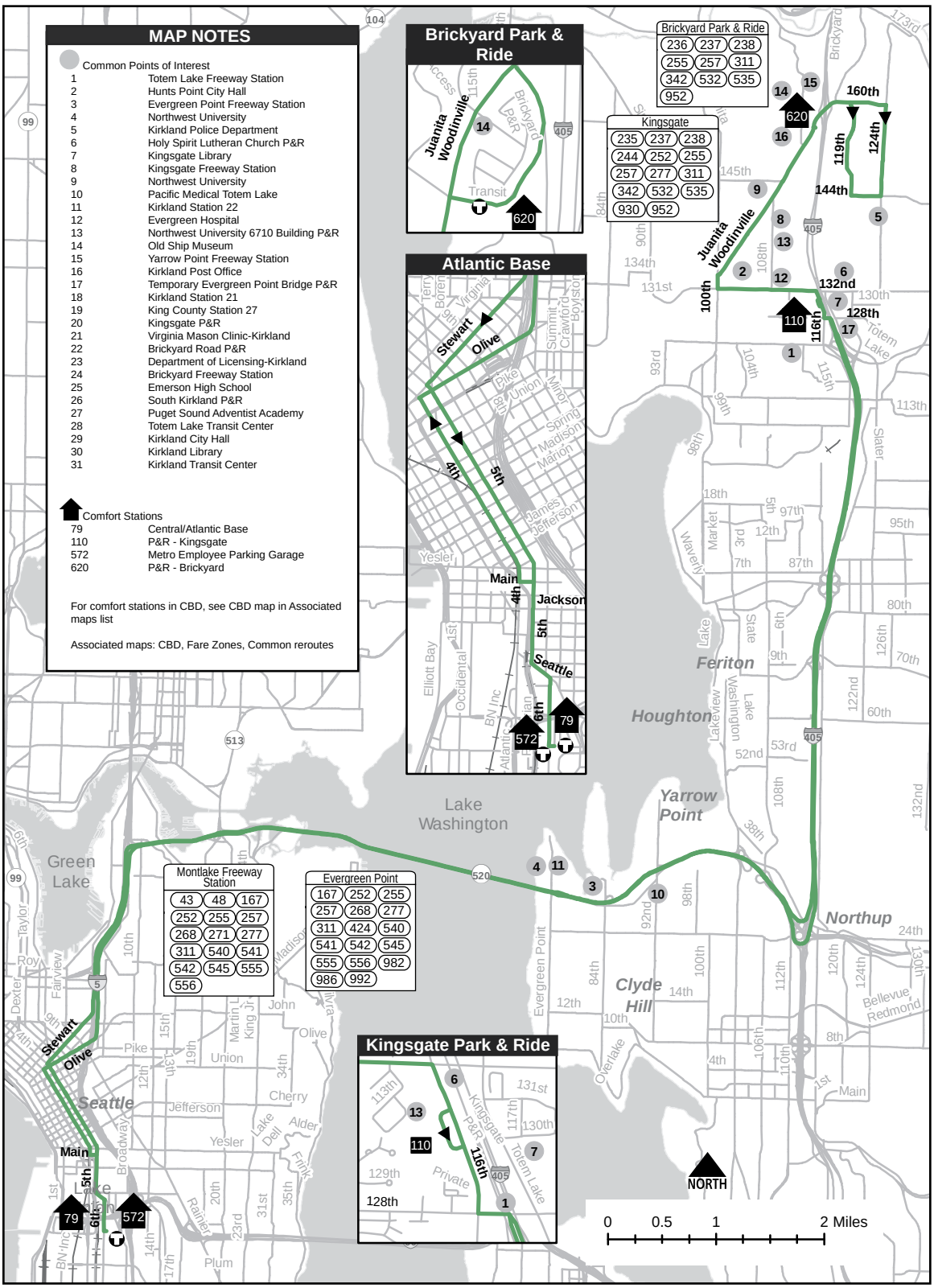
MAP NOTES
Common Points of Interest
1 Totem Lake Freeway Station
2 Hunts Point City Hall
3 Evergreen Point Freeway Station
4 Northwest University
5 Kirkland Police Department
6 Holy Spirit Lutheran Church P&R
7 Kingsgate Library
8 Kingsgate Freeway Station
9 Northwest University
10 Pacific Medical Totem Lake
11 Kirkland Station 22
12 Evergreen Hospital
13 Northwest University 6710 Building P&R
14 Old Ship Museum
15 Yarrow Point Freeway Station
16 Kirkland Post Office
17 Temporary Evergreen Point Bridge P&R
18 Kirkland Station 21
19 King County Station 27
20 Kingsgate P&R
21 Virginia Mason Clinic-Kirkland
22 Brickyard Road P&R
23 Department of Licensing-Kirkland
24 Brickyard Freeway Station
25 Emerson High School
26 South Kirkland P&R
27 Puget Sound Adventist Academy
28 Totem Lake Transit Center
29 Kirkland City Hall
30 Kirkland Library
31 Kirkland Transit Center
Comfort Stations
79 Central/Atlantic Base
110 P&R - Kingsgate
572 Metro Employee Parking Garage
620 P&R - Brickyard
For comfort stations in CBD, see CBD map in Associated maps list
Associated maps: CBD, Fare Zones, Common reroutes
Brickyard Park & Ride
Juanita Woodinville
620
Atlantic Base
Stewart
Olive
4th
5th
Main
Jackson
Seattle
6th
79
572
Brickyard Park & Ride
236 237 238
255 257 311
342 532 535
952
Kingsgate
235 237 238
244 252 255
257 277 311
342 532 535
930 952
Montlake Freeway Station
43 48 167
252 255 257
268 271 277
311 540 541
542 545 555
556
Evergreen Point
167 252 255
257 268 277
311 424 540
541 542 545
555 556 982
986 992
Kingsgate Park & Ride
110
116th
Lake Washington
Green Lake
Seattle
Feriton
Houghton
Yarrow Point
Clyde Hill
Northup
Bellevue
Redmond
Juanita Woodinville
100th
116th
119th
124th
128th
132nd
144th
160th
NORTH
0 0.5 1 2 Miles

Downtown Seattle

From: 185 Av NE/Redmond-Fall City Rd

- ♦ Redmond-Fall City Rd (SR-202)
- L 188 Av NE
- L NE 65 St
- R 185 Av NE
- L NE 68 St
- R 180 Av NE
- C 178 Pl NE
- R entr Bear Creek P&R
- C thru P&R (counterclockwise)
- L 178 Pl NE
- R NE 76 St
- C entr W/B SR-520
- C SR-520
- R "NE 51 St" exit
- 2 NE 51 Freeway Express stop
- C collector/distributor
- R "NE 40 St" exit
- C across NE 40 St
- 2 Freeway Express stop
- C entr W/B SR-520
- C SR-520 (merge left to HOV lane)
- L "Bus Only" exit to Clyde Hill/Yarrow Point freeway station
- 2 Clyde Hill/Yarrow Point freeway station
- C SR-520 bus only lane
- 2 Evergreen Point freeway station
- C SR-520
- C entr "I-5 South/ Seattle/Portland"
- C I-5
- R "Stewart St/Denny Way" Exit (#166)
- C Stewart St
- L 5 Av(ns monorail pillars)
- C 5 Av S (right lane when clear of pillars)
- S (fs S Jackson St)

185 Av NE/Redmond-Fall City Rd

From: Atlantic Base NW Yard Lane N11

- ♦ NW Yard Lane N11
- R 6 Av S
- L Seattle Blvd S (Airport Way S)
- R 5 Av S
- L S Main St
- R 4 Av S
- C 4 Av
- R Olive Way
- L entr N/B I-5
- C I-5
- R "SR-520/Bellevue/ Kirkland" Exit (#168B)
- C SR-520 (merge left after Montlake freeway station)
- L "Bus Only" exit to Evergreen Point freeway station
- 2 Evergreen Point freeway station
- C SR-520 HOV lane
- L "Bus Only" exit to Clyde Hill/Yarrow Point freeway station
- 2 Clyde Hill/Yarrow Point freeway station
- C SR-520 (merge right)
- R "NE 40 St/NE 51 St" exit
- 2 Freeway Express stop at Overlake Transit Ctr
- C across NE 40 St
- C collector/distributor
- R "NE 51 St" exit
- C across NE 51 St
- 2 Freeway Express stop
- C entr E/B SR-520
- C SR-520
- C Avondale Rd NE
- R NE Union Hill Rd
- R 178 Pl NE
- L entr Bear Creek P&R
- C thru P&R (counterclockwise)
- L 178 Pl NE
- C 180 Av NE
- L NE 68 St
- R 185 Av NE
- L NE 65 St
- R 188 Av NE
- R Redmond-Fall City Rd (SR-202)
- S (fs 185 Av NE)

Awareness areas
400 4th Av
1300 5th Av
5300 SR-520
6000 & SR 520
S 133 St & I-5 access ramp

To		*Base*	
Downtown Seattle	02E9	East Base	04D4
Bear Creek Park & Ride	06D8		

Route 268

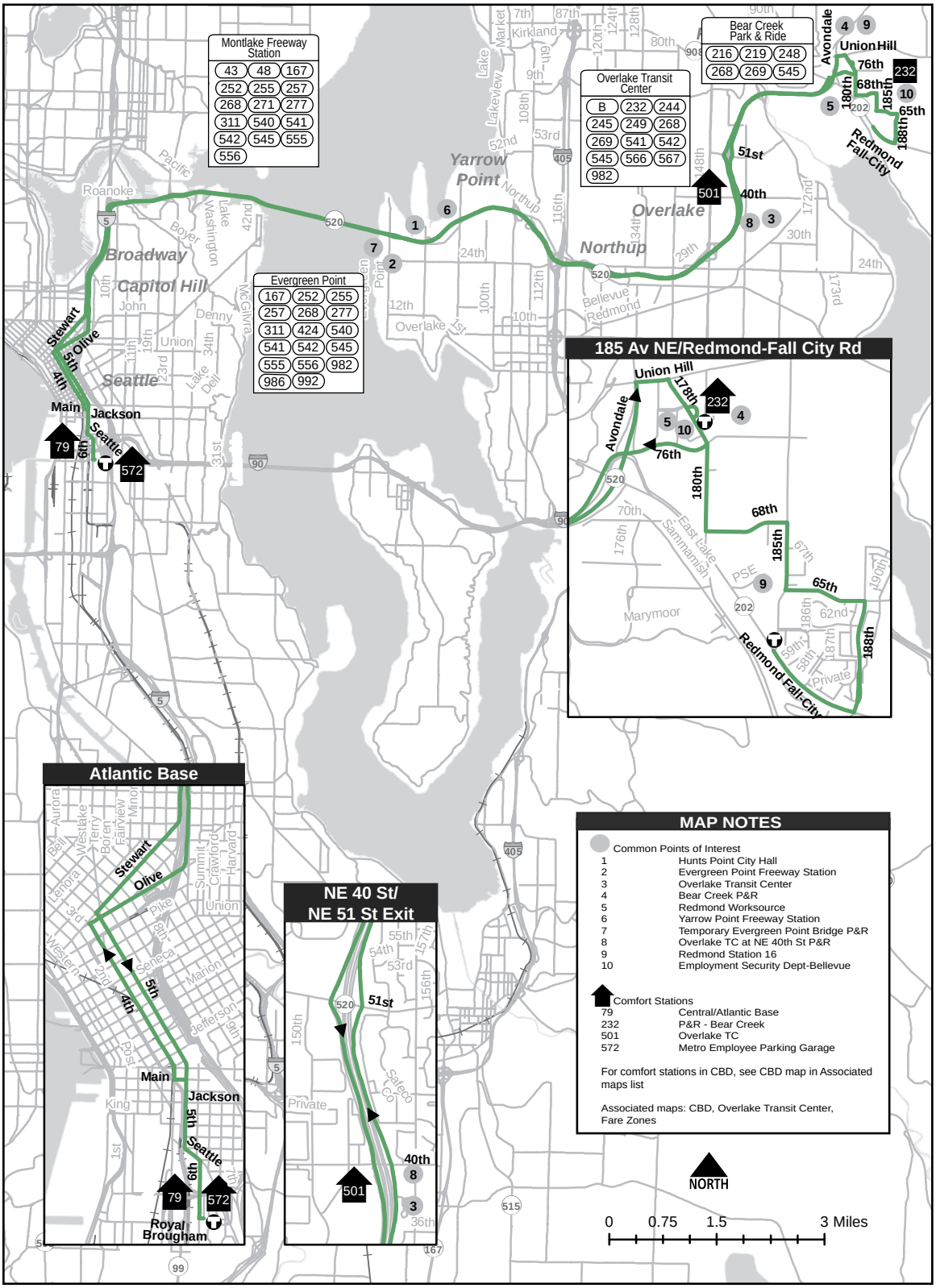

Montlake Freeway Station
43 48 167
252 255 257
268 271 277
311 540 541
542 545 555
556
Overlake Transit Center
B 232 244
245 249 268
269 541 542
545 566 567
982
Bear Creek Park & Ride
216 219 248
268 269 545
Evergreen Point
167 252 255
257 268 277
311 424 540
541 542 545
555 556 982
986 992
185 Av NE/Redmond-Fall City Rd
Union Hill
Avondale
76th
68th
180th
185th
65th
188th
Redmond Fall-City
Yarrow Point
Overlake
Northup
Broadway
Capitol Hill
Seattle
Stewart
Olive
5th
4th
Main
Jackson
Seattle
6th
79
572
501
51st
40th
232
Atlantic Base
Stewart
Olive
5th
4th
Main
Jackson
5th
Seattle
6th
79
572
Royal Brougham
NE 40 St/
NE 51 St Exit
51st
40th
501
MAP NOTES
Common Points of Interest
1 Hunts Point City Hall
2 Evergreen Point Freeway Station
3 Overlake Transit Center
4 Bear Creek P&R
5 Redmond Worksource
6 Yarrow Point Freeway Station
7 Temporary Evergreen Point Bridge P&R
8 Overlake TC at NE 40th St P&R
9 Redmond Station 16
10 Employment Security Dept-Bellevue
Comfort Stations
79 Central/Atlantic Base
232 P&R - Bear Creek
501 Overlake TC
572 Metro Employee Parking Garage
For comfort stations in CBD, see CBD map in Associated maps list
Associated maps: CBD, Overlake Transit Center, Fare Zones
NORTH
0 0.75 1.5 3 Miles

Issaquah Transit Center

From: Overlake Park & Ride

♦ P&R layover
C thru P&R loop (counterclockwise)
R 152 Av NE
C through roundabout
2 NE 31 St
C NE 31 St
L Microsoft Way (157 Av NE)
R NE 36 St
L 159 Av NE
L NE 40 St
R 148 Av NE
R NE 51 St
L entr E/B SR-520
C SR-520
C Avondale Rd NE
R NE Union Hill Rd
R 178 Pl NE
L entr Bear Creek P&R
C thru P&R (counterclockwise)
L 178 Pl NE
C 180 Av NE
L NE 68 St
R 185 Av NE
L NE 65 St
R 188 Av NE
L NE Redmond-Fall City Rd (SR-202)
R Sahalee Way NE
C 228 Av NE
C 228 Av SE
R SE 30 St
L transit entr S Sammamish P&R
C thru P&R loop
2 Bay 1
C thru loop
R SE Pine Lake Rd
C Issaquah-Pine Lake Rd SE
C Highlands Dr NE
C 9 Av NE
L "transit only" entr Issaq. Highlands P&R
2 Bay 1
C counterclockwise thru P&R to N/B exit
C Highlands Dr NE
L SE Black Nugget Rd
R E Lk Samm. Pkwy SE
L SE 56 St
C NW Sammamish Rd
C 17 Av NW (Renton-Issaquah Rd SE/ SR-900)
L enter Issaquah Transit Center (bus only)
C bus loop
2 Bay 5
C bus loop
S (layover zone)

Overlake Park & Ride

From: Issaquah Transit Center

♦ layover
C bus loop
2 Bay 5
C 17 Av NW exit (SR-900)
R 17 Av NW (Renton-Issaquah Rd SE/ SR-900)
C NW Sammamish Rd
C SE 56 St
R E Lk Samm. Pkwy SE
L SE Black Nugget Rd
R Highlands Dr NE
C 9 Av NE
L "transit only" entr Issaq. Highlands P&R
C thru bus loop
2 Bay 1
C thru bus loop counterclockwise
2 N/B exit
C Highlands Dr NE
C Issaquah-Pine Lake Rd SE
C SE 30 St
L Transit entr S Sammamish P&R
C thru P&R loop
R SE SE 30 St
L 228 Av SE
C 228 Av NE
C Sahalee Way NE
L NE Redmond-Fall City Rd (SR-202)
R 188 Av NE
L NE 65 St
R 185 Av NE
L NE 68 St
R 180 Av NE
C 178 Pl NE
R entr Bear Creek P&R
C thru P&R (counterclockwise)
L 178 Pl NE
R NE 76 St
C entr W/B SR-520
C SR-520
R NE 51 St exit
R NE 51 St
L 148 Av NE
L NE 40 St
R 159 Av NE
R NE 36 St
L 157 Av NE (Microsoft Way)
R NE 31 St
C through roundabout
2 152 Av NE
C 152 Av NE
L entr Overlake P&R
C thru P&R
S (If laying at P&R, follow counter-clockwise loop to layover)

Awareness areas
5000 148th Av NE
5300 SR-520
6000 & SR 520

To		*Base*	
Issaquah Transit Center	0434	Bellevue Base	04D2
Overlake Park & Ride	0321	East Base	04D4

Route 269

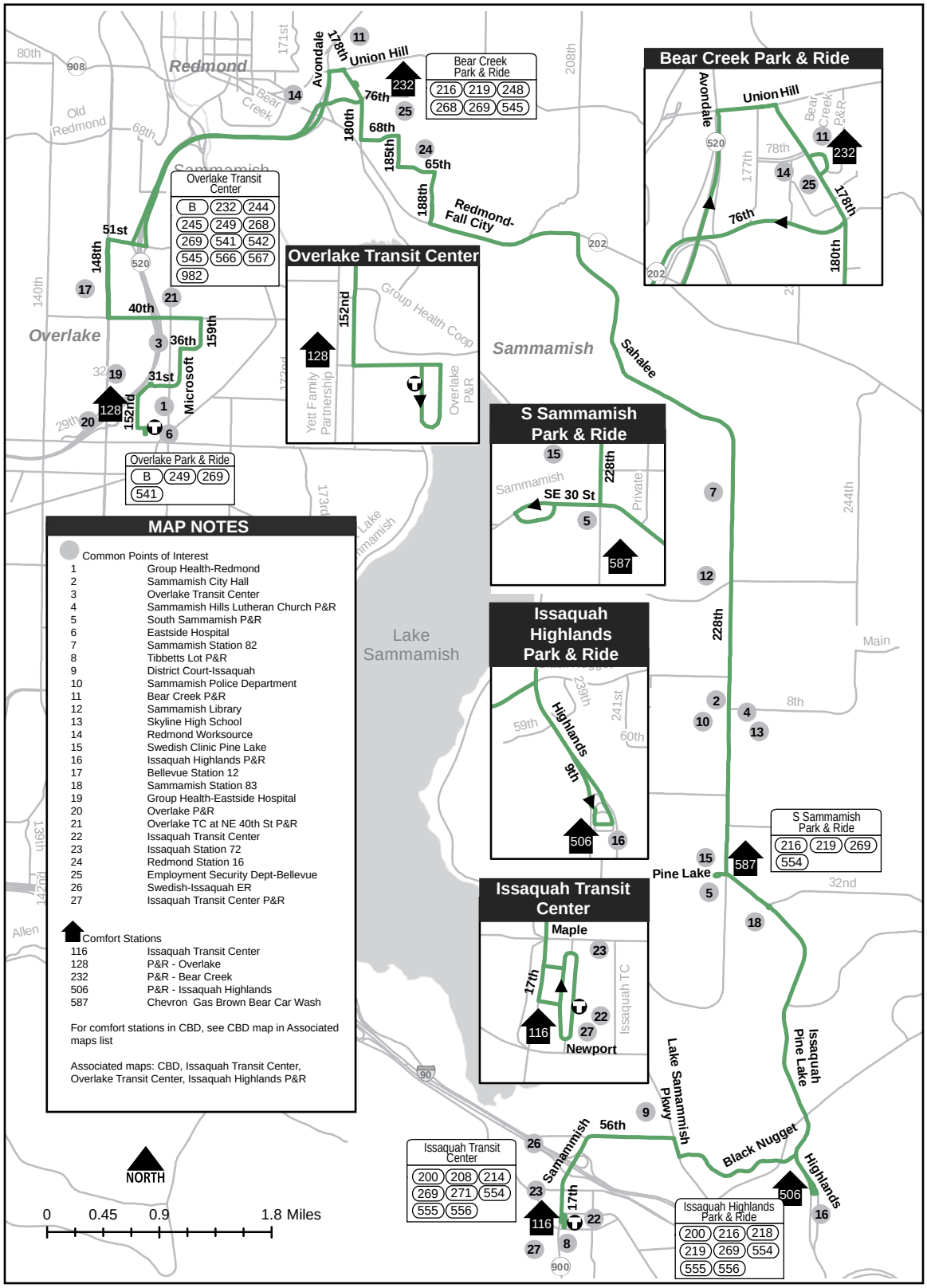

MAP NOTES

Common Points of Interest

1	Group Health-Redmond
2	Sammamish City Hall
3	Overlake Transit Center
4	Sammamish Hills Lutheran Church P&R
5	South Sammamish P&R
6	Eastside Hospital
7	Sammamish Station 82
8	Tibbetts Lot P&R
9	District Court-Issaquah
10	Sammamish Police Department
11	Bear Creek P&R
12	Sammamish Library
13	Skyline High School
14	Redmond Worksource
15	Swedish Clinic Pine Lake
16	Issaquah Highlands P&R
17	Bellevue Station 12
18	Sammamish Station 83
19	Group Health-Eastside Hospital
20	Overlake P&R
21	Overlake TC at NE 40th St P&R
22	Issaquah Transit Center
23	Issaquah Station 72
24	Redmond Station 16
25	Employment Security Dept-Bellevue
26	Swedish-Issaquah ER
27	Issaquah Transit Center P&R

Comfort Stations

116	Issaquah Transit Center
128	P&R - Overlake
232	P&R - Bear Creek
506	P&R - Issaquah Highlands
587	Chevron Gas Brown Bear Car Wash

For comfort stations in CBD, see CBD map in Associated maps list

Associated maps: CBD, Issaquah Transit Center, Overlake Transit Center, Issaquah Highlands P&R

University District

From: Issaquah Transit Center

♦ layover
C bus loop
2 Bay 3
C 17 Av NW exit (SR-900)
R 17 Av NW (Renton-Issaquah Rd SE/ SR-900)
L NW Sammamish Rd
C W Lk Samm. Pkwy SE
R roundabout
C thru roundabout
2 S/B Lakemont Blvd SE
R SE Newport Way
R 150 Av SE
R SE 37 St
C "To SE 35 Pl" (left lane)
C thru tunnel
L SE Eastgate Way
R entr Eastgate P&R (transit only)
C thru bus loop to Bay 1
C bus loop exit
L 140 Av SE
L SE Eastgate Way
L 150 Av SE
C 148 Av SE
L SE 28 St
R Coal Creek Rd (at traffic circle)
L Tye River Rd
C Kelsey Creek Rd (main rdwy)
L 145 Pl SE
C 140 Av SE
L Lake Hills Connector
C 116 Av SE
C 116 Av NE
L NE 4 St
R 112 Av NE
L NE 6 St
2 Bellevue Transit Center Bay 8
R 108 Av NE
L NE 8 St
C NE 1 St
C Lk Washington Blvd
C NE 12 St
R 84 Av NE
L entr W/B SR-520
C SR-520
R "Montlake Blvd" exit
C Montlake Blvd E
C Montlake Blvd NE
L NE Pacific St
R 15 Av NE
R NE 45th St
R 17 Av NE
C Memorial Way
2 flagpole turnaround
C counterclockwise loop
2 N/B layover

When scheduled from Eastgate P&R
♦ Layover A
C thru bus loop to Bay 1
C bus loop exit
C regular route

When scheduled to 15 Av NE/NE 42 St
continue regular route
2 15 Av NE
S (NE 42 St)

When <u>not</u> scheduled via 160 Av SE/SE Eastgate Way
operate regular route
2 150 Av SE/SE 37 St
C 150 Av SE
L SE Eastgate Way
C regular route

When not scheduled via Bellevue College
operate regular route
2 148 Av SE/ SE 28 St
C 148 Av SE
L SE 24 St
R 145 Pl SE
C regular route

When scheduled from Newport Way SW/ W Sunset Way
♦ Newport Way SW
R W Sunset Way
L Front St N
L NW Gilman Blvd
L Maple St NW
C Newport Way NW (straight thru intersection with NW Maple St)
R enter Issaquah Transit Center (bus only)
C thru transit center (clockwise loop)
2 Bay 3
C regular route

Awareness areas
2800 Montlake Blvd

To		*Base*	
University District	02FE	Bellevue Base	04D2
at Bellevue Transit Center	05C3		

Route 271 eastbound

Issaquah Transit Center

From: Memorial Way/George Washington Lane

♦ Memorial Way
C 17 Av NE
L NE 45 St
L 15 Av NE
L NE Pacific St
R Montlake Blvd NE
C Montlake Blvd E
2 Montlake Station stop
R entr E/B SR-520 (Bus/Carpool lane)
C SR-520
R "84 Av NE" exit
R 84 Av NE
L NE 12 St
C Lk Washington Blvd
L NE 1 St
C NE 8 St
R 108 Av NE
L entr Bellevue Transit Center
2 Bay 5
C NE 6 St
R 112 Av NE
L NE 4 St
R 116 Av NE
C 116 Av SE
C Lake Hills Connector
R 140 Av SE
C 145 Pl SE
R SE 24 St (north entr Bellevue College)
C Kelsey Creek Rd (main rdwy)
L Tye River Rd
R Coal Creek Rd
L SE 28 St (at traffic circle)
R 148 Av SE
C 150 Av SE
R SE Eastgate Way
R entr Eastgate P&R (transit only)
C thru bus loop to Bay 2
C bus loop exit
L 140 Av SE
L SE Eastgate Way
R SE 35 Pl
C thru tunnel
C SE 37 St
L 150 Av SE
L SE Newport Way
L Lakemont Blvd SE (move to far right lane)
R W Lk Samm. Pkwy SE
C NW Sammamish Rd
R 17 Av NW (Renton-Issaquah Rd SE/ SR-900)
L entr Issaquah Transit Center (bus only)
C bus loop
2 Bay 1
C bus loop
2 layover zone

When scheduled to Eastgate P&R
operate regular route
2 entr Eastgate P&R (transit only)
C bus loop
S (layover A)

When scheduled to 15220 SE 37 St zone
operate regular route
2 SE 37 St
S

If layover is less than five minutes
S Head of customer loading zone: take layover there
C N-S bus-only rdwy
R Newport Way NW
R 17 Av NW (Renton-Issaquah Rd SE/SR-900)
C regular route

When not scheduled via Bellevue College
operate regular route
2 145 Pl SE/SE 24 St
L SE 24 St
R 148 Av SE
C regular route

When not scheduled via 160 Av SE/ SE Eastgate Way
operate regular route
2 SE Eastgate Way/ 150 Av SE
R 150 Av SE
L SE Newport Way
C regular route

When scheduled to Newport Way SW/ W Sunset Way
operate regular route
2 Issaquah Transit Center Bay 1
C NW Maple St exit
R NW Maple St
L Maple St NW
R NW Gilman Blvd
R Front St N
C Front St S
R Newport Way SW
S

Awareness areas
2800 Montlake Blvd

TO		Base	
Issaquah Transit Center	02FC	Bellevue Base	04D2
at Bellevue Transit Center	0356		
Eastgate Park & Ride	0630		
at Bellevue Transit Center	067A		
Eastgate (15220 SE 37 St)	043B		
at Bellevue Transit Center	043F		
Issaquah (Newport Way SW/W Sunset Way)	0793		
at Bellevue Transit Center	0355		

When scheduled to Newport Way SW/W Sunset Way, display dash sign #271 - "Serves Downtown Issaquah".

MAP NOTES

Common Points of Interest

1	University of Washington Medical Center
2	Eastgate Public Health
3	Issaquah Police Department
4	Eastgate Congregational Church P&R
5	Issaquah City Hall
6	Midlakes Post Office
7	Bellevue College-North Campus
8	Virginia Mason-Bellevue
9	Bellevue Station 75
10	Hunts Point City Hall
11	Evergreen Point Freeway Station
12	Virginia Mason Clinic-Issaquah
13	State Salmon Hatchery
14	Eastgate Freeway Station
15	UW Police Department
16	Issaquah Post Office
17	University District Post Office
18	Bellevue Police Department
19	Grace Lutheran Church P&R
20	Tibbetts Lot P&R
21	Bellevue Transit Center
22	Social Security Office-Bellevue
23	Eastgate P&R
24	East King County Convention & Visitors B
25	Bellevue Station 2
26	St Thomas Episcopal Church P&R
27	University of Washington
28	Issaquah Library
29	Bellevue Station 7
30	Temporary Evergreen Point Bridge P&R
31	Issaquah Station 71
32	Issaquah Fire HQ
33	Eastgate Public Health-PHC
34	St Andrews Lutheran Church P&R
35	Tibbetts Valley Park P&R
36	Swedish/Sammamish
37	Bellevue City Hall
38	Wilburton P&R
39	Issaquah Transit Center
40	Issaquah Station 72
41	Burke Memorial Museum
42	Montlake Freeway Station
43	Henry Art Gallery
44	Bellevue College-Main Campus
45	Bellevue Art Museum
46	Swedish-Issaquah ER
47	Issaquah Transit Center P&R
48	International School

Comfort Stations

68	Bellevue TC 2
68	Bellevue TC 1
115	P&R - Eastgate
116	Issaquah Transit Center
341	UW Triangle Garage
431	Front Street Market
580	Issaquah Salmon Hatchery

Associated maps: For comfort stations in CBD, see CBD map in Associated maps list

Associated maps: Bellevue Transit Center, Issaquah Transit Center, Eastgate Park & Ride, University of Washington, University District, Fare Zones

Route 271

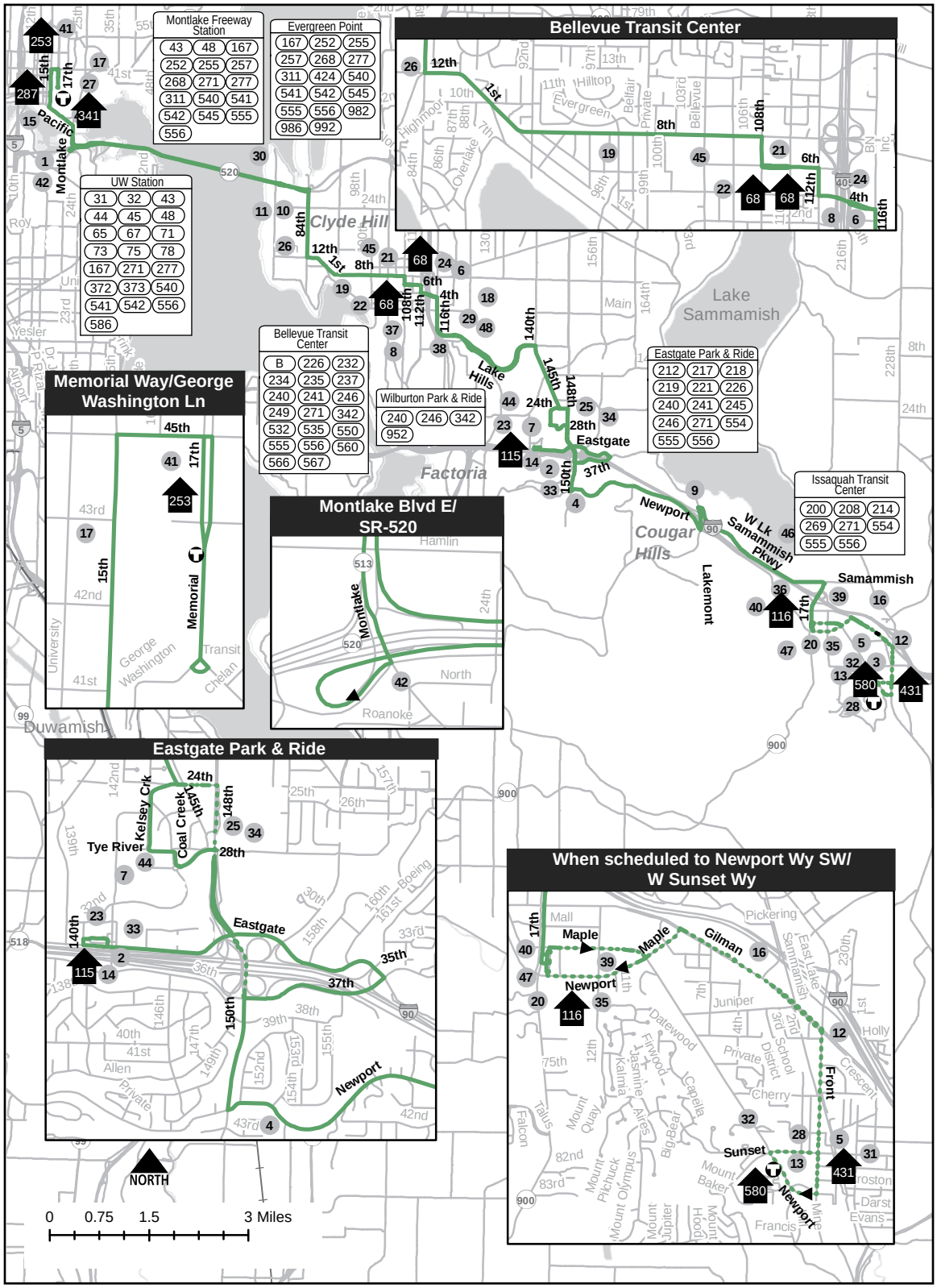

Montlake Freeway Station
43 48 167
252 255 257
268 271 277
311 540 541
542 545 555
556
Evergreen Point
167 252 255
257 268 277
311 424 540
541 542 545
555 556 982
986 992
UW Station
31 32 43
44 45 48
65 67 71
73 75 78
167 271 277
372 373 540
541 542 556
586
Bellevue Transit Center
Bellevue Transit Center
B 226 232
234 235 237
240 241 246
249 271 342
532 535 550
555 556 560
566 567
Wilburton Park & Ride
240 246 342
952
Eastgate Park & Ride
212 217 218
219 221 226
240 241 245
246 271 554
555 556
Issaquah Transit Center
200 208 214
269 271 554
555 556
Memorial Way/George Washington Ln
Montlake Blvd E/ SR-520
Eastgate Park & Ride
When scheduled to Newport Wy SW/ W Sunset Wy
Clyde Hill
Lake Sammamish
Factoria
Cougar Hills
Duwamish
Montlake
Pacific
Lake Hills
Eastgate
Newport
W Lk Samammish Pkwy
Samammish
Lakemont
Tye River
Kelsey Crk
Coal Creek
Maple
Gilman
Sunset
Front
NORTH
0 0.75 1.5 3 Miles

University of Washington

From: 101 Pl NE/NE 116 St

♦ NE 116 St
(pullout at 101 Pl NE)
C NE 116 St
R 98 Av NE
C NE 120 Pl
C 100 Av NE
R NE 132 St
R 116 Way NE
R entr Kingsgate P&R
C thru P&R
R 116 Way NE
L NE 128 St
R 120 Av NE
L Totem Lake Blvd
C 124 Av NE
R NE 80 St
L 116 Av NE
L NE 70 Pl
R entr Houghton P&R
R "Bus Only" W/B rdwy
S Houghton P&R Bay 2
R 116 Av NE
L NE 70 Pl
C NE 72 Pl
L entr S/B I-405
C I-405
R "SR-520 West/Seattle" Exit (#14B)
C SR-520
(merge left to HOV lane)
L "Bus Only" exit to Clyde Hill/Yarrow Point freeway station
2 Clyde Hill/Yarrow Point freeway station
C SR-520 bus only lane
2 Evergreen Point freeway station
C SR-520
R "Montlake Blvd/ Univ of Wash" Exit
C Montlake Blvd E
C Montlake Blvd NE
L NE Pacific St
R 15 Av NE
R NE 45 St
R 17 Av NE
C Memorial Way
L Stevens Way
2 UW Hub stop
C Stevens Way
L Grant Lane
S

Awareness areas
2800 Montlake Blvd

Juanita

From: University Way NE/NE Pacific St

♦ University Way NE
R NE Campus Pkwy
L 15 Av NE
R NE 45 St
R 17 Av NE
C Memorial Way
L Stevens Way
L NE 40 St (Grant Lane)
L 15 Av NE
L NE Pacific St
R Montlake Blvd NE
C Montlake Blvd E
2 Montlake Station stop
R entr E/B SR-520 (Bus/Carpool lane)
C SR-520 (merge left)
L "Bus Only" exit to Evergreen Point freeway station
2 Evergreen Point freeway station
C SR-520 HOV lane
L "Bus Only" exit to Clyde Hill/Yarrow Point freeway station
2 Clyde Hill/Yarrow Point freeway station
C SR-520 (merge right)
R entr "North I-405/ Everett" exit
C I-405
R "NE 70 Pl" Exit (#17)
L 116 Av NE
2 Houghton P&R Bay 1
C 116 Av NE
R NE 80 St
L 124 Av NE
C Totem Lake Blvd
R 120 Av NE
L NE 128 St
R 116 Way NE
L entr Kingsgate P&R
C thru P&R
L 116 Way NE
L NE 132 St
L 100 Av NE
C NE 120 Pl
C 98 Av NE
L NE 116 St
2 101 Pl NE stop

When flyover ramp from SR-520 to I-405 is congested & when directed by coordinator
operate regular route
2 SR-520
R "South I-405/Tacoma" exit
R NE 4 St (exit #13A)
R 112 Av NE
R NE 6 St
L I-405 HOV N/B entr ramp
C regular route

Procedure for use of SR-520/I-405 reroute:
If the operator believes traffic warrants the use of the reroute, but the coordinator has not yet ordered it, the operator may place a RTT to get permission from the coordinator. If the coordinator is unable to respond to your call in a timely fashion, the operator may use these reroutes at their discretion, but is REQUIRED to complete the notification of the coordinator that the reroute was used.

To		*Base*	
University District	011F	Bellevue Base	04D2
Juanita	011D		

Route 277

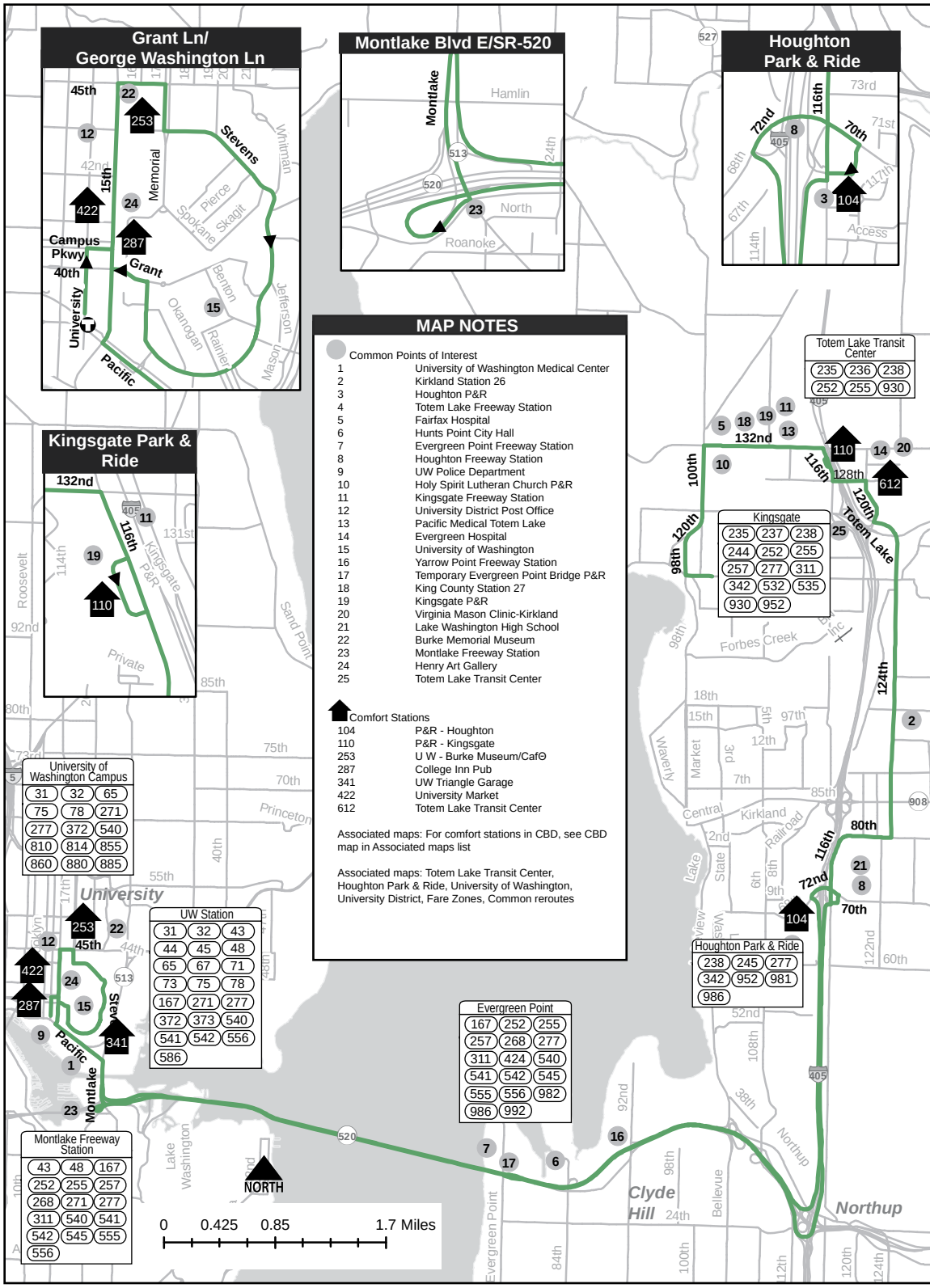
Grant Ln/
George Washington Ln
Montlake Blvd E/SR-520
Houghton
Park & Ride
Kingsgate Park & Ride
MAP NOTES
Common Points of Interest
1 University of Washington Medical Center
2 Kirkland Station 26
3 Houghton P&R
4 Totem Lake Freeway Station
5 Fairfax Hospital
6 Hunts Point City Hall
7 Evergreen Point Freeway Station
8 Houghton Freeway Station
9 UW Police Department
10 Holy Spirit Lutheran Church P&R
11 Kingsgate Freeway Station
12 University District Post Office
13 Pacific Medical Totem Lake
14 Evergreen Hospital
15 University of Washington
16 Yarrow Point Freeway Station
17 Temporary Evergreen Point Bridge P&R
18 King County Station 27
19 Kingsgate P&R
20 Virginia Mason Clinic-Kirkland
21 Lake Washington High School
22 Burke Memorial Museum
23 Montlake Freeway Station
24 Henry Art Gallery
25 Totem Lake Transit Center
Comfort Stations
104 P&R - Houghton
110 P&R - Kingsgate
253 U W - Burke Museum/Caf
287 College Inn Pub
341 UW Triangle Garage
422 University Market
612 Totem Lake Transit Center
Associated maps: For comfort stations in CBD, see CBD map in Associated maps list
Associated maps: Totem Lake Transit Center, Houghton Park & Ride, University of Washington, University District, Fare Zones, Common reroutes
Totem Lake Transit Center
235 236 238
252 255 930
Kingsgate
235 237 238
244 252 255
257 277 311
342 532 535
930 952
University of Washington Campus
31 32 65
75 78 271
277 372 540
810 814 855
860 880 885
UW Station
31 32 43
44 45 48
65 67 71
73 75 78
167 271 277
372 373 540
541 542 556
586
Evergreen Point
167 252 255
257 268 277
311 424 540
541 542 545
555 556 982
986 992
Houghton Park & Ride
238 245 277
342 952 981
986
Montlake Freeway Station
43 48 167
252 255 257
268 271 277
311 540 541
542 545 555
556
NORTH
0 0.425 0.85 1.7 Miles
University
Clyde Hill
Northup

Bills & Tickets

King County
METRO
2684
FIRST HILL

Route 301 southbound

Downtown Seattle

From: Aurora Village Transit Center

Local

- ♦ Aurora Village Transit Center Bay 1
- C through Transit Center
- R N 200 St
- L Aurora Av N
- L N 175 St
- R enter S/B I-5
- C I-5
- R 'Bus Only' off ramp (just past NE 145 St off ramp)
- 2 freeway station
- C enter S/B I-5
- C I-5
- R "NE 50 St/NE 45 St" Exit (#169)
- C "NE 45 St" exit
- C 5 Av NE
- L enter S/B I-5
- C I-5
- R "Union St" exit (#165B)
- C Union St
- L 2 Av
- C 2 Av Ext S
- C 4 Av S
- L Seattle Blvd S (Airport Way S)
- R 6 Av S
- L S Royal Brougham Way
- R enter Atlantic Base NW Yard
- 2 Lane N9

When scheduled via 8 Av NW/NW Richmond Beach Rd

- ♦ Aurora Village Transit Center Bay 1
- C through Transit Center
- R N 200 St
- R Aurora Av N
- L N 205 St (244 St SW)
- C Firdale Av
- L 238 St SW
- C 100 Av W
- C 8 Av NW
- L NW Richmond Beach Rd
- L 3 Av NW
- R NW 200 St
- C N 200 St
- R Aurora Av N
- C regular route

When I-5 is congested south of Lake Washington Ship Canal Bridge

operate regular route

- 2 S/B I-5
- R "Boylston Av/ Roanoke St" Exit (#168A)
- C Boylston Av E
- L Lakeview Blvd E
- R Freeway overpass
- C Eastlake Av E
- R Stewart St
- L 7th Av
- R Union St
- C regular route

Express

- ♦ Aurora Village Transit Center Bay 1
- C through Transit Center
- R N 200 St
- L Aurora Av N
- L N 175 St
- R enter S/B I-5
- C I-5
- L S/B I-5 "Express Lanes"
- C S/B Express Lanes
- R "Pike St" exit
- C Convention Pl
- C Union St
- L 2 Av
- C 2 Av Ext S
- C 4 Av S
- L Seattle Blvd S (Airport Way S)
- C Airport Way S
- R S Massachusetts St
- S (fs Airport Way S)

Express lanes advisory

Never enter express lanes if signage is blank or closed

When scheduled via 8 Av NW/NW Richmond Beach Rd

- ♦ Aurora Village Transit Center Bay 1
- C through Transit Center
- R N 200 St
- R Aurora Av N
- L N 205 St (244 St SW)
- C Firdale Av
- L 238 St SW
- C 100 Av W
- C 8 Av NW
- L NW Richmond Beach Rd
- L 3 Av NW
- R NW 200 St
- C N 200 St
- R Aurora Av N
- C regular route

When Express Lanes closed

operate regular route

- 2 I-5
- C I-5 regular lanes
- R "Union St" exit (#165B)
- C Union St
- L 2 Av
- C regular route

Awareness areas

400 4th Av
401 S Jackson St

To		Express		Base	
Downtown Seattle	02F5	Downtown Seattle	05B0	Central Base	04D3

When scheduled to Richmond Beach display dash sign #203 - "Via Richmond Beach" between AVTC and 8 Av NW/NW Richmond Beach Rd.

Aurora Village Transit Center

From: Atlantic Base NW Yard

Local

♦ Atlantic Base NW Yard (Lane 9)
R 6 Av S
L Seattle Blvd S
R 4 Av S
C 4 Av
R Pike St
L 8 Av
R Olive Way
L enter N/B I-5 regular lanes
C I-5
R "NE 45 St/NE 50 St" Exit (#169)
C "NE 45 St" exit
C 7 Av NE (operate to left of loading area)
C enter N/B I-5
C I-5
R "NE 145 St/ 5 Av NE" Exit (#175)
C Bus Only lane through freeway station
C enter N/B I-5
C I-5
R "NE 175 St/ Aurora Av N"Exit(#176)
L NE 175 St
C N 175 St
R Aurora Av N
R N 200 St
L enter Aurora Village Transit Center
S (Bay 1)

Stop instructions
Make off-road stops at zones along state routes unless otherwise directed. In-lane stops are approved on
- on Aurora Av N/N 198 St (N/B)
- Aurora Av N/N 195 St (S/B).

Awareness areas
400 4th Av
401 S Jackson St

Express

♦ Atlantic Base NW Yard (Lane 9)
R 6 Av S
L Seattle Blvd S
R 4 Av S
C 4 Av
R Pike St
L enter N/B I-5 Express Lanes
C I-5 regular lanes
R "NE 175 St/ Aurora Av N" Exit (#176)
L NE 175 St
C N 175 St
R Aurora Av N
L South entrance Shoreline P&R
2 P&R stop
R N 192 St
L Aurora Av N
R N 200 St
L enter Aurora Village Transit Center
2 Bay 1

Express lanes advisory
Never enter express lanes if signage is blank or closed

When scheduled via 8 Av NW/NW Richmond Beach Rd
operate regular route
2 Aurora Av N/N 200 St
C Aurora Av N
L N 205 St(244 St SW)
C Firdale Av
L 238 St SW
C 100 Av W
C 8 Av NW
L NW Richmond Beach Rd
L 3 Av NW
R NW 200 St
C N 200 St
L enter Aurora Village Transit Center
2 Bay 1

When Express Lanes are closed at Pike St/I-5
operate regular route
2 Pike St
L 8 Av
R Olive Way
L enter N/B I-5 regular lanes
C I-5
C regular route

EK Express Via I-5/NE 145 St
operate regular route
2 I-5 regular lanes
R "NE 145 St/ 5 Av NE" Exit (#175)
C Bus Only lane through freeway station
C enter N/B I-5
C I-5 regular lanes

To		Express		Base	
Aurora Villiage	0632	Aurora Village	0634	Central Base	04D3
		Aurora Village (via Richmond Beach)	0636		

When scheduled to serve I-5/NE 145 Freeway stop, display dash sign #68 "EXPRESS-Serves I-5/NE 145th".

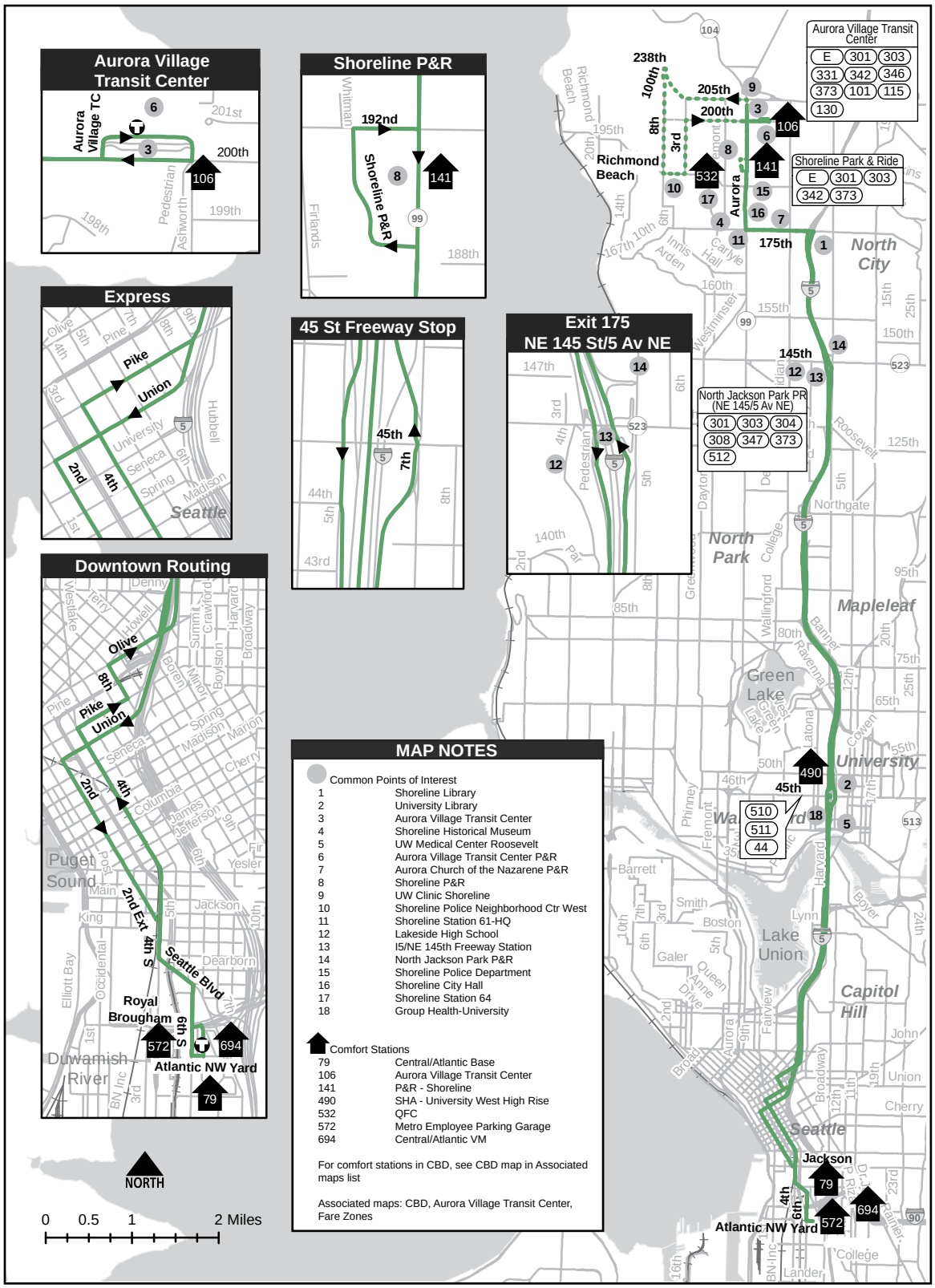

MAP NOTES

Common Points of Interest

1	Shoreline Library
2	University Library
3	Aurora Village Transit Center
4	Shoreline Historical Museum
5	UW Medical Center Roosevelt
6	Aurora Village Transit Center P&R
7	Aurora Church of the Nazarene P&R
8	Shoreline P&R
9	UW Clinic Shoreline
10	Shoreline Police Neighborhood Ctr West
11	Shoreline Station 61-HQ
12	Lakeside High School
13	I5/NE 145th Freeway Station
14	North Jackson Park P&R
15	Shoreline Police Department
16	Shoreline City Hall
17	Shoreline Station 64
18	Group Health-University

Comfort Stations

79	Central/Atlantic Base
106	Aurora Village Transit Center
141	P&R - Shoreline
490	SHA - University West High Rise
532	QFC
572	Metro Employee Parking Garage
694	Central/Atlantic VM

For comfort stations in CBD, see CBD map in Associated maps list

Associated maps: CBD, Aurora Village Transit Center, Fare Zones

First Hill

From: Shoreline P&R

♦ layover zone
C through P&R
R N 192 St
L A urora Av N
R N 200 St
L enter Aurora Village Transit Center
2 Bay 2
C through transit center
L N 200 St
R Meridian Av N
L N 175 St
R enter S/B I-5
C I-5
R 'Bus only' off ramp (just past NE 145 St off ramp)
2 freeway station
C enter S/B I-5
C I-5
R "Northgate Way/1 Av NE" Exit (#173)
C E/B "NE Northgate Way" exit
R N Northgate Way
R 1 Av NE
L NE 103 St
R enter Northgate Transit Center
2 Bay 5
C through transit center
R NE 100 St
R 1 Av NE
L enter S/B I-5 ExpLanes
C I-5 Express lanes
C "5 Av/Columbia St" exit
L 5 Av
L James St
L 9 Av
R Seneca St
R Boren Av
L Jefferson St
C E Jefferson St
S (17 Av)

Limited stops southbound

- Shoreline P&R (at inner layover)
- Aurora Village Transit Center Bay 2
- Meridian Av N/ fs N 190 St
- Meridian Av N/ fs N 185 St
- Meridian Av N/ fs N 180 St
- N 175 St/ fs Meridian Av N
- I-5/NE 145 St freeway stop
- Northgate Transit Center Bay 5
- James St/fs 5 Av
- 9 Av/fm James St
- 9 Av/ns Spring St
- Seneca St/fs 9 Av
- Boren Av/ fs Madison St
- Boren Av/ fs Columbia St
- E Jefferson St/ fs Broadway
- E Jefferson St/ fs 12 Av
- E Jefferson St/ fs 17 Av

Express lanes advisory
Never enter express lanes if signage is blank or closed

Shoreline Park & Ride

From: First Hill

♦ E Jefferson (fs 19 Av)
C E Jefferson St
2 17 Av stop
C Jefferson st
L 9 Av
L Spruce St
L Broadway
L Boren Av
L Seneca St
L 5 Av
L enter N/B I-5 Express Lanes
C I-5 Express Lanes
R "NE 103 St" exit
R 1 Av NE
L NE 100 St
L enter Northgate Transit Center
2 Bay 2
L NE 103 St
R 1 Av NE
L First entrance N/B I-5
C N/B I-5
R "NE 145 St/5 Av NE" Exit (#175)
C Bus Only lane through freeway station
R enter N/B I-5
C I-5
R "NE 175 St/ Aurora Av N" Exit (#176)
L NE 175 St
C N 175 St
R Meridian Av N
L N 200 St
S Aurora Village Transit Center Bay 12
C N 200 St
L Aurora Av N
S (Shoreline P&R)

Limited stops northbound

- E Jefferson St/ fs 17 Av
- E Jefferson St/ fs 12 Av
- Jefferson St/ fs Broadway
- Jefferson St/ns 9 Av
- 9 Av/ns Alder St
- Boren Av/ fs Jefferson St
- Boren Av/ fs Columbia St
- Boren Av/ fs Madison St
- Seneca St/ fs Terry Av
- 5 Av/fs Spring St
- Northgate Transit Center Bay 2
- I-5/NE 145th St freeway station
- Meridian Av N/ fs N 175 St
- Meridian Av N/ fs N 180 St
- Meridian Av N/ fs N 185 St
- Meridian Av N/ fs N 190 St
- Aurora Village Transit Center Bay 12
- Aurora Av N/N 192 St

Awareness areas
10200 1st Av NE
500 Boren Av

To		*Base*	
First Hill	0638	Central Base	04D3
at Northgate TC Bay 5	063A		
Shoreline Park & Ride	063C		

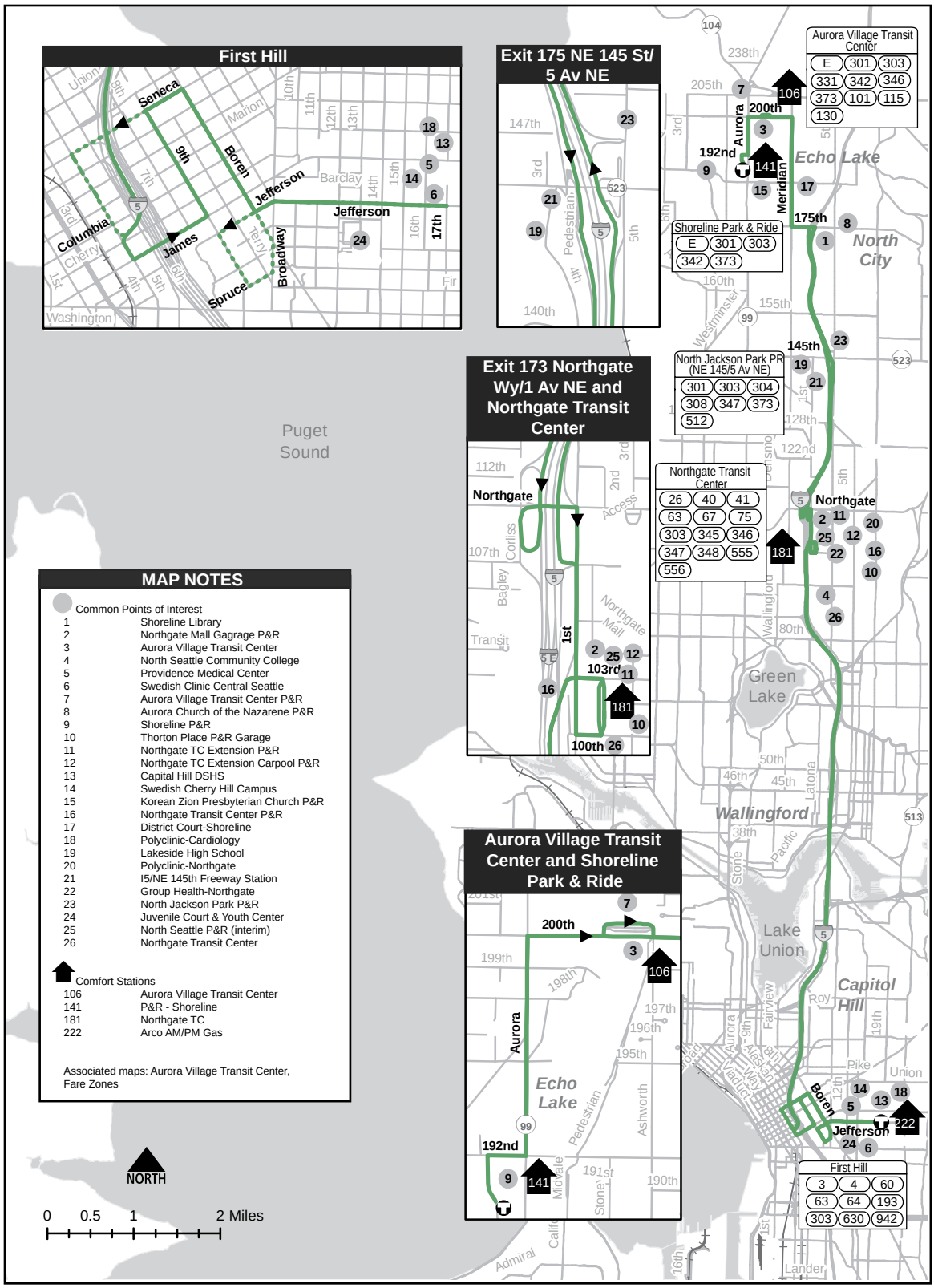

MAP NOTES

Common Points of Interest

1	Shoreline Library
2	Northgate Mall Gagrage P&R
3	Aurora Village Transit Center
4	North Seattle Community College
5	Providence Medical Center
6	Swedish Clinic Central Seattle
7	Aurora Village Transit Center P&R
8	Aurora Church of the Nazarene P&R
9	Shoreline P&R
10	Thorton Place P&R Garage
11	Northgate TC Extension P&R
12	Northgate TC Extension Carpool P&R
13	Capital Hill DSHS
14	Swedish Cherry Hill Campus
15	Korean Zion Presbyterian Church P&R
16	Northgate Transit Center P&R
17	District Court-Shoreline
18	Polyclinic-Cardiology
19	Lakeside High School
20	Polyclinic-Northgate
21	I5/NE 145th Freeway Station
22	Group Health-Northgate
23	North Jackson Park P&R
24	Juvenile Court & Youth Center
25	North Seattle P&R (interim)
26	Northgate Transit Center

Comfort Stations

106	Aurora Village Transit Center
141	P&R - Shoreline
181	Northgate TC
222	Arco AM/PM Gas

Associated maps: Aurora Village Transit Center, Fare Zones

Downtown Seattle

From: Richmond Beach Dr NW/NW 195 St

♦ Richmond Beach Dr NW
L NW 195 Pl
R NW 196 St
C NW 195 St
C NW Richmond Beach Rd
C N Richmond Beach Rd
R Dayton Av N
R Westminster Way N
C Greenwood Av N
L N 145 St
C NE 145 St
R enter S/B I-5
2 Freeway stop
C I-5
L S/B I-5 Express lanes
C "5 Av/Columbia St" exit
L 5 Av
R Terrace St
R Yesler Way
R 3 Av
R Virginia St
S

When Express lanes are closed
operate regular route
2 S/B I-5
C S/B I-5 regular lanes
R "Columbia St/ James St" Exit (#165A)
C 6 Av
R Columbia St
L 5 Av
C regular route

Express lanes advisory
Never enter express lanes if signage is blank or closed

Richmond Beach

From: Eastlake Av E/1000 block

♦ Eastlake Av E
R Stewart St
L 3 Av
L Yesler Way
L Terrace St
L 5 Av
C enter N/B I-5 Express lanes
C I-5 Express lane
R "NE 145 St/5 Av NE" Exit (#175)
C "Bus Only" lane
2 Freeway stop
R 5 Av NE
R NE 145 St
C N 145 St
R Greenwood Av N
C Westminster Way N
L Dayton Av N
L N Richmond Beach Rd
C NW Richmond Beach Rd
C NW 195 St
C NW 196 St
L Richmond Beach Dr NW
S (ns NW 195 Pl)

When Express lanes are closed
operate regular route
2 5 Av
R Cherry St
L enter N/B I-5
C I-5
R "NE 145 St/5 Av NE" Exit (#175)
C regular route

Awareness areas
1500 3rd Av
1900 3rd Av
600 3rd Av

To		*Base*	
Downtown Seattle	0303	North Base	04D5
Richmond Beach	0302		

Route 304

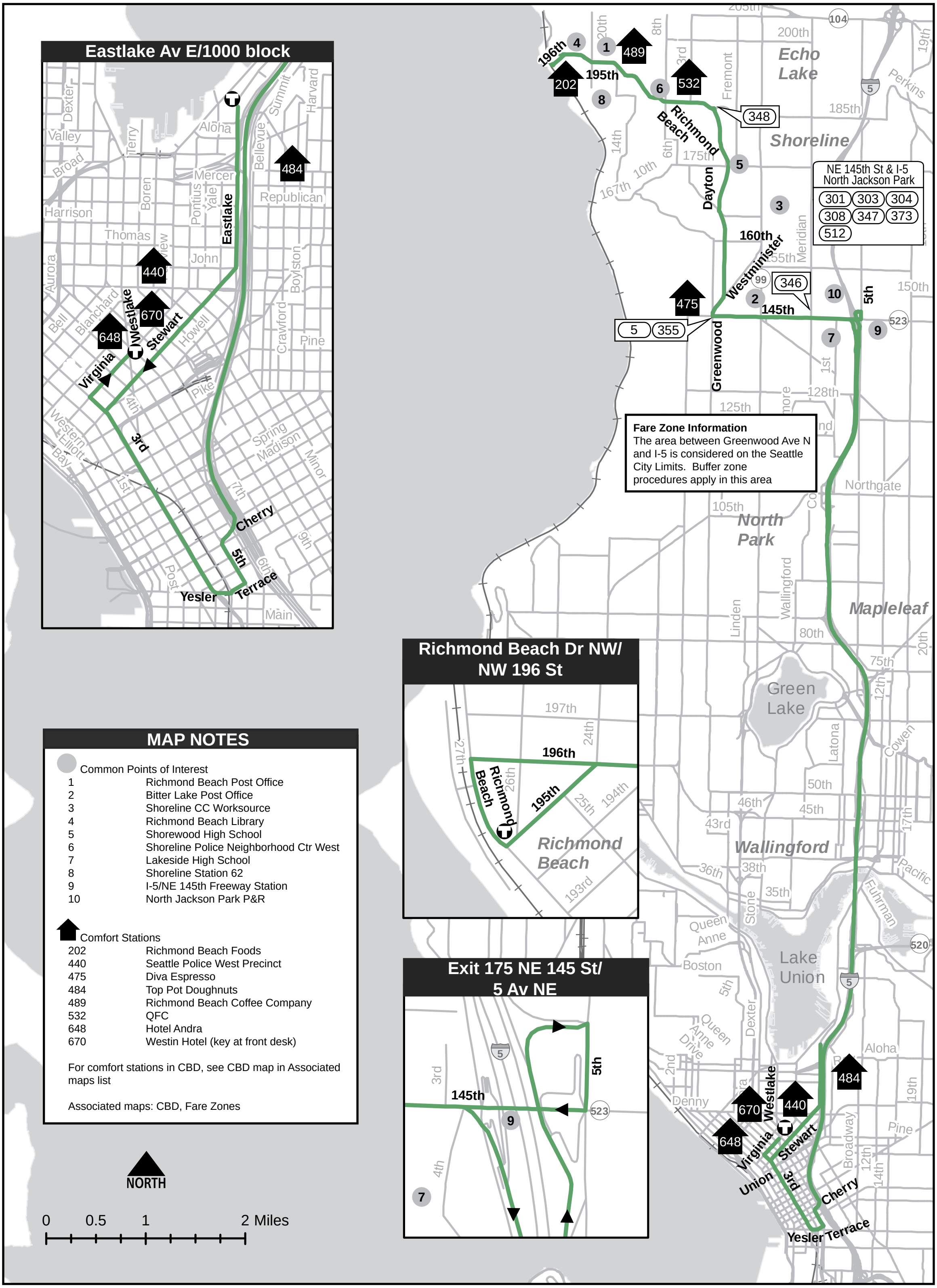
Eastlake Av E/1000 block
Richmond Beach Dr NW/ NW 196 St
Exit 175 NE 145 St/ 5 Av NE
Fare Zone Information
The area between Greenwood Ave N and I-5 is considered on the Seattle City Limits. Buffer zone procedures apply in this area
NE 145th St & I-5 North Jackson Park
301 303 304 308 347 373 512
Echo Lake
Shoreline
North Park
Mapleleaf
Green Lake
Wallingford
Lake Union
Richmond Beach
Northgate
MAP NOTES
Common Points of Interest
1 Richmond Beach Post Office
2 Bitter Lake Post Office
3 Shoreline CC Worksource
4 Richmond Beach Library
5 Shorewood High School
6 Shoreline Police Neighborhood Ctr West
7 Lakeside High School
8 Shoreline Station 62
9 I-5/NE 145th Freeway Station
10 North Jackson Park P&R
Comfort Stations
202 Richmond Beach Foods
440 Seattle Police West Precinct
475 Diva Espresso
484 Top Pot Doughnuts
489 Richmond Beach Coffee Company
532 QFC
648 Hotel Andra
670 Westin Hotel (key at front desk)
For comfort stations in CBD, see CBD map in Associated maps list
Associated maps: CBD, Fare Zones
NORTH
0 0.5 1 2 Miles

Downtown Seattle

From: 45 Av NE/NE 203 Pl

♦ Parking lot
C through parking area
R 45 Av NE
R NE 203 Pl
R NE 201 Pl
C NE 197 St
R 40 Pl NE
L 35 Av NE
L Ballinger Way NE
R Bothell Way NE
R NE 145 St
L enter S/B I-5
C through freeway station
C I-5
L enter I-5 Express lanes
C I-5 Express lanes
R "Stewart St" exit
C Stewart St
L 2 Av
C 2 Av Ext S
S (S Jackson St)

Limited stops
The first stop to be made inbound after leaving I-5 at the "Stewart St" exit is at 9 Av/Stewart St.

Express lanes advisory
Never enter express lanes if signage is blank or closed

Horizon View

From: Atlantic Base NW Yard Lane N8

♦ NW Yard Lane N8
R 6 Av S
L Seattle Blvd S
R 4 Av S
C 4 Av
R Pike St
L enter N/B I-5 Express Lanes
C I-5 Express lanes
C I-5 regular. lanes
R "NE 145 St/ 5 Av NE" exit (#175)
C "Bus Only" lane
2 Freeway stop
R 5 Av NE
L NE 145 St
L Bothell Way NE
L Ballinger Way NE
R 35 Av NE
R 40 Pl NE
L NE 197 St
C NE 201 Pl
L NE 203 Pl
L 45 Av NE
L enter parking lot
S

If Express lanes are closed
operate regular route
2 Pike St
L 8 Av
R Olive Way
L enter to N/B I-5 regular lanes
C regular route

Awareness areas
400 4th Av
401 S Jackson St

To		Base	
Downtown Seattle	037E	North Base	04D5
Horizon View	01D5		

When scheduled to Horizon view display dash sign #682 - "Via Lake Forest Park".

Route 308

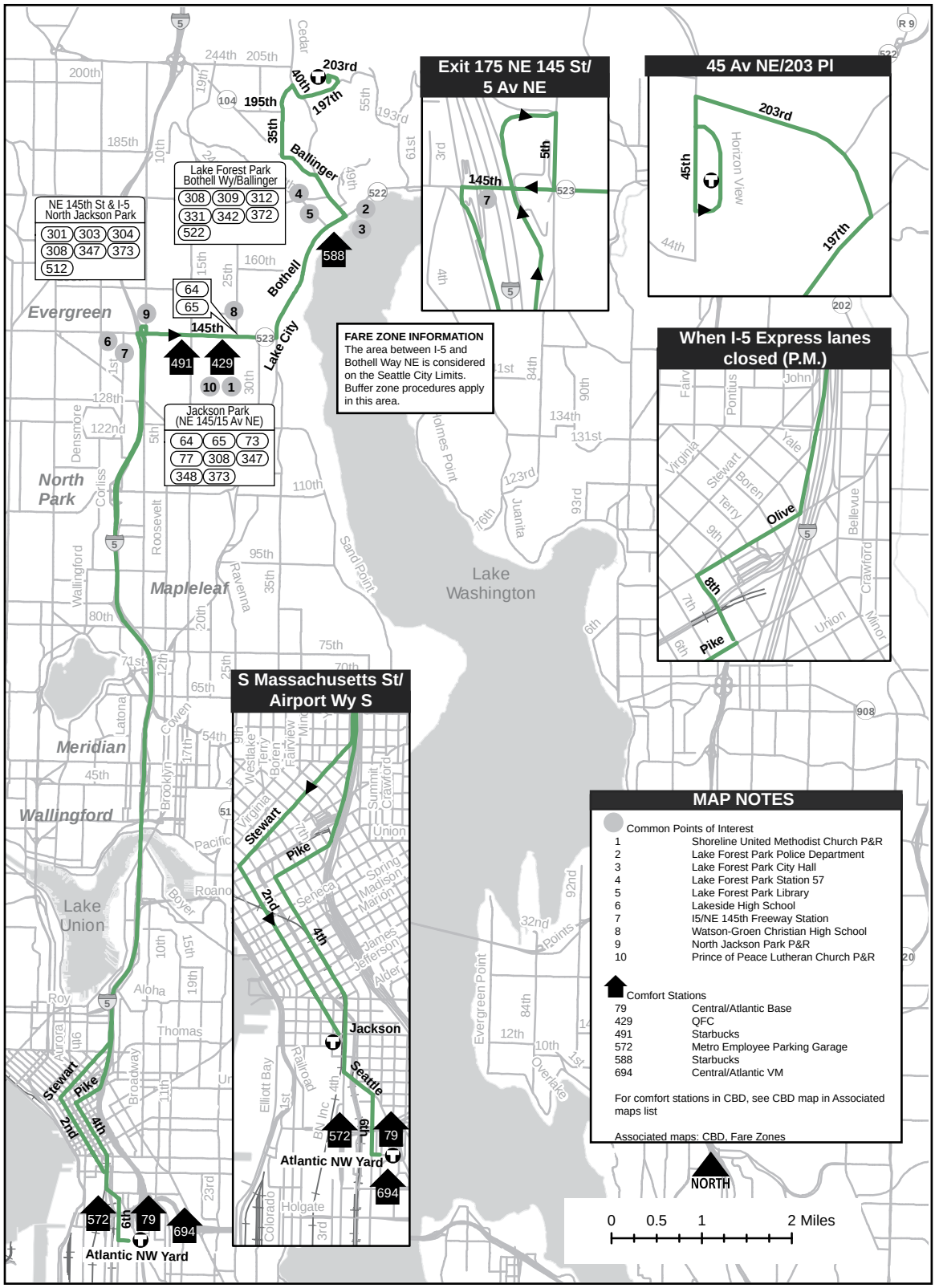
Exit 175 NE 145 St/ 5 Av NE
45 Av NE/203 Pl
When I-5 Express lanes closed (P.M.)
S Massachusetts St/ Airport Wy S
Lake Forest Park Bothell Wy/Ballinger
308 309 312
331 342 372
522
NE 145th St & I-5 North Jackson Park
301 303 304
308 347 373
512
64
65
Jackson Park (NE 145/15 Av NE)
64 65 73
77 308 347
348 373
FARE ZONE INFORMATION
The area between I-5 and Bothell Way NE is considered on the Seattle City Limits. Buffer zone procedures apply in this area.
Evergreen
North Park
Mapleleaf
Meridian
Wallingford
Lake Union
Lake Washington
Atlantic NW Yard
MAP NOTES
Common Points of Interest
1 Shoreline United Methodist Church P&R
2 Lake Forest Park Police Department
3 Lake Forest Park City Hall
4 Lake Forest Park Station 57
5 Lake Forest Park Library
6 Lakeside High School
7 I5/NE 145th Freeway Station
8 Watson-Groen Christian High School
9 North Jackson Park P&R
10 Prince of Peace Lutheran Church P&R
Comfort Stations
79 Central/Atlantic Base
429 QFC
491 Starbucks
572 Metro Employee Parking Garage
588 Starbucks
694 Central/Atlantic VM
For comfort stations in CBD, see CBD map in Associated maps list
Associated maps: CBD, Fare Zones
NORTH
0 0.5 1 2 Miles

First Hill

From: Kenmore Park & Ride

- ♦ P&R lot (inside)
- R NE Bothell Way (SR-522)
- C Bothell Way NE (SR-522)
- C Lake City Way NE (SR-522)
- L entr S/B I-5 Express lanes
- R exit S/B I-5 Express lane to Mercer Street
- L Fairview Av N
- C Boren Av
- R 12 Av S
- R S Jackson St
- S

Express stops southbound
Make no stops between Lake City Way NE/NE 120 St and 12 Av S/S Jackson St except at:

- Lake City Way/NE 110 St
- Lake City Way/NE 95 St
- Lake City Way/20 Av NE
- Fairview Av N/Mercer St
- Fairview Av N/ Harrison St
- Fairview Av N/John St
- Boren Av/Virginia St
- Boren Av/Pike St
- Boren Av/Seneca St
- Boren Av/Madison St
- Boren Av/Columbia St
- Boren Av/James St
- Boren Av/E Yesler Way
- S Jackson St/12th Av S

Inbound do not stop at Bothell Way NE/ 39 Av NE

Express lanes advisory
Never enter express lanes if signage is blank or closed

Kenmore Park & Ride

From: First Hill

- ♦ 12 Av S (N/B)
- L Boren Av
- L Seneca St
- R 8 Av
- R Virginia St
- L Fairview Av
- C Fairview Av N
- R I-5 Mercer St Express lane ramp
- L I-5 Express lanes
- L SR-522 exit
- C Lake City Way (SR-522)
- C Bothell Way NE (SR-522)
- C NE Bothell Way (SR-522)
- L 73 Av NE
- R NE 181 St
- R entr Kenmore P&R
- S

When scheduled from Atlantic Base NW Yard

- ♦ NW Yard Lane N9
- R 6 Av S
- C Seattle Blvd S
- R 5 Av S
- R S Jackson St
- L 12 Av S
- C regular route

Express stops northbound
Make no stops between 12 Av S/S Jackson St and Lake City Way NE/ NE 120 St except at:

- 12th Av S/S Jackson St
- Boren Av/E Yesler Way
- Boren Av/Jefferson St
- Boren Av/Columbia St
- Boren Av/Madison St
- Seneca St/Terry Av
- Virginia St/9 Av
- Fairview Av/Denny Way
- Fairview Av/Harrison St
- Lake City Way NE/ NE 85th St
- Lake City Way NE/ NE 95th St
- Lake City Way NE/ NE 110th St

Inbound do not stop at Bothell Way NE/ 39 Av NE

Awareness areas
500 Boren Av

To		Base	
First Hill	00B4	North Base	04D5
Kenmore Park & Ride	00B2		

Route 309

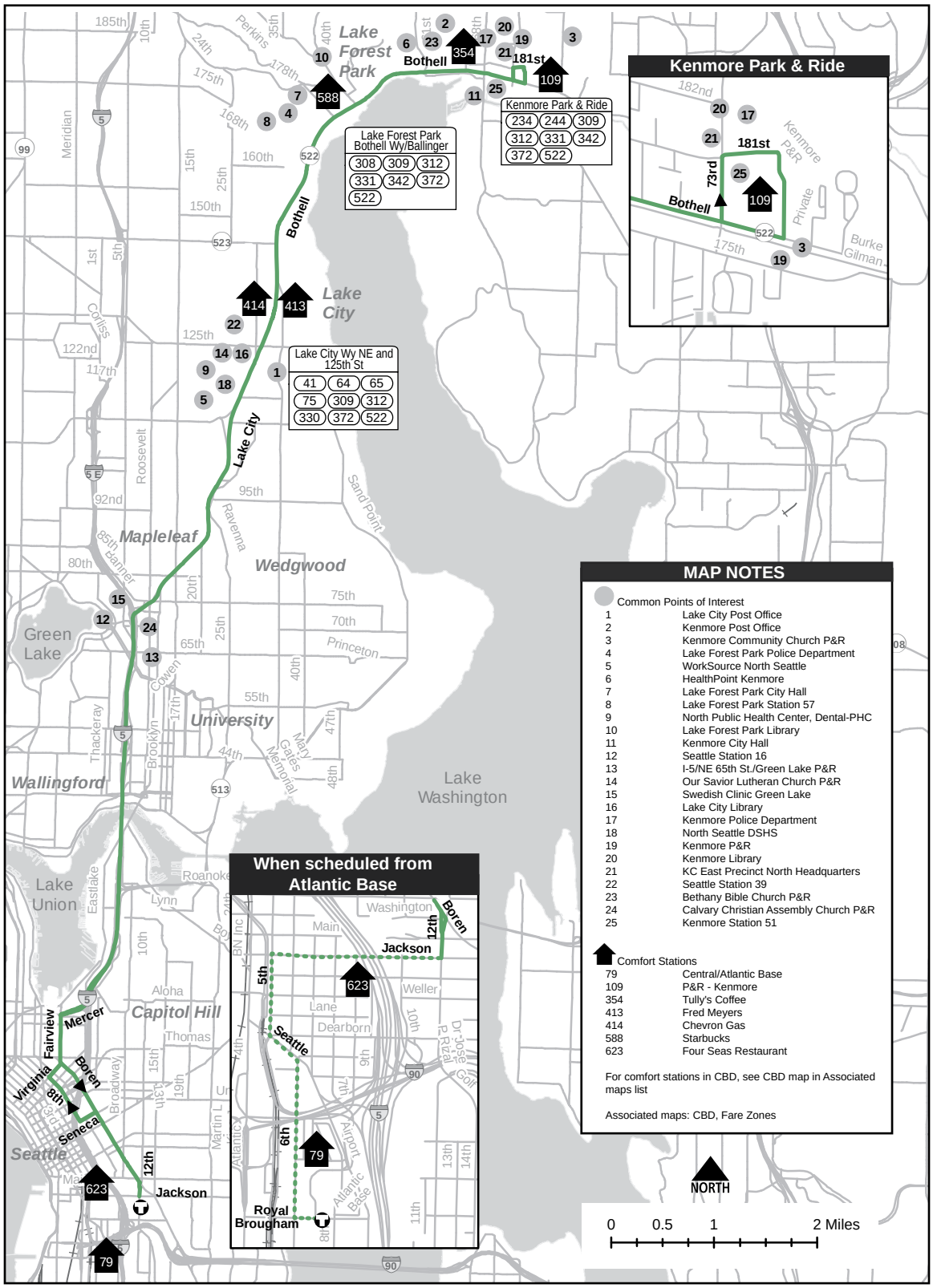
Lake Forest Park
Bothell
354
181st
109
588
Kenmore Park & Ride
234 244 309
312 331 342
372 522
Lake Forest Park Bothell Wy/Ballinger
308 309 312
331 342 372
522
Bothell
Lake City
414
413
Lake City Wy NE and 125th St
41 64 65
75 309 312
330 372 522
Lake City
Mapleleaf
Wedgwood
Green Lake
University
Wallingford
Lake Washington
Lake Union
Capitol Hill
Seattle
Fairview
Mercer
Virginia
Boren
8th
Seneca
12th
Jackson
623
79
When scheduled from Atlantic Base
Washington
Main
Jackson
12th
Boren
5th
623
Weller
Lane
Dearborn
Seattle
6th
79
Royal Brougham
Atlantic Base
Kenmore Park & Ride
182nd
20
17
21
181st
73rd
25
109
Bothell
522
175th
3
19
Kenmore P&R
Private
Burke Gilman
MAP NOTES
Common Points of Interest
1 Lake City Post Office
2 Kenmore Post Office
3 Kenmore Community Church P&R
4 Lake Forest Park Police Department
5 WorkSource North Seattle
6 HealthPoint Kenmore
7 Lake Forest Park City Hall
8 Lake Forest Park Station 57
9 North Public Health Center, Dental-PHC
10 Lake Forest Park Library
11 Kenmore City Hall
12 Seattle Station 16
13 I-5/NE 65th St./Green Lake P&R
14 Our Savior Lutheran Church P&R
15 Swedish Clinic Green Lake
16 Lake City Library
17 Kenmore Police Department
18 North Seattle DSHS
19 Kenmore P&R
20 Kenmore Library
21 KC East Precinct North Headquarters
22 Seattle Station 39
23 Bethany Bible Church P&R
24 Calvary Christian Assembly Church P&R
25 Kenmore Station 51
Comfort Stations
79 Central/Atlantic Base
109 P&R - Kenmore
354 Tully's Coffee
413 Fred Meyers
414 Chevron Gas
588 Starbucks
623 Four Seas Restaurant
For comfort stations in CBD, see CBD map in Associated maps list
Associated maps: CBD, Fare Zones
NORTH
0 0.5 1 2 Miles

Downtown Seattle

From: Woodinville Park & Ride

♦ Woodinville Park & Ride
R E-W rdwy
C NE 178 Pl (across 140 Av NE)
L 138 Pl NE
R NE 175 St
R 131 Av NE (SR-202)
C 132 Av NE
L enter W/B SR-522
R exit to S/B I-405
C I-405
R "NE 160 St" Exit (#22)
2 NE 160 St Freeway stop
C enter S/B I-405
C I-405 (move left to HOV lane)
L "NE 128 St" HOV exit
2 NE 128 St freeway stop
C HOV entr S/B I-405
C I-405 HOV lane (move right to regular lanes)
R "SR-520 West/ Seattle" Exit (#14B)
C SR-520 (merge left to HOV lane)
L "Bus Only" exit to Clyde Hill/Yarrow Point freeway station
2 Clyde Hill/Yarrow Point freeway station
C SR-520 bus only lane
2 Evergreen Point freeway station
C SR-520
C enter "I-5 South/ Seattle/Portland"
C I-5
R "Stewart St/Denny Way" Exit (#166)
C Stewart St
L 5 Av(ns monorail pillars)
C 5 Av (right lane when clear of pillars)
C 5 Av S
S (S Jackson St)

When laying at Woodinville P&R E-W Rdwy

♦ E-W Rdwy
R 140 Av NE
R NE 179 St
R N-S Rdwy
2 Main P&R stop
C regular route

Layover Instructions

If layover on NE 179 St is blocked, layover on east side of Woodinville P&R N-S Rdwy OR on Woodinville P&R E-W Roadway

Awareness areas

400 4th Av
1300 5th Av

Woodinville Park & Ride

From: Atlantic Base NW Yard Lane N11

♦ NW Yard Lane N11
R 6 Av S
L Seattle Blvd S (Airport Way S)
R 5 Av S
L S Main St
R 4 Av S
C 4 Av
R Olive Way
L enter N/B I-5
C I-5
R "SR-520/Bellevue/ Kirkland" Exit (#168B)
C SR-520 (merge left after Montlake freeway station)
L "Bus Only" exit to Evergreen Point freeway station
2 Evergreen Point freeway station
C SR-520 HOV lane
L "Bus Only" exit to Clyde Hill/Yarrow Point freeway station
2 Clyde Hill/Yarrow Point freeway station
C SR-520 (merge right)
R "N/B I-405/Everett" exit
C I-405 (left to HOV lane)
L "NE 128 St" HOV exit
2 NE 128 St freeway stop
C HOV entr N/B I-405
C I-405 HOV lane (move right to regular lanes)
R "NE 160 St" Exit (#22)
L Juanita-Woodinville Way NE (stay in left lane)
L enter S/B I-405 (keep right)
2 Brickyard P&R stop
R "bus only" rdwy (loop rdwy next to P&R)
R Juanita-Woodinvile Way NE (cross freeway)
L enter ramp to N/B I-405
C I-405
R "SR-522 East/ SR-202/Monroe/ Wenatchee" Exit (#23A)
C SR-522
R "SR-202/Woodinville/ Redmond" exit
C "Transit Only" lane
R 132 Av NE (SR-202)
C 131 Av NE
L NE 175 St
L 138 Pl NE
R NE 178 Pl
L 140 Av NE
R NE 179 St
R N-S rdwy at Woodinville Park & RIde Ride
S

When scheduled from 6 Av S/Atlantic Base NW Yard Access Rdwy

♦ 6 Av S
C regular route

When flyover SR-520 to I-405 congested, directed by coordinator

operate regular route

2 SR-520
R "South I-405/Tacoma" exit
R NE 4 St (exit #13A)
R 112 Av NE
R NE 6 St
L I-405 HOV N/B entrance ramp
C regular route

Stop instructions

Make only off-road stops at zones along state roads. Utilize driveways and/or intersections at posted stops if necessary. Do not make in-lane stops on state roads.

To		Base	
Downtown Seattle	031C	North Base	04D5
Woodinville Park & Ride	0789		
Duvall	0425		

Procedure for use of the 520/I-405 reroute:

If the operator believes traffic warrants the use of the reroute, but the coordinator has not yet ordered it, the operator may place a RTT to get permission from the coordinator. If the coordinator is unable to respond to your call in a timely fashion, the operator may use these reroutes at their discretion, but is REQUIRED to complete the notification of the coordinator that the reroute was used.

Route 311

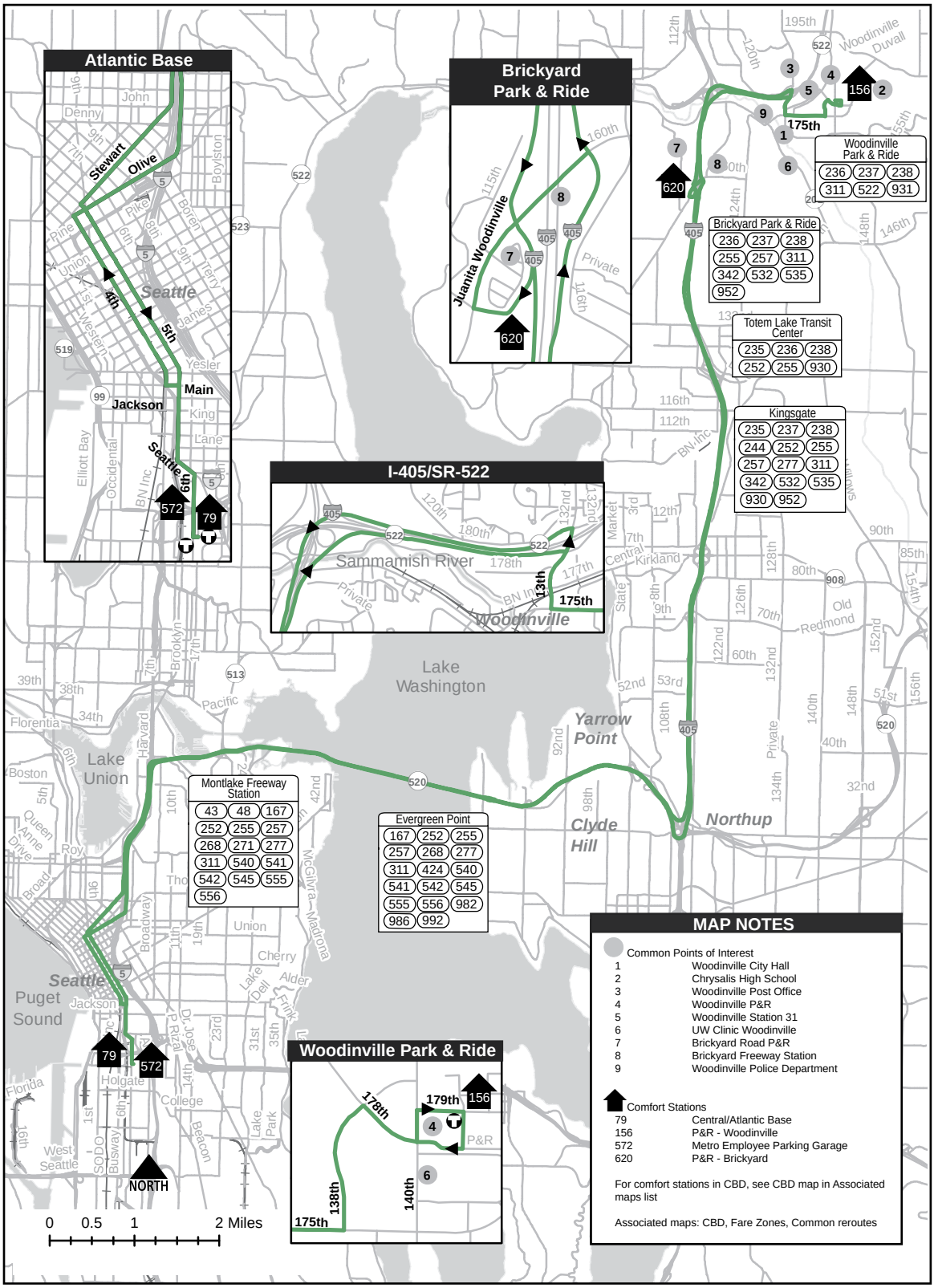

MAP NOTES

Common Points of Interest

1	Woodinville City Hall
2	Chrysalis High School
3	Woodinville Post Office
4	Woodinville P&R
5	Woodinville Station 31
6	UW Clinic Woodinville
7	Brickyard Road P&R
8	Brickyard Freeway Station
9	Woodinville Police Department

Comfort Stations

79	Central/Atlantic Base
156	P&R - Woodinville
572	Metro Employee Parking Garage
620	P&R - Brickyard

For comfort stations in CBD, see CBD map in Associated maps list

Associated maps: CBD, Fare Zones, Common reroutes

Downtown Seattle

From: UW - Bothell

- ♦ South campus layover
- C Campus Way NE
- L 110 Av NE
- L Upper Campus loop (first rdwy past Campus Way NE)
- L Campus Way NE
- R 110 Av NE
- L Beardslee Blvd
- L 104 Av NE
- C Kaysner Way
- R Woodinville Dr (SR-522)
- 2 Bothell P&R - Woodinville Dr zone
- C Woodinville Dr (SR-522)
- C Bothell Way NE (SR-522)
- C NE Bothell Way (SR-522)
- C Bothell Way NE (SR-522)
- C Lake City Way NE
- L enter S/B I-5 Express lanes
- C I-5 Express lanes
- R "Pike St" Exit
- C Convention Pl
- C Union St
- L 2 Av
- C 2 Av Ext S
- S (S Jackson St)

When Express lanes are closed
operate regular route

- 2 Lake City Way NE/I-5
- C enter S/B I-5 regular. lanes
- C I-5
- R "Union St" Exit (#165C)
- C Union St
- C regular route

When scheduled from Kenmore P&R layover

- ♦ P&R lot (inside)
- R NE Bothell Way(SR522)
- C regular route

University of Washington Bothell

From: Atlantic Base NW Yard Lane N8

- ♦ NW Yard Lane N8
- R 6 Av S
- L Seattle Blvd S
- R 4 Av S
- C 4 Av
- R Pike St
- L enter N/B I-5 Express Lanes
- C I-5 Express lanes
- L "Lake City Way NE/ Bothell" Exit
- C Lk City Way NE (SR-522)
- C Bothell Way NE (SR-522)
- C NE Bothell Way (SR-522)
- C Bothell Way NE (SR-522)
- L 98 Av NE
- R Old Bothell Way
- C Main St
- C Beardslee Blvd
- R 110 Av NE
- L Upper Campus Loop (first rdwy past Campus Way NE)
- 2 stop

When Express lanes are closed:
operate regular route

- 2 Pike St
- L 8 Av
- R Olive Way
- L enter to N/B I-5 regular lanes
- C I-5
- R "SR-522/Bothell/Lake City Way" Exit (#171)
- C Lake City Way NE (SR-522)
- C regular route

When scheduled to Kenmore P&R
operate regular route

- 2 NE Bothell Way
- L 73 Av NE
- R NE 181 St
- R enter Kenmore P&R
- 2 stop

Express lanes advisory
Never enter express lanes if signage is blank or closed

Express stops southbound
Make no stops between Lake City Way NE/NE 120 St and the CBD except at:

- Lake City Way/NE 110 St
- Lake City Way/NE 95 St
- Lake City Way/20 Av NE

Inbound do not stop at Bothell Way NE/39 Av NE

Express stops northbound
Make no stops between Lake City Way NE/NE 120 St and the CBD except at:

- Lake City Way/NE 85 St
- Lake City Way/NE 95 St
- Lake City Way/NE 110 St

Stop instructions
Make off-road stops at all zones along state roads.

To		Base	
Downtown Seattle	079D	North Base	04D5
Kenmore	0161		
Bothell	055C		

Awareness areas
400 4th Av
401 S Jackson St

Route 312

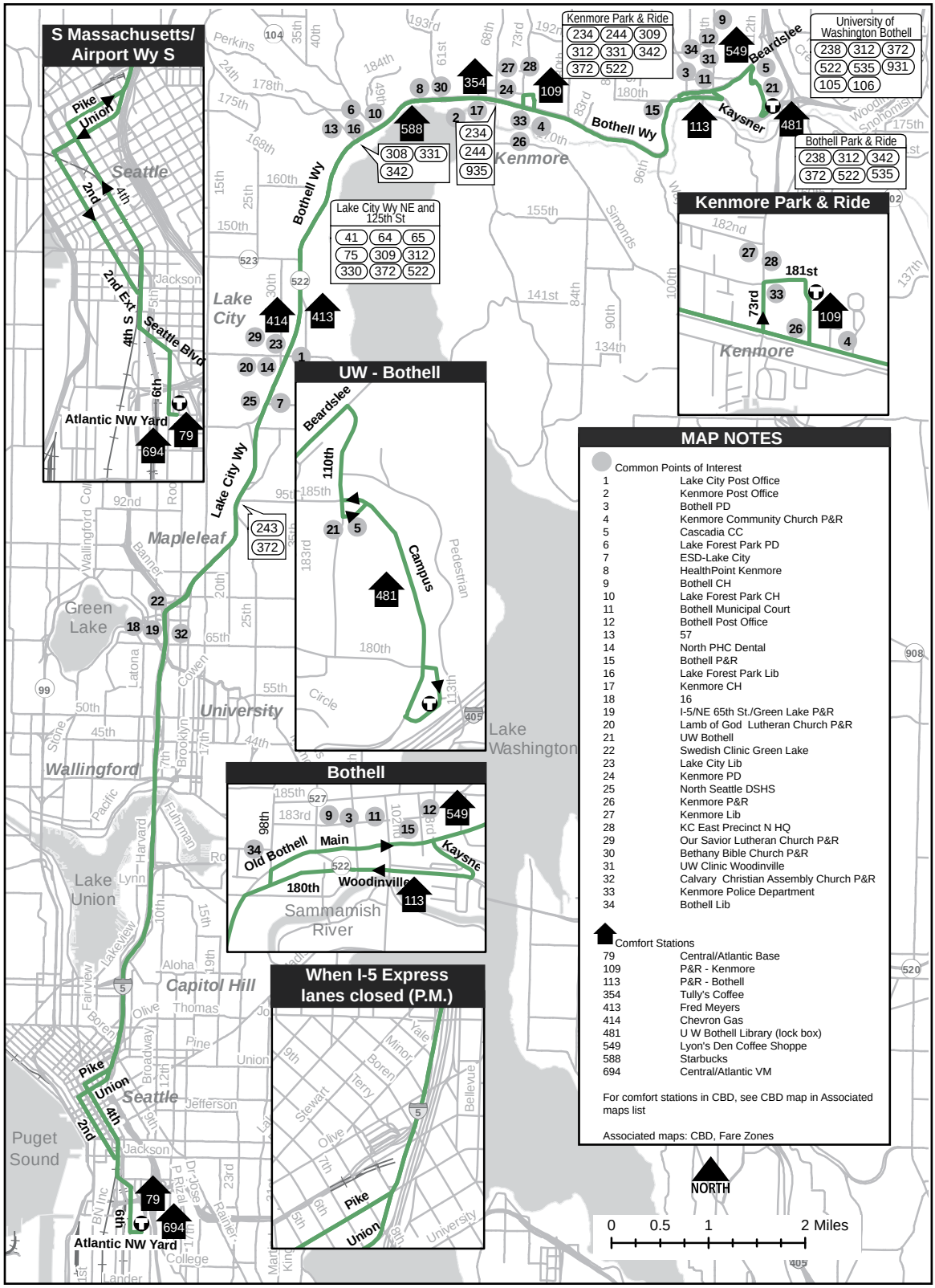

MAP NOTES

Common Points of Interest

1	Lake City Post Office
2	Kenmore Post Office
3	Bothell PD
4	Kenmore Community Church P&R
5	Cascadia CC
6	Lake Forest Park PD
7	ESD-Lake City
8	HealthPoint Kenmore
9	Bothell CH
10	Lake Forest Park CH
11	Bothell Municipal Court
12	Bothell Post Office
13	57
14	North PHC Dental
15	Bothell P&R
16	Lake Forest Park Lib
17	Kenmore CH
18	16
19	I-5/NE 65th St./Green Lake P&R
20	Lamb of God Lutheran Church P&R
21	UW Bothell
22	Swedish Clinic Green Lake
23	Lake City Lib
24	Kenmore PD
25	North Seattle DSHS
26	Kenmore P&R
27	Kenmore Lib
28	KC East Precinct N HQ
29	Our Savior Lutheran Church P&R
30	Bethany Bible Church P&R
31	UW Clinic Woodinville
32	Calvary Christian Assembly Church P&R
33	Kenmore Police Department
34	Bothell Lib

Comfort Stations

79	Central/Atlantic Base
109	P&R - Kenmore
113	P&R - Bothell
354	Tully's Coffee
413	Fred Meyers
414	Chevron Gas
481	U W Bothell Library (lock box)
549	Lyon's Den Coffee Shoppe
588	Starbucks
694	Central/Atlantic VM

For comfort stations in CBD, see CBD map in Associated maps list

Associated maps: CBD, Fare Zones

Downtown Seattle

From: Meridian Av N/N 175 St

♦ Meridian Av N
R N 128 St
L Densmore Av N
L N 122 St
R Meridian Av N
C College Way N
R N 92 St
L Wallingford Av N
L N 80 St
R 1 Av NE
C Woodlawn Av NE
L NE Ravenna Blvd
R enter S/B I-5
L enter S/B I-5 Expr Lanes
C I-5 Express lanes
R "Pike St" exit
C Convention Pl
C Union St
L 2 Av
C 2 Av Ext S
S (S Jackson St)

When Express lanes are closed
operate regular route

2 E Ravenna Blvd
R enter S/B I-5
C S/B I-5 regular lanes
R "Union St" Exit (#165C)
C Union St
C regular route

Meridian Park

From: Atlantic Base NW Yard Lane N9

♦ NW Yard Lane N9
R 6 Av S
L Seattle Blvd S
R 4 Av S
C 4 Av
R Pike St
L entr N/B I-5 Express Lanes
C I-5 Express Lanes
R "NE 42 St" exit
L 7 Av NE
L I-5 exit lane (middle Lane)
C enter HOV Lane (operate left of bus Island)
C enter N/B I-5
C I-5
R "Ravenna Blvd/ NE 65 St" Exit (#170)
L NE Ravenna Blvd
R Woodlawn Av NE
C 1 Av NE
L N 80 St
R Wallingford Av NE
R N 92 St
L College Way N
C Meridian Av N
L N 122 St
R Densmore Av N
R N 128 St
L Meridian Av N
R N 175 St

When Express lanes are closed:
operate regular route

2 Pike St
L 8 Av
R Olive Way
L enter to N/B I-5 regular lanes
C I-5
R "Ravenna Blvd/NE 65 St" Exit (#170)
C regular route

Express lanes advisory
Never enter express lanes if signage is blank or closed

To		Base	
Downtown Seattle	063E	North Base	04D5
Meridian Park	0646		

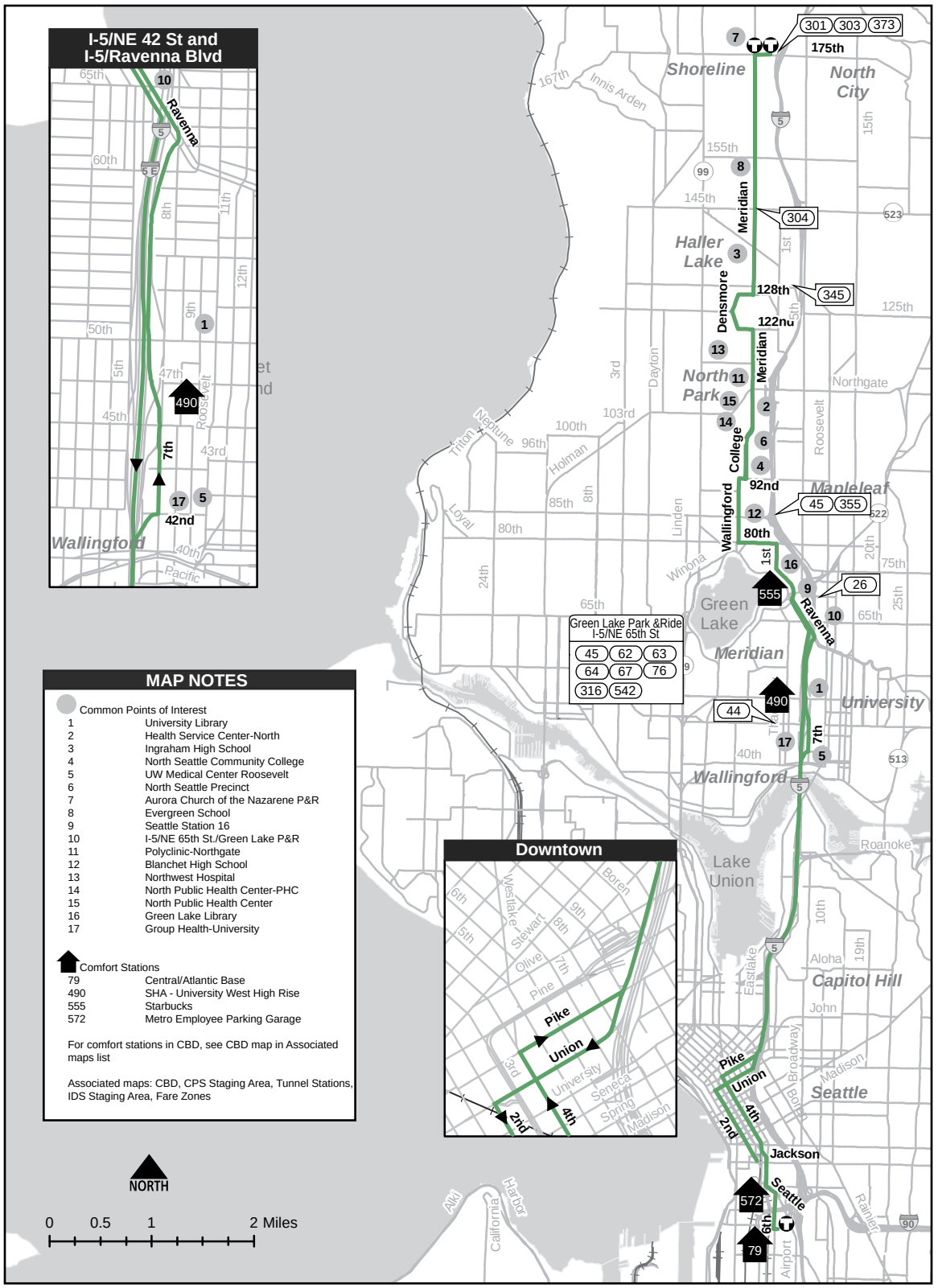
I-5/NE 42 St and
I-5/Ravenna Blvd
Ravenna
7th
42nd
Wallingford
Shoreline
North City
Haller Lake
North Park
Manleaf
Green Lake
Meridian
University
Wallingford
Lake Union
Capitol Hill
Seattle
Downtown
Pike
Union
2nd
4th
Jackson
Seattle
Meridian
Densmore
Meridian
College
Wallingford
Ravenna
175th
128th
122nd
92nd
80th
Green Lake Park &Ride
I-5/NE 65th St
45 62 63
64 67 76
316 542
301 303 373
304
345
45 355
26
44
490
555
572
79
MAP NOTES
Common Points of Interest
1 University Library
2 Health Service Center-North
3 Ingraham High School
4 North Seattle Community College
5 UW Medical Center Roosevelt
6 North Seattle Precinct
7 Aurora Church of the Nazarene P&R
8 Evergreen School
9 Seattle Station 16
10 I-5/NE 65th St./Green Lake P&R
11 Polyclinic-Northgate
12 Blanchet High School
13 Northwest Hospital
14 North Public Health Center-PHC
15 North Public Health Center
16 Green Lake Library
17 Group Health-University
Comfort Stations
79 Central/Atlantic Base
490 SHA - University West High Rise
555 Starbucks
572 Metro Employee Parking Garage
For comfort stations in CBD, see CBD map in Associated maps list
Associated maps: CBD, CPS Staging Area, Tunnel Stations, IDS Staging Area, Fare Zones
NORTH
0 0.5 1 2 Miles

Lake City

From: Shoreline Community College

♦ E-W rdwy
(past Bldgs 10,11, 12)
L 1st left onto
one-way rdwy
L NW Innis Arden Way
C N Innis Arden Way
R Greenwood Av N
L N 160 St

Slow order
5 mph or less eastbound on N 160 St from cross-walk ns Dayton Av N to crosswalk fs Dayton Av N

R Aurora Av N
L N 155 St
C NE 155 St
R 15 Av NE
L NE 150 St
R 25 Av NE
L NE 145 St
R Lake City Way NE
L NE 125 St
S (most trips will live-loop)

When scheduled to NE 130 St/Lake City Way NE
operate regular route

2 NE 125 St
L 35 Av NE
L NE 130 St
S layover
(fs Lake City Way NE)

Shoreline Community College

From: NE 125 St/Lake City Way NE

♦ NE 125 St
L 35 Av NE
L NE 130 St
R Lake City Way NE (N/B)
L NE 145 St
R 25 Av NE
L NE 150 St
R 15 Av NE
L NE 155 St
C N 155 St
R Aurora Av N
L N 160 St
R Greenwood Av N
L N Innis Arden Way
R island to N-S rdwy
L E-W rdwy
S (pullout at Bldg 10)

When scheduled from NE 130 St/Lake City Way NE

♦ NE 130 St
L 30 Av NE
L NE 125 St
L 35 Av NE
C regular route

To		*Base*	
Lake City	0650	North Base	04D5
Shoreline Community College	064E		

Route 330

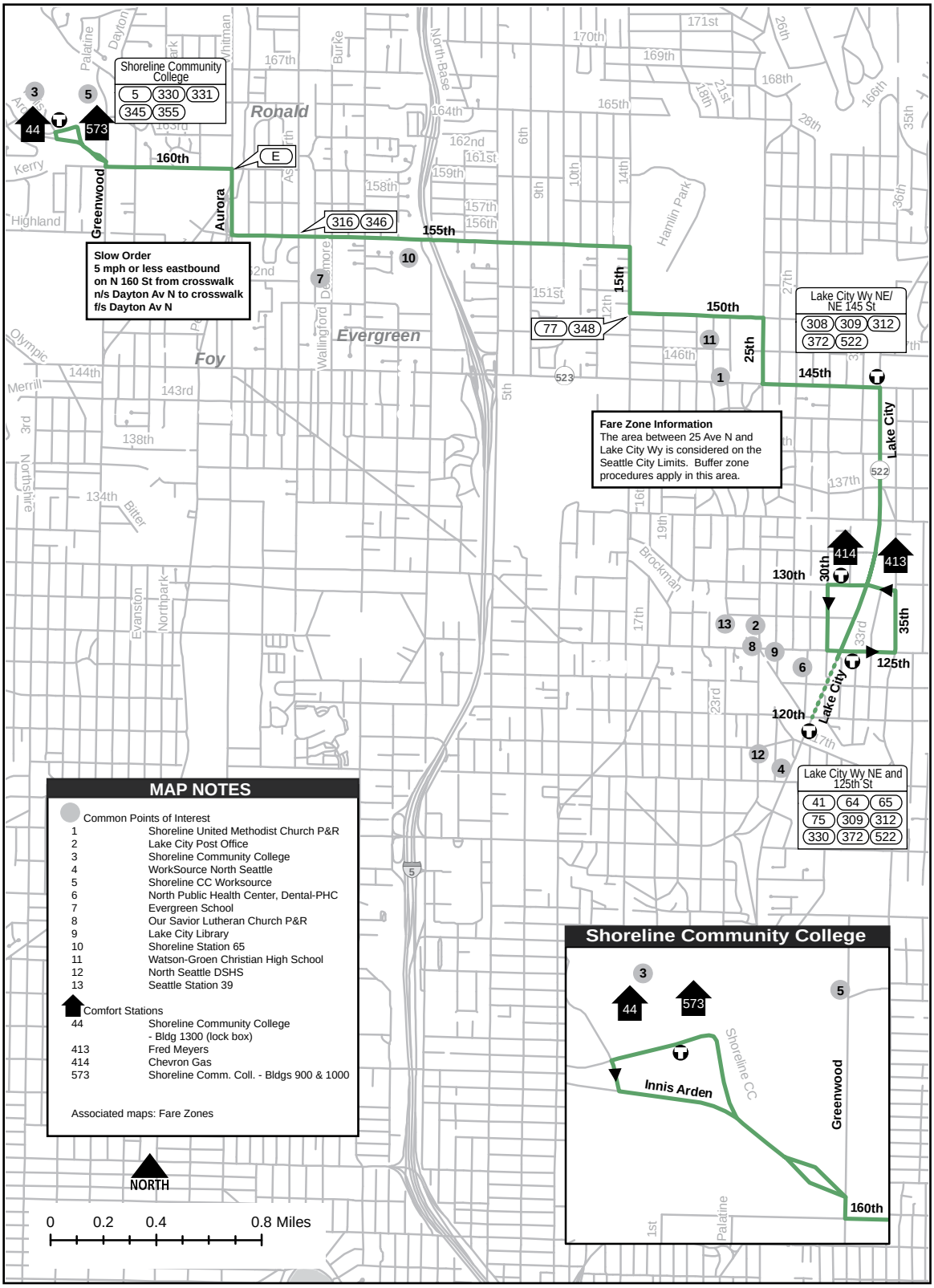

Shoreline Community College
5 330 331
345 355
Slow Order
5 mph or less eastbound
on N 160 St from crosswalk
n/s Dayton Av N to crosswalk
f/s Dayton Av N
Lake City Wy NE/
NE 145 St
308 309 312
372 522
Fare Zone Information
The area between 25 Ave N and
Lake City Wy is considered on the
Seattle City Limits. Buffer zone
procedures apply in this area.
Lake City Wy NE and
125th St
41 64 65
75 309 312
330 372 522
Ronald
Evergreen
Foy
Greenwood
Aurora
Lake City
160th
155th
150th
145th
130th
125th
120th
Hamlin Park
MAP NOTES
Common Points of Interest
1 Shoreline United Methodist Church P&R
2 Lake City Post Office
3 Shoreline Community College
4 WorkSource North Seattle
5 Shoreline CC Worksource
6 North Public Health Center, Dental-PHC
7 Evergreen School
8 Our Savior Lutheran Church P&R
9 Lake City Library
10 Shoreline Station 65
11 Watson-Groen Christian High School
12 North Seattle DSHS
13 Seattle Station 39
Comfort Stations
44 Shoreline Community College - Bldg 1300 (lock box)
413 Fred Meyers
414 Chevron Gas
573 Shoreline Comm. Coll. - Bldgs 900 & 1000
Associated maps: Fare Zones
NORTH
0 0.2 0.4 0.8 Miles
Shoreline Community College
Innis Arden
Shoreline CC
Greenwood
160th

Shoreline Community College

From: Kenmore P&R Layover

♦ Kenmore P&R
C through P&R
R NE Bothell Way (SR-522)
C Bothell Way NE (SR-522)
R Ballinger Way NE (SR-104)
R 35 Av NE
L NE 190 St
R Ballinger Way NE
C NE 205 St (244 St SW)
C N 205 St (Lk Ballinger Way)
L Meridian Av N
R N 200 St
2 Aurora Village Transit Center (Bay 12)
C N 200 St
C NW 200 St
L 3 Av NW
L NW Richmond Beach Rd
C N Richmond Beach Rd
R Dayton Av N
L N 172 St
R Fremont Av N
R N 165 St
R Carlyle Hall Rd N
C Carlyle Hall Rd N
L Greenwood Av N
R N Innis Arden Way
R island to N-S rdwy (keep left on upper rdwy)
S zone on west rdwy
C as Rt 345

When scheduled from Aurora Village Transit Center

♦ Aurora Village Transit Center (Bay 12)
continue regular route

On weekends when bypassing Shoreline Community College

operate regular route
2 Greenwood Av N
L N 160 St
C as Rt 345 to Northgate Transit Center

Kenmore Park & Ride

From: Shoreline Community College

♦ Shoreline CC
C upper rdwy past Bldgs.11, 12
L 1st left turn onto one-way rdwy
L NW Innis Arden Way
C N Innis Arden Way
L Greenwood Av N
R Carlyle Hall Rd N
C Carlyle Hall Rd N
C N 165 St
L Fremont Av N
L N 172 St
R Dayton Av N
L N Richmond Beach Rd
C NW Richmond Beach Rd
R 3 Av NW
R NW 200 St
C N 200 St
L enter Aurora Village Transit Center
2 Bay 6
C through transit center
L N 200 St
L Meridian Av NE
R N 205 St (Lk Ballinger Way)
C NE 205 St (Lk Ballinger Way)
C Ballinger Way NE
L Bothell Way NE
C NE Bothell Way
L 73 Av NE
R NE 181 St
R enter Kenmore P&R
S (layover)

On weekends when bypassing Shoreline Community College

♦ N 160 St
R Greenwood Av N
C regular roue

Special Instructions
Make off-road stops at all zones along state roads.

Route 331 is grouped with Routes 345, 348

To		*Base*	
Shoreline Community College	0656	North Base	04D5
Shoreline	065A		
To Route 345			
at Carlyle Hall Rd N/Greenwood Av N	0672		
Shoreline Community College (from AVTC)	0613		
Aurora Village Transit Center	067F		

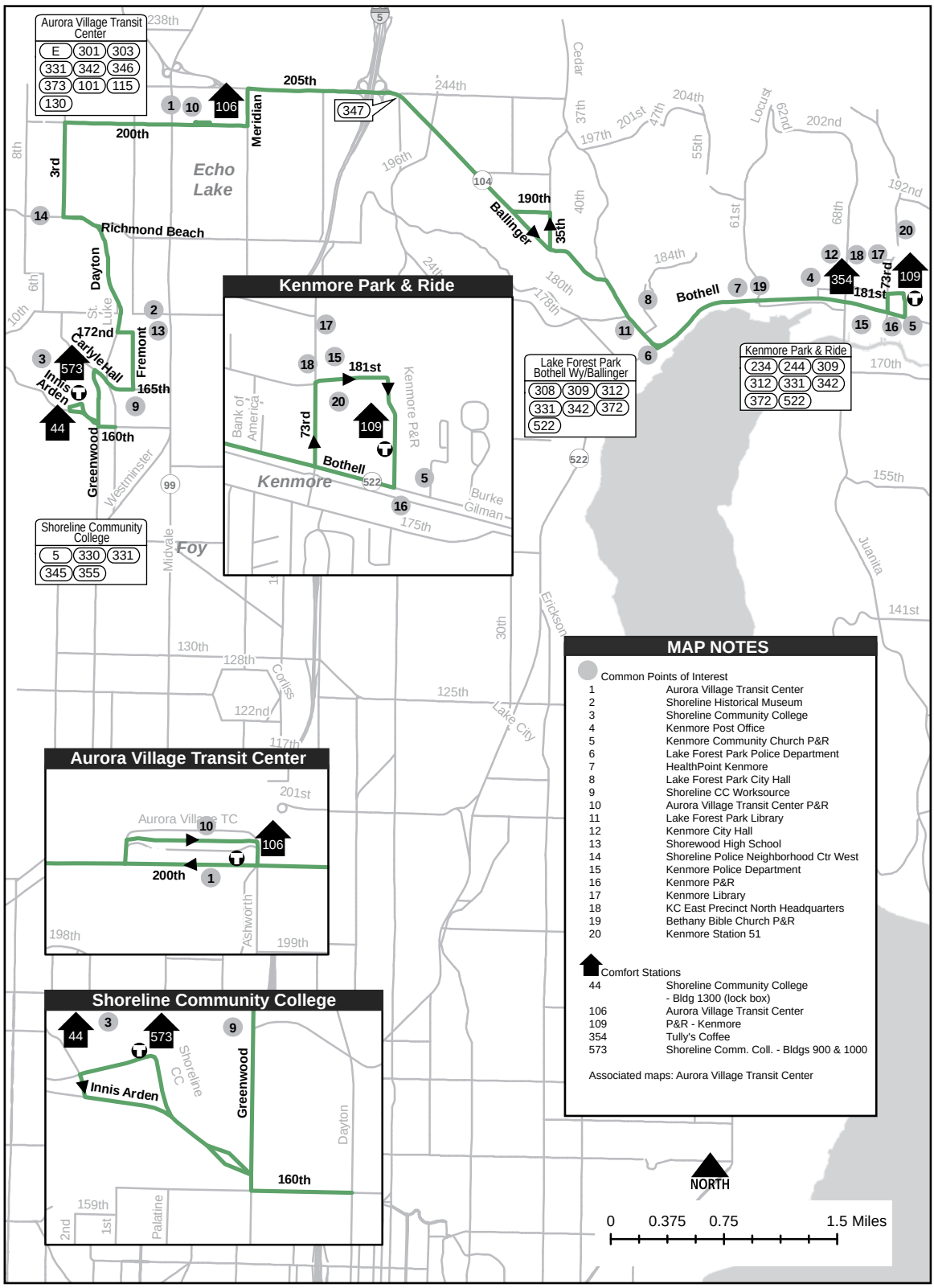
Aurora Village Transit Center
E 301 303
331 342 346
373 101 115
130
Shoreline Community College
5 330 331
345 355
Lake Forest Park Bothell Wy/Ballinger
308 309 312
331 342 372
522
Kenmore Park & Ride
234 244 309
312 331 342
372 522
Kenmore Park & Ride
Aurora Village Transit Center
Aurora Village TC
Shoreline Community College
Echo Lake
Richmond Beach
Kenmore
Foy
205th
200th
190th
172nd
165th
160th
181st
73rd
Bothell
Ballinger
35th
Meridian
3rd
Dayton
Fremont
Carlyle Hall
Innis Arden
Greenwood
Westminster
Midvale
Bank of America
Kenmore P&R
Burke Gilman
Cedar
Locust
Erickson
Lake City
Juanita
Ashworth
Shoreline CC
Palatine
MAP NOTES
Common Points of Interest
1 Aurora Village Transit Center
2 Shoreline Historical Museum
3 Shoreline Community College
4 Kenmore Post Office
5 Kenmore Community Church P&R
6 Lake Forest Park Police Department
7 HealthPoint Kenmore
8 Lake Forest Park City Hall
9 Shoreline CC Worksource
10 Aurora Village Transit Center P&R
11 Lake Forest Park Library
12 Kenmore City Hall
13 Shorewood High School
14 Shoreline Police Neighborhood Ctr West
15 Kenmore Police Department
16 Kenmore P&R
17 Kenmore Library
18 KC East Precinct North Headquarters
19 Bethany Bible Church P&R
20 Kenmore Station 51
Comfort Stations
44 Shoreline Community College - Bldg 1300 (lock box)
106 Aurora Village Transit Center
109 P&R - Kenmore
354 Tully's Coffee
573 Shoreline Comm. Coll. - Bldgs 900 & 1000
Associated maps: Aurora Village Transit Center
NORTH
0 0.375 0.75 1.5 Miles

Bills & Tickets

Shoreline Park & Ride

From: Renton Transit Center Bay 7

♦ Renton Transit Center Bay 7
L S 3 St
L Houser Way
L Mill Av S
R Bronson Way S
C Bronson Way N (move to left lane)
L Park Av N
R Logan Av N
C N Park Dr
C NE Park Dr
R enter N/B I-405
C I-405
R "NE 30 St" Exit (#6)
2 Kennydale freeway stop
C enter N/B I-405
C I-405
R "112 Av SE" Exit (#9)
2 Newport Hills Freeway stop
C enter N/B I-405
C I-405
R "SE 8 St" Exit (#12)
L SE 8 St
R 112 Av SE
C 112 Av NE
L NE 4 St
R 108 Av NE
R enter Bellevue Transit Center
2 Bay 4
C NE 6 St
L I-405 HOV N/B entrance ramp
C I-405
R "NE 70 Pl" Exit (#17)
C "Transit Only" lane
2 NE 70 Pl Freeway stop
C enter N/B I-405
C I-405 (move left to HOV lane)
L "NE 128 St" transit exit
C enter N/B I-405 HOV lane
C I-405(HOV if possible)
R "NE 160 St" Exit (#22)
C I-405 ramp N/B
C I-405
C "SR-522 West/Bothell/ Seattle" Exit (#23A)
C Woodinville Dr
C Bothell Way NE
C NE Bothell Way
C Bothell Way NE
R Ballinger Way NE
R 35 Av NE
L NE 190 St
R Ballinger Way NE
C NE 205 St
C N 205 St
L Meridian Av N
R N 200 St
2 Aurora Village Transit Center (Bay 12)
C N 200 St
L Aurora Av N
2 Shoreline P&R stop (fs N 192 St)

When scheduled from SE 8 St freeway stop

♦ SE 8 St freeway stop
R SE 8 St
C regular route

When I-405 is congested north of NE 6 St or when directed by coordinator
operate regular route

2 NE 6 St
L 112 Av NE
R NE 8 St
R enter N/B I-405
C I-405
C regular route

To		*Base*	
Shoreline Park & Ride	0145	North Base	04D5
at Bellevue Transit Center	01D4	Bellevue Base	04D2

Renton Transit Center

From: Aurora Av N/N 192 St

♦ N 192 St
L Aurora Av N
R N 200 St
L enter Aurora Village Transit Center
2 Bay 6
C through transit center
L N 200 St
L Meridian Av N
R N 205 St (244 St SW)
C NE 205 St
C Ballinger Way NE
L Bothell Way NE
C NE Bothell Way
C Bothell Way NE (SR-522)
L 98 Av NE
R Old Bothell Way
C Main St
R 104 Av NE
C Kaysner Way
L Woodinville Dr (SR-522)
R enter S/B I-405
C I-405
R "NE 160 St" Exit (#22)
2 NE 160 St freeway stop
C enter S/B I-405
C I-405 (move left to HOV lane)
L "NE 128 St" transit exit
C enter S/B I-405 HOV lane
C I-405 HOV lane (move to right lane)
R Transit Only Lane (just south of "NE 70 Pl" Exit #17)
2 NE 70 Pl freeway stop
C enter S/B I-405
C I-405 (left to HOV lane)
L "NE 6 St" HOV exit
R NE 6 St
C enter Bellevue Transit Center
2 Bay 8
L 108 Av NE
L NE 4 St
R 112 Av NE
C 112 Av SE
L SE 8 St
R enter S/B I-405
C I-405
R "112 Av SE" Exit (#9)
2 Newport Hills freeway stop
C enter S/B I-405
C I-405
R "NE 30 St" Exit (#6)
2 Kennydale freeway stop
C enter S/B I-405
C I-405
R "SR-900 East/ Park Av N/Sunset Blvd NE" Exit (#5)
R N Park Dr
C Logan Av N
L Park Av N
R Bronson Way N
C Bronson Way S (move to left)
R S 2 St
L Burnett Av S
R Renton Transit Center rdwy
2 Bay 2

When scheduled to I-405/SE 8 St (P&R freeway stop)
operate regular route
2 SE 8 St/I-405
S

Stop instructions
Make off-road stops at all zones along state roads. One in-lane stop is approved on SR-522 (Bothell Way) only at 68 Av NE/NE Bothell Way when bound for Shoreline.

To		Base	
Bellevue	00AC	North Base	04D5
Renton	0147	Bellevue Base	04D2
at Bellevue Transit Center	01D6		

MAP NOTES

Common Points of Interest

1	Kennydale United Methodist P&R
2	Houghton P&R
3	Aurora Village Transit Center
4	Renton Transit Center
5	Coal Creek Parkway Freeway Station
6	Totem Lake Freeway Station
7	Virginia Mason-Bellevue
8	Kenmore Post Office
9	Overlake Hospital & Medical Center
10	Factoria Police Substation
11	Bothell Police Department
12	Kenmore Community Church P&R
13	Newport Hills P&R
14	Houghton Freeway Station
15	Lake Forest Park Police Department
16	Renton P&R
17	Group Health-Bellevue Medical Center
18	Downtown Renton Post Office
19	HealthPoint Kenmore
20	Kingsgate Freeway Station
21	Bothell City Hall
22	Lake Forest Park City Hall
23	Pacific Medical Totem Lake
24	Bothell Municipal Court
25	Bothell Post Office
26	Bellevue Police Department
27	Renton Boeing Lot 12 P&R
28	Aurora Village Transit Center P&R
29	Bothell P&R
30	Bellevue Transit Center
31	Kennydale Freeway Station
32	Social Security Office-Bellevue
33	Shoreline P&R
34	Lake Forest Park Library
35	Blood Bank-Bellevue
36	UW Eastide Speciality
37	Newport Hills Freeway Station
38	East King County Convention & Visitors B
39	Renton Station 11
40	Kenmore City Hall
41	Bellevue Station 7
42	Renton City Municipal Garage P&R
43	King County Station 27
44	Kingsgate P&R
45	Renton Historical Museum
46	Brickyard Road P&R
47	Kenmore Police Department
48	Brickyard Freeway Station
49	SR 908/Kirkland Way P&R
50	Kenmore P&R
51	Wilburton P&R
52	Kenmore Library
53	Totem Lake Transit Center
54	KC East Precinct North Headquarters
55	Bethany Bible Church P&R
56	Renton Main Library
57	Kenmore Station 51
58	District Court-Bellevue
59	Bothell Regional Library

Comfort Stations

68	Bellevue TC 2
68	Bellevue TC 1
104	P&R - Houghton
106	Aurora Village Transit Center
110	P&R - Kingsgate
113	P&R - Bothell
125	P&R - Wilburton
141	P&R - Shoreline
342	Renton Transit Center
354	Tully's Coffee
549	Lyon's Den Coffee Shoppe
620	P&R - Brickyard
635	Panera Bread

For comfort stations in CBD, see CBD map in Associated maps list

Associated maps: Bellevue Transit Center, Renton Transit Center, Houghton Park & Ride, Aurora Village Transit Center

Route 342

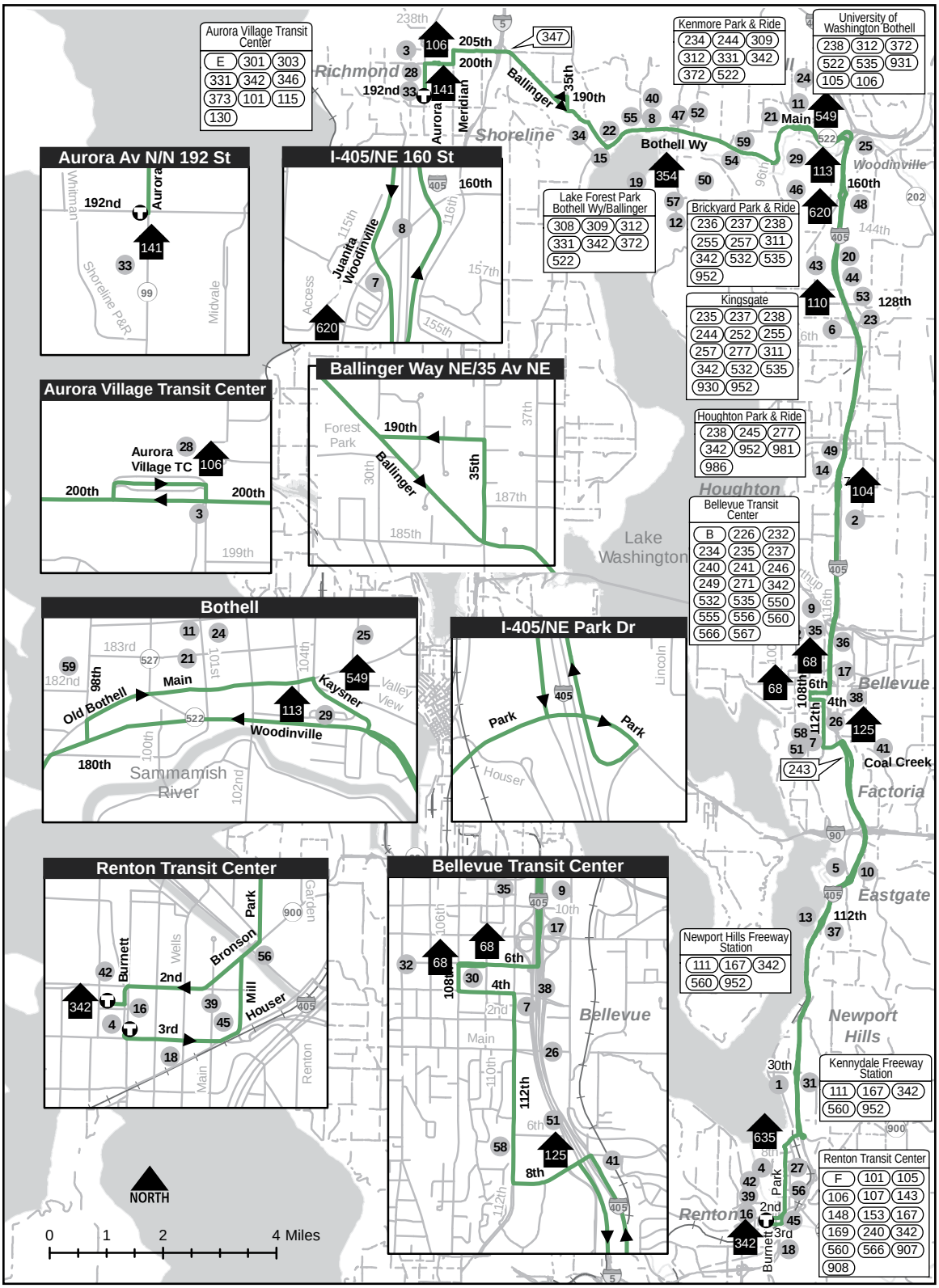
Aurora Village Transit Center
E 301 303 331 342 346 373 101 115 130
Kenmore Park & Ride
234 244 309 312 331 342 372 522
University of Washington Bothell
238 312 372 522 535 931 105 106
Aurora Av N/N 192 St
I-405/NE 160 St
Lake Forest Park Bothell Wy/Ballinger
308 309 312 331 342 372 522
Brickyard Park & Ride
236 237 238 255 257 311 342 532 535 952
Kingsgate
235 237 238 244 252 255 257 277 311 342 532 535 930 952
Aurora Village Transit Center
Ballinger Way NE/35 Av NE
Houghton Park & Ride
238 245 277 342 952 981 986
Bellevue Transit Center
B 226 232 234 235 237 240 241 246 249 271 342 532 535 550 555 556 560 566 567
Bothell
I-405/NE Park Dr
Newport Hills Freeway Station
111 167 342 560 952
Renton Transit Center
Bellevue Transit Center
Kennydale Freeway Station
111 167 342 560 952
Renton Transit Center
F 101 105 106 107 143 148 153 167 169 240 342 560 566 907 908
Richmond
Shoreline
Woodinville
Houghton
Bellevue
Lake Washington
Factoria
Eastgate
Newport Hills
Renton
Sammamish River
NORTH
0 1 2 4 Miles

Northgate Transit Center

From: Shoreline Community College

- ♦ Shoreline CC
- C upper rdwy past Bldgs 11, 12
- L 1st left turn onto one-way rdwy
- L NW Innis Arden Way
- C N Innis Arden Way
- R Greenwood Av N
- L N 160 St
- R Dayton Av N
- R Westminster Way N
- C Greenwood Av N
- L N 130 St
- L Linden Av N
- L south driveway at Four Freedoms
- R north-south roadway
- C clockwise loop
- R Linden Av N
- L N 130 St
- R Meridian Av N
- R N 128 St
- L Densmore Av N
- L N122 St
- R Meridian Av N
- R N 115 St
- R enter NW Hospital
- R E-W access rdwy (under skybridge)
- R Parking Lot "R" (at bend in rdwy)
- C through parking lot (counterclockwise)
- L Access rdwy
- 2 NW Hospital zone (ns Main Access Rd)
- L Main Access Rdwy (see exit instructions below)
- L N 115 St
- R Meridian Av N
- C College Way N
- L N 92 St
- L 1 Av NE
- R NE 103 St
- R enter Northgate Transit Center
- 2 Bay 4

On weekends when bypassing Shoreline Community College

- ♦ N 160 St
- R Dayton Av N
- C regular route

Shoreline Community College

From: Northgate Transit Center

- ♦ Northgate Transit Center Bay 3
- L NE 103 St
- L 1 Av NE
- R N 92 St
- R College Way N
- C Meridian Av N
- L N 115 St
- R enter NW Hospital
- R E-W access rdwy (under skybridge)
- R Parking Lot "R" (at bend in rdwy)
- R through parking lot (counterclockwise)
- L Access rdwy
- 2 NW Hospital zone (ns Main Access Rd)
- L Main Access Rdwy (see exit instructions below)
- L N 115 St
- L Meridian Av N
- L N 122 St
- R Densmore Av N
- R N 128 St
- L Meridian Av N
- L N 130 St
- R Linden Av N
- L south driveway at Four Freedoms
- R north-south roadway
- C clockwise loop
- R Linden Av N
- R N 130 St
- R Greenwood Av N
- R Westminster Way N
- L Dayton Av N
- L N 160 St
- R Greenwood Av N
- L N Innis Arden Way
- R island to N-S rdwy (keep left on upper rdwy)
- S zone on west rdwy
- C as Rt 331

On weekends when bypassing Shoreline Community College

- ♦ N 160 St
- C to Rt 331

When leaving Northwest Hospital the default and only exit for buses is the left exit lane between the tollbooths.
Do not use the right exit unless directed by a booth attendant.

Awareness areas
10200 1st Av NE

Route 345 is grouped with Routes 331, 348

To		*Base*	
Shoreline	065C	North Base	04D5
Shoreline Community College	0674		
To Route 331			
at N 160 St/Dayton Av N	0654		
Northgate	0672		

When scheduled from Rt 345/346 to Rt 347/348,change signs at College Way N/N 97 St.
When scheduled from Rt 347/348 to Rt 345/346, change signs at Pinehurst Way NE/NE 115 St

Route 345

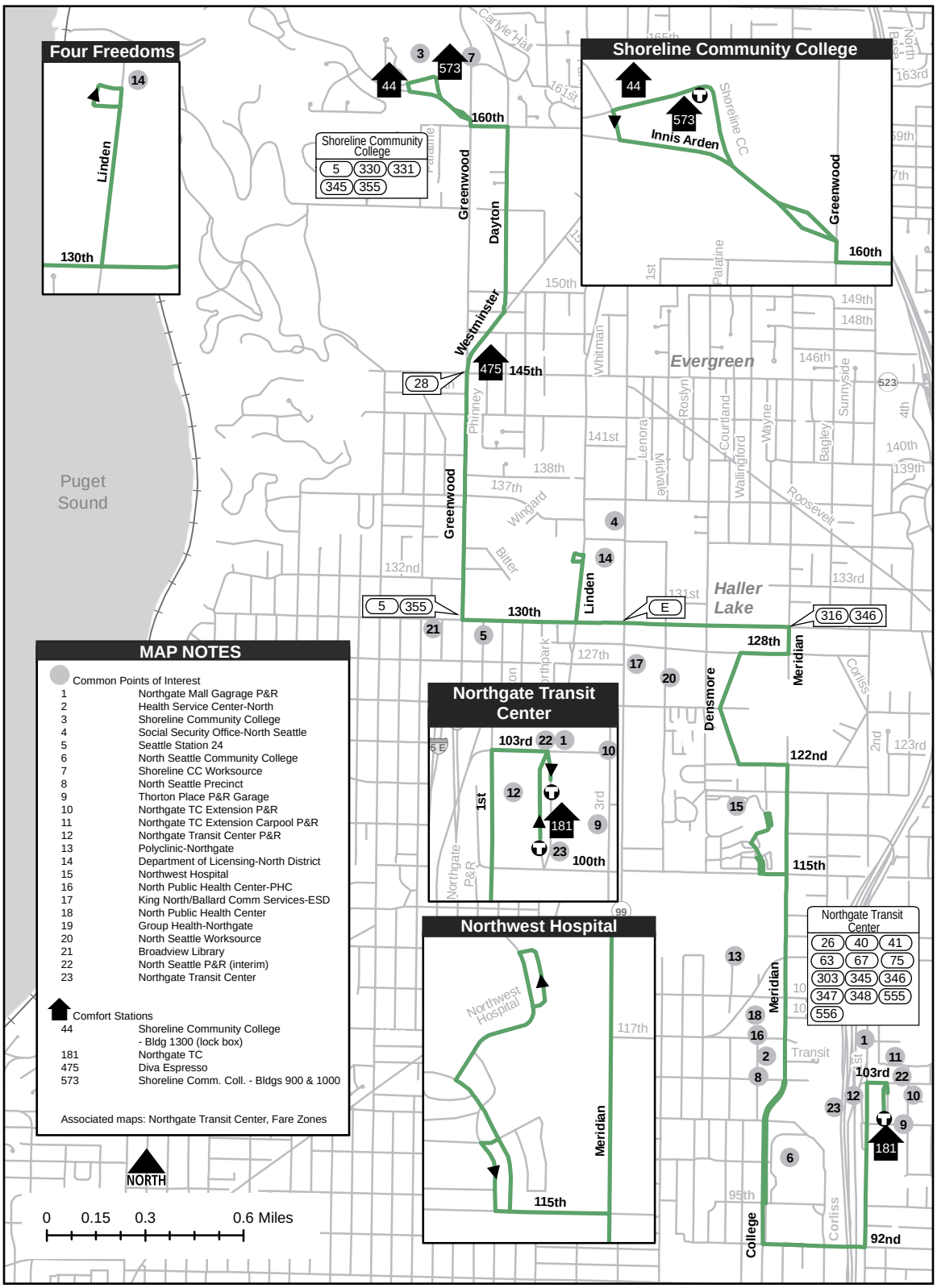

MAP NOTES

Common Points of Interest

1	Northgate Mall Gagrage P&R
2	Health Service Center-North
3	Shoreline Community College
4	Social Security Office-North Seattle
5	Seattle Station 24
6	North Seattle Community College
7	Shoreline CC Worksource
8	North Seattle Precinct
9	Thorton Place P&R Garage
10	Northgate TC Extension P&R
11	Northgate TC Extension Carpool P&R
12	Northgate Transit Center P&R
13	Polyclinic-Northgate
14	Department of Licensing-North District
15	Northwest Hospital
16	North Public Health Center-PHC
17	King North/Ballard Comm Services-ESD
18	North Public Health Center
19	Group Health-Northgate
20	North Seattle Worksource
21	Broadview Library
22	North Seattle P&R (interim)
23	Northgate Transit Center

Comfort Stations

44	Shoreline Community College - Bldg 1300 (lock box)
181	Northgate TC
475	Diva Espresso
573	Shoreline Comm. Coll. - Bldgs 900 & 1000

Associated maps: Northgate Transit Center, Fare Zones

Aurora Village Transit Center

From: Northgate Transit Center

- ♦ Northgate Transit Center Bay 3
- L NE 103 St
- L 1 Av NE
- R N 92 St
- R College Way N
- C Meridian Av N
- L N 122 St
- R Densmore Av N
- R N 128 St
- L Meridian Av N
- L N 200 St
- R enter Aurora Village Transit Center
- S (Bay 4)

Northgate Transit Center

From: Aurora Village Transit Center

- ♦ Aurora Village Transit Center Bay 4
- C through transit center
- L N 200 St
- R Meridian Av N
- R N 128 St
- L Densmore Av N
- L N 122 St
- R Meridian Av N
- C College Way N
- L N 92 St
- L 1 Av NE
- R NE 103 St
- R enter Northgate Transit Center
- S (Bay 4)

Awareness areas
10200 1st Av NE

Route 346 is grouped with Route 347

To		*Base*	
Northgate Transit Center	0678	North Base	04D5
Aurora Village	067C		

Route 346

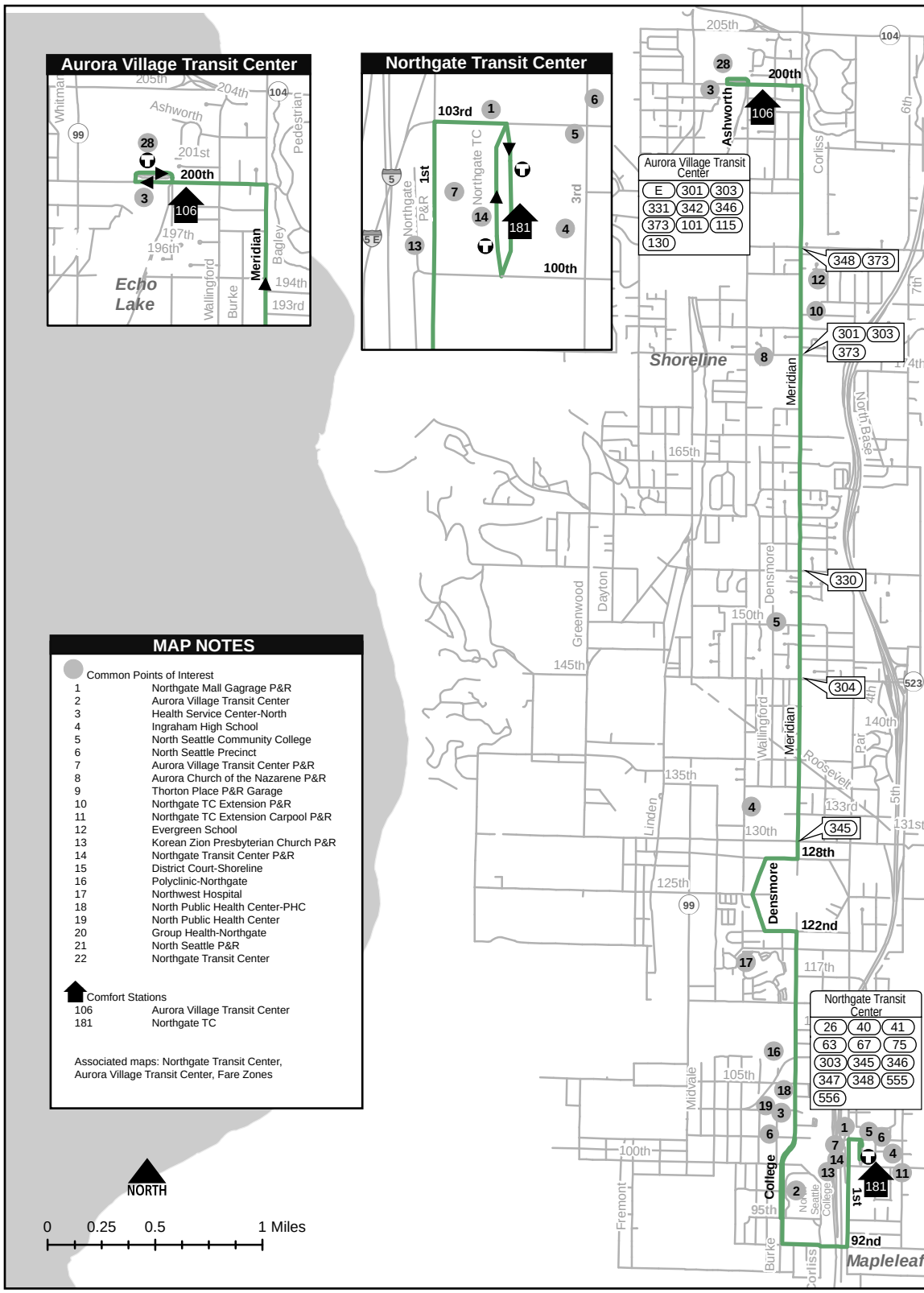

MAP NOTES

Common Points of Interest

1	Northgate Mall Gagrage P&R
2	Aurora Village Transit Center
3	Health Service Center-North
4	Ingraham High School
5	North Seattle Community College
6	North Seattle Precinct
7	Aurora Village Transit Center P&R
8	Aurora Church of the Nazarene P&R
9	Thorton Place P&R Garage
10	Northgate TC Extension P&R
11	Northgate TC Extension Carpool P&R
12	Evergreen School
13	Korean Zion Presbyterian Church P&R
14	Northgate Transit Center P&R
15	District Court-Shoreline
16	Polyclinic-Northgate
17	Northwest Hospital
18	North Public Health Center-PHC
19	North Public Health Center
20	Group Health-Northgate
21	North Seattle P&R
22	Northgate Transit Center

Comfort Stations

106	Aurora Village Transit Center
181	Northgate TC

Associated maps: Northgate Transit Center, Aurora Village Transit Center, Fare Zones

Northgate Transit Center

From: 57 Av W/231 St SW (Mountlake Terrace Park & Ride)

♦ Bay 5
2 Bay 2 for pick up
L 236 St SW
R 48 Av W
R NE 205 St (244 St SW)
L 15 Av NE
R NE 175 St
L 5 Av NE
L NE 145 St
R 15 Av NE
R Pinehurst Way NE
L Roosevelt Way NE
R NE Northgate Way
L 5 Av NE
R NE 100 St
R enter Northgate Transit Center (Bay 3)
S

Mountlake Terrace Park & Ride

From: Northgate Transit Center

♦ Bay 4
L NE 100 St
L 5 Av NE
R NE Northgate Way
L Roosevelt Way NE
R Pinehurst Way NE
L 15 Av NE
L NE 145 St
R 5 Av NE
R NE 175 St
L 15 Av NE
R NE 205 St (244 St SW)
L 48 Av W
L 236 St SW
R enter Mountlake Terrace P&R
2 Bay 5 (layover; drop off only)

Route 347 is grouped with Route 346

To		*Base*	
Northgate	0686	North Base	04D5
Mountlake Terrace	0692		

Route 347

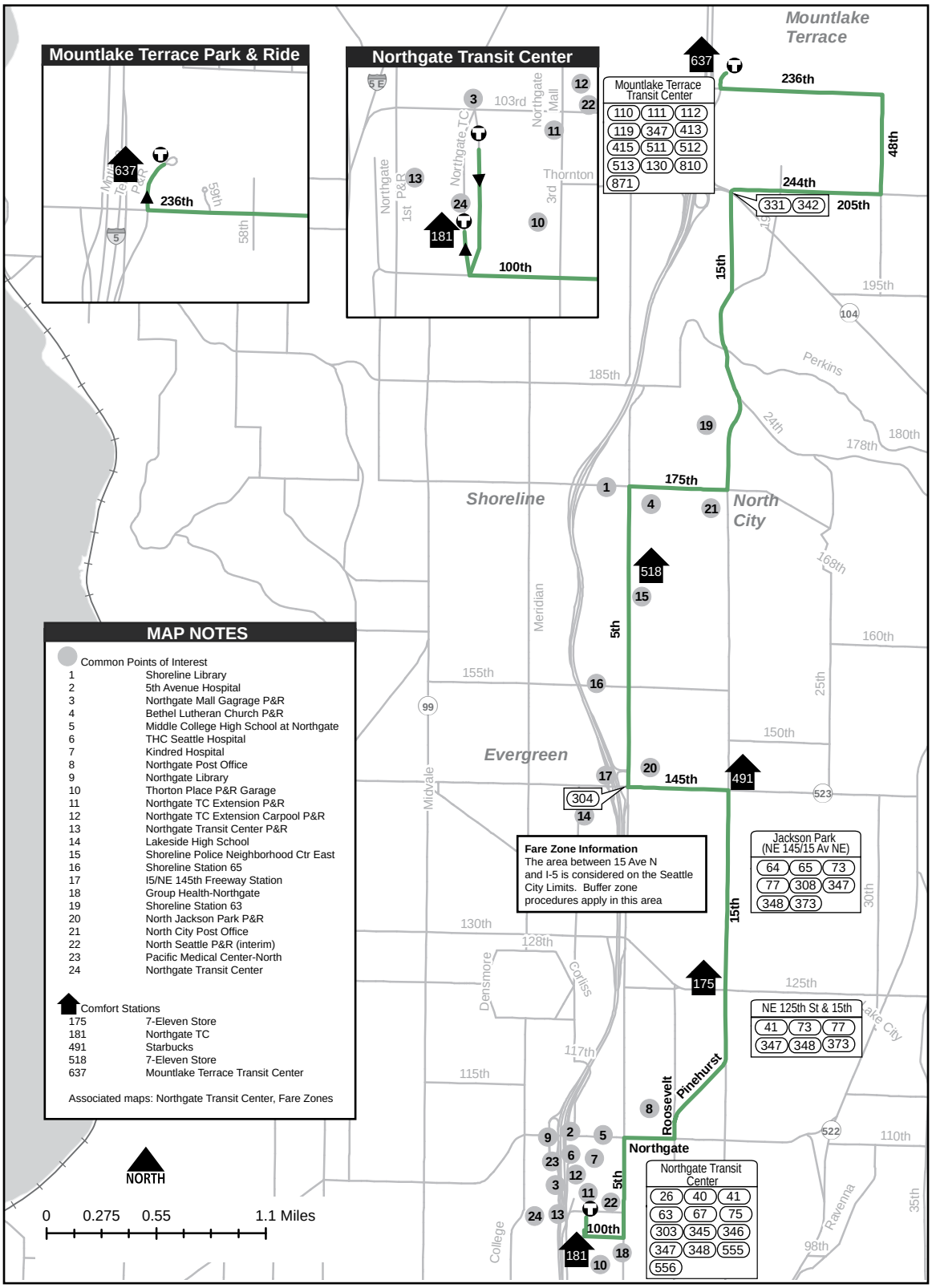
Mountlake Terrace Park & Ride
637
236th
58th
59th
Northgate Transit Center
103rd
Northgate Mall
Northgate TC
Northgate 1st P&R
Thornton
3rd
181
100th
Mountlake Terrace
637
236th
48th
244th
205th
331
342
15th
195th
104
Perkins
185th
24th
180th
178th
19
175th
1
4
21
Shoreline
North City
518
15
168th
5th
Meridian
160th
155th
16
25th
99
150th
Evergreen
17
20
145th
491
523
304
14
Midvale
130th
128th
Densmore
Corliss
175
125th
117th
115th
Roosevelt
Pinehurst
8
9
2
5
Northgate
522
110th
23
6
7
12
3
11
22
24
13
100th
181
18
10
College
Ravenna
35th
98th
30th
Lake City
Mountlake Terrace Transit Center
110 111 112
119 347 413
415 511 512
513 130 810
871
Jackson Park (NE 145/15 Av NE)
64 65 73
77 308 347
348 373
NE 125th St & 15th
41 73 77
347 348 373
Northgate Transit Center
26 40 41
63 67 75
303 345 346
347 348 555
556
Fare Zone Information
The area between 15 Ave N and I-5 is considered on the Seattle City Limits. Buffer zone procedures apply in this area
MAP NOTES
Common Points of Interest
1 Shoreline Library
2 5th Avenue Hospital
3 Northgate Mall Gagrage P&R
4 Bethel Lutheran Church P&R
5 Middle College High School at Northgate
6 THC Seattle Hospital
7 Kindred Hospital
8 Northgate Post Office
9 Northgate Library
10 Thorton Place P&R Garage
11 Northgate TC Extension P&R
12 Northgate TC Extension Carpool P&R
13 Northgate Transit Center P&R
14 Lakeside High School
15 Shoreline Police Neighborhood Ctr East
16 Shoreline Station 65
17 I5/NE 145th Freeway Station
18 Group Health-Northgate
19 Shoreline Station 63
20 North Jackson Park P&R
21 North City Post Office
22 North Seattle P&R (interim)
23 Pacific Medical Center-North
24 Northgate Transit Center
Comfort Stations
175 7-Eleven Store
181 Northgate TC
491 Starbucks
518 7-Eleven Store
637 Mountlake Terrace Transit Center
Associated maps: Northgate Transit Center, Fare Zones
NORTH
0 0.275 0.55 1.1 Miles

Northgate Transit Center

From: Richmond Beach Dr NW/NW 196 St

- ♦ Richmond Beach Dr NW
- L NW 195 Pl
- R NW 196 St
- C NW 195 St
- C NW Richmond Beach Rd
- C N Richmond Beach Rd
- C N 185 St
- C NE 185 St
- R 5 Av NE
- L NE 175 St
- R 15 Av NE
- R Pinehurst Way NE
- C Roosevelt Way NE
- R NE Northgate Way
- L 5 Av NE
- R NE 100 St
- R enter Northgate Transit Center
- S (Bay 3)

Richmond Beach

From: Northgate Transit Center

- ♦ Bay 4
- L NE 100 St
- L 5 Av NE
- R NE Northgate Way
- L Roosevelt Way NE
- R Pinehurst Way NE
- L 15 Av NE
- L NE 175 St
- R 5 Av NE
- L NE 185 St
- C N 185 St
- C N Richmond Beach Rd
- C NW Richmond Beach Rd
- C NW 195 St
- C NW 196 St
- L Richmond Beach Dr NW
- S

Passengers may not board or deboard at the layover on Richmond Beach Drive

Route 348 is grouped with Routes 331, 345

To		*Base*	
Northgate Transit Center	0696	North Base	04D5
Richmond Beach	0694		

When scheduled from Rt 345/346 to Rt 347/348,change signs at College Way N/N 97 St.
When scheduled from Rt 347/348 to Rt 345/346, change signs at Pinehurst Way NE/NE 115 St.

Route 348

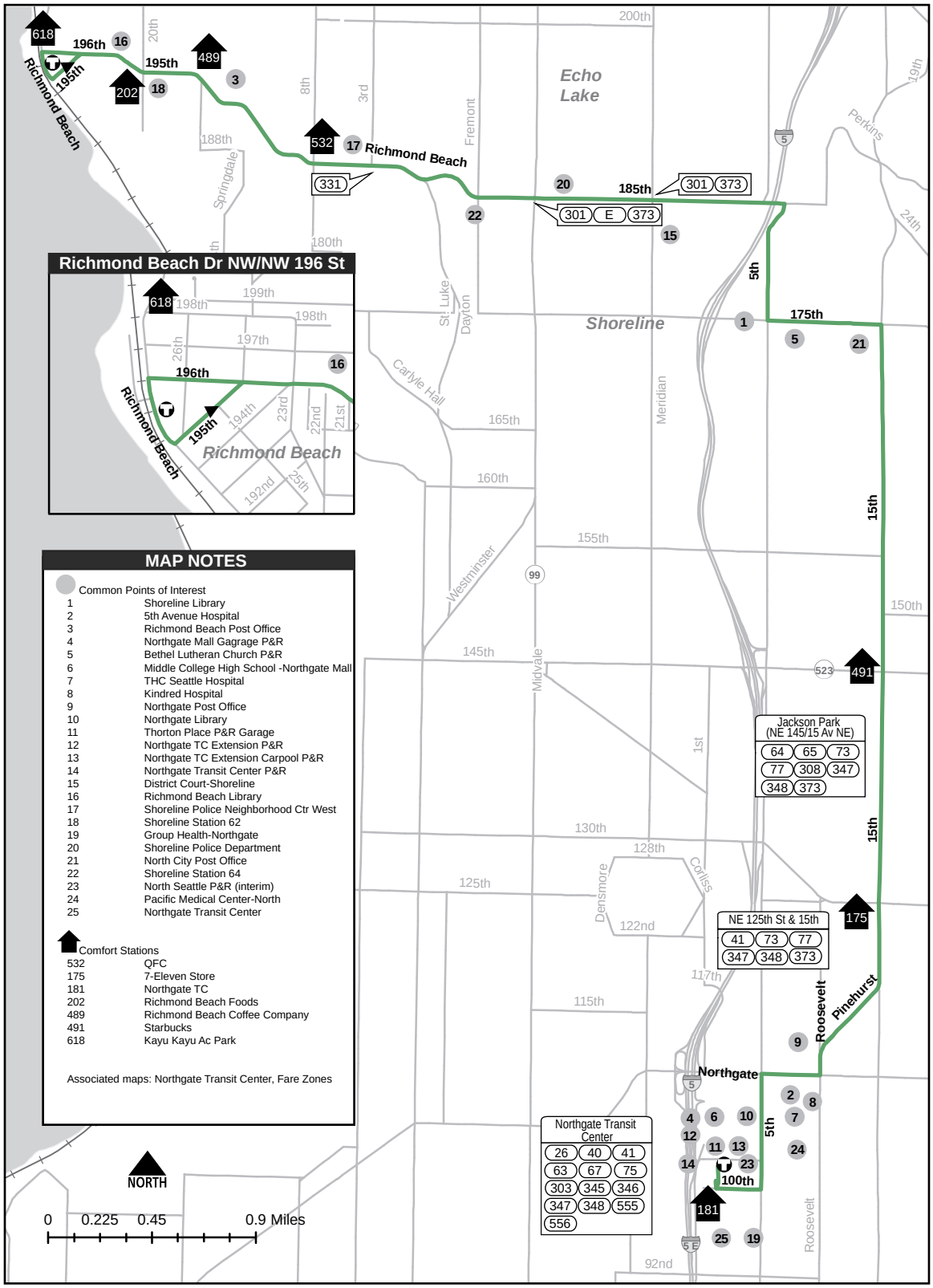

MAP NOTES

Common Points of Interest

1	Shoreline Library
2	5th Avenue Hospital
3	Richmond Beach Post Office
4	Northgate Mall Gagrage P&R
5	Bethel Lutheran Church P&R
6	Middle College High School -Northgate Mall
7	THC Seattle Hospital
8	Kindred Hospital
9	Northgate Post Office
10	Northgate Library
11	Thorton Place P&R Garage
12	Northgate TC Extension P&R
13	Northgate TC Extension Carpool P&R
14	Northgate Transit Center P&R
15	District Court-Shoreline
16	Richmond Beach Library
17	Shoreline Police Neighborhood Ctr West
18	Shoreline Station 62
19	Group Health-Northgate
20	Shoreline Police Department
21	North City Post Office
22	Shoreline Station 64
23	North Seattle P&R (interim)
24	Pacific Medical Center-North
25	Northgate Transit Center

Comfort Stations

532	QFC
175	7-Eleven Store
181	Northgate TC
202	Richmond Beach Foods
489	Richmond Beach Coffee Company
491	Starbucks
618	Kayu Kayu Ac Park

Associated maps: Northgate Transit Center, Fare Zones

Downtown Seattle

From: Shoreline Community College

- ♦ Shoreline CC
- C upper rdwy (past Bldgs 10,11,12)
- L 1st left turn onto one-way rdwy
- L NW Innis Arden Way
- C N Innis Arden Way
- R Greenwood Av N
- L N 85 St
- R enter S/B I-5
- C I-5
- R "NE 50 St/NE 45 St" Exit (#169)
- C "NE 50 St" exit
- C 5 Av NE
- L NE 50 St
- R Roosevelt Way NE
- R NE 42 St
- C enter S/B I-5 Express Lanes
- C I-5 Express Lanes
- C "5 Av/Columbia St" Exit
- L 5 Av
- R Terrace St
- R Yesler Way
- R 3rd Av
- R Stewart St
- C Olive St
- S

When scheduled from Greenwood Av N/ N Innis Arden Way

- ♦ N Innis Arden Way
- R Island to N-S rdwy (keep left on upper rdwy)
- 2 Shoreline CC
- C regular route

If Express Lanes are closed S/B

- ♦ NE 42 St
- R 7 Av NE
- L NE 45 St
- L 5 Av NE
- L enter S/B I-5
- C I-5
- R "Columbia St/ James St") Exit (#165A)
- C 6 Av
- R Columbia St
- L 5 Av
- C regular route

Express stops southbound

Between Shoreline CC & Wallingford Av N/ N 85 St, stop at:

- N Innis Arden Way/ ns Greenwood Av N
- Greenwood/N 145 St
- Greenwood/N 143 St
- Greenwood/N 134 St
- Greenwood/N 130 St
- Greenwood/N 125 St
- Greenwood/N 117 St
- Greenwood/N 110 St
- Greenwood/N 105 St
- Greenwood/N 97 St
- Greenwood/N 87 St
- N 85 St/ Greenwood Av N
- N 85 St/Fremont Av N
- N 85 St/Aurora Av N

Shoreline Community College

From: Eastlake Av E/E Prospect St (or E Nelson Pl)

- ♦ Eastlake Av E
- R Stewart St
- L 3 Av
- L Yesler Way
- L Terrace St
- L 5 Av
- R enter N/B I-5 Express Lanes
- R I-5 Express Lanes
- R "NE 42 St" Exit
- L 7 Av NE
- L I-5 exit lane (middle Lane)
- C enter HOV Lane (operate left of bus Island)
- C enter N/B I-5
- C I-5
- R "N 85 St/Aurora Av N" Exit (#172)
- C N 85 St
- R Greenwood Av N
- C Westminster Way N
- L Greenwood Av N
- L N Innis Arden Way
- R island to N-S rdwy (Keep left on upper rdwy)
- S

If Express Lanes are closed N/B

- ♦ 5 Av
- R Cherry St
- L enter N/B I-5
- C I-5
- R "NE 45 St/NE 50 St" Exit (#169)
- C "NE 45 St" exit
- C 7 Av NE (right lane)
- C regular route

Express stops northbound

Between Wallingford Av N/N 85 St & Shoreline CC, stop at:

- N 85 St/ Aurora Av N
- N 85 St/ Fremont Av N
- Greenwood/ N 85 St
- Greenwood/ N 87 St
- Greenwood/ N 97 St
- Greenwood/ N 100 St
- Greenwood/ N 103 St
- Greenwood/ N 110 St
- Greenwood/ N 117 St
- Greenwood/ N 125 St
- Greenwood/ N 130 St
- Greenwood/ N 134 St
- Greenwood/ N 143 St
- Greenwood/ N 145 St
- Greenwood/ N 160 St

Express lanes advisory

Never enter express lanes if signage is blank or closed

Awareness areas

600 3rd Av
1500 3rd Av

To		Base	
Downtown Seattle	03CB	Central Base	04D3
Shorline Community College	03CD		

Route 355

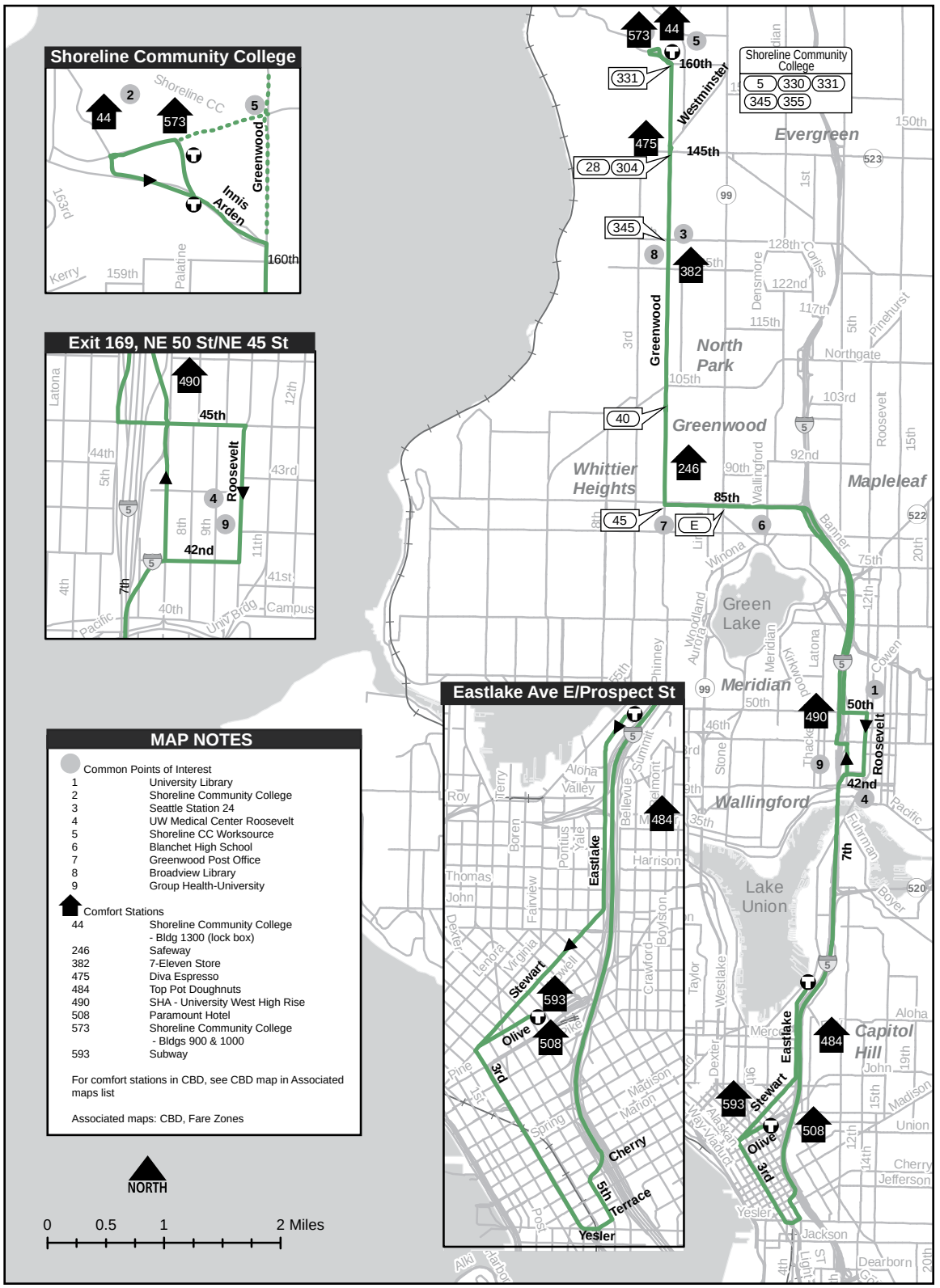

MAP NOTES

Common Points of Interest

1	University Library
2	Shoreline Community College
3	Seattle Station 24
4	UW Medical Center Roosevelt
5	Shoreline CC Worksource
6	Blanchet High School
7	Greenwood Post Office
8	Broadview Library
9	Group Health-University

Comfort Stations

44	Shoreline Community College - Bldg 1300 (lock box)
246	Safeway
382	7-Eleven Store
475	Diva Espresso
484	Top Pot Doughnuts
490	SHA - University West High Rise
508	Paramount Hotel
573	Shoreline Community College - Bldgs 900 & 1000
593	Subway

For comfort stations in CBD, see CBD map in Associated maps list

Associated maps: CBD, Fare Zones


King County
METRO

Route 372 northbound

UW Bothell

From: NE Campus Pkwy/University Way NE

♦ NE Campus Pkwy
L 12 Av NE
L NE Campus Pkwy
R 15 Av NE
L NE 40 St/Grant Lane (enter to UW)
R Stevens Way
R Pend Orielle Rd
L 25 Av NE
C Ravenna Av NE
C enter Lake City Way NE (N/B) (just beyond NE 92 St)
C Lake City Way NE
C Bothell Way NE (SR-522)
C NE Bothell Way
C Bothell Way NE (SR-522)
L 98 Av NE
R Old Bothell Way
C Main St
C Beardslee Blvd
R 110 Av NE
L Upper Campus loop (first rdwy past Campus Way)
2 stop
C Upper Campus loop
R Campus Wy NE
2 mid-campus stop just south of overhead pedestrian bridge
L 113 Av NE
S South Campus Layover

When scheduled to Kenmore Park & Ride
operate regular route

2 NE Bothell Way
L 73 Av NE
R NE 181 St
R enter Kenmore P&R
S

When scheduled to Lake City (Weekends)
operate regular route

2 Lake City Wy NE
S (NE 130 St -- fs Fred Meyer driveway)

Express stop northbound
Make no stops between 25 Av NE/NE 47 St & Lk City Way NE/NE 125 St except at:

- 25 Av NE/NE 47 St
- 25 Av NE/NE Blakeley St
- 25 Av NE/NE 55 St
- 25 Av NE/NE 65 St
- 25 Av NE/NE 75 St
- 25 Av NE/NE 80 St
- Ravenna Av NE/NE 86 St
- Ravenna Av NE/NE 92 St
- Lake City Way NE/ NE 98 St
- Lake City Way NE/ 24 Av NE
- Lake City Way NE/ NE 110 St
- Lake City Way NE/ NE 115 St
- Lake City Way NE/ NE 120 St

State route stops
Make off-road stops at all zones along state roads. In-lane stops are approved on SR-522 (Bothell Way) only southbound at 68 Av NE.

To		Base	
UW Bothell	02A1	North Base	04D5
Cascadia Coll			

Route 372 southbound

University District

From: UW Bothell

♦ South Campus Layover
C Campus Wy NE
L 110 Av NE
L Upper Campus loop (first rdwy past Campus Way)
2 stop
C Upper Campus loop
L Campus Way NE
R 110 Av NE
L Beardslee Blvd
L 104 Av NE
C Kaysner Way
R Woodinville Dr (SR-522)
2 Bothell P&R - Woodinville Dr zone
C Woodinville Dr (SR-522)
C Bothell Way NE (SR-522)
C NE Bothell Way (SR-522)
C Bothell Way NE (SR-522)
C Lake City Way NE
L Ravenna Av NE (just past NE 95 St)
C 25 Av NE
R Pend Orielle Rd
L Stevens Way NE
L Grant Lane
R 15 Av NE
L NE Campus Pkwy
S (ns University Way NE)

When scheduled from Kenmore P&R layover

♦ P&R lot (inside)
R NE Bothell Way (SR-522)
C regular route

When scheduled from Lake City (weekends)

♦ Lake City Wy NE
R NE 135 St
R 35 Av NE
R NE 130 St
L Lake City Wy NE
C C Regular route

Express stop southbound

Make no stops between Lk City Way NE/NE 125 St &25 Av NE/NE 47 St except at:

- Lake City Wy NE/ NE 120 St
- Lake City Wy NE/ NE 115 St
- Lake City Wy NE/ NE 110 St
- Lake City Wy NE/ 24 Av NE
- Lake City Wy NE/ NE 98 St
- Ravenna Av NW/NE 92 St
- Ravenna Av NE/NE 86 St
- Ravenna Av NW/NE 85 St
- 25 Av NE/NE 80 St
- 25 Av NE/NE 75 St
- 25 Av NE/NE 65 St
- 25 Av NE/NE 55 St
- 25 Av NE/NE Blakeley St
- 25 Av NE/NE 47 St

MAP NOTES

Common Points of Interest

1	University of Washington Medical Center
2	Lake City Post Office
3	Kenmore Post Office
4	Bothell Police Department
5	Kenmore Community Church P&R
6	Cascadia Community College
7	Lake Forest Park Police Department
8	WorkSource North Seattle
9	HealthPoint Kenmore
10	UW Medical Center Roosevelt
11	Bothell City Hall
12	Lake Forest Park City Hall
13	Bothell Municipal Court
14	Bothell Post Office
15	Lake Forest Park Station 57
16	University Prep Academy
17	North Public Health Center, Dental-PHC
18	Bothell P&R
19	Lake Forest Park Library
20	Kenmore City Hall
21	University of Washington
22	Our Savior Lutheran Church P&R
23	University of Washington-Bothell
24	Lake City Library
25	Kenmore Police Department
26	North Seattle DSHS
27	Kenmore P&R
28	Kenmore Library
29	Henry Art Gallery
30	KC East Precinct North Headquarters
31	Seattle Station 39
32	Bethany Bible Church P&R
33	Bothell Station 42
34	Kenmore Station 51
35	Group Health-University
36	Bothell Regional Library

Comfort Stations

588	Starbucks
109	P&R - Kenmore
414	Chevron Gas
287	College Inn Pub
481	U W Bothell Campus
354	Tully's Coffee
685	Starbucks
341	UW Triangle Garage
549	Lyon's Den Coffee Shoppe
113	P&R - Bothell
413	Fred Meyers
422	University Market
25	Northshore P&R

Associated maps: Kenmore P&R, UW Station, University District

State route stops

Make off-road stops at all zones along state roads. In-lane stops are approved on SR-522 (Bothell Way) only southbound at 68 Av NE.

TO		Base	
Lake City/Ravenna	03DB	North Base	04D5

Route 372

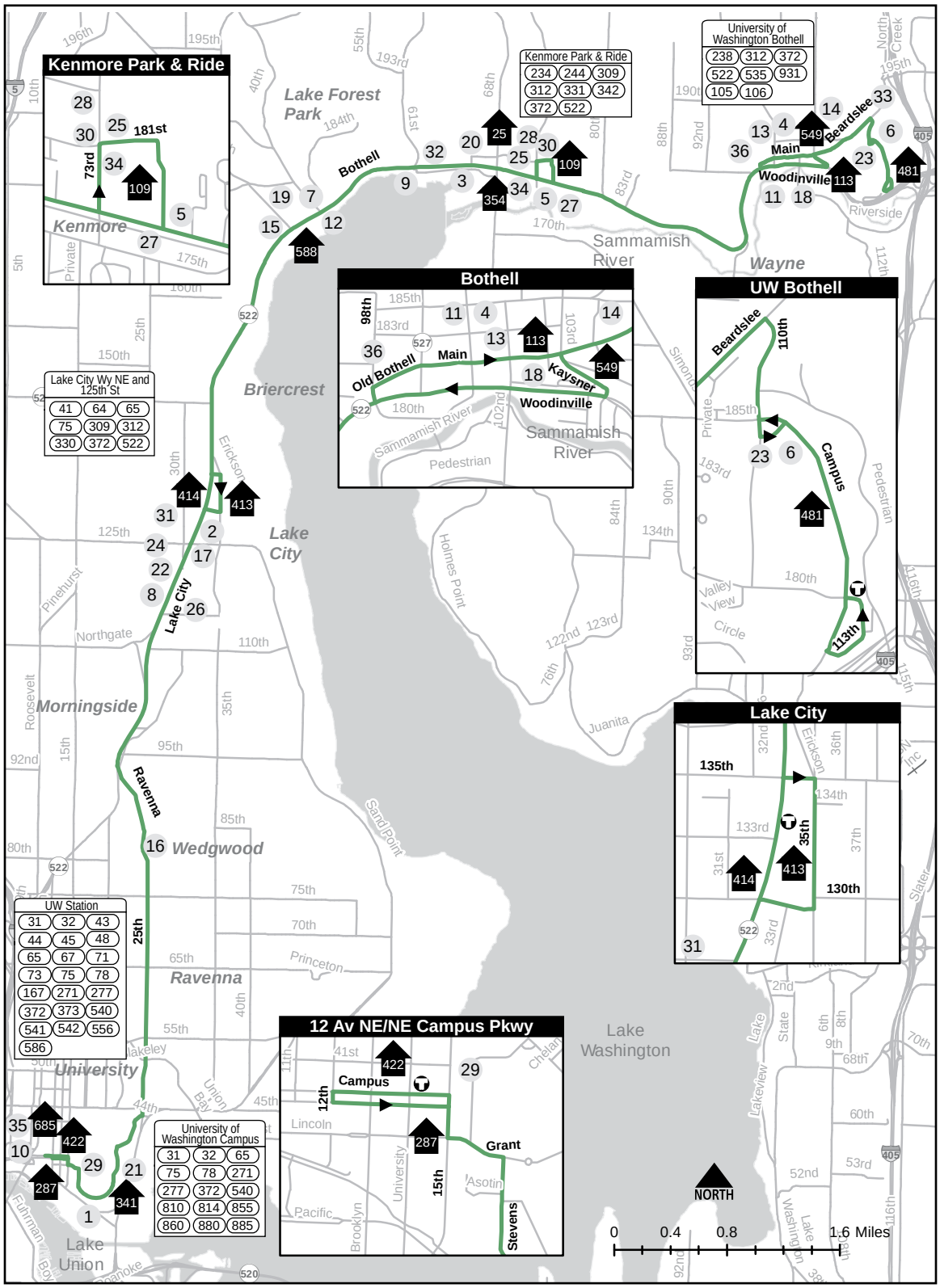

Kenmore Park & Ride
28
30
25
181st
73rd
34
109
5
27
Kenmore
Kenmore Park & Ride
234 244 309
312 331 342
372 522
University of Washington Bothell
238 312 372
522 535 931
105 106
Lake Forest Park
Bothell
Main
Beardslee
Woodinville
Sammamish River
Wayne
Riverside
Bothell
98th
Old Bothell
Main
Kaysner
Woodinville
Sammamish River
Pedestrian
UW Bothell
Beardslee
110th
Campus
Pedestrian
Valley View
Circle
113th
Lake City Wy NE and 125th St
41 64 65
75 309 312
330 372 522
Briercrest
Lake City
Erickson
Lake City
Northgate
Pinehurst
Morningside
Roosevelt
Holmes Point
Juanita
Sand Point
Ravenna
Wedgwood
Princeton
Ravenna
University
Lake Union
Lake Washington
Lake City
135th
35th
130th
UW Station
31 32 43
44 45 48
65 67 71
73 75 78
167 271 277
372 373 540
541 542 556
586
25th
12 Av NE/NE Campus Pkwy
Campus
12th
Lincoln
Grant
15th
Asotin
Stevens
University of Washington Campus
31 32 65
75 78 271
277 372 540
810 814 855
860 880 885
Lakeley
Union Bay
Fuhrman
Roanoke
Lake Washington
Lakeview
State
Lake Washington
NORTH
0 0.4 0.8 1.6 Miles

Aurora Village Transit Center

From: University District (UW Station)

- ♦ UW Station Bay 4
- C Montlake Blvd NE
- R NE Pacific St
- 2 UW Station Bay 2
- R NE Pacific St
- R University Wy NE
- R Cowen Pl NE
- L 15 Av NE
- L NE 145 St
- R 5 Av NE
- L NE 175 St
- C N 175 St
- R Meridian Av N
- L N 185 St
- R Aurora Av N
- L enter Shoreline P&R
- C through P&R
- R N 192 St
- L Aurora Av N
- R N 200 St
- L enter Aurora Village Transit Center
- S (Bay 3)

Express stops northbound

Between 15 Av NE/ NE 65 St & Aurora Av N/N 185 St, make the following stops only:

- 15 Av NE/NE 65 St
- 15 Av NE/NE 75 St (new, Zone # 38430)
- 15 Av NE/NE 80 St
- 15 Av NE/NE 85 St (new, Zone # 39100)
- 15 Av NE/NE 90 St
- 15 Av NE/NE 95 St (new, Zone #39140)
- 15 Av NE/NE 100 St
- 15 Av NE/NE 103 St (new, Zone #39170)
- 15 Av NE/NE Northgate Wy
- 15 Av NE/NE 115 St
- 15 Av NE/NE 120 St
- 15 Av NE/NE 125 St
- 15 Av NE/NE 135 St
- 15 Av NE/NE 143 St
- NE 145 St/15 Av NE
- 5 Av NE/NE 145 St
- 5 Av NE/NE 155 St
- 5 Av NE/NE 165 St
- 5 Av NE/NE 174 St
- Meridian Av N/N 175 St
- Meridian Av N/N 180 St
- N 185 St/Meridian Av N
- N 185 St/Ashworth Av N
- N 185 St/Aurora Av N

University District (UW Station)

From: Aurora Village Transit Center

- ♦ Aurora Village Transit Center (Bay 3)
- C through transit center
- R N 200 St
- L Aurora Av N
- L N 185 St
- R Meridian Av N
- L N 175 St
- C NE 175 St
- R 5 Av NE
- L NE 145 St
- R 15 Av NE
- L 15 Av NE
- R Cowen Pl NE
- C University Way NE
- L NE Pacific St
- L NE Pacific Pl
- R Montlake Blvd NE
- S UW Station Bay #4 (All trips will continue as Route 73)

Express stops southbound

Between Aurora Av N/N 185 St & University Way NE/NE 50 St , make the following stops only:

- N 185 St/Aurora Av N
- N 185 St/Ashworth Av N
- Meridian Av N/N 185 St
- Meridian Av N/N 180 St
- N 175 St/Meridian Av N
- 5 Av NE/NE 174 St
- 5 Av NE/NE 163 St
- 5 Av NE/NE 155 St
- NE 145 St/6 Av NE
- 15 Av NE/NE 145 St
- 15 Av NE/NE 143 St
- 15 Av NE/NE 135 St
- 15 Av NE/NE 125 St
- 15 Av NE/NE 120 St
- 15 Av NE/NE 115 St
- 15 Av NE/NE Northgate Wy
- 15 Av NE/NE 104 St (new, Zone # 38990)
- 15 Av NE/NE 98 St
- 15 Av NE/NE 94 St (new, Zone #39030)
- 15 Av NE/NE 89 St
- 15 Av NE/NE 82 St (new, Zone #39070)
- 15 Av NE/NE 80 St
- 15 Av NE/NE 75 St (new, Zone #38350)
- 15 Av NE/NE 65 St

Bus Zones – Special Instructions

Northbound on 15 Av NE from NE 92 St to NE 104 St, load or unload riders from regular traffic lanes. Use your 4-way flashers and keep alert for passing motorists.

To		Base	
Aurora Village Transit Center	069C	North Base	04D5
UW Station	0698		

Route 373

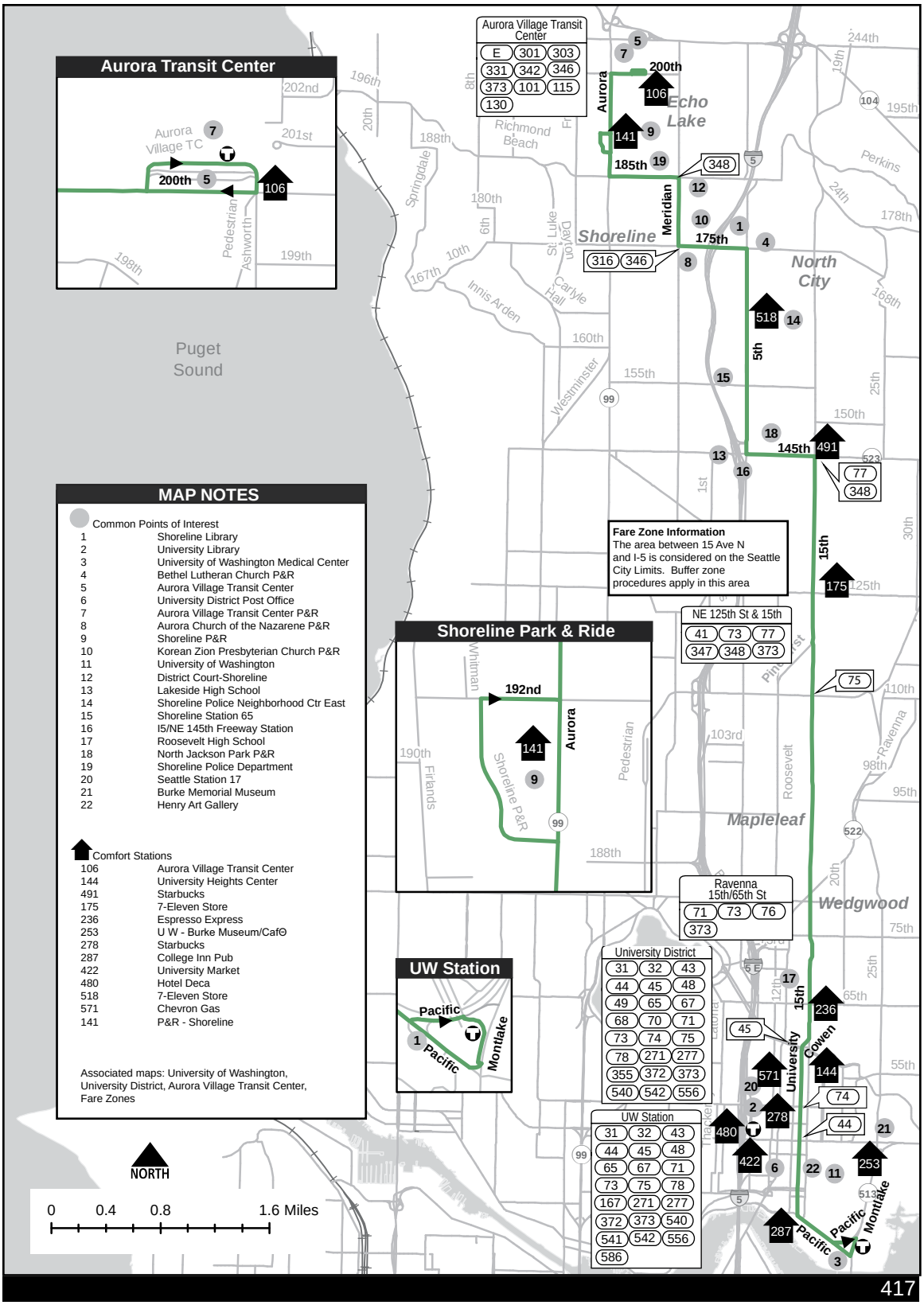

MAP NOTES

Common Points of Interest

1	Shoreline Library
2	University Library
3	University of Washington Medical Center
4	Bethel Lutheran Church P&R
5	Aurora Village Transit Center
6	University District Post Office
7	Aurora Village Transit Center P&R
8	Aurora Church of the Nazarene P&R
9	Shoreline P&R
10	Korean Zion Presbyterian Church P&R
11	University of Washington
12	District Court-Shoreline
13	Lakeside High School
14	Shoreline Police Neighborhood Ctr East
15	Shoreline Station 65
16	I5/NE 145th Freeway Station
17	Roosevelt High School
18	North Jackson Park P&R
19	Shoreline Police Department
20	Seattle Station 17
21	Burke Memorial Museum
22	Henry Art Gallery

Comfort Stations

106	Aurora Village Transit Center
144	University Heights Center
491	Starbucks
175	7-Eleven Store
236	Espresso Express
253	U W - Burke Museum/CafΘ
278	Starbucks
287	College Inn Pub
422	University Market
480	Hotel Deca
518	7-Eleven Store
571	Chevron Gas
141	P&R - Shoreline

Associated maps: University of Washington, University District, Aurora Village Transit Center, Fare Zones

Route 522 ST Express westbound

Downtown Seattle

From: Woodinville Park & Ride

♦ NE 179 St (E/B)
R N-S rdwy through P&R
R E-W rdwy
C NE 178 Pl (across 140 Av NE)
R Woodinville-Snohomish Rd
L NE 195 St
L enter W/B SR-522
C SR-522
R "SR-202 East/ Woodinville/Redmond" exit
C SR-522
R "I-405 North/Everett" Exit
C I-405
R "NE 195 St/Beardslee Blvd Exit Only" Exit (#24)
R "NE 195 St/Beardslee Exit Only" Exit
L NE 195 St
L Beardslee Blvd
L 110 Av NE
L Upper Campus loop (first rdwy past Campus Way)
2 stop
C Upper Campus loop
L Campus Way NE
R 110 Av NE
L Beardslee Blvd
L 104 Av NE
C Kaysner Way
R Woodinville Dr(SR522)
2 Bothell P&R-Woodinville Dr zone
C Woodinville Dr(SR522)
C Bothell Way NE(SR522)
C NE Bothell Way(SR522)
C Bothell Way NE(SR522)
C Lake City Way NE
C enter S/B I-5 Exp.lanes
C I-5 Express lanes
R "Pike St" Exit
C Convention Pl
C Union St
L 2 Av
C 2 Av Ext S
C 4 Av S
L Seattle Blvd S (Airport Way S)
C Airport Way S
R S Massachusetts St
R 6 Av S
S (fs S Massachusetts St)

Express lanes advisory
Never enter express lanes if signage is blank or closed

When scheduled from UW-Bothell
♦ South campus layover
C Campus Way NE
L 110 Av NE
C regular route

When Express lanes are closed at Lake City Way NE/ I-5
C enter S/B regular lanes
C I-5
R "Union St"Exit(#165 B)
C Union St
L 2 Av
C 2 Av Ext S
C 4 Av S
L Seattle Blvd S (Airport Way S)
C Airport Way
R S Massachusetts St
R 6 Av S
S fs S Massachusetts St

When laying at Woodinville P&R E-W Rdwy
♦ E-W Rdwy
R 140 Av NE
R NE 179 St
R N-S Rdwy
2 Main P&R stop
C regular route

Express stops westbound
- Woodinville P&R
- NE 178 Pl/180 Pl
- Woodinville-Sno. Rd/ NE N Woodinville Way
- SR-522 ramp/132 Av NE
- Beardslee Blvd/Ross Rd
- Campus Way/110 Av NE
- Woodinville Dr/ Bothell P&R
- Bothell Way NE/ fs NE 180 St
- NE Bothell Way/80 Av
- NE Bothell Way/ Kenmore P&R Access
- NE Bothell Way/68 Av
- NE Bothell Way/61 Av
- Bothell Way NE/ Ballinger Way NE
- Bothell Way NE/LkForest Pk Mall Access Rd
- Bothell Way NE/165 St
- Bothell Way NE/153 St
- Lk City Way NE/145 St
- Lk City Way NE/137 St
- Lk City Way NE/130 St
- Lk City Way NE/125 St
- Lk City Way NE/20 Av NE
- Union St/fs 6 Av
- Union St/fs 4 Av
- 2 Av/ns Marion St
- 2 Av/ns James St
- 2 Av Ext S / ns S Jackson St
- Airport Way S/ fs S Royal Brougham Way

Awareness areas
400 4th Av
401 S Jackson St

To		*Base*	
Downtown Seattle	0566	East Base	04D4

Route 522 ST Express eastbound

Woodinville Park & Ride

From: 6 Av S/S Massachusetts St (fs layover)

♦ 6 Av S
L Seattle Blvd S (Airport Way S)
R 4 Av S
C 4 Av
R Pike St
L enter N/B I-5 Express Lanes
C I-5 Express lanes
L "Lake City Way/ Bothell" Exit
C Lk City Way NE (SR-522)
C Bothell Way NE
L 98 Av NE
R Old Bothell Way
C Main St
C Beardslee Blvd
R 110 Av NE
L Upper Campus loop (first rdwy past Campus Way)
2 stop
C Upper Campus loop
L Campus Way NE
R 110 Av NE
R Beardslee Blvd
R NE 195 St
R enter S/B I-405
C I-405
R "SR-522 East to SR-202 Monroe/ Wenatchee" Exit(#23A)
C SR-522
R "SR-202 East/Wood/ Redmond" exit
C "Transit Only" lane
C enter E/B SR-522
C SR-522
R "NE 195 St/Duvall"exit
R NE 195 St
R Woodinville-Snohomish Rd
L NE 178 Pl
L 140 Av NE
R NE 179 St
S

When scheduled to UW-Bothell
operate regular route
2 Upper campus loop (first roadway past Campus Way)
S

Express lanes advisory
Never enter express lanes if signage is blank or closed

If zone on NE 179 St is blocked
R N-S Rdwy
2 Main P&R stop (only if passengers are still on coach)
R E-W Rdwy
S

When Express lanes are closed at Pike St/I-5
operate regular route
2 Pike St
L 8 Av
R Olive Way
L enter N/B I-5 regular lanes
C I-5
R "SR-522/Bothell/Lake City Way" Exit (#171)
C Lake City Way NE (SR-522)
C regular route

Express stops eastbound
- 6 Av S / fs S Atlantic St (N/B)
- 4 Av S/ns S Jackson St
- 4 Av/ns James St
- 4 Av/ns Madison St
- 4 Av/fs University St
- Pike St/ns 6 Av
- Lake City Way NE/fs NE 85 St
- Lake City Way NE/ fs NE 125 St
- Lake City Way NE/ fs NE 130 St
- Lake City Way NE/ fs NE 137 St
- Bothell Way NE/ fs NE 145 St
- Bothell Way NE/ ns NE 153 St
- Bothell Way NE/ fs NE 165 St
- Bothell Way NE/ fs NE 170 St
- Bothell Way NE/ fs Ballinger Way NE
- NE Bothell Way/ fs 61 Av NE
- NE Bothell Way/ fs 68 Av NE
- NE Bothell Way/ fs 73 Av NE
- NE Bothell Way/ fs 80 Av NE
- Old Bothell Way/ fs 98 Av NE
- Main St/ns 103 Av NE
- UW Bothell Campus Way/ 110 Av NE
- Beardslee Blvd/ NE 195 St
- SR-522/SR-202 freeway station
- Woodinville-Snohomish Rd/139 Av NE
- NE 178 Pl/138 Pl NE
- Woodinville P&R

Awareness areas
400 4th Av
401 S Jackson St

To		Base	
Woodinville Park & Ride	056A	East Base	04D4
Bothell	0567		

MAP NOTES

Common Points of Interest

1	Lake City Post Office
2	Kenmore Post Office
3	Chrysalis High School
4	Bothell Police Department
5	Kenmore Community Church P&R
6	Cascadia College
7	Lake Forest Park Police Department
8	WorkSource North Seattle
9	HealthPoint Kenmore
10	Bothell City Hall
11	Lake Forest Park City Hall
12	Bothell Municipal Court
13	Bothell Post Office
14	Woodinville Post Office
15	Lake Forest Park Station 57
16	North Public Health Center, Dental-PHC
17	Bothell P&R
18	Woodinville P&R
19	Woodinville Station 31
20	Lake Forest Park Library
21	Kenmore City Hall
22	Seattle Station 16
23	I-5/NE 65th St./Green Lake P&R
24	Our Savior Lutheran Church P&R
25	University of Washington-Bothell
26	Swedish Clinic Green Lake
27	UW Clinic Woodinville
28	Lake City Library
29	Kenmore Police Department
30	North Seattle DSHS
31	Kenmore P&R
32	Kenmore Library
33	KC East Precinct North Headquarters
34	Seattle Station 39
35	Bethany Bible Church P&R
36	Bothell Station 42
37	Calvary Christian Assembly Church P&R
38	Kenmore Station 51
39	Bothell Regional Library

Comfort Stations

79	Central/Atlantic Base
113	P&R - Bothell
156	P&R - Woodinville
354	Tully's Coffee
413	Fred Meyers
414	Chevron Gas
481	U W Bothell Library (lock box)
549	Lyon's Den Coffee Shoppe
588	Starbucks

For comfort stations in CBD, see CBD map in Associated maps list

Associated maps: CBD, Univeristy District, University of Washington

Route 522

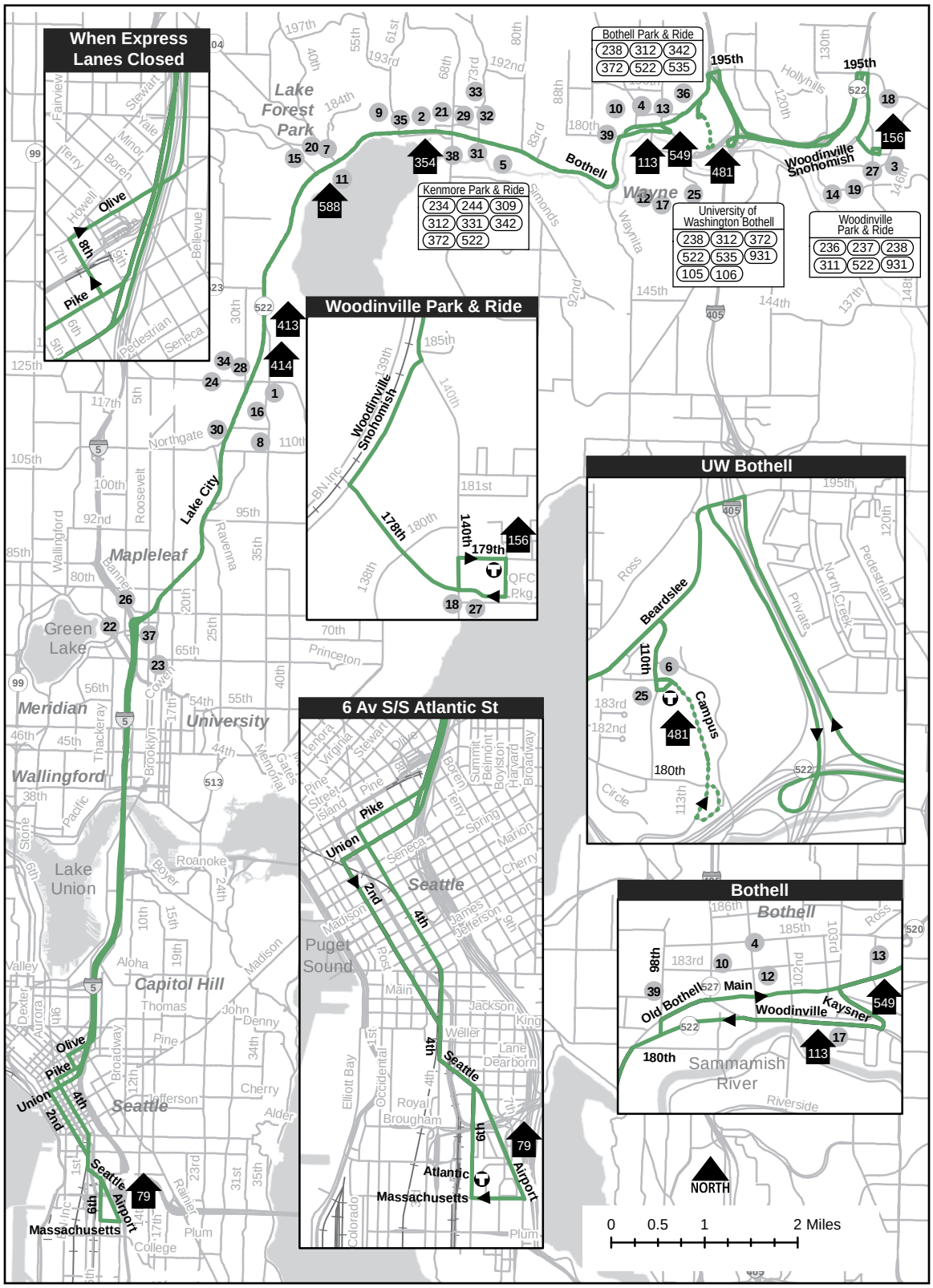

When Express Lanes Closed
Olive
8th
Pike
Bothell Park & Ride
238 312 342
372 522 535
Kenmore Park & Ride
234 244 309
312 331 342
372 522
University of Washington Bothell
238 312 372
522 535 931
105 106
Woodinville Park & Ride
236 237 238
311 522 931
Woodinville Park & Ride
Woodinville Snohomish
178th
140th
179th
156
UW Bothell
Beardslee
110th
Campus
481
180th
6 Av S/S Atlantic St
Pike
Union
2nd
4th
Seattle
Puget Sound
Atlantic
Massachusetts
Airport
79
Bothell
Old Bothell
Main
Woodinville
Kaysner
549
113
180th
Sammamish River
Lake Forest Park
Lake City
Mapleleaf
Green Lake
Meridian
University
Wallingford
Lake Union
Capitol Hill
Seattle
Massachusetts
Airport
NORTH
0 0.5 1 2 Miles

Route 540 ST Express westbound

University District

From: 6 Av/6 St (AM terminal)

♦ 6 Av/6 St layover
L 7 Av
L 6 St
R Kirkland Way
C Kirkland Av
R 3 St
R Central Way
R 6 St
C 108 Av NE
R enter S Kirkland P&R
2 Stop
L Imagine Rd (exit edwy)
L NE 38 Pl
R 108 Av NE
R HOV entrance W/B SR-520
C SR-520 HOV lane
L "Bus Only" exit to Clyde Hill/Yarrow Point freeway station
2 Clyde Hill/Yarrow Point freeway station
C SR-520 bus only lane
2 Evergreen Point freeway station
C SR-520
R "Montlake Blvd/ Univ of Wash" exit
C Montlake Blvd E
C Montlake Blvd NE
L NE Pacific St
R 15 Av NE
R NE 45 St
R Memorial Way NE (17 Av NE)
L Stevens Way
2 UW HUB stop
C Stevens Way
L Grant Lane
S

When scheduled from Kirkland Transit Center Bay 2

♦ Kirkland Transit Center Bay 2
C 3 St
R Central Way
R 6 St
C 6 St S
C regular route

When scheduled to NE 47 St/11 Av NE
continue regular route

2 15 Av NE
L NE 50 St
L Roosevelt Way NE
L NE 47 St
S (ns 11 Av NE)

Express stops westbound:

- Kirkland Transit Center Bay 2
- 6 St S/9 Av S
- NE 58 St/108 Av NE
- S Kirkland P&R
- SR-520/Yarrow Point freeway station
- SR-520/Evergreen Point freeway station
- Montlake Blvd E/ E Shelby St
- NE Pacific St/ NE Pacific Pl
- NE Pacific St/ Pedestrian Overpass
- 15 Av NE/NE Pacific St
- 15 Av NE/NE 40 St
- 15 Av NE/NE 41 St
- 15 Av NE/NE 42 St
- 15 Av NE/NE 45 St
- Stevens Way/ Memorial Way
- Stevens Way/ Pend Oreillie
- Stevens Way/ Benton Lane
- Stevens Way/ Garfield Lane
- Grant Lane/Stevens Way

Awareness areas
2800 Montlake Blvd

To		*Base*	
University District	0571	East Base	04D4

Route 540 ST Express eastbound

Kirkland

From: NE 47 St/11 Av NE (PM terminal)

♦ NE 47 St
R 12 Av NE
L NE 45 St
R Memorial Way NE (17 Av NE)
L Stevens Way
2 UW Hub stop
C Stevens Way
L Grant Lane
L 15 Av NE
L NE Pacific St
R Montlake Blvd NE
C Montlake Blvd E
R enter E/B SR-520 (Bus/Carpool Lane)
C SR-520 (merge left after Montlake freeway station)
L "Bus Only" exit to Evergreen Point freeway station
2 Evergreen Point freeway station
C SR-520 HOV lane
L "Bus Only" exit to Clyde Hill/Yarrow Point freeway station
2 Clyde Hill/Yarrow Point freeway station
C SR-520 HOV lane
C "108 Ave NE" HOV exit
L 108 Av NE
L enter S Kirkland P&R
2 Stop
L Imagine Rd (exit rdwy)
L NE 38 Pl
L 108 Av NE
C 6 St S
C 6 St
L KirklandWay
C Kirkland Av
R 3 St
R Central Way
L 6 St
R 6 Av
S

When scheduled from 15 Av NE/NE 42 St

♦ 15 Av NE
R NE 45 St
R Memorial Way NE (17 Av NE)
L Stevens Way
C regular route

When scheduled to Kirkland Transit Center Bay 2

operate regular route
2 3 St
S (Bay 2)

Express stops eastbound

- Stevens Way/ Memorial Way
- Stevens Way/ Pend Oreillie
- Stevens Way/ Benton Lane
- Stevens Way/ Garfield Lane
- Grant Lane/Stevens Way
- 15 Av NE/NE 40 St
- 15 Av NE/NE Pacific St
- NE Pacific St/ Pedestrian Overpass
- NE Pacific St/ NE Pacific Pl
- Montlake Blvd E/ Montlake freeway station
- SR-520/Evergreen Point freeway station
- SR-520/Yarrow Point freeway station
- S Kirkland P&R
- 108 Av NE/NE 58 St (Northwest University)
- 6 St S/NE 68 St
- Kirkland Transit Center Bay 2

Awareness areas
2800 Montlake Blvd

To		*Base*	
Kirkland	056C	East Base	04D4

Route 540 ST Express

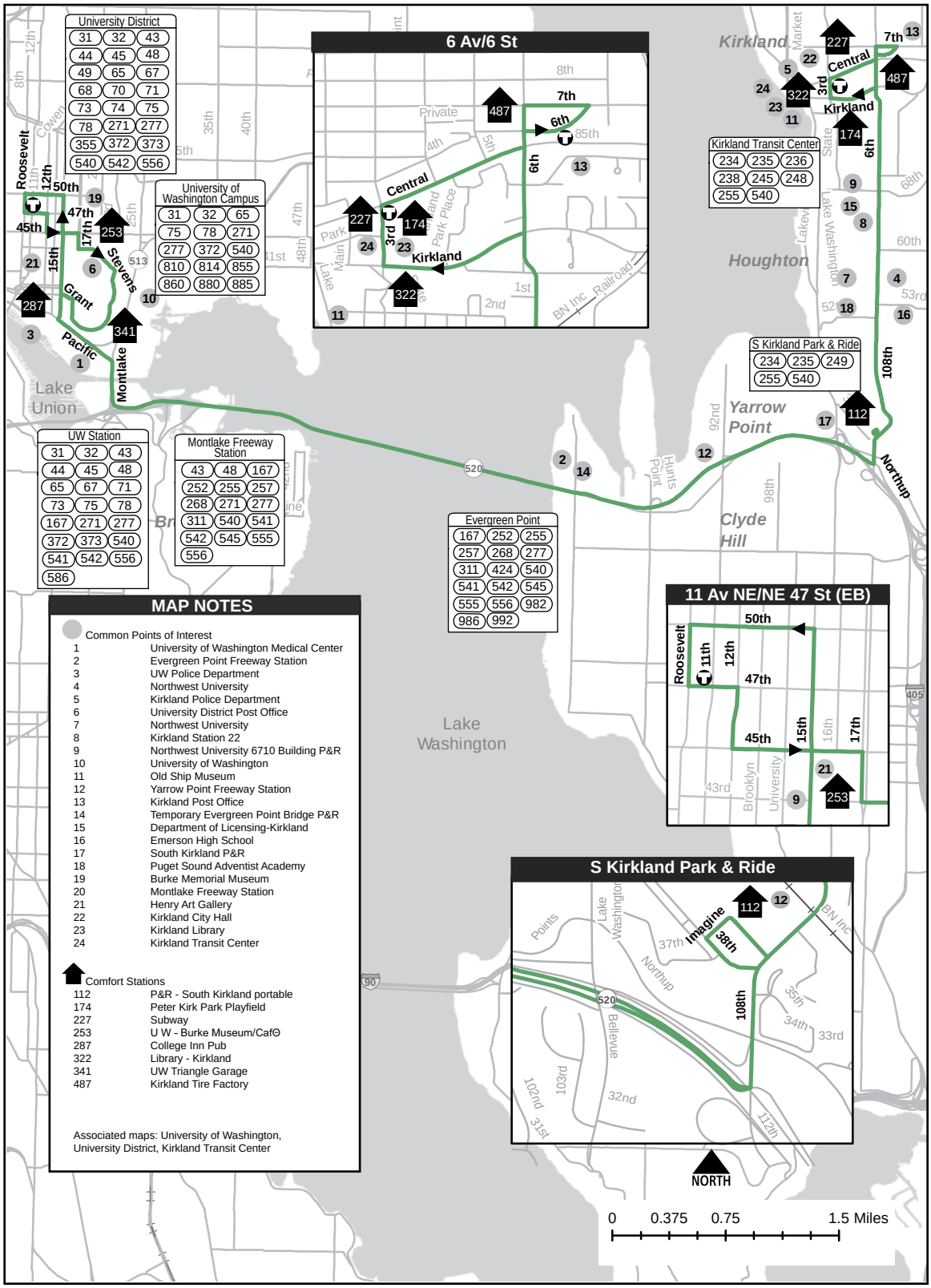

MAP NOTES

Common Points of Interest

1	University of Washington Medical Center
2	Evergreen Point Freeway Station
3	UW Police Department
4	Northwest University
5	Kirkland Police Department
6	University District Post Office
7	Northwest University
8	Kirkland Station 22
9	Northwest University 6710 Building P&R
10	University of Washington
11	Old Ship Museum
12	Yarrow Point Freeway Station
13	Kirkland Post Office
14	Temporary Evergreen Point Bridge P&R
15	Department of Licensing-Kirkland
16	Emerson High School
17	South Kirkland P&R
18	Puget Sound Adventist Academy
19	Burke Memorial Museum
20	Montlake Freeway Station
21	Henry Art Gallery
22	Kirkland City Hall
23	Kirkland Library
24	Kirkland Transit Center

Comfort Stations

112	P&R - South Kirkland portable
174	Peter Kirk Park Playfield
227	Subway
253	U W - Burke Museum/Caf©
287	College Inn Pub
322	Library - Kirkland
341	UW Triangle Garage
487	Kirkland Tire Factory

Associated maps: University of Washington, University District, Kirkland Transit Center

University District

From: Overlake P&R

♦ layover
C through P&R (counterclockwise)
R 152 Av NE
C through roundabout
2 NE 31 St
C NE 31 St
L 156 Av NE
L enter Overlake Transit Center
C through Overlake Transit Center (counter clockwise loop)
2 Bay 4
L 156 Av NE
L NE 40 St
L enter W/B SR 520
C SR-520 (merge left to HOV lane)
L "Bus Only" exit to Clyde Hill/Yarrow Point freeway station
2 Clyde Hill/Yarrow Point freeway station
C SR-520 bus only lane
2 Evergreen Point freeway station
C SR-520
R "Montlake Blvd/Univ of Wash" exit
C Montlake Blvd E
C Montlake Blvd NE
L NE Pacific St
R 15 Av NE
S (fs NE 45 St)

Express stops westbound
- Overlake P&R
- Overlake Transit Center (Bay 4)
- SR-520 & NE 40 St
- Yarrow Point Freeway Station
- Evergreen Point Freeway Station
- Montlake Blvd E & E Shelby St.
- NE Pacific St & Montlake Blvd NE (University of Washington Link Station)
- 15 Av NE & NE 40 St
- 15 Av NE & NE 42 St
- 15 Ave NE & NE 45 St

When scheduled to NE 47 St/11 Av NE
operate regular route
2 15 Av NE
L NE 50 St
L Roosevelt Wy NE
L NE 47 St
S (fs 11 Av NE)

Overlake P&R

From: University District

♦ NE 47 St
R 12 Av NE
L NE 45 St
R 15 Av NE
L NE Pacific St
R Montlake Blvd NE
C Montlake Blvd E
2 Montlake Station Stop
R enter E/B SR-520 (Bus/ Carpool lane)
C SR-520
C SR-520 (merge left)
L "Bus Only" exit to Evergreen Point freeway station
2 Evergreen Point freeway station
C SR-520 HOV Lane
L "Bus Only" exit to Clyde Hill/Yarrow Point freeway station
2 Clyde Hill/Yarrow Point freeway station
C SR-520 (merge right)
R "NE 40 St/NE 51 St" exit
R "NE 40 St" exit
R NE 40 St
R 156 Av NE
R NE 31 St
C through roundabout
2 152 Av NE
C 152 Av NE
L enter Overlake P&R
C through P&R (counterclockwise)
S loop layover

Express stops eastbound
- 15 Av NE & NE 43 St
- 15 Av NE & NE Campus Pkwy
- 15 Ave NE & NE 40 St
- NE Pacific St & NE Pacific Pl (at Pedestrian Overpass)
- NE Pacific St & Montlake Blvd NE (University of Washington Link Station)
- Montlake Blvd E & SR-520
- Evergreen Point Freeway Station
- Yarrow Point Freeway Station
- Overlake Transit Center (NE 40 St)
- 156 Ave NE & Overlake Transit Center
- Overlake P&R

To		*Base*	
University District	028B	East Base	04D4
Overlake	0369		

Awareness areas
2800 Montlake Blvd
5300 SR-520
6000 & SR 520

Route 541 ST Express

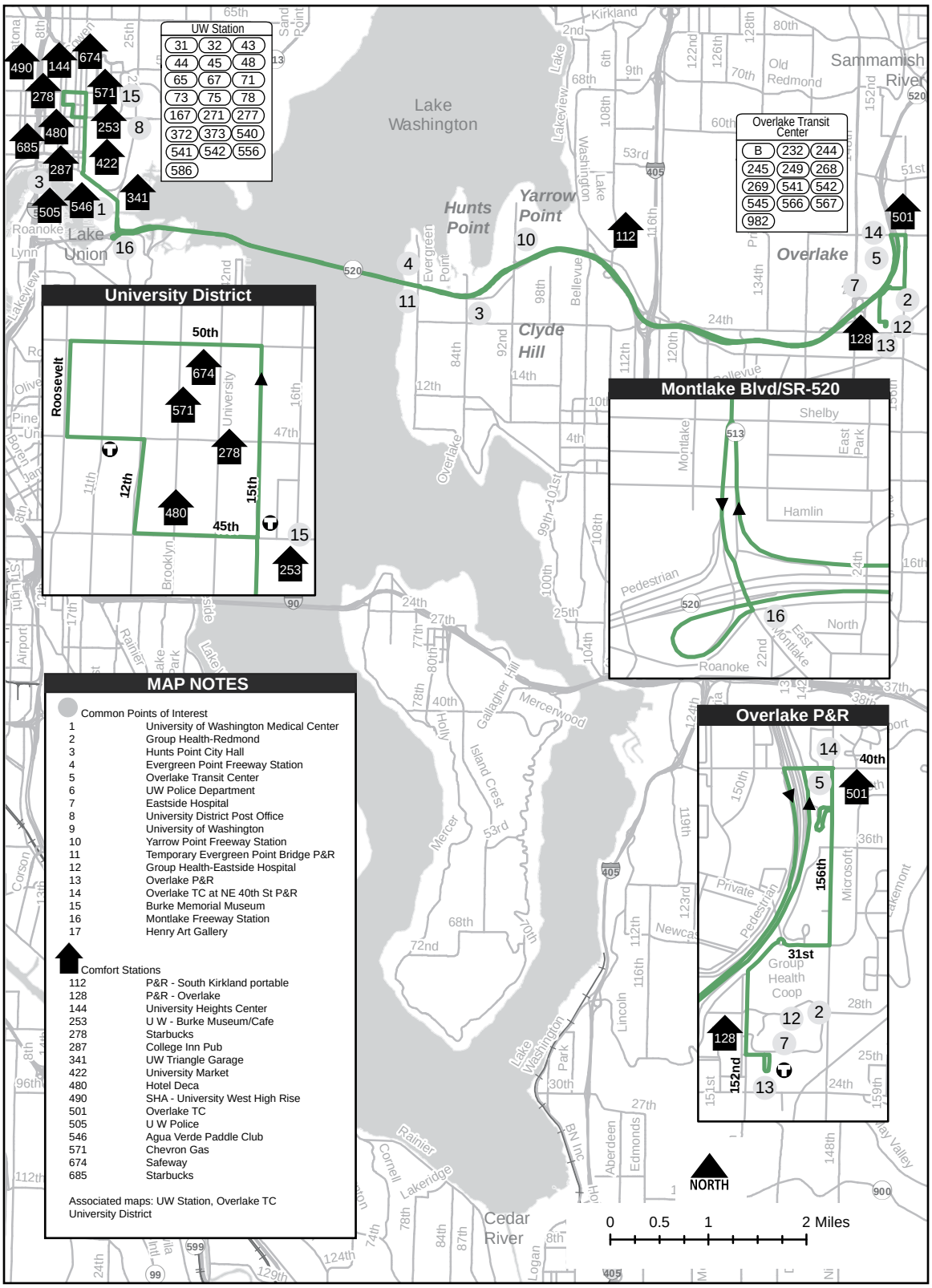

Green Lake Park and Ride

From: Redmond Transit Center

♦ Layover Area B (lane 5 or 6)
L SB rdwy
2 Bay 5
R NE 83 St
R 161 Av NE
L NE 85 St
L 154 Av NE
C W Lk Samm. Pkwy NE
R enter W/B SR-520
C R-520
R "NE 51 St/NE 40 St" exit
R "NE 51 St" exit
C enter W/B SR-520
R "NE 40 St" exit
C enter W/B SR-520
C SR-520 (merge left to HOV lane)
L "Bus Only" exit to Clyde Hill/Yarrow Point freeway station
2 Clyde Hill/Yarrow Point freeway station
C SR-520 bus only lane
2 Evergreen Point freeway station
C SR-520
R "Montlake Blvd E" exit
C Montlake Blvd E
C Montlake Blvd NE
L NE Pacific St
R 15 Av NE
L NE 50 St
R enter N/B I-5
C I-5
R "NE Ravenna Blvd/NE 65 St" exit (#170)
C 8 Av NE
L NE 65 St
L NE Ravenna Blvd
S (fs I-5 S/B on-ramp)

Awareness areas
2800 Montlake Blvd
5300 SR-520
6000 & SR 520
S 133 St & I-5 access ramp

Express stops westbound
- Redmond Transit Center Bay 5
- NE 85 St/fs 160 Av NE
- 154 Av NE/fs NE 85 St
- W Lake Sammamish Pkwy NE/Leary Way
- SR-520/NE 51 St freeway station
- SR-520/NE 40 St freeway station
- SR-520/Yarrow Point freeway station
- SR-520/Evergreen Point freeway station
- Montlake Blvd E/E Shelby St
- NE Pacific St/NE Pacific Pl
- NE Pacific St/Pedestrian Overpass
- 15 Av NE/NE Pacific St
- 15 Av NE/NE 40 St
- 15 Av NE/NE 41 St
- 15 Av NE/NE 42 St
- 15 Av NE/NE 45 St
- NE 50 St/ University Way NE
- NE 65 St/ns Oswego Pl NE (Green Lake P&R)

When scheduled to 11 Av NE/NE 47 St
operate regular route
2 NE 50 St
L Roosevelt Way NE
L NE 47 St
S (ns 11 Av NE)

To		Base	
Green Lake Park & Ride	00D8	East Base	04D4
U District	007E		
Redmond Transit Center	0044		

Redmond Transit Center

From: I-5/NE Ravenna Blvd

♦ NE Ravenna Blvd
L 9 Av NE
L NE Ravenna Blvd
R 8 Av NE
L NE 65 St
L NE Ravenna Blvd
R Roosevelt Way NE
L NE 50 St
R 15 Av NE
L NE Pacific St
R Montlake Blvd NE
C Montlake Blvd E
2 Montlake Station Stop
R enter E/B SR-520 (Bus/ Carpool lane)
C SR-520
C SR-520 (merge left)
L "Bus Only" exit to Evergreen Point freeway station
2 Evergreen Point freeway station
C SR-520 HOV lane
L "Bus Only" exit to Clyde Hill/Yarrow Point freeway station
2 Clyde Hill/Yarrow Point freeway station
C SR-520 (merge right)
R "NE 40 St/NE 51 St" exit
R "NE 40 St" exit
C enter E/B SR-520
R "NE 51 St" exit
C enter E/B SR-520
R "W Lake Sammamish Pkwy NE" exit
L W Lk Samm. Pkwy NE
C 154 Av NE
R NE 85 St
R 161 Av NE
L NE 83 St
S Redmond Transit Center Bay 1

When scheduled to layover area
operate regular route
2 NE 83 St
C NE 83 St
L enter Redmond Transit Center layover area
2 Layover Area B (lane 5 or 6)

Express stops eastbound
- NE 65 St/ns Oswego Pl NE (Green Lake P&R)
- NE 50 St/ University Way NE
- 15 Av NE/NE 45 St
- 15 Av NE/NE 43 St
- 15 Av NE/ NE Campus Pkwy
- 15 Av NE/NE 40 St
- 15 Av NE/NE Pacific St
- NE Pacific St/ Pedestrian Overpass
- NE Pacific St/ NE Pacific Pl
- Montlake Blvd E/ Montlake freeway station
- SR-520/Evergreen Point freeway station
- SR-520/Yarrow Point freeway station
- SR-520/NE 40 St freeway station
- SR-520/NE 51 St freeway station
- W Lake Sammamish Pkwy NE/fs Leary Way
- NE 85 St/fs 154 Av NE
- NE 85 St/ns 161 Av NE
- Redmond Transit Center Bay 1

When scheduled from 11 Av NE/NE 47 St
♦ NE 47 St
R 12 Av NE
L NE 45 St
R 15 Av NE
C regular route

Route 542 ST Express

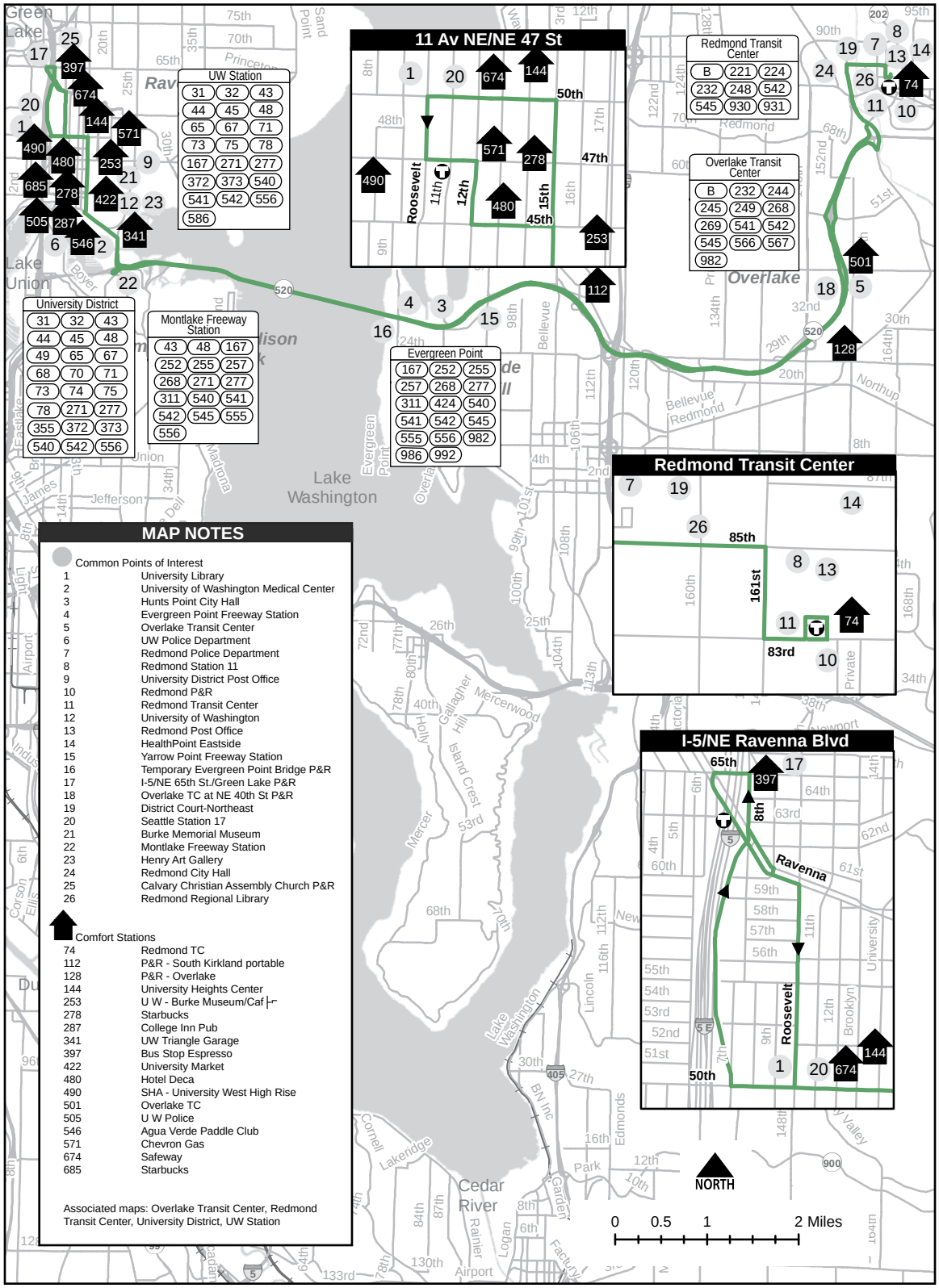

MAP NOTES

Common Points of Interest

1	University Library
2	University of Washington Medical Center
3	Hunts Point City Hall
4	Evergreen Point Freeway Station
5	Overlake Transit Center
6	UW Police Department
7	Redmond Police Department
8	Redmond Station 11
9	University District Post Office
10	Redmond P&R
11	Redmond Transit Center
12	University of Washington
13	Redmond Post Office
14	HealthPoint Eastside
15	Yarrow Point Freeway Station
16	Temporary Evergreen Point Bridge P&R
17	I-5/NE 65th St./Green Lake P&R
18	Overlake TC at NE 40th St P&R
19	District Court-Northeast
20	Seattle Station 17
21	Burke Memorial Museum
22	Montlake Freeway Station
23	Henry Art Gallery
24	Redmond City Hall
25	Calvary Christian Assembly Church P&R
26	Redmond Regional Library

Comfort Stations

74	Redmond TC
112	P&R - South Kirkland portable
128	P&R - Overlake
144	University Heights Center
253	U W - Burke Museum/Caf
278	Starbucks
287	College Inn Pub
341	UW Triangle Garage
397	Bus Stop Espresso
422	University Market
480	Hotel Deca
490	SHA - University West High Rise
501	Overlake TC
505	U W Police
546	Agua Verde Paddle Club
571	Chevron Gas
674	Safeway
685	Starbucks

Associated maps: Overlake Transit Center, Redmond Transit Center, University District, UW Station

Pay As You Enter
$2.50
one zone off-peak
or
two zone off-peak

Route 545 ST Express westbound

Downtown Seattle

From: Bear Creek Park & Ride

♦ Bear Creek P&R (East rdwy)
R E-W rdwy
R Passenger pick-up rdwy
L 178 Pl NE
R NE 76 St
R NE Redmond Way
R 164 Av NE
L NE 83 St
2 Redmond Transit Center Bay 6
C NE 83 St
R 161 Av NE
L NE 85 St
L 154 Av NE
C W Lk Samm. Pkwy NE
R enter W/B SR-520
C SR-520
R "NE 51 St/NE 40 St" exit
R "NE 51 St" exit
C across NE 51 St
2 NE 51 St Freeway Express stop
C collector/distributor
R "NE 40 St" exit
C across NE 40 St
2 Freeway Express stop
C collector/distributor
C enter W/B SR-520
C SR-520 (merge left to HOV lane)
L "Bus Only" exit to Clyde Hill/Yarrow Point freeway station
2 Clyde Hill/Yarrow Point freeway station
C SR-520 bus only lane
2 Evergreen Point freeway station
C SR-520
C enter "I-5 South/ Seattle/Portland"
C I-5
R "Stewart St/Denny Way" Exit (#166)
C Stewart St
L 5 Av(ns monorail pillars)
C 5 Av (right lane when clear of pillars)
C 5 Av S
L Seattle Blvd S (Airport Way S)
C Airport Way S
R S Massachusetts St
R 6 Av S
S (fs S Massachusetts St)

When scheduled through the Overlake Transit Center
operate regular route

2 "NE 40 St" exit
L NE 40 St
R 156 Av NE
R enter Overlake Transit Center
C through transit center (counterclockwise loop)
2 Bay 4
L 156 Av NE
L NE 40 St
L enter W/B SR-520
C regular route

Express stop westbound

- Bear Creek P&R
- NE 76 St/177 Pl NE
- NE Redmond Way/ ns NE 79 St
- Redmond Transit Center Bay 6
- NE 85 St/fs 160 Av NE
- 154 Av NE/fs NE 85 St
- W Lake Sammamish Pkwy NE/Leary Way
- SR-520/NE 51 St freeway station
- Overlake Transit Center Bay 4 (when scheduled through transit center)
- SR-520/NE 40 St freeway station
- SR-520/Yarrow Point freeway station
- SR-520/Evergreen Point freeway station
- SR-520/Montlake freeway station
- Stewart St/fs Yale Av
- Stewart St/ns 9 Av
- Stewart St/ns 7 Av
- 5 Av/ns Pine St
- 5 Av/ns University St
- 5 Av/ns Marion St
- 5 Av/ns Jefferson St
- 5 Av/fs S Jackson St
- 6 Av/Airport Way S/fs Royal Brougham Way

Awareness areas
400 4th Av
401 S Jackson St
5300 SR-520
6000 & SR 520
10800 Northup Way

To		*Base*	
Downtown Seattle	05B8	East Base	04D4

Route 545 ST Express eastbound

Bear Creek Park & Ride

From: 6 Av S/fs S Massachusetts St

♦ 6 Av S
L Seattle Blvd S (Airport Way S)
R 4 Av S
C 4 Av
R Olive Way
L enter N/B I-5
C I-5
R "SR-520/Bellevue/ Kirkland" Exit (#168B)
C SR-520
C SR-520 (merge left after Montlake freeway station)
L "Bus Only" exit to Evergreen Point freeway station
2 Evergreen Point freeway station
C SR-520 HOV lane
L "Bus Only" exit to Clyde Hill/Yarrow Point freeway station
2 Clyde Hill/Yarrow Point freeway station
C SR-520 (merge right)
R "NE 40 St/NE 51 St" exit
2 Freeway Express stop at Overlake Transit Center
C Collector/Distributor
R "NE 51 St " exit
C across NE 51 St
2 Freeway Express stop
C enter E/B SR-520
R "W Lake Sammamish Pkwy NE" exit
L W Lk Samm. Pkwy NE
C 154 Av NE
R NE 85 St
R 161 Av NE
L NE 83 St
2 Redmond Transit Center Bay 3
C NE 83 St
R 164 Av NE (SR 202)
L Cleveland St
R NE Redmond Way
L NE 76 St
L 178 Pl NE
R enter Bear Creek P&R
C through P&R (passenger pick-up rdwy)
R 178 Pl NE
R NE Union Hill Rd
R enter Bear Creek P&R (East rdwy)
S (Layover A or B)

When scheduled via Bellevue Av/E Olive St
operate regular route

2 Olive Way
R Boren Av
L Pine St
C E Pine St
L Bellevue Av
L E Olive Way
R enter N/B I-5
C regular route

Express stops eastbound

- 6 Av S/ fs S Atlantic St (N/B)
- 4 Av S/ns S Jackson St
- 4 Av/James St
- 4 Av/Marion St
- 4 Av/University St
- 4 Av/Pike St
- Olive Way/ns 8 Av
- Olive Way/ns Terry Av
- Bellevue Av/E Olive St (when scheduled via Capitol Hill)
- SR-520/Montlake freeway station
- SR-520/Evergreen Point freeway station
- SR-520/Yarrow Point freeway station (92 Av NE)
- SR-520/NE 40 St freeway station
- SR-520/NE 51 St freeway station
- W Lake Sammamish Pkwy NE/fs Leary Way
- NE 85 St/fs 154 Av NE
- NE 85 St/ns 161 Av NE
- Redmond Transit Center Bay 3
- Cleveland St/ns 166 Av NE
- NE 76 St/177 Pl NE
- Bear Creek P&R

Awareness areas
400 4th Av
401 S Jackson St
5300 SR-520
6000 & SR 520
10800 Northup Way

To		*Base*	
Redmond	05C1	East Base	04D4

Route 545 ST Express

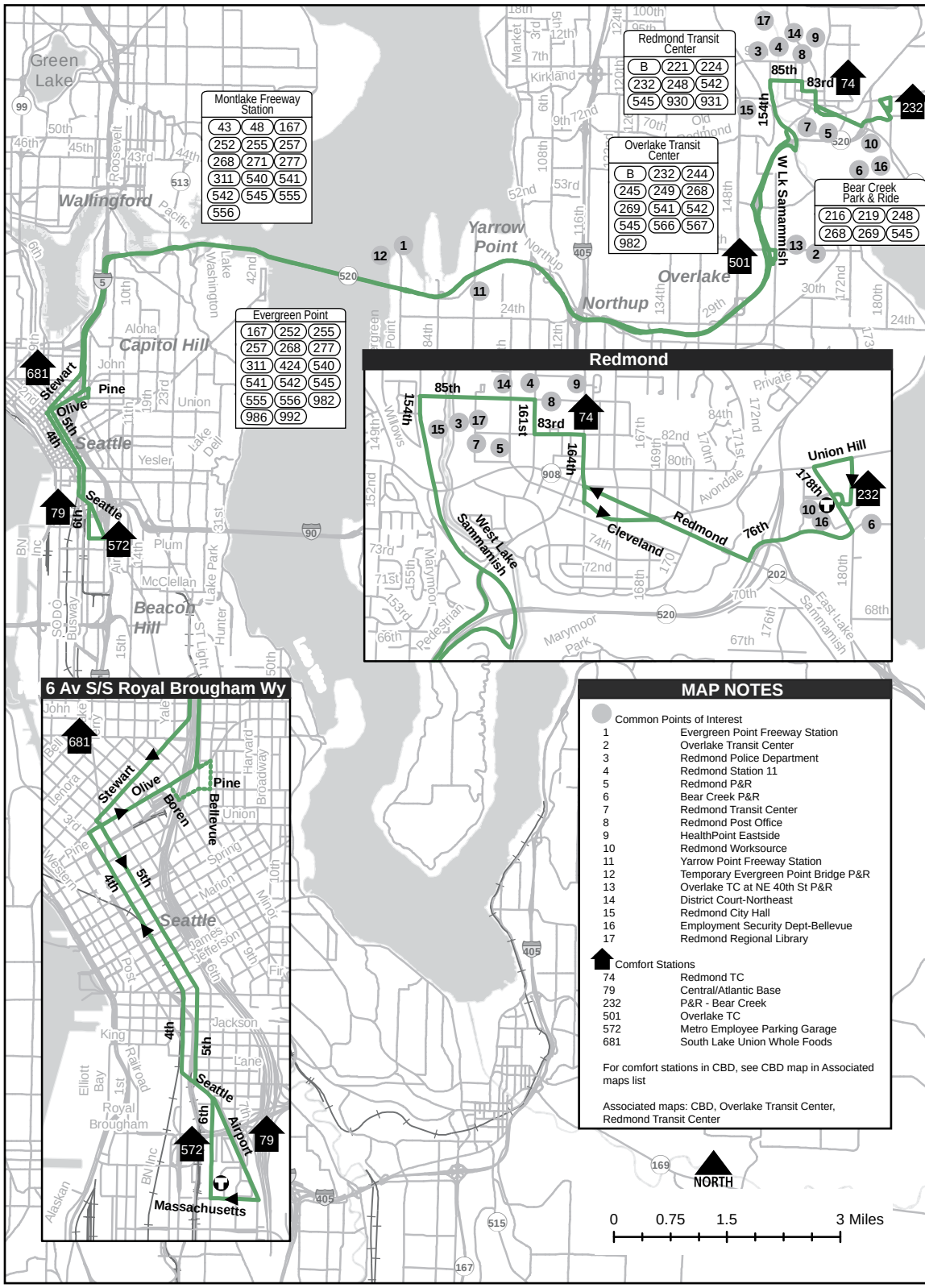



HAT'S NEXT
N YOUR CAREER
Bills & Tickets
Pay As You Enter
$2.75
one-zone peak
$3.25
two-zone peak

Route 550 ST Express westbound

Convention Place Station

From: 110 Av NE/NE 10 St

♦ 110 Av NE
R enter Bellevue Transit Center (NE 6 St)
2 Bay 9
L 108 Av NE
R NE 4 St
L Bellevue Way NE
C Bellevue Way SE
L North enter S Bellevue P&R
C through P&R
L Bellevue Way SE
L enter W/B I-90 HOV lane ("bus/carpool only")
C I-90 HOV lane (Stay in regular I-90 rdwy – **do not enter center express lanes)**
L "80 Av SE" exit ("Buses/carpools")
R 80 Av SE
L N Mercer Way
L 77 Av SE
R enter I-90 ("Buses/Carpools")
C I-90 Express lanes
C I-90 Bus/Carpool lane (west of Rainier Av S freeway station)
R "Metro Transit Only" exit (tunnel exit)
C lane 5
C **Bay "A"** through tunnel
L to CPS lane #11
S COS lane #11 dropoff
C Bay "i" route through CPS
R CPS turnback route
R (layover lane specified per current Book)
S

When scheduled from Bellevue Transit Center Bay 9

♦ Bellevue Transit Center Bay 9
C regular route

When terminating at CPS

2 Bay A/B

When scheduled through dowtown Seattle Via 4 Av S

operate regular route

2 I-90 Bus/Carpool Lane
L Seattle Blvd S
R 4 Av S
C 4 Av
R Pike St
L 8 Av
R Olive Way
R enter CPS
L CPS Lane #11
C CPS Lane #11 dropoff
C Bay"I" through CPS
R CPS turnback route
R layover lane
S

Express lanes advisory

Never enter express lanes if signage is blank or closed

When operating in W/B I-90 regular lanes and access to Rainier Av freeway station is blocked

operate regular route

2 I-90 regular lanes
R 4 Av S
L S Royal Brougham Way
L SODO Busway
C enter IDS (N/B)
C Lane #5
C regular route

When Express Lanes are closed (west of Mercer Island)

operate regular route

2 N Mercer Way
C enter W/B I-90
C I-90 regular lanes
L "Buses/Carpools" exit (upon exiting Mount Baker tunnel)
C I-90 Bus/Carpool lane
C regular route

When tunnel closed

operate regular route

2 I-90 Bus/Carpool lane
C 4 Av S
C 4 Av
R Pike St
L 8 Av
R Olive Way
S Terry Av

Express stop westbound

- 110 Av NE/NE 10 St (S/B)
- NE 6 St (Bellevue Transit Center Bay 9)/108 Av NE
- NE 4 St/108 Av NE
- Bellevue Way NE/NE 4 St
- Bellevue Way NE/NE 1 St
- Bellevue Way SE/Main St
- Bellevue Way SE/SE 3 St
- Bellevue Way SE/SE 11 St (park&pool lot)
- Bellevue Way SE/SE 16 St
- S Bellevue P&R (Bay 2)/ main enter rdwy
- N Mercer Way/80 Av SE (North M.I. P&R)
- I-90/Rainier Av S freeway station
- 4 Av S/ns S Jackson St
- 4 Av S/ fs S Washington St
- 4 Av/fs Cherry St
- 4 Av/ns Seneca St
- Pike St/ns 6 Av
- Olive Way/ns Terry Av

Awareness areas

400 4th Av

To		*Base*	
Seattle	0030	East Base	04D4

Route 550 ST Express eastbound

Bellevue

From: Convention Place Station

♦ Lane 9 or 10
R Bay “D” route through tunnel
C through IDS
2 Lane 7
R Lane 8
C enter E/B I-90 Bus/Carpool lanes
C I-90 Exp lanes (east of Rainier Av S Freeway station)
L “77 Av SE” Exit (#7A)
L 77 Av SE
R N Mercer Way
R 80 Av SE
L enter E/B I-90 (“Buses/ Carpools”)
C HOV lane
C HOV left lane (“Jct I-405/ Bellevue Way/Buses/ Carpools/exit only”)
L “Bellevue Way” exit
C Bellevue Way SE
C Bellevue Way NE
R NE 4 St
L 108 Av NE
2 Bellevue Transit Center (Bay 12)
C 108 Av NE
R NE 12 St
R 110 Av NE
S

When Express Lanes are closed
operate regular route

2 I-90 Bus/Carpool lane
R I-90 regular lanes(east of Rainier Av S Freeway station)
C I-90 regular lanes
R “77 Av SE” Exit (#7)
L 77 Av SE
R N Mercer Way
C regular route

When scheduled to Bellevue Transit Center Bay 9
operate regular route

2 110 Av NE
R enter Bellevue Transit Center (NE 6 St)
2 Bay 9

Express lanes advisory
Never enter express lanes if signage is blank or closed

Express stops eastbound

- I-90/Rainier Av S freeway station
- N Mercer Way/80 Av SE
- S Bellevue P&R Bay 1
- Bellevue Way SE/SE 16 St
- Bellevue Way SE/SE 10 St (park&pool lot)
- Bellevue Way SE/SE 3 St
- Bellevue Way NE/Main St
- NE 4 St/105 Av NE
- 108 Av NE (Bellevue Transit Center Bay 12)/ NE 6 St
- 110 Av NE/NE 10 St (S/B)

Awareness areas
400 4th Av

To		*Base*	
Bellevue	0799	East Base	04D4

Route 550 ST Express

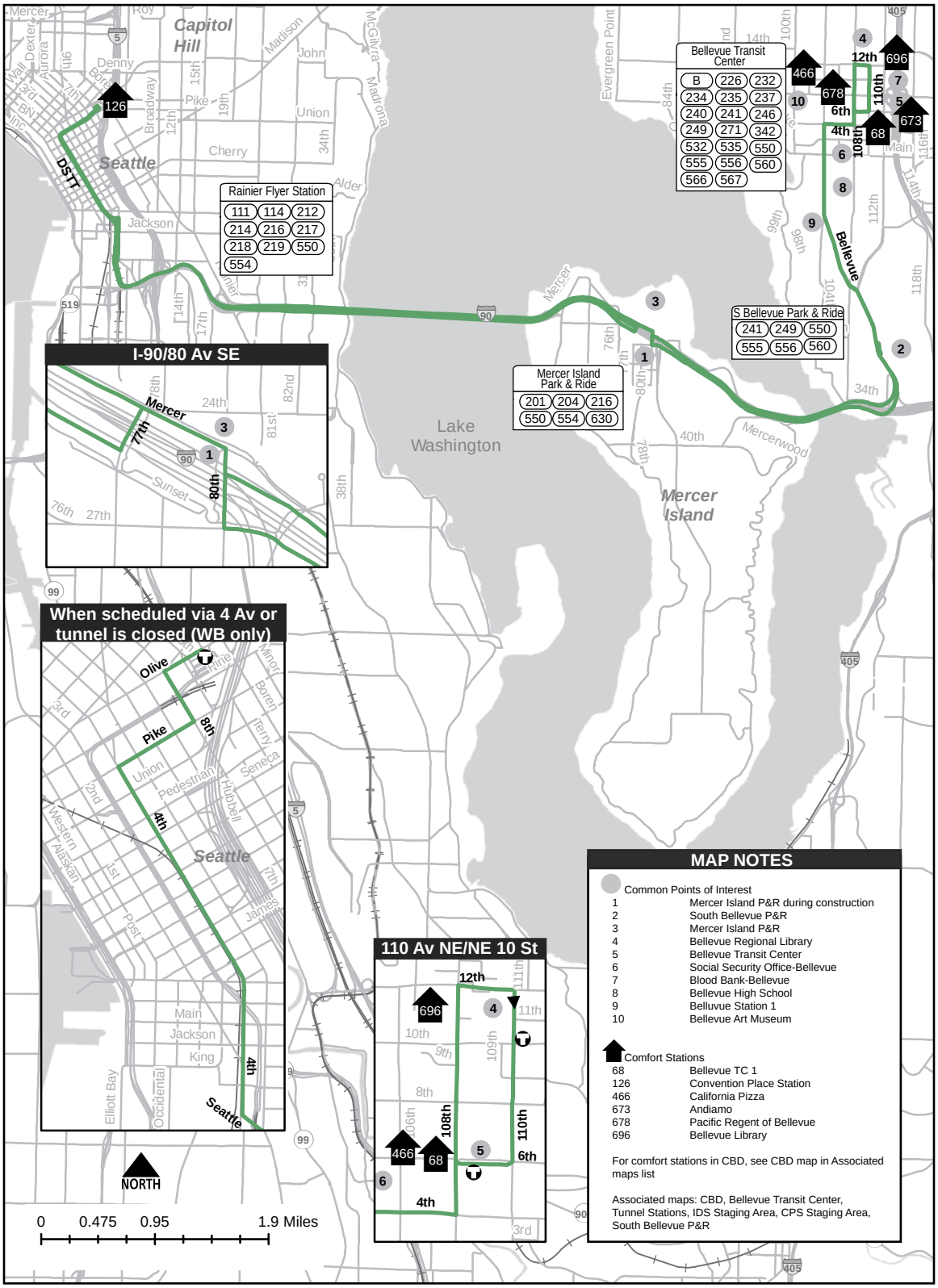

MAP NOTES

Common Points of Interest

1	Mercer Island P&R during construction
2	South Bellevue P&R
3	Mercer Island P&R
4	Bellevue Regional Library
5	Bellevue Transit Center
6	Social Security Office-Bellevue
7	Blood Bank-Bellevue
8	Bellevue High School
9	Belluvue Station 1
10	Bellevue Art Museum

Comfort Stations

68	Bellevue TC 1
126	Convention Place Station
466	California Pizza
673	Andiamo
678	Pacific Regent of Bellevue
696	Bellevue Library

For comfort stations in CBD, see CBD map in Associated maps list

Associated maps: CBD, Bellevue Transit Center, Tunnel Stations, IDS Staging Area, CPS Staging Area, South Bellevue P&R

For our customers' safety and security,
activities on board this bus may be
visually and audibly recorded.

Route 554 ST Express westbound

Downtown Seattle

From: Issaquah Highlands Park and Ride

- ♦ Issaquah Highlands P&R layover
- C through P&R
- 2 Bay 4
- C counterclockwise through P&R to S/B exit
- C 9 Av NE
- C Highlands Dr NE
- C E Sunset Way
- C W Sunset Way
- R Newport Way NW
- L Newport Way NW (at intersection with Maple St NW)
- R enter Issaquah Transit Center (bus only)
- C bus loop
- 2 Bay 2
- C 17 Av NW exit (SR-900)
- R 17 Av NW (Renton-Issaquah Rd SE/ SR-900)
- R enter W/B I-90
- R I-90 (merge left to HOV lane)
- L "142 Pl SE" HOV Exit (buses/carpools)
- C entrance W/B I-90 HOV lanes
- C I-90 HOV lane "Buses/ Carpools" (Stay in regular I-90 rdwy – **do not enter center express lanes**
- L "80 Av SE" exit (Buses/ carpools")
- R 80 Av SE
- L N Mercer Way
- L 77 Av SE
- R enter I-90 ("Buses/Carpools")
- C I-90 Express lanes
- C I-90 Bus/Carpool lane (west of Rainier Av S freeway station)
- C 5 Av S
- L S Washington St
- R 4 Av S
- C 4 Av
- R Blanchard St
- S (fs 8 Av)

When scheduled from NE Redmond-Fall City Rd/185 Av NE

- ♦ NE Redmond-Fall City Rd
- R Sahalee Way
- C 228 Av NE
- C 228 Av SE
- R SE 30 St
- L transit enter S Samm. P&R
- C through P&R loop
- 2 Bay 1
- C bus loop
- R SE 30 St
- C Issaquah-Pine Lake Rd
- C Highlands Dr NE
- C 9 Av NE
- L "Transit Only" enter Issaquah Highlands P&R
- 2 Bay 4
- C regular route

When Express Lanes are closed (west of Mercer Island)
operate regular route

- 2 N Mercer Way
- C enter W/B I-90
- C I-90 regular lanes
- L "Buses/Carpools" exit (upon exiting Mount Baker tunnel)
- C I-90 Bus/Carpool lane
- C regular route

When operating in W/B I-90 regular lanes and access to Rainier Av freeway station is blocked
operate regular route

- 2 I-90 regular lanes
- L 4 Av S
- 2 stop ns S Jackson St
- C 4 Av S
- C regular route

Express lanes advisory
Never enter express lanes if signage is blank or closed

Express stops westbound

- NE Redmond Way/ 185 Av NE
- 228 Av NE/NE 25 Way
- 228 Av NE/ NE Inglewood Hill Rd
- 228 Av SE/SE 8 St
- S Sammamish P&R Bay 1
- Issaquah-Pine Lake Rd SE/SE 37 Pl
- Issaquah Highlands P&R (Bay 4)
- 9 Av NE/NE Ellis Dr
- E Sunset Way/1 Av NE
- Issaquah Transit Center Bay 2
- Westbound I-90 on-ramp fs 142 Pl SE
- Mercer Island P&R
- I-90/Rainier Av S freeway station
- 5 Av S/S Jackson St
- 4 Av/S Washington St
- 4 Av/Cherry St
- 4 Av/Seneca St
- 4 Av/Pike St
- 4 Av/Stewart St
- 4 Av/fs Lenora St

Awareness areas
400 4th Av

To		*Base*	
Downtown Seattle	07E9	East Base	04D4

Route 554 ST Express eastbound

Issaquah Highlands Park & Ride

From: 8 Av/Blanchard St

♦ Blanchard St
R Westlake Av
R Lenora St
L 2 Av
C 2 Av Ext S
L S Washington St
R 5 Av S
C entrance to E/B I-90 (“Buses/Carpools”)
C I-90 Bus/Carpool lanes
C I-90 Exp lanes (east of Rainier Av S Freeway station)
L “77 Av SE” Exit (#7A)
L 77 Av SE
R N Mercer Way
R 80 Av SE
L enter E/B I-90 (“Buses/Carpools”)
C HOV lane
C HOV right lane (“I-90 East/Spokane/Buses/ Carpools”)
R “I-90 East/Spokane” exit
C I-90 (stay in HOV lane)
L “142 Pl SE” HOV exit (buses/carpools)
C enter E/B I-90 HOV on-ramp
C I-90
R “SR-900 South/ Renton” Exit (#15)
R 17 Av NW (Renton-Issaquah Rd SE/ (SR-900)
L enter Issaquah Transit Center (bus only)
C bus loop
2 Bay 6
C NW Maple St exit
R NW Maple St
C Newport Way NW
L W Sunset Way
C E Sunset Way
C Highlands Dr NE
L “Transit Only” entrance Issaquah Highlands P&R
C counterclockwise through P&R
2 Bay 3
C through P&R
2 layover

When scheduled to NE Redmond-Fall City Rd/ NE 185 Av NE
C counterclockwise through P&R to N/B exit
C Highlands Dr NE
C Issaquah-Pine Lake Rd SE
C SE 30 St
L transit enter S Sammamish P&R loop
2 Bay 1
C through P&R loop
R SE 30 St
L 228 Av SE
C 228 Av NE
C Sahalee Way NR
L NE Redmond-Fall City Rd
S (fs 185 Av NE)

When scheduled to Issaquah Highlands P&R
2 layover

When Express Lanes are closed
operate regular route
2 I-90 (HOV lane)
C I-90 Bus/Carpool lane
R I-90 regular lanes (east of Rainier Av S freeway station)
R “77 Av SE” Exit ((#7)
L 77 Av SE
R N Mercer Way
R 80 Av SE
C regular route

Express lanes advisory
Never enter express lanes if signage is blank or closed

Express stops eastbound
- Lenora St/4 Av
- 2 Av/Stewart St
- 2 Av/Seneca St
- 2 Av/Cherry St
- S Washington St/4 Av S
- 5 Av S/fs S Jackson St
- I-90/Rainier Av S Freeway station
- Mercer Island P&R
- Eastbound I-90 off-ramp ns 142 Pl SE
- Issaquah Transit Center Bay 6
- E Sunset Way/Rainier Blvd
- Issaquah Highlands Dr/ NE Ellis
- Issaquah Highlands P&R (Bay 3)
- Issaquah-Pine Lake Rd SE/Issaquah-Fall City Rd
- Issaquah-Pine Lake Rd SE/SE 37 Pl
- S Sammamish P&R Bay 1
- 228 Av SE/SE 8 St
- 228 Av NE/NE 8 St
- 228 Av NE/NE 25 Way
- NE Redmond Way/ 185 Av NE

Awareness areas
400 4th Av

To		Base	
Issaquah	07EB	East Base	04D4
Sammamish (via Issaquah)	0557		

Route 554 ST Express

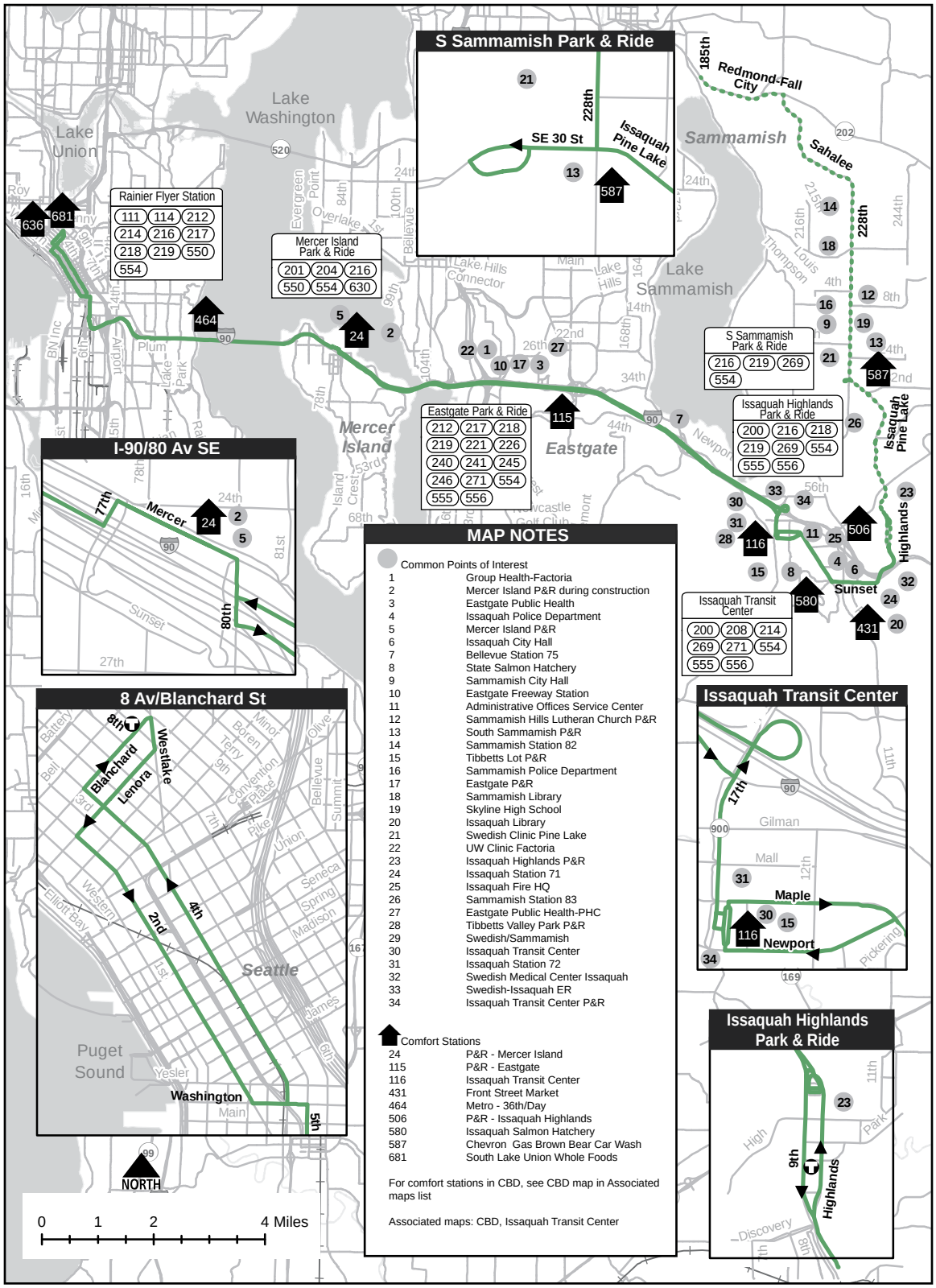

MAP NOTES

Common Points of Interest

1	Group Health-Factoria
2	Mercer Island P&R during construction
3	Eastgate Public Health
4	Issaquah Police Department
5	Mercer Island P&R
6	Issaquah City Hall
7	Bellevue Station 75
8	State Salmon Hatchery
9	Sammamish City Hall
10	Eastgate Freeway Station
11	Administrative Offices Service Center
12	Sammamish Hills Lutheran Church P&R
13	South Sammamish P&R
14	Sammamish Station 82
15	Tibbetts Lot P&R
16	Sammamish Police Department
17	Eastgate P&R
18	Sammamish Library
19	Skyline High School
20	Issaquah Library
21	Swedish Clinic Pine Lake
22	UW Clinic Factoria
23	Issaquah Highlands P&R
24	Issaquah Station 71
25	Issaquah Fire HQ
26	Sammamish Station 83
27	Eastgate Public Health-PHC
28	Tibbetts Valley Park P&R
29	Swedish/Sammamish
30	Issaquah Transit Center
31	Issaquah Station 72
32	Swedish Medical Center Issaquah
33	Swedish-Issaquah ER
34	Issaquah Transit Center P&R

Comfort Stations

24	P&R - Mercer Island
115	P&R - Eastgate
116	Issaquah Transit Center
431	Front Street Market
464	Metro - 36th/Day
506	P&R - Issaquah Highlands
580	Issaquah Salmon Hatchery
587	Chevron Gas Brown Bear Car Wash
681	South Lake Union Whole Foods

For comfort stations in CBD, see CBD map in Associated maps list

Associated maps: CBD, Issaquah Transit Center

King County
METRO

Route 555 ST Express westbound

Northgate

From: Issaquah Highlands Park & Ride

♦ Issaquah Highlands P&R layover
C through P&R
2 Bay 4
C counterclockwise through P&R to S/B exit
C 9 Av NE
C Highlands Dr SE
R enter W/B I-90
C I-90
R "SR-900 South/ Renton" Exit (#15)
L 17 Av NW (Renton-Issaquah Rd SE/ SR-900)
L enter Issaquah Transit Center (bus only)
C bus loop
2 Bay 3
C 17 Av NW exit (SR-900)
R 17 Av NW (Renton-Issaquah Rd SE/SR-900)
R enter W/B I-90
C I-90 (merge to HOV lane)
L "142 Pl SE" HOV Exit
R 142 Pl SE
L SE 32 St
L 140 Av SE
L enter Eastgate P&R
C through bus loop to Bay 1
C bus loop exit
L 140 Av SE
R SE Eastgate Way
C enter W/B I-90
C W/B I-90 rdwy
R "Bellevue Way" exit (#9)
C Bellevue Way SE
R 112 Av SE
C 112 Av NE
L NE 6 St
C enter Bellevue Transit Center
2 Bay 8
L 108 Av NE
L NE 4 St
L enter N/B I-405
C I-405 (stay right)
R "SR-520 West/Seattle/ East/Redmond" exit (#14)
L "SR-520 Seattle" exit
C SR-520 (merge left to HOV lane)
L "Bus Only" exit to Clyde Hill/Yarrow Point freeway station
2 Clyde Hill/Yarrow Point freeway station
C SR-520 bus only lane
2 Evergreen Point freeway station
C SR-520
R "I-5 North/Vancouver BC/ Roanoke St" Exit
C I-5
R "Northgate Way/ 1 Ave NE" Exit (#173)
R 1 Av NE
L NE 100 St
L enter Northgate Transit Center (Bay 1)
C through transit center
R NE 103 St
R 5 Av NE
R NE 100 St
S layover (ns 3 Av NE)

Express stops eastbound
Make the following stops

- Montlake freeway station
- Evergreen Pt freeway station
- Yarrow Pt freeway station
- Bellevue Transit Center Bay 5
- 112 Av SE / SE 4 St
- 112 Av SE / SE 15 St
- S Bellevue P&R Bay 2
- SE Eastgate Way/fs Richards Rd
- Eastgate P&R Bay 2
- 142 Pl SE/SE 32 St
- IssaquahTransit Center
- Issaquah Highlands Dr/ NE Ellis

Awareness areas
10200 1st Av NE

Route 555 is grouped with Route 556

To		Base	
Northgate	057C	East Base	04D4

Route 555 eastbound

Issaquah Highland Park & Ride

From: 4 Av NE/NE 100 St

♦ NE 100 St
R 3 Av NE
L NE 103 St
L enter Northgate Transit Center
2 Bay 4
L NE 100 St
R 5 Av NE
L Banner Way NE
C NE 75 St
R 9 Av NE
C enter S/B I-5
C I-5
L "SR-520 East/Bellevue/ Kirkland" Exit (#168B)
C SR-520 (merge left after Montlake freeway station)
L "Bus Only" exit to Evergreen Point freeway station
2 Evergreen Point freeway station
C SR-520 HOV lane
L "Bus Only" exit to Clyde Hill/Yarrow Point freeway station
2 Clyde Hill/Yarrow Point freeway station
C SR-520 (merge right)
R "South I-405/Tacoma" Exit
C I-405
R "NE 8 St/West" Exit (#13B)
R ramp W/B NE 8 St
R NE 8 St
L 108 Av NE
L enter Bellevue Transit Center
C Bay 5
C NE 6 St

Awareness areas
10200 1st Av NE

R 112 Av NE
C 112 Av SE
C Bellevue Way SE
L enter S Bellevue P&R
C through P&R
L Bellevue Way SE
L enter E/B I-90 (under I-405)
R "Richards Rd/Factoria Blvd" Exit (#10B)
L Factoria Blvd SE
R SE Eastgate Way
L 140 Av SE
R enter P&R
C through bus loop
2 Bay 2
C bus loop exit
R 140 Av SE
R SE 32 St
R 142 Pl SE
L enter E/B I-90 HOV lanes
C I-90
R "SR-900 South/ Renton" Exit (#15)
R 17 Av NW (Renton-Issaquah Rd SE/ SR-900)
L enter Issaquah Transit Center (bus only)
C bus loop
2 Bay 6
C 17 Av NW exit (SR-900)
R 17 Av NW (Renton-Issaquah Rd SE/ SR-900)
R enter E/B I-90
C I-90
R "E Sunset Way/ Highlands Dr" Exit (#18)
C "Highlands Dr" exit
C Highlands Dr NE

L "Transit Only" enter Issaquah Highlands P&R
C counterclockwise through P&R
2 Bay 3
C through P&R
2 layover

When scheduled to Bellevue Transit Center Bay 5
operate regular route
2 108 Av NE
L enter Bellevue Transit Center
2 Bay 5

Express stops westbound:
- 9 Av NE/NE Ellis Dr
- Issaquah Transit Center
- 142 Pl SE/SE 32 St
- Eastgate P&R Bay 1
- I-90 ramp / fs Richards Rd
- S Bellevue P&R Bay 1
- 112 Av SE / SE 15 St
- 112 Av SE / SE 4 St
- Bellevue Transit Center Bay 8
- Yarrow Pt freeway station
- Evergreen Pt freeway station
- Montlake freeway station

Route 555 is grouped with Route 556

To		Base	
Issaquah	035D	East Base	04D4
Bellevue TC	0581		

MAP NOTES

Common Points of Interest

1	Group Health-Factoria
2	Eastgate Public Health
3	South Bellevue P&R
4	Northgate Mall Gagrage P&R
5	Virginia Mason-Bellevue
6	Overlake Hospital & Medical Center
7	UW Clinic Issaquah
8	Eastgate Freeway Station
9	Group Health-Bellevue Medical Center
10	Bellevue Regional Library
11	North Seattle Community College
12	Bellevue Police Department
13	Tibbetts Lot P&R
14	Bellevue Transit Center
15	Social Security Office-Bellevue
16	Thorton Place P&R Garage
17	Eastgate P&R
18	Northgate TC Extension P&R
19	Northgate TC Extension Carpool P&R
20	Blood Bank-Bellevue
21	UW Eastide Speciality
22	East King County Convention & Visitors B
23	Northgate Transit Center P&R
24	UW Clinic Factoria
25	Issaquah Highlands P&R
26	Eastgate Public Health-PHC
27	Swedish/Sammamish
28	Group Health-Northgate
29	Issaquah Transit Center
30	Issaquah Station 72
31	Swedish Medical Center Issaquah
32	Swedish-Issaquah ER
33	North Seattle P&R (interim)
34	Pacific Medical Center-North
35	Seattle University Eastside Education Center
36	Northgate Transit Center
37	Issaquah Transit Center P&R
38	District Court-Bellevue

Comfort Stations

68	Bellevue TC 2
68	Bellevue TC 1
115	P&R - Eastgate
116	Issaquah Transit Center
181	Northgate TC
397	Bus Stop Espresso
506	P&R - Issaquah Highlands

For comfort stations in CBD, see CBD map in Associated maps list

Associated maps: CBD, Bellevue Transit Center, South Bellevue Park & Ride, Eastgate Park & Ride, Issaquah Transit Center, Issaquah Highlands Park & Ride

Route 555 ST Express

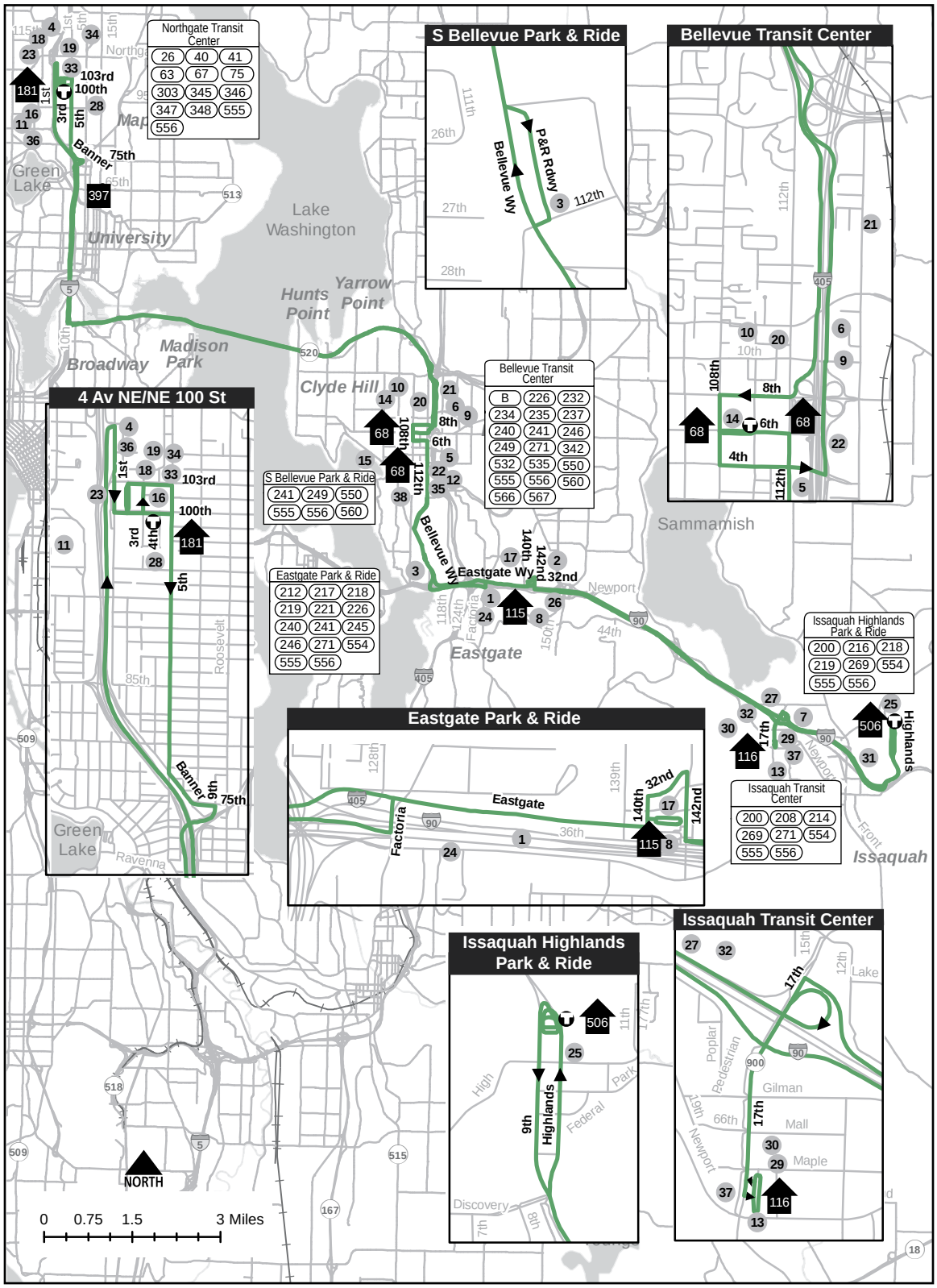

Route 556 ST Express westbound

Northgate

From: Issaquah Highlands Park & Ride

♦ Issaquah Highlands P&R layover
C through P&R
2 Bay 4
C counterclockwise through P&R to S/B exit
C 9 Av NE
C Highlands Dr SE
R enter W/B I-90
C I-90
R "SR-900 South/ Renton" Exit (#15)
L 17 Av NW (Renton-Issaquah Rd SE/ SR-900)
L enter Issaquah Transit Center (bus only)
C bus loop
2 Bay 3
C 17 Av NW exit (SR-900)
R 17 Av NW (Renton-Issaquah Rd SE/ SR-900)
R enter W/B I-90
C I-90 (merge left to HOV lane)
L "142 Pl SE" HOV Exit (buses/carpools)
C HOV enter W/B I-90
C W/B I-90 (merge right after I-405 off-ramps)
C W/B I-90 rdwy
R "Bellevue Way" exit (#9)
C Bellevue Way SE
R 112 Av SE
C 112 Av NE
L NE 6 St
C enter Bellevue Transit Center
2 Bay 8
L 108 Av NE
L NE 4 St
L enter N/B I-405
C I-405 (stay right)
R "SR-520 West/Seattle/ East/Redmond" exit (#14)
L "SR-520 Seattle" exit
C SR-520 (merge left to HOV lane)
L "Bus Only" exit to Clyde Hill/Yarrow Point freeway station
2 Clyde Hill/Yarrow Point freeway station
C SR-520 bus only lane
2 Evergreen Point freeway station
C SR-520
R "Montlake Blvd/Univ of Wash" exit
C Montlake Blvd E
C Montlake Blvd NE
L NE Pacific St
R 15 Av NE
L NE 50 St
R enter N/B I-5
C I-5
R "Northgate Way/ 1 Ave NE" Exit (#173)
R 1 Av NE
L NE 100 St
L enter Northgate Transit Center
2 Bay 1
C through transit center
R NE 103 St
R 5 Av NE
R NE 100 St
S layover (ns 3 Av NE)

Express stops westbound
- 9 Av NE/NE Ellis
- Issaquah P&R
- W/B I-90 on-ramp fs 142 Pl SE
- S Bellevue P&R Bay 1
- 112 Av SE / SE 15 St
- 112 Av SE/ SE 4 St
- Bellevue Transit Center Bay 8
- Yarrow Pt freeway station
- Evergreen Point freeway station
- Montlake Blvd E/E Shelby
- NE Pacific St/NE Pac. Pl
- NE Pacific St/Pedestrian Overpass
- 15 Av NE/NE Pacific St
- 15 Av NE/NE 40 St
- 15 Av NE/NE 41 St
- 15 Av NE/NE 42 St
- 15 Av NE/NE 45 St
- University Way/NE 50 St

Awareness areas
10200 1st Av NE
2800 Montlake Blvd

Route 556 is grouped with Route 555

To		*Base*	
Northgate	073D	East Base	04D4

Route 556 ST Express eastbound

Issaquah Highland Park & Ride

From: 4 Av NE/NE 100 St

♦ NE 100 St
R 3 Av NE
L NE 103 St
L enter Northgate Transit Center
2 Bay 4
L NE 100 St
R 5 Av NE
L Banner Way NE
C NE 75 St
R 9 Av NE
C enter S/B I-5
C I-5
R "NE 50 St/NE 45 St" Exit (#169)
C "NE 50 St" exit
C 5 Av NE
L NE 50 St
R 15 Av NE
L NE Pacific St
R Montlake Blvd NE
C Montlake Blvd E
2 Montlake Station Stop
R enter E/B SR-520 (Bus/ Carpool lane)
C SR-520 (merge left)
L "Bus Only" exit to Evergreen Point freeway station
2 Evergreen Point freeway station
C SR-520 HOV lane
L "Bus Only" exit to Clyde Hill/Yarrow Point freeway station
2 Clyde Hill/Yarrow Point freeway station
C SR-520 (merge right)
R "South I-405/Tacoma" Exit
C I-405
R "NE 8 St/West" Exit (#13B)
R ramp W/B NE 8 St
R NE 8 St
L 108 Av NE
L enter Bellevue Transit Center
2 Bay 5
C NE 6 St
R 112 Av NE
C 112 Av SE
C Bellevue Way SE
L enter S Bellevue P&R
C through P&R
L Bellevue Way SE
L enter E/B I-90 (under I-405)
L "I-90 E Spokane/I-405" enter E/B I-90
C E/B I-90 (merge left into HOV lane)
L "142 Pl SE" HOV Exit (buses/carpools)
C enter E/B I-90 HOV onramp
C I-90
R "SR-900 South/ Renton" Exit (#15)
R 17 Av NW (Renton-Issaquah Rd SE/ SR-900)
L enter Issaquah Transit Center (bus only)
C bus loop
2 Bay 6
C 17 Av NW exit (SR-900)
R 17 Av NW (Renton-Issaquah Rd SE/ SR-900)
R enter E/B I-90
C I-90
R "E Sunset Way/Highlands Dr" Exit (#18)
C "Highlands Dr" Exit
C Highlands Dr NE
L "Transit Only" enter Issaquah Highlands P&R
C counterclockwise through P&R
2 Bay 3
C through P&R
2 layover
S

Express stops eastbound

- University Way/NE 50 St
- 15 Av NE/NE 45 St
- 15 Av NE/NE 43 St
- 15 Av NE/ NE Campus Pkwy
- 15 Av NE/NE 40 St
- 15 Av NE/NE Pacific St
- NE Pacific St/ Pedestrian Overpass
- NE Pacific St/NE Pac. Pl
- Montlake Blvd E/ (E/B) SR-520 On-Ramp
- Evergreen Pt freeway station
- Yarrow Pt freeway station
- Bellevue Transit Center Bay 5
- 112 Av SE/ SE 4 St
- 112 Av SE / SE 15 St
- S Bellevue P&R Bay 2
- E/B I-90 off-ramp/ ns 142 Pl SE
- Issaquah Transit Center
- Issaquah Highlands Dr/ NE Ellis

Awareness areas
10200 1st Av NE
2800 Montlake Blvd

Route 556 is grouped with Route 555

To		*Base*	
Issaquah	0735	East Base	05D4

MAP NOTES

Common Points of Interest

1	University Library
2	University of Washington Medical Center
3	South Bellevue P&R
4	Northgate Mall Gagrage P&R
5	Virginia Mason-Bellevue
6	Overlake Hospital & Medical Center
7	Hunts Point City Hall
8	Evergreen Point Freeway Station
9	UW Clinic Issaquah
10	UW Police Department
11	Group Health-Bellevue Medical Center
12	Bellevue Regional Library
13	North Seattle Community College
14	University District Post Office
15	Bellevue Police Department
16	Tibbetts Lot P&R
17	Bellevue Transit Center
18	Social Security Office-Bellevue
19	Thorton Place P&R Garage
20	Northgate TC Extension P&R
21	Northgate TC Extension Carpool P&R
22	Blood Bank-Bellevue
23	UW Eastide Speciality
24	East King County Convention & Visitors B
25	Northgate Transit Center P&R
26	University of Washington
27	Yarrow Point Freeway Station
28	Seattle Station 16
29	Issaquah Highlands P&R
30	Temporary Evergreen Point Bridge P&R
31	I-5/NE 65th St./Green Lake P&R
32	Swedish Clinic Green Lake
33	Swedish/Sammamish
34	Group Health-Northgate
35	Issaquah Transit Center
36	Issaquah Station 72
37	Seattle Station 17
38	Burke Memorial Museum
39	Montlake Freeway Station
40	Henry Art Gallery
41	Swedish Medical Center Issaquah
42	Swedish-Issaquah ER
43	North Seattle P&R (interim)
44	Calvary Christian Assembly Church P&R
45	Pacific Medical Center-North
46	Seattle University Eastside Education
47	Northgate Transit Center
48	Issaquah Transit Center P&R
49	District Court-Bellevue

Comfort Stations

68	Bellevue TC 2
68	Bellevue TC 1
115	P&R - Eastgate
116	Issaquah Transit Center
181	Northgate TC
287	College Inn Pub
341	UW Triangle Garage
397	Bus Stop Espresso
506	P&R - Issaquah Highlands

Associated maps: Northgate Transit Center, Bellevue Transit Center, S Bellevue Park & Ride, Issaquah Transit Center, Issaquah Higlands Park & Ride

Route 556 ST Express

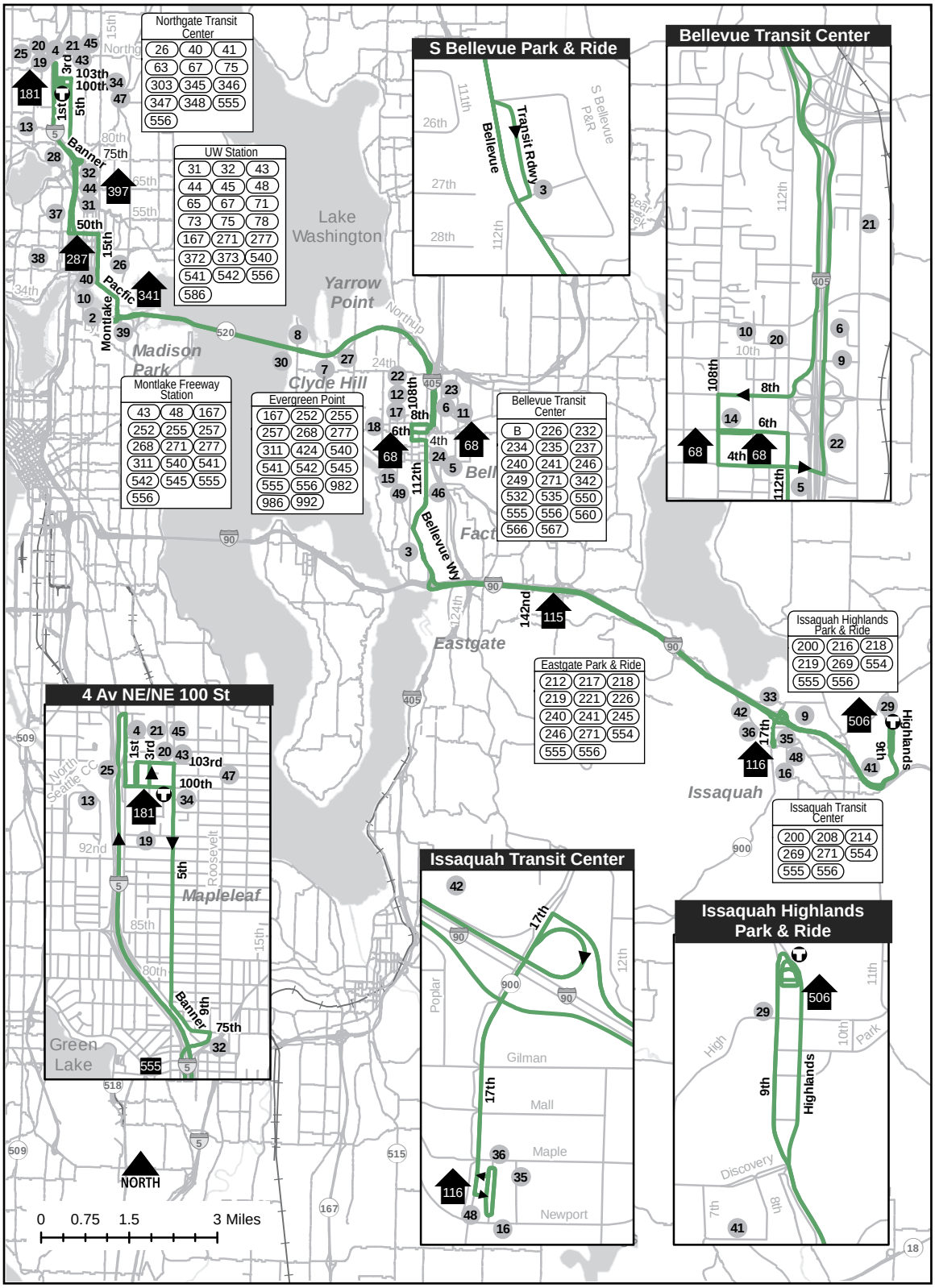

Route 601 Express Group Health Service

Downtown Seattle

From: E Marginal Way S/South Base gate

♦ E Marginal S
(ns S 120 Pl - adjacent to South Base)
C E Marginal S
R S Boeing Access Rd
R enter N/B I-5 (use "HOV lane")
C I-5
L "Seneca St" Exit (#165)
C Seneca St
R 4 Av
S (University St)

Express stops northbound
Make no stops between E Marginal Way S/S 120 Pl & 4 Av/University St

Group Health Cooperative (South)

From: 2 Av/Pike St

♦ 2 Av
C 2 Av Ext S
C 4 Av S
R ramp "East I-90/I-5/ Spokane" Exit
L S Atlantic St
C enter "I-90/I-5"
R enter "I-5/South/Portland" Exit (#2A)
C I-5
R "Pacific H S/E Marginal Way" Exit (#158)
C S Boeing Access Rd
L E Marginal S
C E Marginal S
S (fs S 120 Pl - opposite South Base)

Express stops southbound
Make no stops between 2 Av Ext S/S Jackson St & E Marginal Way S/ S 120 Pl

To		*Base*
Downtown Seattle	03Ef	South Base 04D9
Group Health	0719	

Route 601 Express Group Health Service

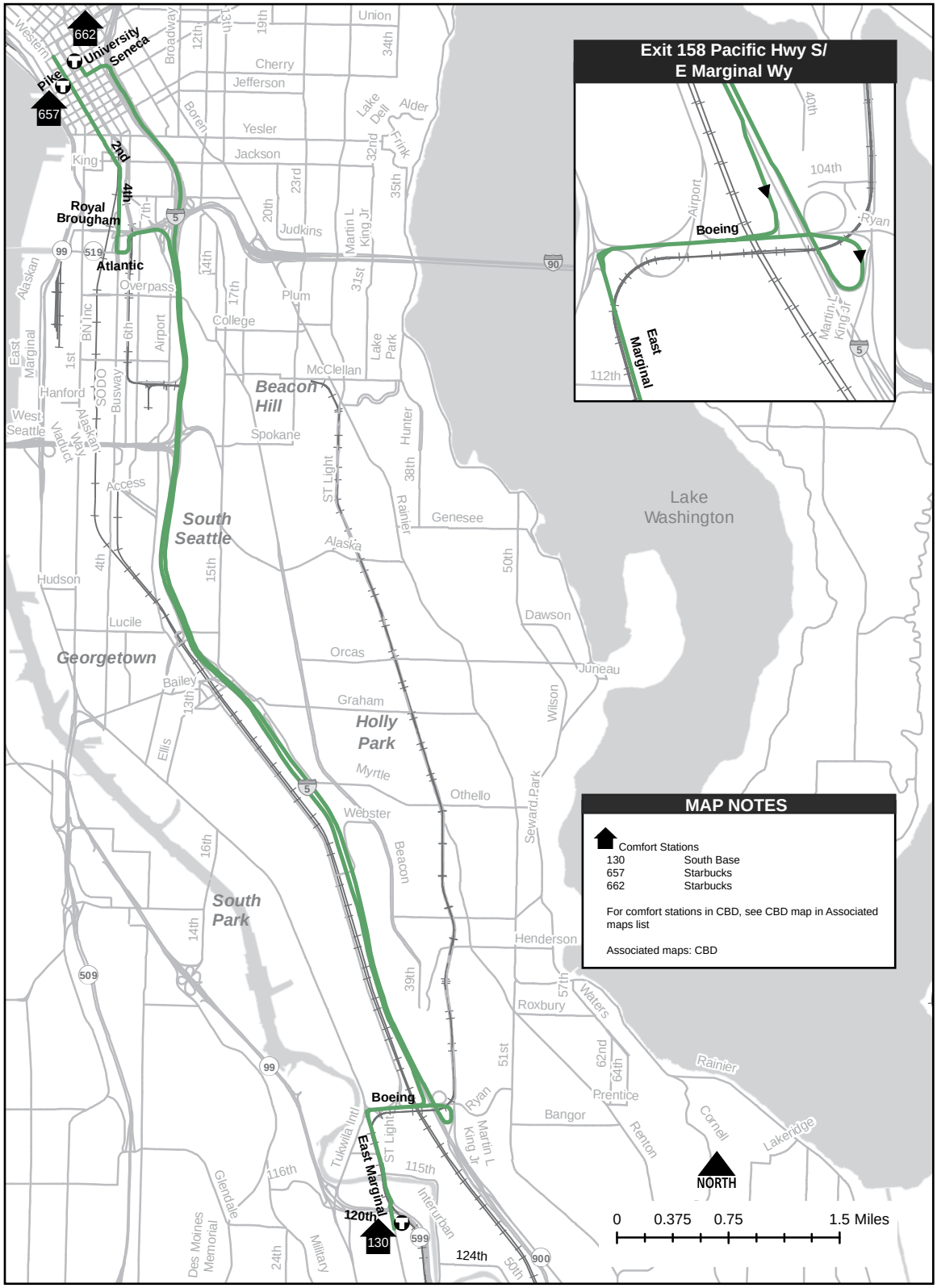

Route 628 subcontracted service

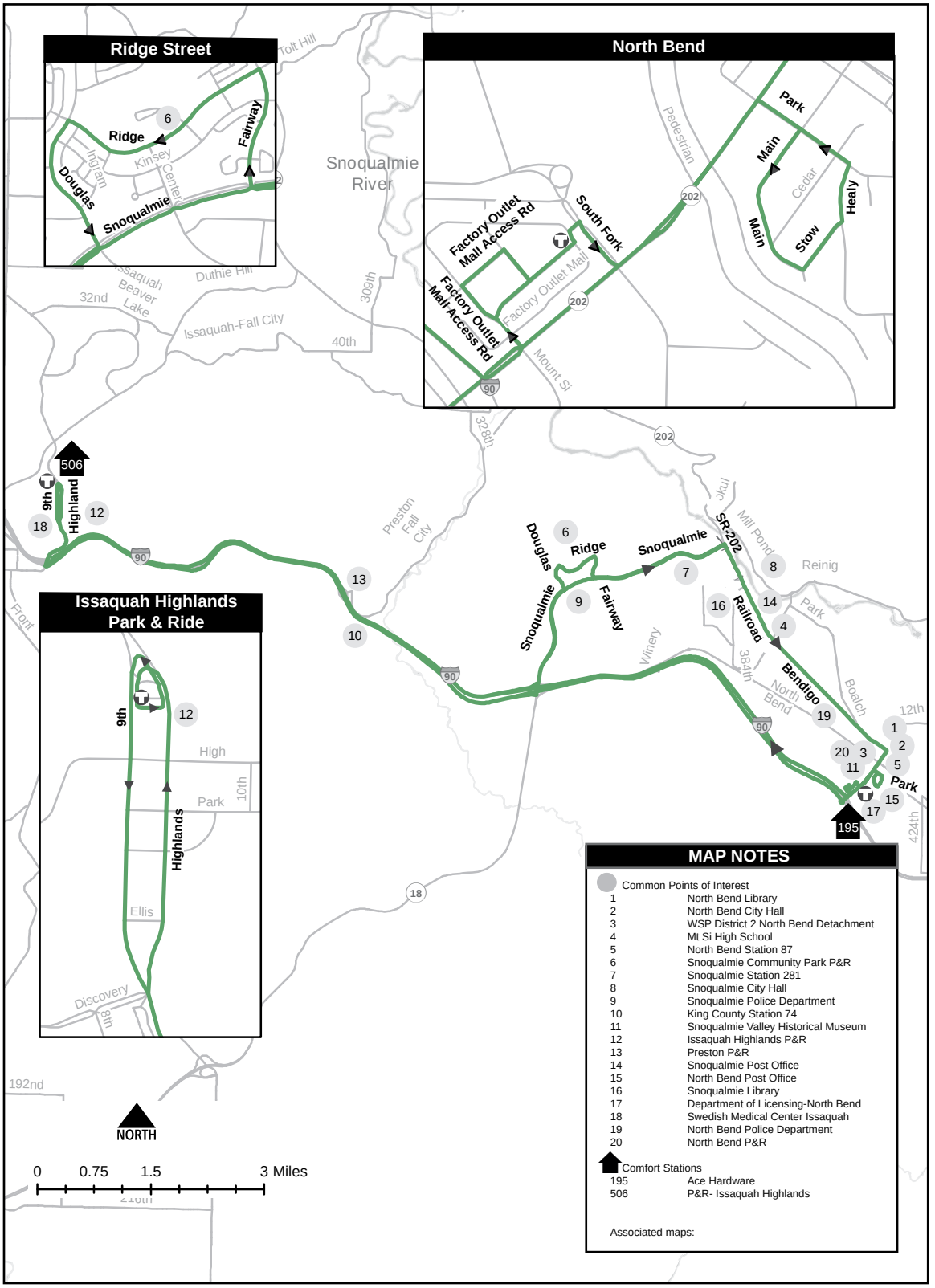

MAP NOTES

Common Points of Interest

1	North Bend Library
2	North Bend City Hall
3	Duvall Library
4	WSP District 2 North Bend Detachment
5	Tolt High School
6	King County Station 271
7	North Bend Station 87
8	Fall City Library
9	Snoqualmie City Hall
10	Snoqualmie Valley Historical Museum
11	Duvall Post Office
12	Fall City Post Office
13	Duvall-Carnation Police Department
14	Lake Washington Tech College-Duvall
15	Snoqualmie Post Office
16	Snoqualmie Library
17	Carnation Station 85
18	Carnation Library
19	Department of Licensing-North Bend
20	Duvall Station 66
21	Carnation City Hall
22	Snoqualmie Valley Hospital
23	Duvall City Hall
24	North Bend P&R

Comfort Stations

137	Fall City Market
331	Library - Fall City
559	Shell Gas
581	Shell Gas - Carnation

For comfort stations in CBD, see CBD map in Associated maps list

Associated maps: CBD

Route 629 subcontracted service

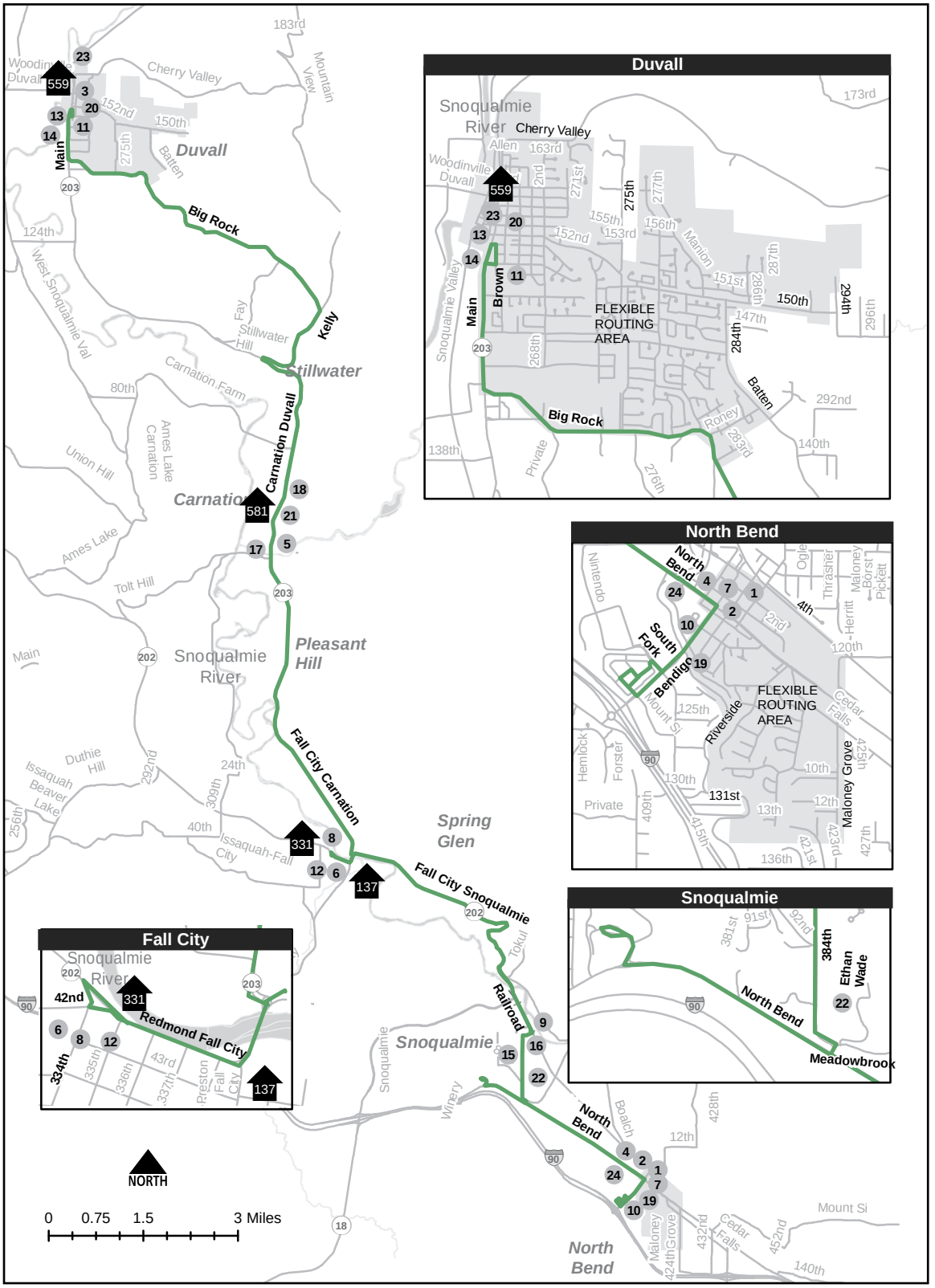

Route 630 subcontracted service

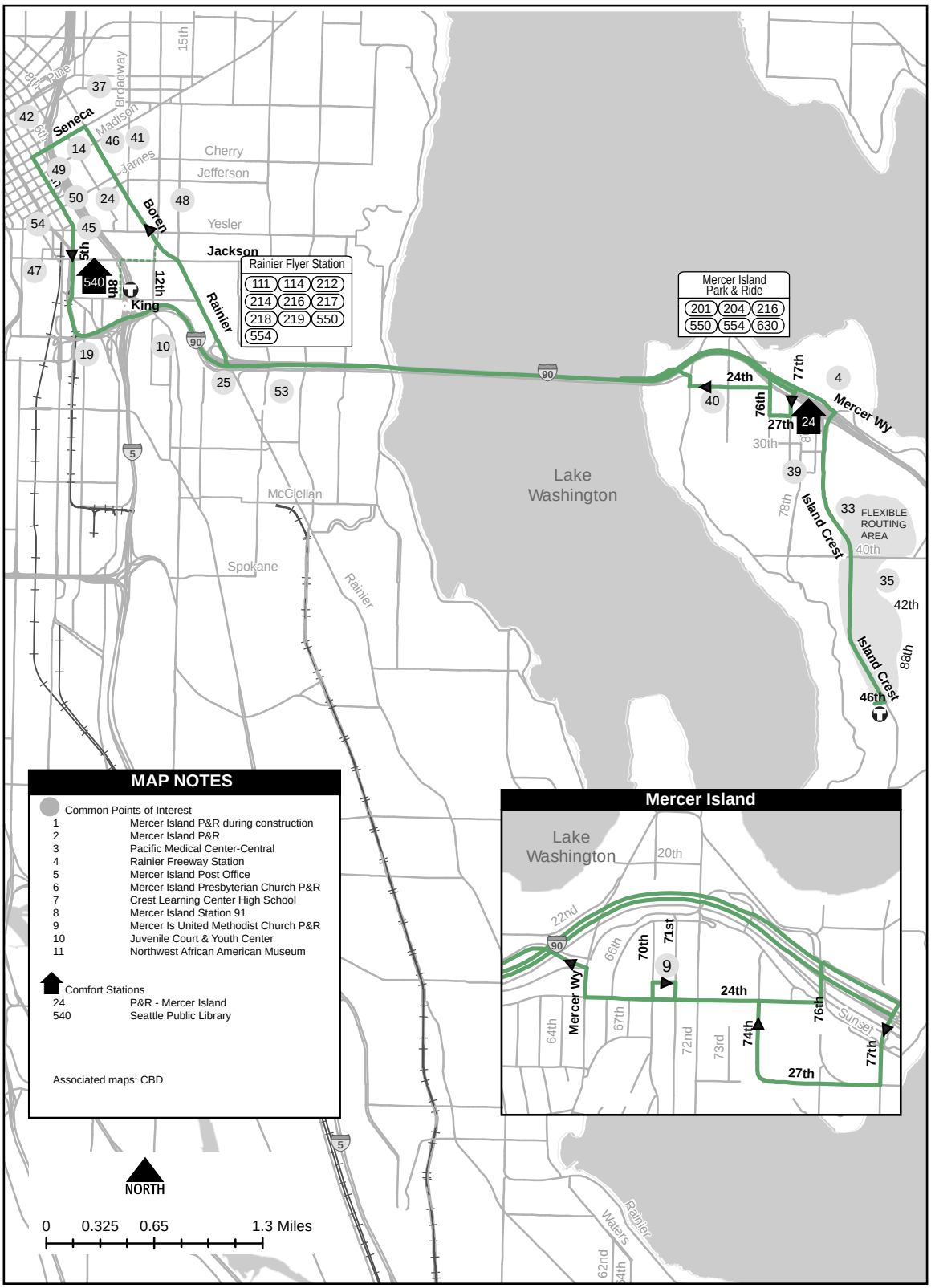

Route 631 subcontracted service

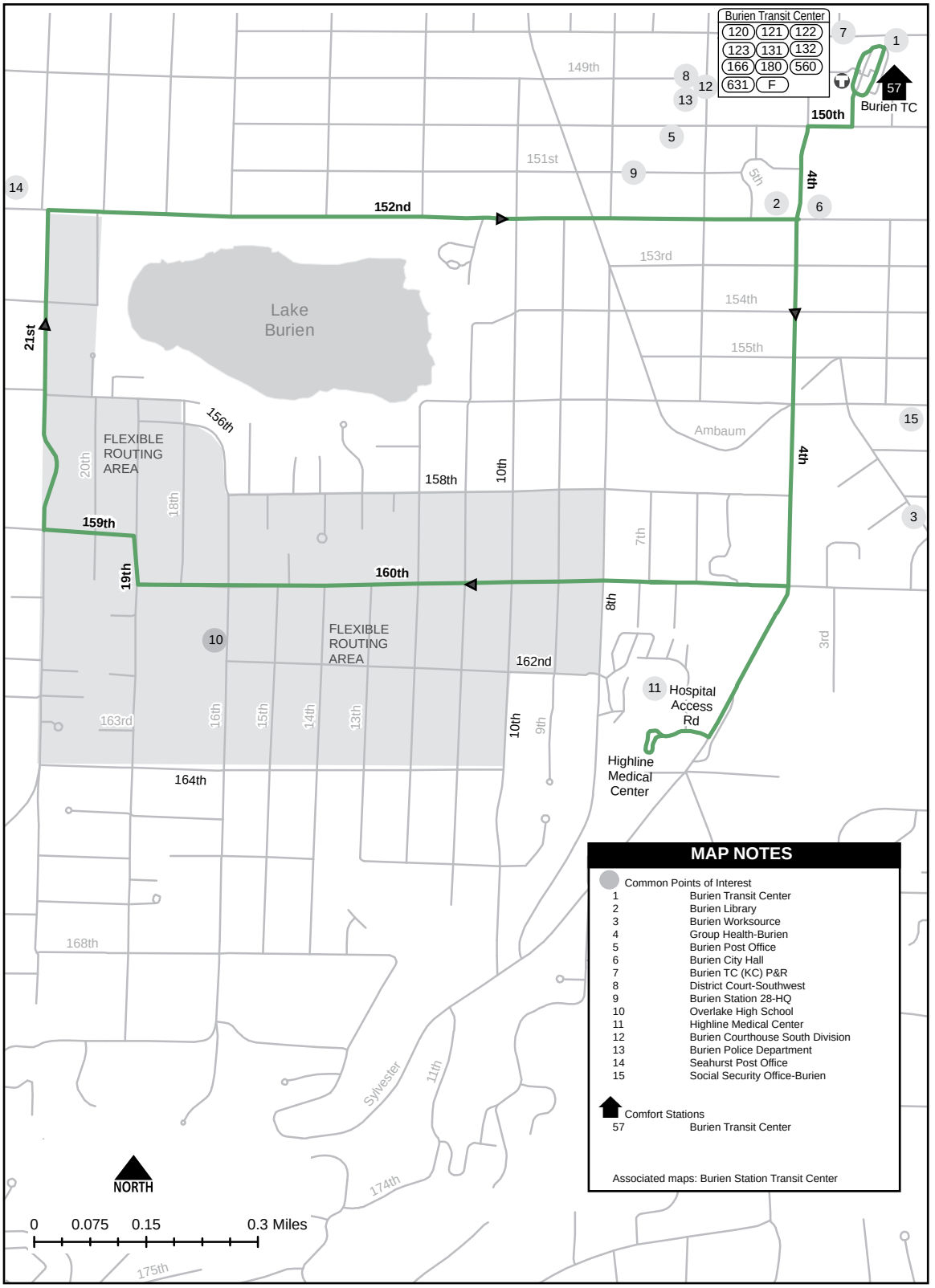

MAP NOTES

Common Points of Interest

1	Burien Transit Center
2	Burien Library
3	Burien Worksource
4	Group Health-Burien
5	Burien Post Office
6	Burien City Hall
7	Burien TC (KC) P&R
8	District Court-Southwest
9	Burien Station 28-HQ
10	Overlake High School
11	Highline Medical Center
12	Burien Courthouse South Division
13	Burien Police Department
14	Seahurst Post Office
15	Social Security Office-Burien

Comfort Stations

57	Burien Transit Center

Associated maps: Burien Station Transit Center

King County
RED HARE
Pay
one
two

SODO District

From: I-5/NE 145 St Freeway Stop

♦ NE 145 St Freeway stop
C enter S/B I-5
C S/B I-5
R "NE 45 St/NE 50 St" Exit (#169)
C "NE 45 St Exit"
C 5 Av NE
L enter S/B I-5
C S/B I-5
R "Airport Way S" Exit (#164)
(move to left lane)
C N/B Airport Way S
L S Royal Brougham
L 6 Av S
S

I-5/NE 145 St Freeway Stop

From: 6 Av S/S Atlantic St

♦ 6 Av S
R S Royal Brougham Way
L Airport S
R 7 Av S
R S Dearborn St
R enter N/B I-5
C N/B I-5
R "NE 45 St/NE 50 St Exit (#169)
C "NE 45 ST" Exit
C 7 Av NE (operate to left of loading area)
C enter N/B I-5
C N/B I-5
R "NE 145 St/5 Av NE" Exit (#175)
C Bus Only Lane to freeway stop
S

To		*Base*	
SODO	05F3	North Base	04D5
I -5 and NE 45 St	05F4		

Route 661

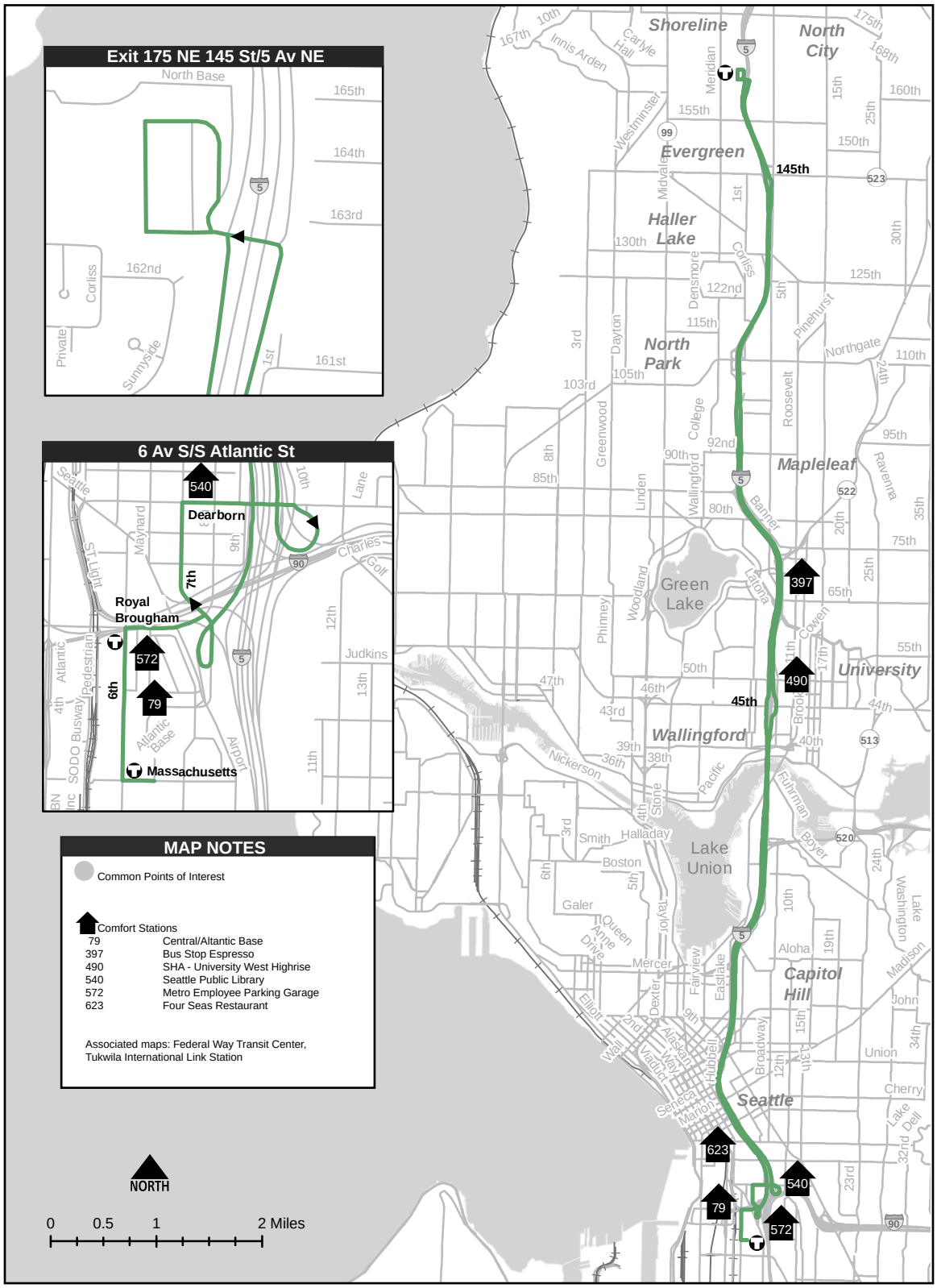
Exit 175 NE 145 St/5 Av NE
North Base
165th
164th
163rd
162nd
161st
Corliss
Private
Sunnyside
1st
6 Av S/S Atlantic St
540
Dearborn
Royal Brougham
572
79
Massachusetts
7th
6th
Atlantic
Pedestrian
SODO Busway
Atlantic Base
Airport
Maynard
Charles Golf
Judkins
Lane
Shoreline
North City
Evergreen
Haller Lake
North Park
Mapleleaf
Green Lake
University
Wallingford
Lake Union
Capitol Hill
Seattle
145th
45th
397
490
623
540
79
572
NORTH
0 0.5 1 2 Miles
MAP NOTES
Common Points of Interest
Comfort Stations
79 Central/Altantic Base
397 Bus Stop Espresso
490 SHA - University West Highrise
540 Seattle Public Library
572 Metro Employee Parking Garage
623 Four Seas Restaurant
Associated maps: Federal Way Transit Center, Tukwila International Link Station

Route 671 RapidRide A Line

Tukwila Link Station

From: Federal Way Transit Center

- ♦ Federal Way Transit Center layover (south side W/B rd)
- C through transit center clockwise loop
- 2 Bay 8
- C through transit center (E/B rd)
- L 23 Av S
- L S 316 St
- R Pacific H S
- C Int'l Blvd (H 99)
- R Southcenter Blvd (S 154 St)
- R enter Tukwila Int'l Blvd Station
- L central rd
- C east rd
- R bus-only rd
- 2 Bay 1
- C bus-only rd
- C bus-only rd (through station)
- C east rd
- R bus-only rd
- S layover B

Between 7:00 p.m. and 6:00 a.m. drop off at Bay 2 and load at Bay 1

A Line stops northbound

- Federal Way Transit Center Bay 8
- Pacific H S/S 316 St
- Pacific H S/S 312 St
- Pacific H S/S 308 St
- Pacific H S/S Dash Pt Rd
- Pacific H S/S 288 St
- Pacific H S/S 283 Pl
- Pacific H S/S 276 St (Redondo Hts P&R)
- Pacific H S/S 272 St
- Pacific H S/S 268 St
- Pacific H S/S 260 St
- Pacific H S/S 252 St (far mid-block)
- Pacific H S/S 246 St
- Pacific H S/S 240 St
- Pacific H S/ Kent-Des Moines Rd
- Pacific H S/S 224 St
- Int'l Blvd/S 216 St
- Int'l Blvd/S 208 St
- Int'l Blvd/S 200 St
- Int'l Blvd/S 195 St
- Int'l Blvd/S 188 St
- Int'l Blvd/S 182 St
- Int'l Blvd/S 176 St (SeaTac/Airport Station)
- Int'l Blvd/S 170 St
- Int'l Blvd/S 160 St
- Tukwila International Blvd Station Bay 1 drop off & layover

Federal Way Transit Center

From: Tukwila Int'l Blvd Station

- ♦ Layover B (bus-only rd)
- C bus-only rd
- 2 Bay 1
- C bus-only rd
- C central rd (through station)
- L exit to Southcenter Blvd
- L Int'l Blvd (H 99)
- C Pacific H S
- L 316 St
- R 23 Av S
- R Federal Way Transit Center (S 317 St)
- 2 Bay 1
- C Federal Way Transit Center rd
- 2 Federal Way Transit Center layover (south side W/B rd)

A Line stops southbound

- Tukwila International Blvd Station Bay1
- Int'l Blvd/S 160 St
- Int'l Blvd/S 170 St
- Int'l Blvd/S 176 St (SeaTac/Airport Station)
- Int'l Blvd/fs S 182 St
- Int'l Blvd/S 188 St
- Int'l Blvd/S 195 St
- Int'l Blvd/S 200 St
- Int'l Blvd/S 208 St
- Pacific H S/S 216 St
- Pacific H S/S 224 St
- Pacific H S/ fs Kent Des Moines Rd
- Pacific H S/S 240 St
- Pacific H S/S 246 St
- Pacific H S/S 252 St (mid-block)
- Pacific H S/S 260 St
- Pacific H S/S 268 St
- Pacific H S/S 272 St
- Pacific H S/S 276 St (Redondo Hts P&R)
- Pacific H S/S 288 St
- Pacific H S/ S Dash Pt Rd
- Pacific H S/S 308 St
- Pacific H S/S 312 St
- S 316 St/Pacific H S
- Federal Way Transit Center Bay 7 (Drop off only)

Awareness areas
Federal Way Transit Center

To		*Base*	
Tukwila Link Station	0040	South Base	04D9
Federal Way Transit Center	0042		

Route 671 RapidRide A Line

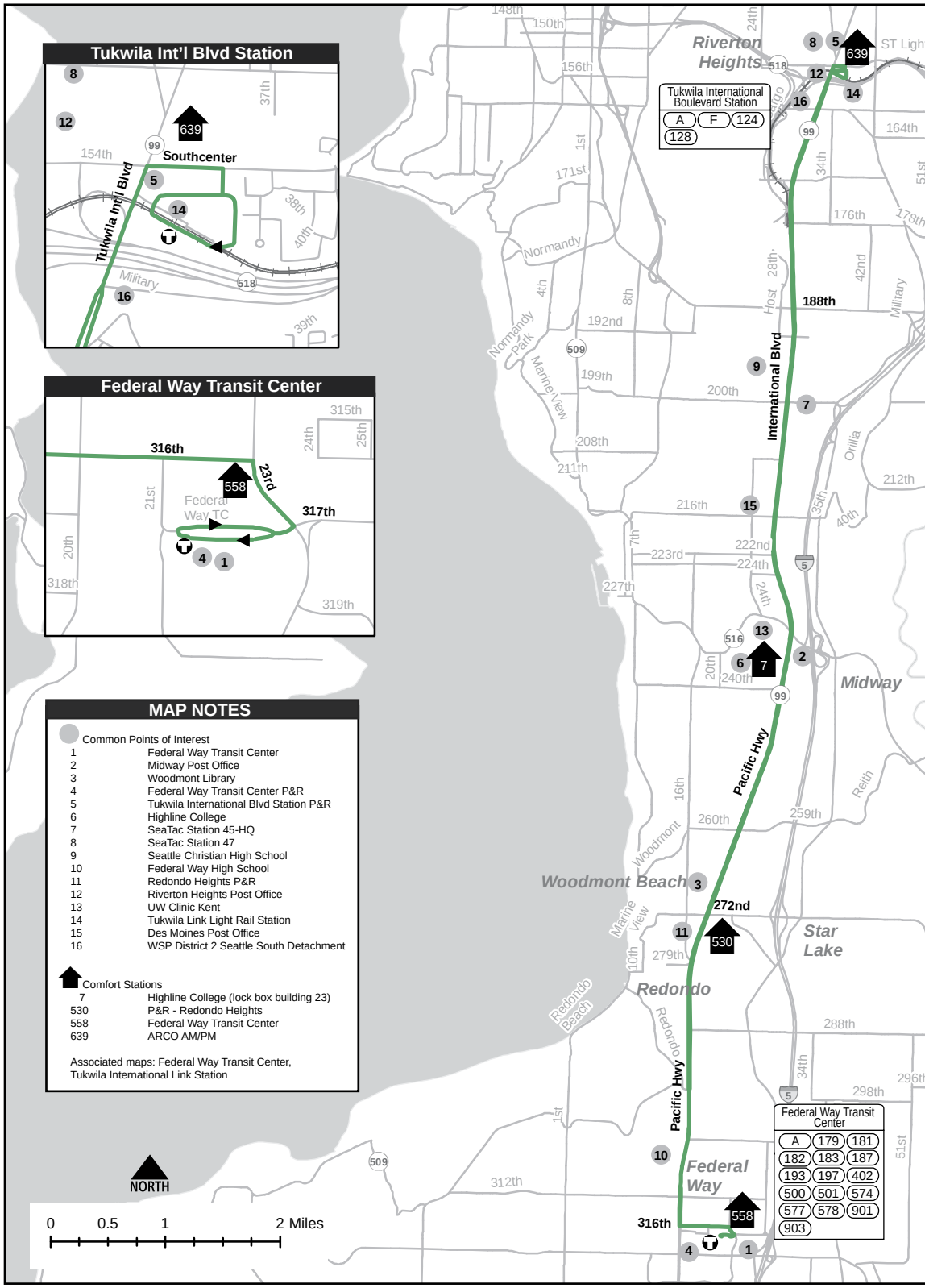

MAP NOTES

Common Points of Interest

1	Federal Way Transit Center
2	Midway Post Office
3	Woodmont Library
4	Federal Way Transit Center P&R
5	Tukwila International Blvd Station P&R
6	Highline College
7	SeaTac Station 45-HQ
8	SeaTac Station 47
9	Seattle Christian High School
10	Federal Way High School
11	Redondo Heights P&R
12	Riverton Heights Post Office
13	UW Clinic Kent
14	Tukwila Link Light Rail Station
15	Des Moines Post Office
16	WSP District 2 Seattle South Detachment

Comfort Stations

7	Highline College (lock box building 23)
530	P&R - Redondo Heights
558	Federal Way Transit Center
639	ARCO AM/PM

Associated maps: Federal Way Transit Center, Tukwila International Link Station

Route 672 RapidRide B Line

Redmond Transit Center

From: Bellevue Transit Center

- ♦ Bellevue Transit Center Bay 3
- C NE 6 St
- L 112 Av NE
- R NE 8 St
- L 156 Av NE
- L NE 24 St
- R 152 Av NE
- C through roundabout
- 2 NE 31 St
- C NE 31 St
- L 156 Av NE
- L NE 40 St
- R 148 Av NE
- C NE 90 St
- R 160 Av NE
- L NE 85 St
- R 161 Av NE
- L NE 83 St
- S (Redmond Transit Center Bay 1)
- C NE 83 St
- L enter Redmond Transit Center layover area
- **2** (Layover Area A; lanes 1, 2, 3, or 4)

B Line stops eastbound

- Bellevue Transit Center Bay 3
- NE 8 St/116 Av NE
- NE 8 St/120 Av NE
- NE 8 St/124 Av NE
- NE 8 St/131 Av NE
- NE 8 St/140 Av NE
- NE 8 St/143 Av NE
- NE 8 St/148 Av NE
- 156 Av NE/NE 10 St
- 156 Av NE/1616
- NE 24 St/ NE Bel-Red Rd
- 152 Av NE/NE 24 St (Overlake Village)
- 156 Av NE/NE 31 St
- 156 Av NE/ Overlake Transit Center access rd
- NE 40 St/ Addr 15220 Dr
- NE 40 St/148 Av NE
- 148 Av NE/NE 46 St
- 148 Av NE/NE 51 St
- 148 Av NE/NE Old Redmond Rd
- 148 Av NE/NE 78 St
- 148 Av NE/NE 87 St
- NE 90 St/154 Av NE
- 160 Av NE/NE 90 St
- NE 85 St/160 Av NE
- Redmond Transit Center Bay 1

Bellevue Transit Center

From: Redmond Transit Center

- ♦ Layover Area A; (lanes 1, 2, 3, or 4)
- L S/B rd
- R NE 83 St
- 2 Redmond Transit Center Bay 4
- C NE 83 St
- R 161 Av NE
- L NE 85 St
- R 160 Av NE
- L NE 90 St
- C 148 Av NE
- L NE 40 St
- R 156 Av NE
- R NE 31 St
- C through roundabout
- 2 152 Av NE
- C 152 Av NE
- L NE 24 St
- R 156 Av NE
- R NE 8 St
- L 108 Av NE
- L enter Bellevue Transit Center
- 2 Bay 3

B Line stops westbound

- Redmond Transit Center Bay 4
- 160 Av NE/NE 85 St
- NE 90 St/160 Av NE
- NE 90 St/154 Av NE
- 148 Av NE/NE 87 St
- 148 Av NE/NE Redmond
- 148 Av NE/NE Old Redmond Rd
- 148 Av NE/NE 51 St
- 148 Av NE/NE 46 St
- 148 Av NE/NE 40 St
- NE 40 St/SR 520 Overpass
- 156 Av NE/NE 40 St (Overlake Transit Center)
- NE 31 St/156 Av NE
- 152 Av NE/NE 24 St (Overlake Village)
- 156 Av NE/NE 24 St
- 156 Av NE/NE 16 Pl
- 156 Av NE/NE 10 St
- NE 8 St/148 Av NE
- NE 8 St/143 Av NE
- NE 8 St/140 Av NE
- NE 8 St/134 Av NE
- NE 8 St/124 Av NE
- NE 8 St/120 Av NE
- NE 8 St/118 Av NE
- Bellevue Transit Center Bay 3

Awareness areas
2400 156th Av NE
5000 148th Av NE

To		*Base*	
Redmond Transit Center	0113	Bellevue Base	04D2
at Overlake Transit Center	00DF	East Base	04D4
Bellevue Transit Center	0114		
at 156 Av NE/NE 10 St	00DD		

Route 672 RapidRide B Line

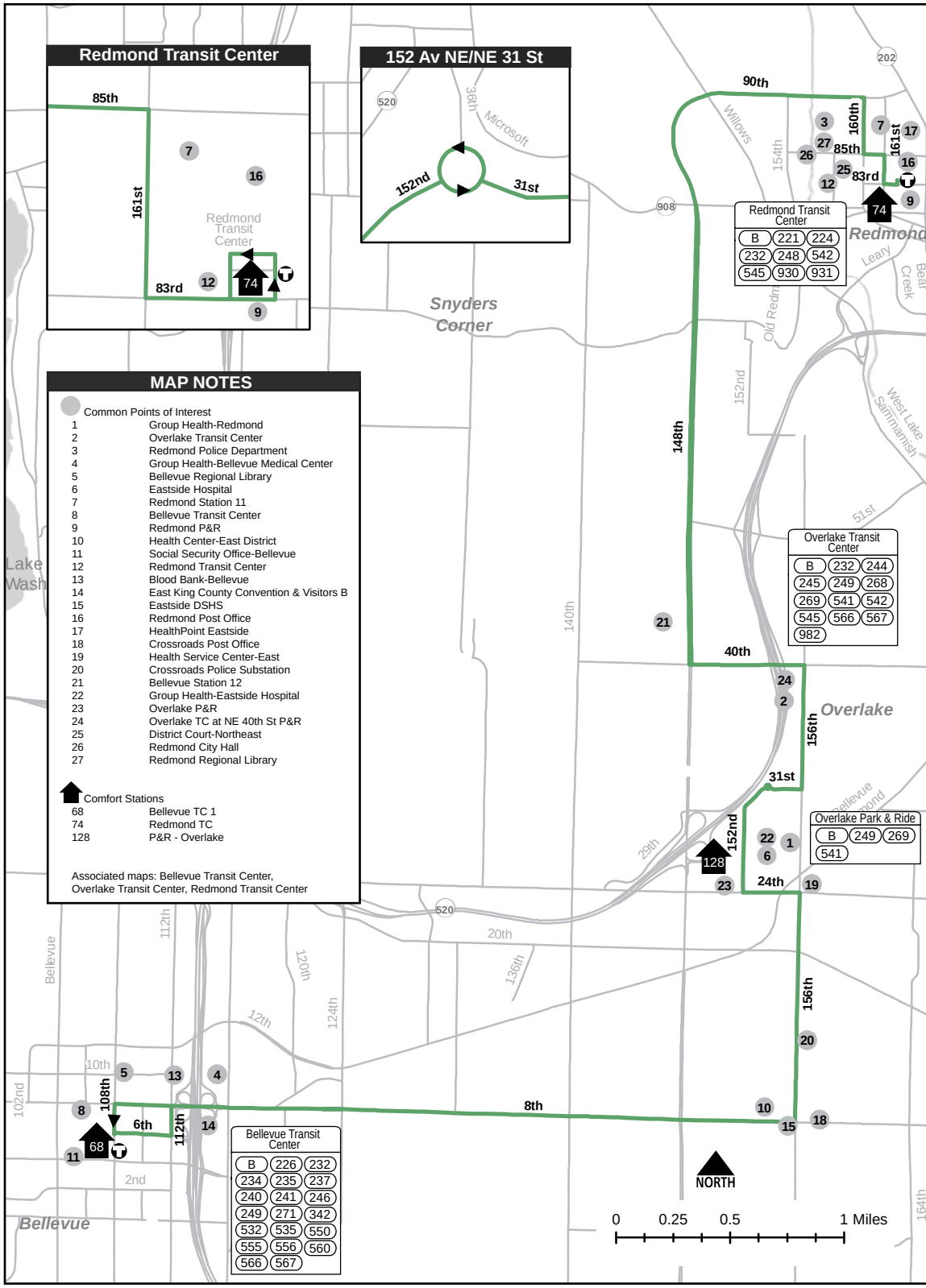

South Lake Union

From: Westwood Village

♦ SW Barton St (fs 29 Av SW)
R 26 Av SW
R SW Roxbury St

Slow order
15 mph or less on SW Roxbury between 31 Av SW and 35 Av SW

R 35 Av SW
L SW Barton St
C California Av SW
C SW Brace Point Dr
R SW Wildwood Pl
R Fauntleroy Way SW
L California Av SW
L SW Edmunds St
R 44 Av SW
R SW Alaska St
L 35 Av SW
R SW Avalon Way
R SW Spokane St
C SW Spokane St (bus-only lane)
C W Seattle Bridge (bus-only lane)
C W Seattle Bridge
R enter "Alaskan Way Viaduct" (H 99)
C Alaskan Way Viaduct (H 99)
R "Seneca St" exit
C Seneca St
C Seneca St (bus-only lane - farside 2 Av)

Slow order
5 MPH or less on Seneca St when crossing 2 Av and entering the bus-only lane

L 3 Av
R Blanchard St
L Westlake Av
C Westlake Av N
R Valley St
L Fairview Av N
R Aloha St
R Minor Av N
S (ns Valley St)

If terminal is full
R Valley St
S (fs Minor Av N)

C Line stops northbound
- SW Barton St/26 Av SW
- SW Roxbury St/ 28 Av SW
- 35 Av SW/ SW Roxbury St
- SW Barton St/35 Av SW
- California Av SW/ SW Barton St
- SW Wildwood Pl/ 45 Av SW
- Fauntleroy Way SW/ Fauntleroy Ferry Entrance
- Fauntleroy Way SW/ SW Rose St
- Fauntleroy SW/ SW Webster St
- Fauntleroy Way SW/ SW Myrtle St
- California Av SW/ Fauntleroy Way SW
- California Av SW/ SW Findlay St
- SW Alaska St/ California Av SW (Bay 1)
- SW Alaska St/ Fauntleroy Way SW
- 35 Av SW/ SW Avalon Way
- SW Avalon Way/ SW Yancy St
- Seneca/3 Av
- 3 Av/Pike St
- 3 Av/Virginia
- Westlake Av N/ Denny Way
- Westlake Ave N/ Harrison St
- Westlake Av N/Valley St
- Fairview Av N/Valley St

Awareness areas
1500 3rd Av
1900 3rd Av
2000 3rd Av

To		*Base*	
South Lake Union (via Alaska Junction)	02DC	Central Base	04D3
at SW Alaska St/California Av SW	0224		

Westwood Village

From: Minor Av N

♦ Minor Av N
R Valley St
L Westlake Av N
C Westlake Av
R Lenora St
L 3 Av
R Columbia St
C Alaskan Way Viaduct (H 99)

Slow order
25 mph or less speed limit on Alaskan Way Viaduct between S King St & S Atlantic St

R "W Seattle Bridge" exit
C W Seattle Bridge
R "Harbor Ave/ Avalon Way" exit
C SW Spokane St (left lane)
L SW Avalon Way
L 35 Av SW
R SW Alaska St
L 44 Av SW
L SW Edmunds St
R California Av SW
R Fauntleroy Way SW
L SW Wildwood Pl
L SW Brace Point Dr
C California Av SW
C SW Barton St
S (fs 29 Av SW)

When scheduled from Alaska Junction Bay 3
♦ SW Alaska St (fs California Av SW)
C regular route

When scheduled from Valley St
♦ Valley St
C regular route

C Line stops southbound
- Valley St/Fairview Av N
- Westlake Av N/Mercer St
- Westlake Av N/Harrison St
- Westlake Av N/Denny Way
- 3 Av/Virginia St
- 3 Av/Pike St
- 3 Av/Seneca St
- Columbia St/2 Av
- SW Avalon Way/ SW Bradford St
- 35 Av SW/ SW Avalon Way
- SW Alaska St/38 Av SW
- SW Alaska St/California Av SW (Bay 3)
- California Av SW/ SW Findlay St
- Fauntleroy Way SW/ California Av SW
- Fauntleroy Way SW/ SW Myrtle St
- Fauntleroy Way SW/ SW Webster St
- Fauntleroy Way SW/ SW Rose St
- Fauntleroy Way SW/ Fauntleroy Ferry Entrance
- SW Wildwood Pl/ 46 Av SW
- California Av SW/ SW Barton St
- SW Barton St/35 Av SW
- SW Barton St/29 Av SW

Awareness areas
1500 3rd Av
1900 3rd Av
2000 3rd Av

To		Base	
Westwood (via Alaska Junction)	0240	Central Base	04D3
at SW Alaska St/California Av SW to Westwood Village	02DC		

Route 673 RapidRide C Line

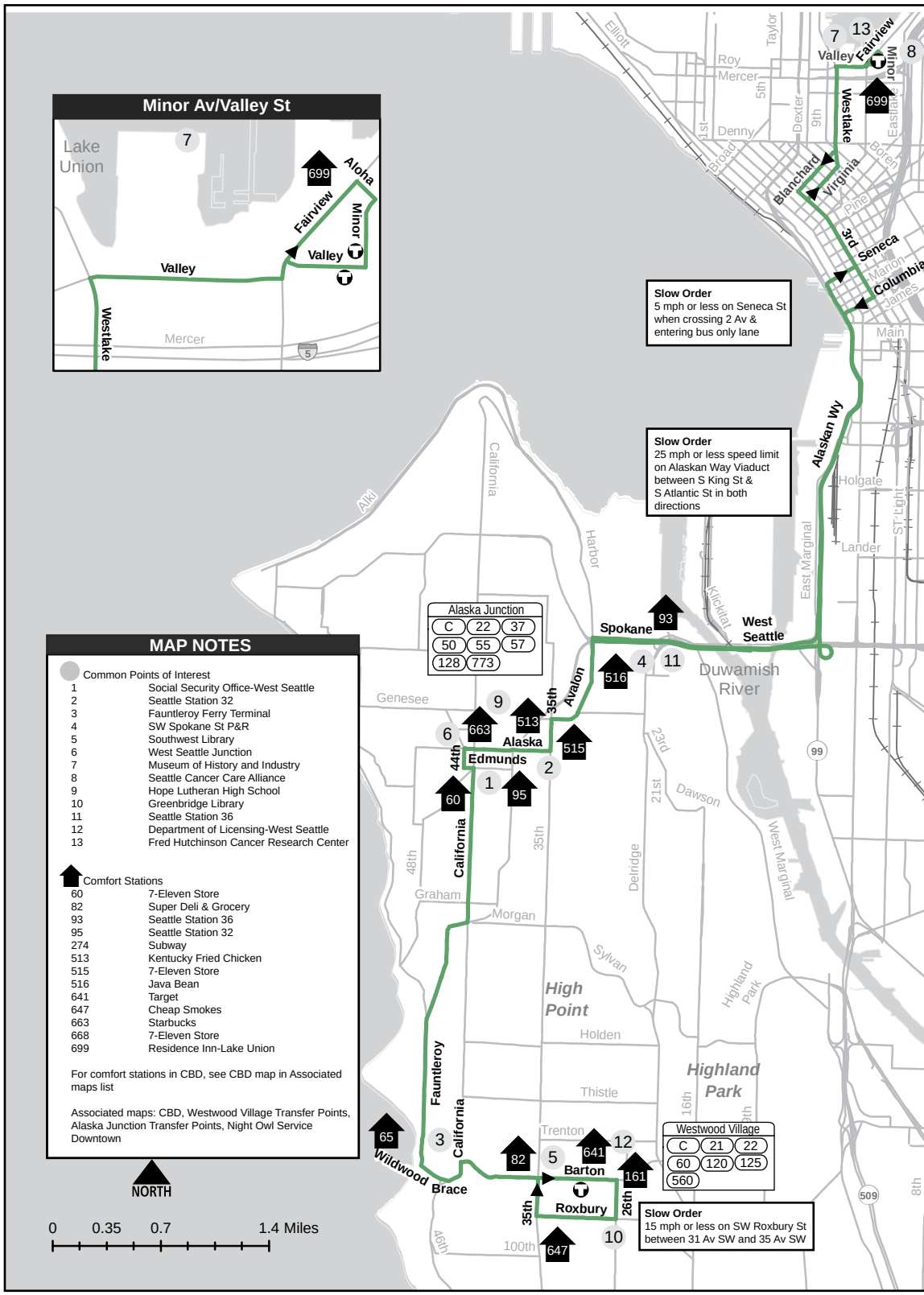

Route 674 RapidRide D Line

Ballard

From: 5 Av S/S Washington St

♦ 5 Av S
R S Main St
R 4 Av S
L Prefontaine Pl S
C 3 Av
L Broad St
R 1 Av
C 1 Av N
L Mercer St
C W Mercer St
C W Mercer Pl
R Elliott Av W
C 15 Av W
R "W Dravus St" exit
C 15 Av W
R "Nickerson St" exit (keep to left)
C 15 Av W
C Ballard Bridge
C 15 Av NW
R "Leary Way" exit
C 15 Av NW
R Holman Rd NW
L 7 Av NW
L NW 100 St
R NW 100 Pl
S

When scheduled from Prefontaine Pl S & Yesler
C regular route

D Line stops northbound
- Prefontaine Pl S/ Yesler
- 3 Av/Columbia St
- 3 Av/Seneca St
- 3 Av/Pike St
- 3 Av/Virginia St
- 3 Av/Bell St
- 3 Av/Vine St
- 1 Av N/Denny
- 1 Av N/Republican St
- Mercer St/ Queen Anne Av N
- W Mercer St/3 Av W
- Elliott Av W/ W Prospect St
- Elliott Av W/W Galer St
- 15 Av W/W Newton St
- 15 Av W/W Wheeler St
- 15 Av W/W Armour St
- 15 Av W/W Dravus St
- 15 Av W/W Emerson St
- 15 Av NW/ NW Leary
- 15 Av NW/ NW Market St
- 15 Av NW/NW 60 St
- 15 Av NW/NW 65 St
- 15 Av NW/NW 70 St
- 15 Av NW/NW 75 St
- 15 Av NW/NW 80 St
- 15 Av NW/NW 85 St
- Holman Rd NW/ Mary Av NW
- NW 100 Pl/7 Av NW

Downtown

From: 7 Av NW/NW 100 Pl

♦ NW 100 Pl (fs 7 Av NW)
C NW 103 St
R 3 Av NW
R Holman Rd NW
C 15 Av NW
R "Leary Way" exit
C 15 Av NW
C Ballard Bridge
C 15 Av W
R "W Dravus St" exit
C 15 Av W
C Elliott Av W
L W Mercer Pl
C W Mercer St
R Queen Anne Av N
L Denny Way
R 3 Av
L Yesler Way
L Terrace St
R 5 Av
C 5 Av S
S layover (nearside S Washington St)

When scheduled to SODO Busway/S Royal Brougham
operate regular route
2 Denny
C Denny
R 3 Av
C 3 Av S
L 2 Av Ext S
C 4 Av S
L S Royal Brougham
R SODO Busway
S

D Line stops southbound
- NW 100 Pl/7 Av NW
- Holman Rd NW/ Mary Av NW
- 15 Av NW/NW 85 St
- 15 Av NW/NW 80 St
- 15 Av NW/NW 75 St
- 15 Av NW/NW 70 St
- 15 Av NW/NW 65 St
- 15 Av NW/NW 60 St
- 15 Av NW/ NW Market St
- 15 Av NW/ NW Leary
- 15 Av W/W Emerson St
- 15 Av W/W Dravus St
- 15 Av W/W Armour St
- 15 Av W/W Wheeler St
- 15 Av W/W Armory
- Elliott Av W/W Galer St
- Elliott Av W/ W Prospect St
- W Mercer St/3 Av W
- Queen Anne Av N/ W Mercer St
- Queen Anne Av N/ W John St
- 3 Av/Cedar St
- 3 Av/Bell St
- 3 Av/Virginia St
- 3 Av/Pike St
- 3 Av/Seneca St
- 3 Av/Columbia St
- Terrace St/5 Av
- 3 Av S/S Main St
- SODO Busway/ S Royal Brougham

Awareness areas
1500 3rd Av
1900 3rd Av
2000 3rd Av

To		*To*		*Base*	
Ballard (via Uptown)	0220	Downtown (via Uptown)	0250	Central Base	04D3
at W Mercer St/Queen Anne Av N	01AE				
at 15 Av NW/NW Market St to Crown Hill	0221				

Route 674 RapidRide D Line

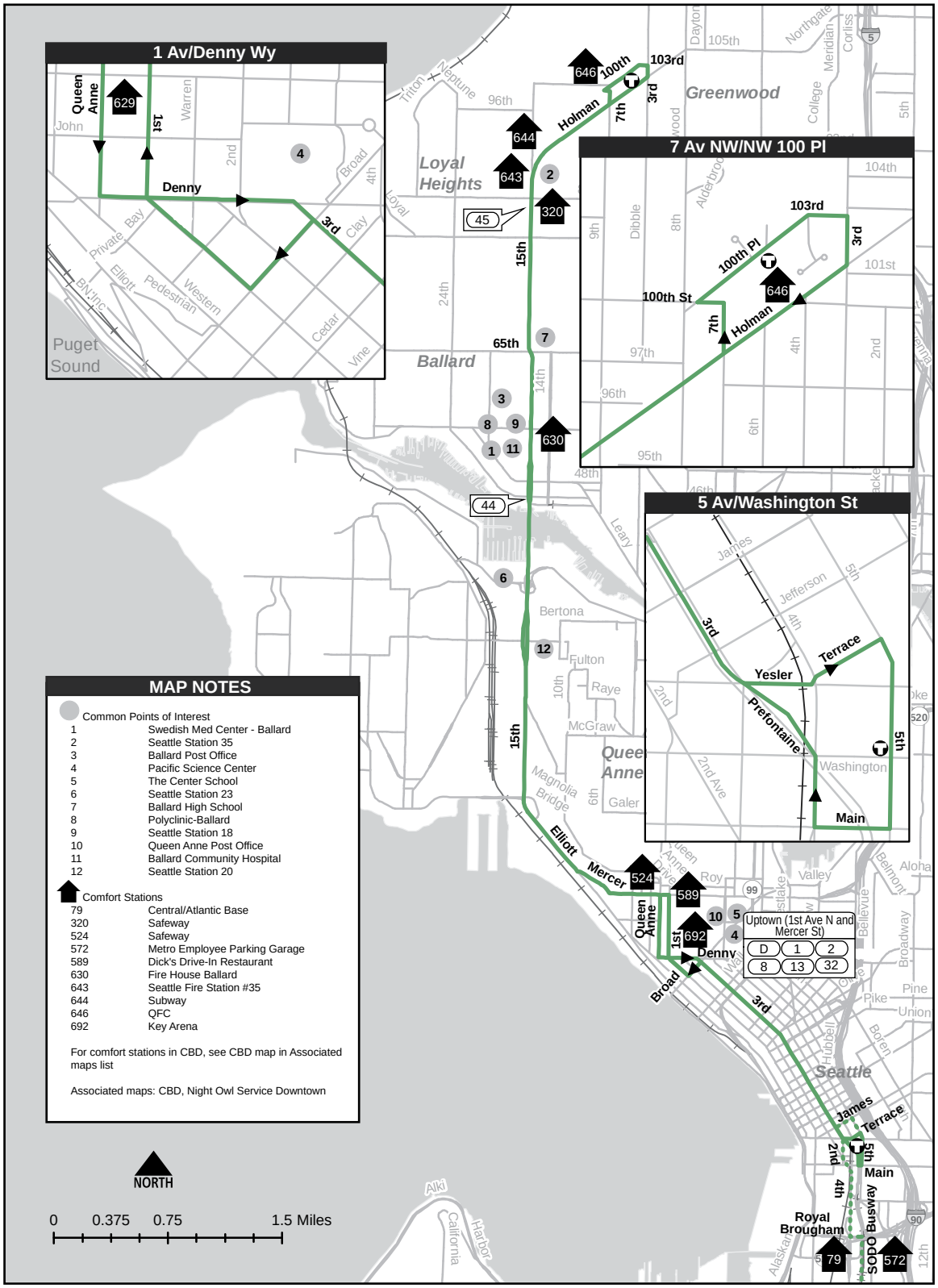

WATCH YOUR STEP

King Cou
MET
345 VIA NW HOSP
3728
on Entry at Front Door
A BIG PART
OF YOUR COMMUTE.
A BIG PART OF
YOUR COMMUNITY.
King County
METRO
We'll Get You There
kingcounty.gov/metro
SAFE PLACE

Route 675 RapidRide E Line Southbound

Downtown Seattle

From: Aurora Village Transit Center

♦ Aurora Village Transit Center (Bay 10)
C N 200 St
L Aurora Av N
R "Downtown/Denny Way" exit
C Wall St
L 3 Av
C 3 Av S
R S Washington St
S

E Line stops southbound

- Aurora Villlage Transit Center
- Aurora Av N/N 200 St
- Aurora Av N/N 192 St
- Aurora Av N/N 185 St
- Aurora Av N/N 180 St
- Aurora Av N/N 175 St
- Aurora Av N/N 170 St
- Aurora Av N/N 165 St
- Aurora Av N/N 160 St
- Aurora Av N/N 155 St
- Aurora Av N/N 152 St
- Aurora Av N/N 145 St
- Aurora Av N/N 135 St
- Aurora Av N/N 130 St
- Aurora Av N/N 125 St
- Aurora Av N/N 115 St
- Aurora Av N/N 105 St
- Aurora Av N/N 100 St
- Aurora Av N/N 95 St
- Aurora Av N/N 90 St
- Aurora Av N/N 85 St
- Aurora Av N/N 80 St
- Aurora Av N/N 76 St
- Aurora Av N/N 66 St
- Aurora Av N/N 46 St
- Aurora Av N/Lynn St
- Aurora Av N/Galer St
- Aurora Av N/Harrison St
- Aurora Av N/Denny
- Wall St/5 Av
- 3 Av/Bell St
- 3 Av/Virginia St
- 3 Av/Pike St
- 3 Av/Seneca St
- 3 Av/Columbia St
- S Washington St/3 Av S

Awareness areas
100 Aurora Av N
600 3rd Av
1500 3rd Av
1900 3rd Av
2000 3rd Av

To		*Base*	
Downtown Seattle	0323	Central Base	04D5

Route 675 RapidRide E Line Northbound

Aurora Village Transit Center

From: Prefontaine Pl S/Yesler

♦ Prefontaine Pl S
C 3 Av
R Battery St
L Aurora Av N
R "N 63 St" exit
L N 63 St (underpass)
2 Woodland Pl N
C Linden Av N
C Winona Av N
L Aurora Av N
R N 200 St
L enter Aurora Village Transit Center
R North Rd
2 Bay 3 (if blocked use Bay 2 or 1 - drop off only)
C through Transit Center
R N 200 St
S layover (Bay 11)

If blocking in-service Bay 12
C N 200 St
R enter Aurora Village Transit Center
S layover Bay A

When scheduled from 6 Av S/S Atlantic St
♦ 6 Av S
L Seattle Blvd
R 5 Av S
L S Washington St
R Prefontaine Pl S (Prefontaine Pl S/Yesler St is first stop for trip)
C regular route

When scheduled from Bay 1, S Main St/2 Av
C S Main St
L 4 Av S
C regular route

When scheduled from Bay 2, S Main St/4 Av S
♦ S Main St
C S Main St
L 5 Av S
L S Washington St
R Prefontaine Pl S
C regular route

When scheduled from Bay 3, S Main St/3 Av S
♦ S Main St
C S Main St
L 4 Av S
L Prefontaine Pl S
C regular route

When scheduled from Bay 4, S Main St/4 Av S
♦ S Main St
L 4 Av S
L Prefontaine Pl S
C regular route

When scheduled from Bay 5, S Main St/4 Av S
♦ S Main St
C S Main St
L 5 Av S
L S Washington St
C regular route

When scheduled from 2 Av S/S Jackson St
♦ 2 Av S
R S Main St
L 4 Av S
C regular route

E Line stops northbound
- Prefontaine Pl S/ Yesler
- 3 Av/Columbia St
- 3 Av/Seneca
- 3 Av/Pike St
- 3 Av/Virginia St
- 3 Av/Bell St
- Aurora Av/Denny
- Aurora Av N/Galer St
- Aurora Av N/Lynn St
- Aurora Av N/N 46 St
- Aurora Av N/N 64 St
- Aurora Av N/N 72 St
- Aurora Av N/N 76 St
- Aurora Av N/N 80 St
- Aurora Av N/N 85 St
- Aurora Av N/N 91 St
- Aurora Av N/N 95 St
- Aurora Av N/N 100 St
- Aurora Av N/ N Northgate
- Aurora Av N/N 115 St
- Aurora Av N/N 125 St
- Aurora Av N/N 130 St
- Aurora Av N/N 135 St
- Aurora Av N/N 145 St
- Aurora Av N/N 152 St
- Aurora Av N/N 155 St
- Aurora Av N/N 160 St
- Aurora Av N/N 165 St
- Aurora Av N/N 170 St
- Aurora Av N/N 175 St
- Aurora Av N/N 180 St
- Aurora Av N/N 185 St
- Aurora Av N/N 192 St
- Aurora Av N/N 198 St
- Aurora Village Transit Center

To		*Base*	
Aurora Village Transit Center	03CF	Central Base	04D5

Route 675 RapidRide E Line

MAP NOTES

Common Points of Interest

1	Blood Bank-Northend
2	Aurora Village Transit Center
3	Shoreline Historical Museum
4	Social Security Offie-North Seattle
5	Bitter Lake Post Office
6	Seattle Station 9
7	Aurora Village Transit Center P&R
8	Shoreline P&R
9	Shoreline Station 61-HQ
10	Fremont Library
11	Employment Security Dept-North Seattle
12	Department of Licensing-North District
13	King North/Ballard Comm Services-ESD
14	Shoreline Police Department
15	North Seattle Worksource
16	Shoreline City Hall
17	Seattle Station 31
18	Shoreline Staion 64

Comfort Stations

15	Metro - 4 Av/Washington
106	Aurora Village Transit Center
141	P&R - Shoreline
442	King Street Center
653	Elm Coffee Roasters
666	Good Bar

For comfort stations in CBD, see CBD map in Associated maps list

Associated maps: CBD

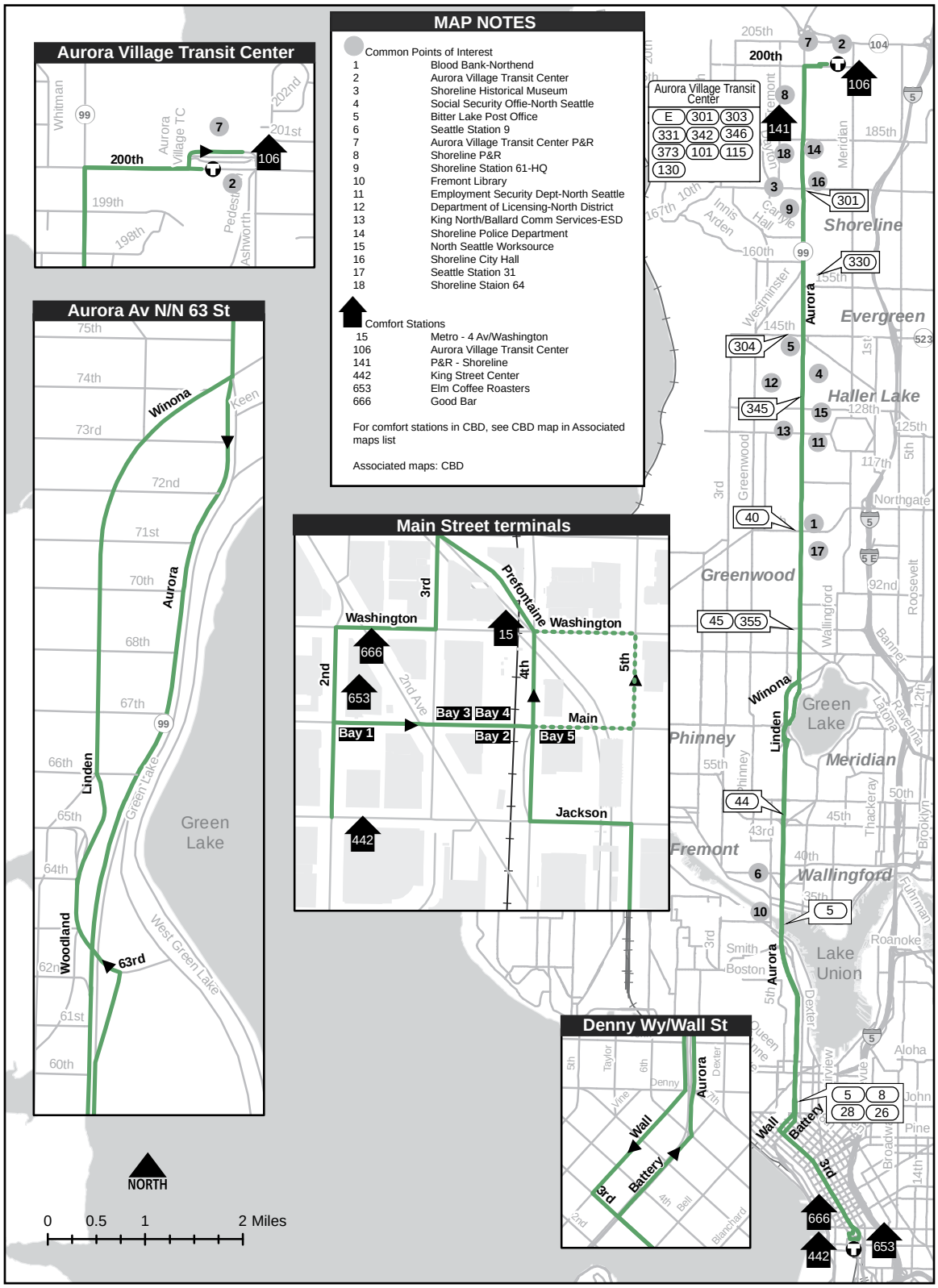

Burien Transit Center

From: N 10 St/Garden Av N (The Landing)

♦ N 10 St
R Park Av N
L Logan Av N
L N 8 St
R Park Av N
R Bronson N
C Bronson S
R S 2 St
L Logan Av S
L Renton Transit Center roadway
2 Bay 3
C through transit center
L Burnett Av S
L S 2 St
L Rainier Av S
R SW 7 St
L Lind Av SW
R SW 16 St
L Oakesdale Av SW
R SW 27 St
C Strander Blvd
R Tukwila Sounder Station Access roadway
R bus-only roadway (to Tukwila Sounder Station)
C bus-only roadway
2 Bay 1
C bus-only roadway (to S Longacres)
L S Longacres
L W Valley Highway
R Strander Blvd
R Andover Park W
R Tukwila Parkway
C 66 Av S
L Southcenter Blvd
L enter Tukwila Int'l Blvd Station
L central roadway
C east roadway
R bus-only roadway
2 Bay 3
C bus-only roadway
C central roadway (through Station)
L exit to Southcenter Blvd
L Southcenter Blvd
C S 154 St
C S 156
C S 156 St
C SW 156 St
R 4 Av SW
R SW 150 St
L roadway to Burien Transit Center
2 Bay 4
C through transit center (clockwise loop)
2 layover area (Lane 2)

F Line stops westbound

- N 10 St/Garden Ave N
- Logan Av N/N 10 St
- Park Av N/N 6 St
- Renton Transit Center, Bay 3
- S 2 St/Shattuck Av S
- Rainier Av S/S 3 Pl
- SW 7 St/Rainier Av S
- Lind Av SW/SW 7 St
- Lind Av SW/ SW Grady
- Lind Av SW/SW 16 St
- Oakesdale Av SW/ Boeing Access Rd (1900 blk)
- Tukwila Sounder Station, Bay 1
- Strander Blvd/ W Valley H
- Strander Blvd/ Andover Park East
- Andover Park West/ Baker Blvd
- Southcenter Blvd/ 65 Av S
- Southcenter Blvd/ 62 Ave S
- Southcenter Blvd/ 52 Ave S
- Southcenter Blvd/The Boulevard at South Station
- Southcenter Blvd/ 42 Ave S
- Tukwila Link Station, Bay 3
- S 154 St/32 Ave S
- S 154 St/24th Ave S
- S 156 St/Des Moines Memorial Dr S
- S 156 St/2 Ave S
- S 156 St/1 Ave S
- 4 Av SW/SW 156 St
- 4 Ave SW/SW 152 St
- Burien Transit Center, Bay 4

Awareness areas
Burien Transit Center

To		*Base*	
Burien	015A	South Base	04D9

The Landing (Renton)

From: Burien Transit Center

♦ layover area
C through transit center (clockwise loop)
2 Bay 6
C through transit center
L roadway to SW 150 St
R SW 150 St
L 4 Av SW
L SW 156 St
C S 156 St
C S 156
C S 154 St
C Southcenter Blvd
R enter Tukwila Int'l Blvd Station
L central roadway
C east roadway
R bus-only roadway
2 Bay 2
C bus-only roadway
C central roadway (through Station)
L exit to Southcenter Blvd
R Southcenter Blvd
R 66 Av S
C Tukwila Parkway
L Andover Park W
L Strander Blvd
L W Valley Highway
R S Longacres (S 158 St)
R bus-only roadway (to Tukwila Sounder Station)
C bus-only roadway
2 Bay 2
C bus-only roadway (to S Longacres)
L S Longacres
L Tukwila Sounder Station Access roadway (to SW 27 St/Strander Blvd)
L Strander Blvd (SW 27 St)
C SW 27 St
L Oakesdale Av SW
R SW 16 St
L Lind Av SW
R SW 7 St
L Rainier Av S
R S 3 St
L Burnett Av S
L Renton Transit Center roadway
2 Bay 2
C through transit center
R Logan Av S
C left through-lane (Logan Ave N)
C Logan Av N
C Park Av N
R Garden Av N
R N 10 St
S (pullout farside Garden Av N)

F Line stops eastbound

- Burien Transit Center, Bay 6
- 4 Av SW/SW 152 St
- 4 Av SW/SW 156 St
- S 156 St/1 Av S
- S 156 St/4 Av S
- S 156 /Des Moines Memorial Dr S
- S 154 St/ns 24 Av S
- S 154 St/32 Av S
- Tukwila Link Station, Bay 2
- Southcenter Blvd/ 42 Av S
- Southcenter Blvd/The Boulevard at South Station
- Southcenter Blvd/ 53 Av S
- Southcenter Blvd/ 62 Ave S
- Southcenter Blvd/ 65 Ave S
- Andover Park West/ Baker Blvd
- Strander Blvd/Andover Park East
- W Valley H/Strander Blvd
- Tukwila Sounder Station, Bay 2
- Oakesdale Av SW/ Boeing Access Rd (1900 blk)
- SW 16 St/Lind Av SW
- Lind Av SW/ SW Grady
- Lind Av SW/SW 7 St
- Rainier Av S/S 7 St
- Rainier Av S/S 4 Pl
- S 3 St/Rainier Av S
- Renton Transit Center, Bay 2
- Logan Av N/N 6 St
- Logan Av N/N 10 St
- Park Av N/Garden Av N
- N 10 St/Garden Av N

Awareness areas
Burien Transit Center

To		*Base*	
The Landing (Renton)	04CD	South Base	0011

Route 676 RapidRide F Line

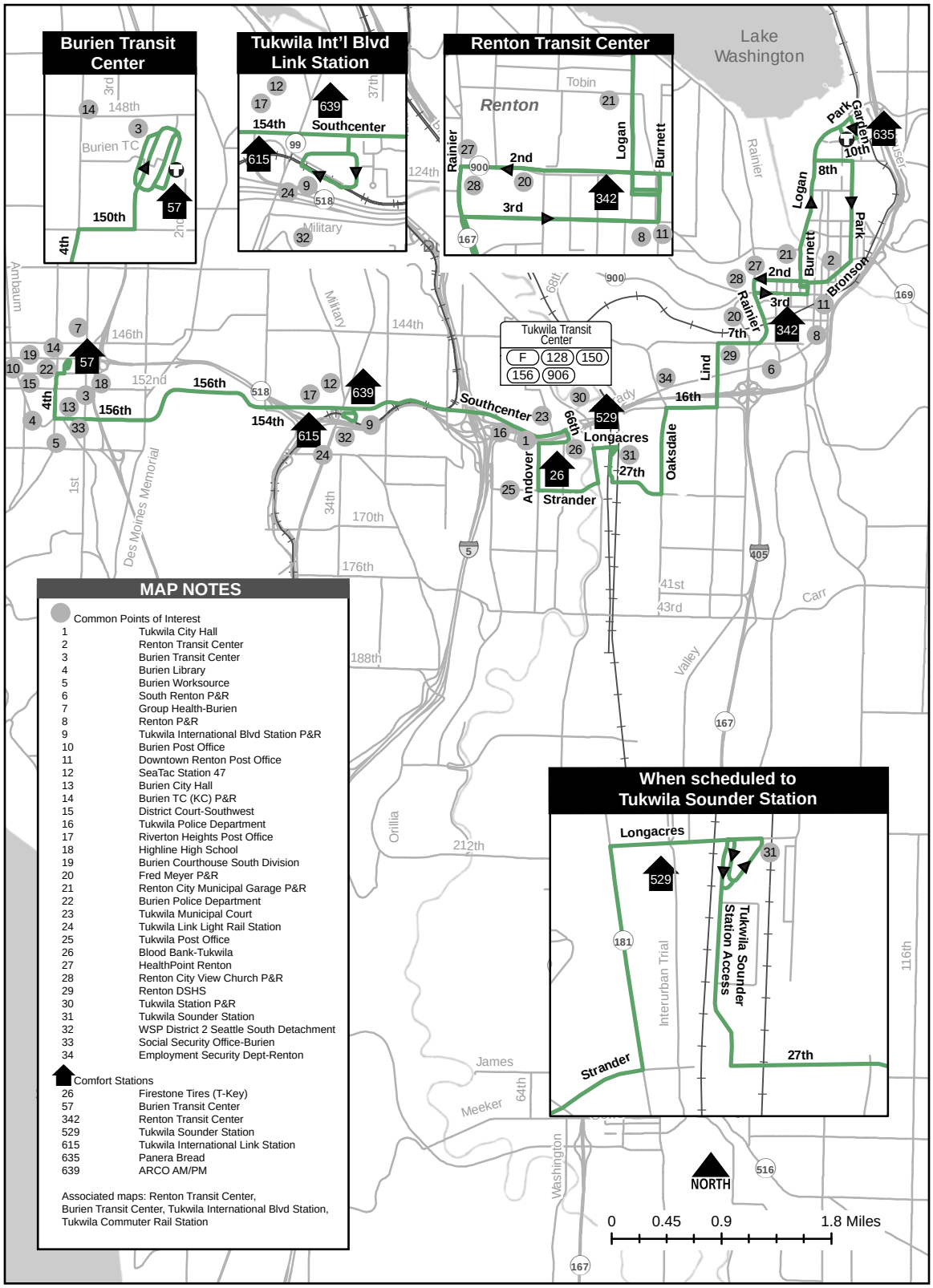

MAP NOTES

Common Points of Interest

1	Tukwila City Hall
2	Renton Transit Center
3	Burien Transit Center
4	Burien Library
5	Burien Worksource
6	South Renton P&R
7	Group Health-Burien
8	Renton P&R
9	Tukwila International Blvd Station P&R
10	Burien Post Office
11	Downtown Renton Post Office
12	SeaTac Station 47
13	Burien City Hall
14	Burien TC (KC) P&R
15	District Court-Southwest
16	Tukwila Police Department
17	Riverton Heights Post Office
18	Highline High School
19	Burien Courthouse South Division
20	Fred Meyer P&R
21	Renton City Municipal Garage P&R
22	Burien Police Department
23	Tukwila Municipal Court
24	Tukwila Link Light Rail Station
25	Tukwila Post Office
26	Blood Bank-Tukwila
27	HealthPoint Renton
28	Renton City View Church P&R
29	Renton DSHS
30	Tukwila Station P&R
31	Tukwila Sounder Station
32	WSP District 2 Seattle South Detachment
33	Social Security Office-Burien
34	Employment Security Dept-Renton

Comfort Stations

26	Firestone Tires (T-Key)
57	Burien Transit Center
342	Renton Transit Center
529	Tukwila Sounder Station
615	Tukwila International Link Station
635	Panera Bread
639	ARCO AM/PM

Associated maps: Renton Transit Center, Burien Transit Center, Tukwila International Blvd Station, Tukwila Commuter Rail Station

Route 773 subcontracted service

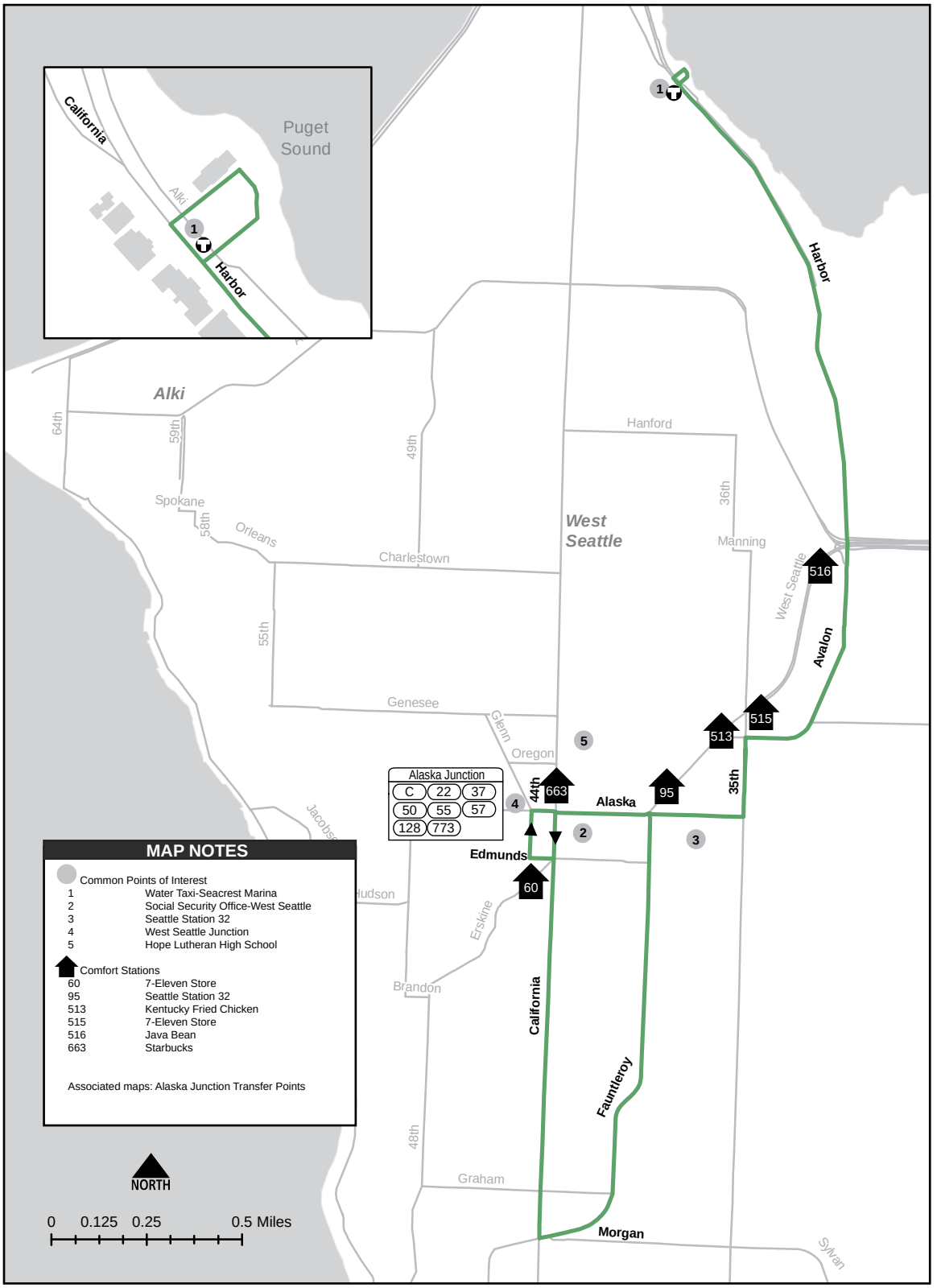

Route 775 subcontracted service

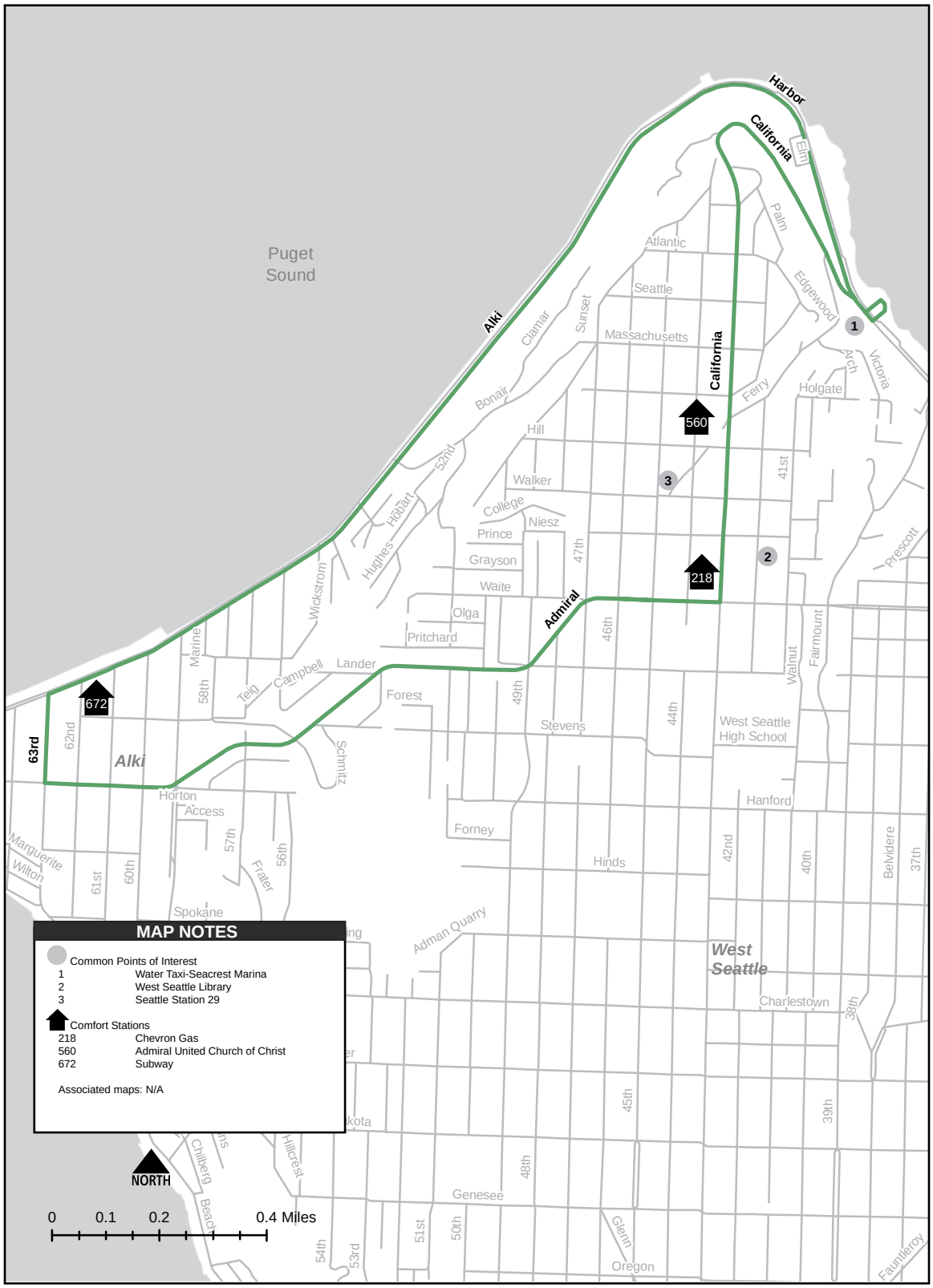

International School

From: Newport High School Roadway

- ♦ WB Newport HS rd (by stadium)
- L 124 Av SE
- L Coal Creek Pk SE
- L Factoria Blvd SE
- R SE Newport Way
- R 150 Av SE
- C 148 Av SE
- L SE 46 St
- R 150 Av SE
- **L** SE 46 Way
- C turn left on 46 at stop sign
- L 164 Av SE
- C SE 44 Way
- C 164 Way SE
- C 164 Av SE
- L SE Newport Way
- R Factoria Blvd SE
- S Newport H.S. stop (fs SE Newport Way)
- C Factoria Blvd SE
- C Richards Rd
- L Lake Hill Connector
- R SE 7 Pl
- L 128 Av SE
- L enter International School
- C counterclockwise loop
- S (E-W rd)

AM express stop instructions

- Make no stops between AM terminal and 150 Av SE/SE Newport Way
- Make all stops between 150 Av SE/SE Newport Way and around the loop again to 150 Av SE/SE Newport Way
- Make no stops between 150 Av SE/SE Newport Way and Newport High School
- Make all stops between Newport High School and International School

Factoria Blvd SE/Coal Creek Pk SE

International School Loop (PM Start)

- ♦ Bus-only E-W rd at International School
- R 128 Av SE
- R SE 7 Pl
- L Lake Hills Connector
- R Richards Rd
- S Factoria Blvd SE (pick up students at Newport H.S.)
- L SE Newport Way
- R 150 Av SE
- C 148 Av SE
- L SE 46 St
- R 150 Av SE
- C 151 Av SE (Farmer Rd)
- C SE 55 St
- C 146 Av SE
- C 148 Av SE
- L SE 55 St
- C 151 Av SE
- C 150 Av SE
- R SE 46
- L SE 46 Way (at stop sign at 158 Ave SE)
- L 164 Av SE
- C SE 44 Way
- C 164 Way SE
- C 164 Av SE
- L SE Newport Way
- L Factoria Blvd SE
- S (ns Coal Crk Pk SE)

PM express stop instructions

- Make all stops between International School and Newport High School
- Make no stops between Newport High School & 150 Av SE/SE Newport Way
- Make all stops between 150 Av SE/SE Newport Way and around the loop again to 150 Av SE/SE Newport Way
- Make no stops between150 Av SE/ SE Newport Way and PM Terminal

To		*Base*	
International School	0805	East Base	04D4
Cougar Mountain	0806		

Route 823

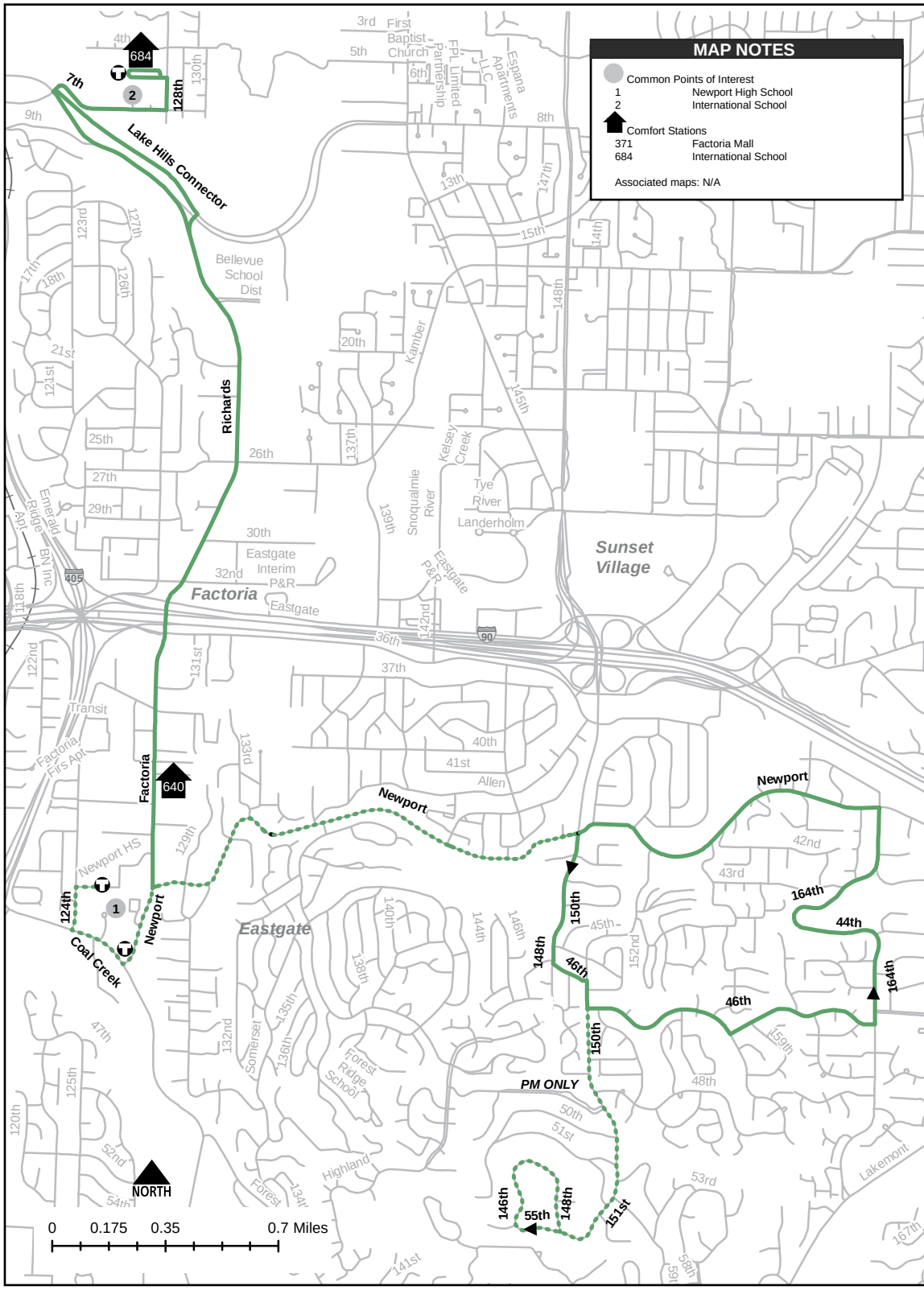
MAP NOTES
Common Points of Interest
1 Newport High School
2 International School
Comfort Stations
371 Factoria Mall
684 International School
Associated maps: N/A
Lake Hills Connector
Richards
Factoria
Newport
Coal Creek
Eastgate
Sunset Village
PM ONLY
NORTH
0 0.175 0.35 0.7 Miles

International School

From: Coal Crk Pk SE/Newcastle Way

♦ Newcastle Way
L Newcastle Golf Club Rd
C Lakemont Blvd SE
L SE 63 St
R Forest Dr SE
R Coal Creek Pk SE
R Factoria Blvd SE
S Newport H.S. stop
(fs SE Newport Way)
C Factoria Blvd SE
C Richards Rd
L Lake Hills Connector
R SE 7 Pl
L 128 Av SE
L enter Intn'l School
C counterclockwise loop
S (E-W rd)

155 Av SE/SE 63 St (Newcastle)

From: International School Loop

♦ Bus-only E-W rd
R 128 Av SE
R SE 7 Pl
L Lake Hills Connector
R Richards Rd
C Factoria Blvd SE
L Coal Creek Pk SE
L Forest Dr SE
L SE 63 St
S

To		*Base*	
International School	0807	East Base	04D4
Newcastle	0808		

Route 824

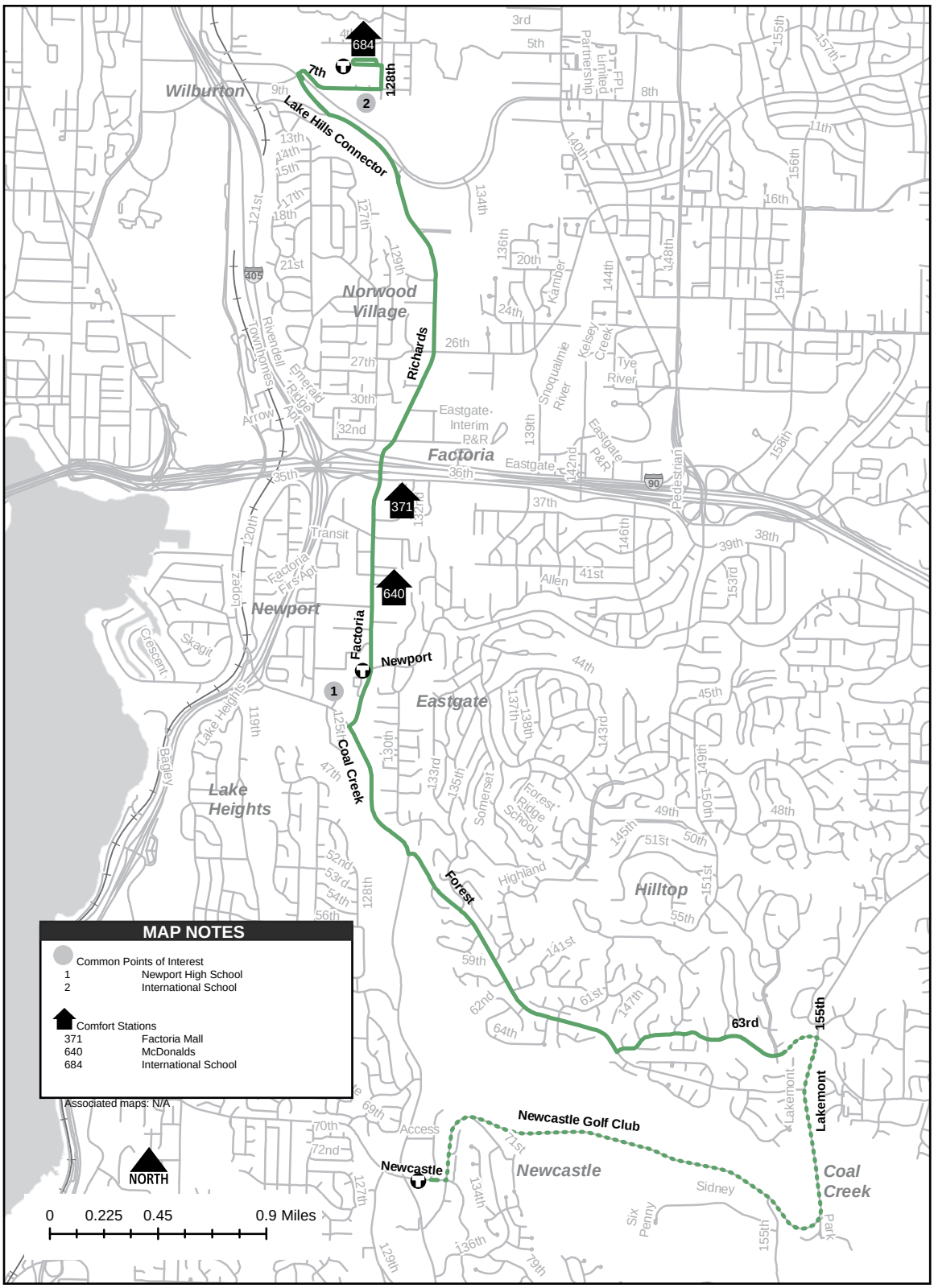

MAP NOTES
Common Points of Interest
1 Newport High School
2 International School
Comfort Stations
371 Factoria Mall
640 McDonalds
684 International School
Associated maps: N/A
NORTH
0 0.225 0.45 0.9 Miles
Wilburton
Norwood Village
Factoria
Newport
Eastgate
Lake Heights
Hilltop
Newcastle
Coal Creek
Lake Hills Connector
Richards
Coal Creek
Forest
Newcastle Golf Club
Lakemont
7th
128th
63rd
155th
684
371
640

International School (AM route)

From: Coal Creek Pk SE/I-405

- ♦ Coal Creek Pk SE (fs of SB off-ramp)
- R SE 60 St
- R 126 Av SE
- L SE 56 St
- L 119 Av SE
- R SE 60 St
- R Lk Wash Blvd SE
- R enter N/B I-405
- C I-405
- R "Coal Creek Pk" Exit (#10)
- R Coal Creek Pk SE
- L 124 Av SE
- R SE 41 Pl
- R Factoria Blvd SE
- R Coal Creek Pk SE
- C 118 Av SE (Lake Washington Blvd)
- L SE 8 St
- L 112 Av SE
- R Bellevue Way SE
- R 108 Av SE
- R Main St
- R 116 Av SE
- C Lake Hills Connector
- L SE 7 Pl
- L 128 Av SE
- L enter International School
- C counterclockwise loop
- S

I-405/112 Av SE (PM route)

From: I-405/SE 8 St

- ♦ I-405 ramp (Wilburton P&R layover)
- R SE 8 St
- L 112 Av SE
- R Bellevue Way SE
- R 108 Av SE (pick up students from Bellevue HS)
- C 108 Av SE
- R Main St
- R 116th Av SE
- C Lake Hills Connector
- L SE 7 Pl
- L 128 Av SE
- L enter International School
- C counterclockwise loop
- 2 Bus-only E-W rd (pick up Intn'l School students)
- R 128 Av SE
- R SE 7 Pl
- C SE 8 St
- L 118 Av SE (Lake Washington Blvd)
- C Coal Creek Pk SE
- L 124 Av SE (pick up Newport HS students)
- R SE 41 Pl
- R Factoria Blvd SE (pick up Newport HS students)
- L Coal Creek Pk SE
- R SE 60 St
- R 126 Av SE
- L SE 56 St
- L 119 Av SE
- R SE 60 St
- R Lake Washington Blvd SE
- R entr N/B I-405 to freeway stop
- S

To		*Base*	
International School	014B	East Base	04D4
Newport Hills	014D		

Route 887

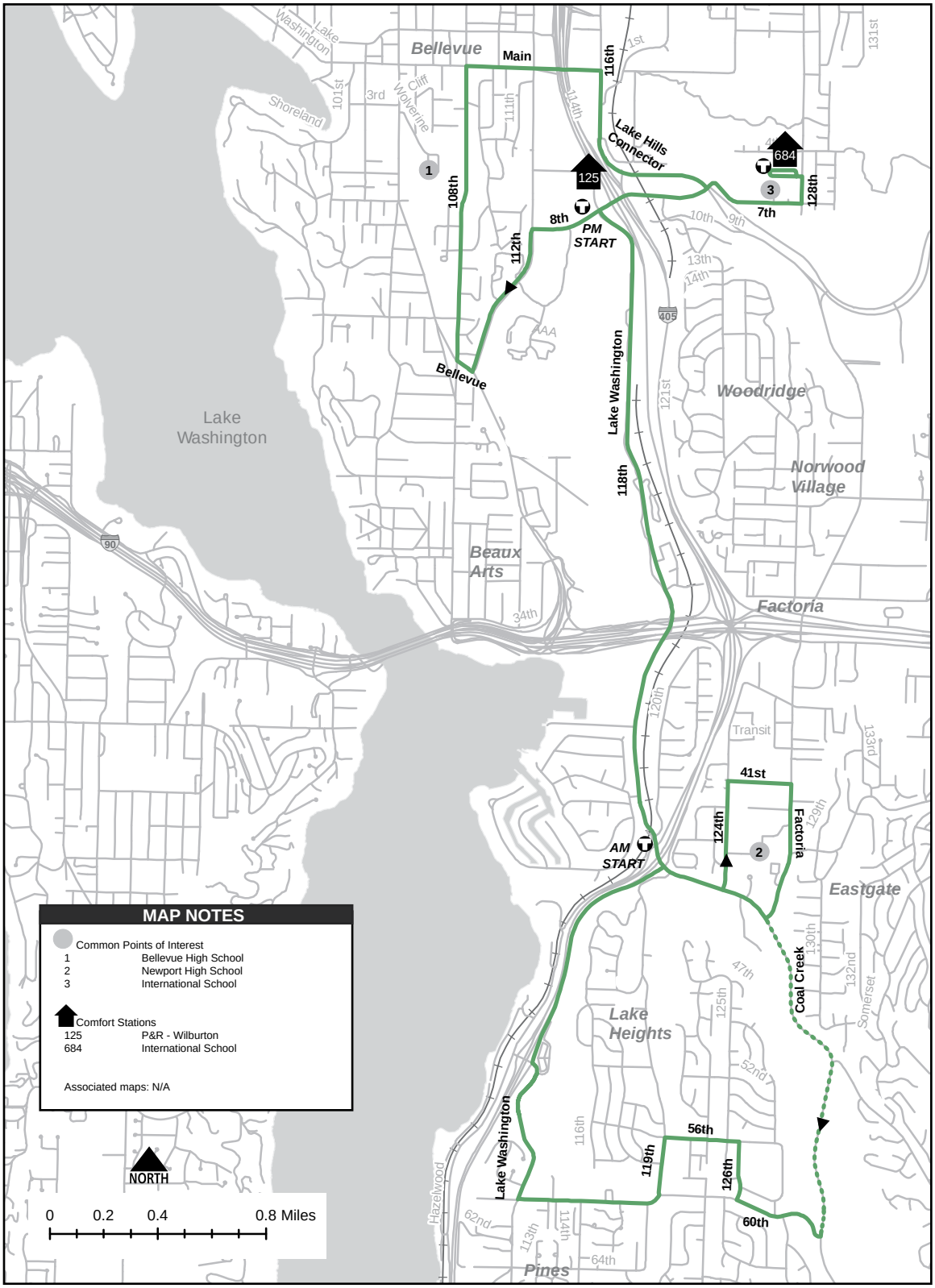

Bellevue
Main
116th
1st
131st
Lake Washington
Shoreland
101st
3rd
Cliff
Wolverine
111th
114th
Lake Hills Connector
684
125
1
108th
3
128th
7th
8th
PM START
10th
9th
112th
13th
14th
405
AAA
Bellevue
Lake Washington
121st
Woodridge
Lake Washington
118th
Norwood Village
90
Beaux Arts
34th
Factoria
120th
Transit
133rd
41st
124th
Factoria
129th
2
AM START
Eastgate
130th
47th
Coal Creek
132nd
Somerset
125th
Lake Heights
52nd
116th
56th
Lake Washington
119th
126th
Hazelwood
62nd
113th
114th
60th
64th
Pines
MAP NOTES
Common Points of Interest
1 Bellevue High School
2 Newport High School
3 International School
Comfort Stations
125 P&R - Wilburton
684 International School
Associated maps: N/A
NORTH
0 0.2 0.4 0.8 Miles

128 Av SE/SE 7 Pl (AM route)

From: Lakemont Blvd SE/I-90

♦ Lakemont Blvd SE
C W Lk Sammamish Pk SE
L SE 38 St
C 164 Pl SE
L SE 35 Pl
R SE Eastgate Way
R enter P&R (bus only)
C through bus loop to Bay 2
C bus loop exit
L 140 Av SE
L SE Eastgate Way
L SE 35 Pl
C SE 34 St
L W Lk Samm. Pk SE
C W Lk Samm. Pk NE
L NE 24 St
2 Interlake H.S. stop
C NE 24 St
L NE Bell-Red Rd
L 124 Av NE
L NE 2 St
R 128 Av NE
C 128 Av SE
2 stop ns SE 7 Pl
(drop off students at
International school)

Vasa Park

From: International School Loop

♦ Bus-only E-W rd
L 128 Av SE
C 128 Av NE
L NE 2 St
R 124 Av NE
R NE Bell-Red Rd
R NE 24 St
2 Interlake H.S. stop
C NE 24 St
R W Lk Samm. Pk NE
C W Lk Samm. Pk SE
R SE 34 St
C SE 35 Pl
R SE Eastgate Way
R enter P&R(bus only)
C through bus loop to Bay 1
C bus loop exit
L 140 Av SE
L SE Eastgate Way
L SE 35 Pl
R 164 Pl SE
C SE 38 St
R W Lk Sammamish Pk SE
C Lakemont Blvd SE
S (ns I-90 W/B on-ramp)

To		*Base*	
International School	05C4	East Base	04D4
Vasa Park	011E		

Route 888

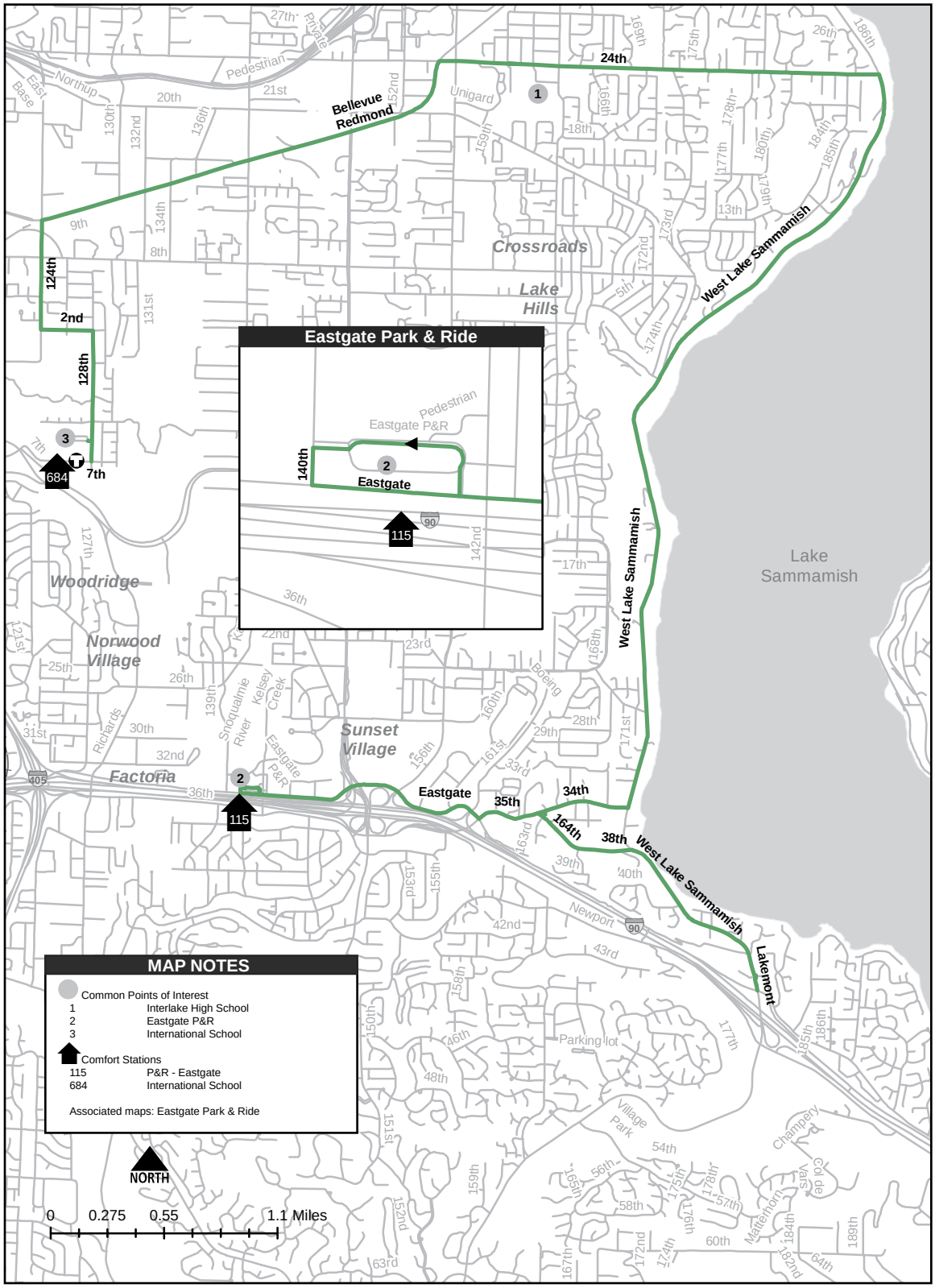

Eastgate Park & Ride
Eastgate P&R
Pedestrian
140th
Eastgate
115
90
24th
Bellevue
Redmond
Unigard
Crossroads
Lake Hills
West Lake Sammamish
Lake Sammamish
124th
2nd
128th
7th
684
Woodridge
Norwood Village
Sunset Village
Factoria
Eastgate
35th
34th
164th
38th
Lakemont
Newport
Parking lot
Village Park
Champery
Matterhorn
Col de Vars
MAP NOTES
Common Points of Interest
1 Interlake High School
2 Eastgate P&R
3 International School
Comfort Stations
115 P&R - Eastgate
684 International School
Associated maps: Eastgate Park & Ride
NORTH
0 0.275 0.55 1.1 Miles

International School (AM route)

From: Houghton Park and Ride

- ♦ Houghton P&R layover
- C through P&R loop to exit
- L 116 Av NE
- L Northup Way
- C NE 20 St
- L 140 Av NE
- L Old Redmond Rd
- L 132 Av NE
- L NE 40 St
- R 134 Av NE
- R NE 36 St
- L 131 Av NE
- L 130 Av NE
- L NE 24 St
- R 140 Av NE
- C 140 Av SE
- 2 Sammamish H.S. stop
- C 140 Av SE
- R Lake Hills Connector Rd
- R SE 7 Pl
- L 128 Av SE
- L enter Int'l School
- C counterclockwise loop
- S (E-W rdwy)

116 Av NE/NE 34 St (PM route)

From: International School Loop

- ♦ Bus-Only E-W rd at International School
- R 128 Av SE
- R SE 7 Pl
- L Lake Hills Connector Rd
- L 140 Av SE
- 2 Sammamish H.S. stop
- C 140 Av SE
- C 140 Av NE
- L NE 24 St
- R 130 Av NE
- R 131 Av NE
- R NE 36 St
- L 134 Av NE
- L NE 40 St
- R 132 Av NE
- R NE Old Redmond Rd
- R 140 Av NE
- R NE 20 St
- C Northup Way 116 Av NE
- S (NE 34 St)

To		*Base*	
International School	05CC	East Base	04D4
Bridle Trails	0439	Bellevue Base	04D2

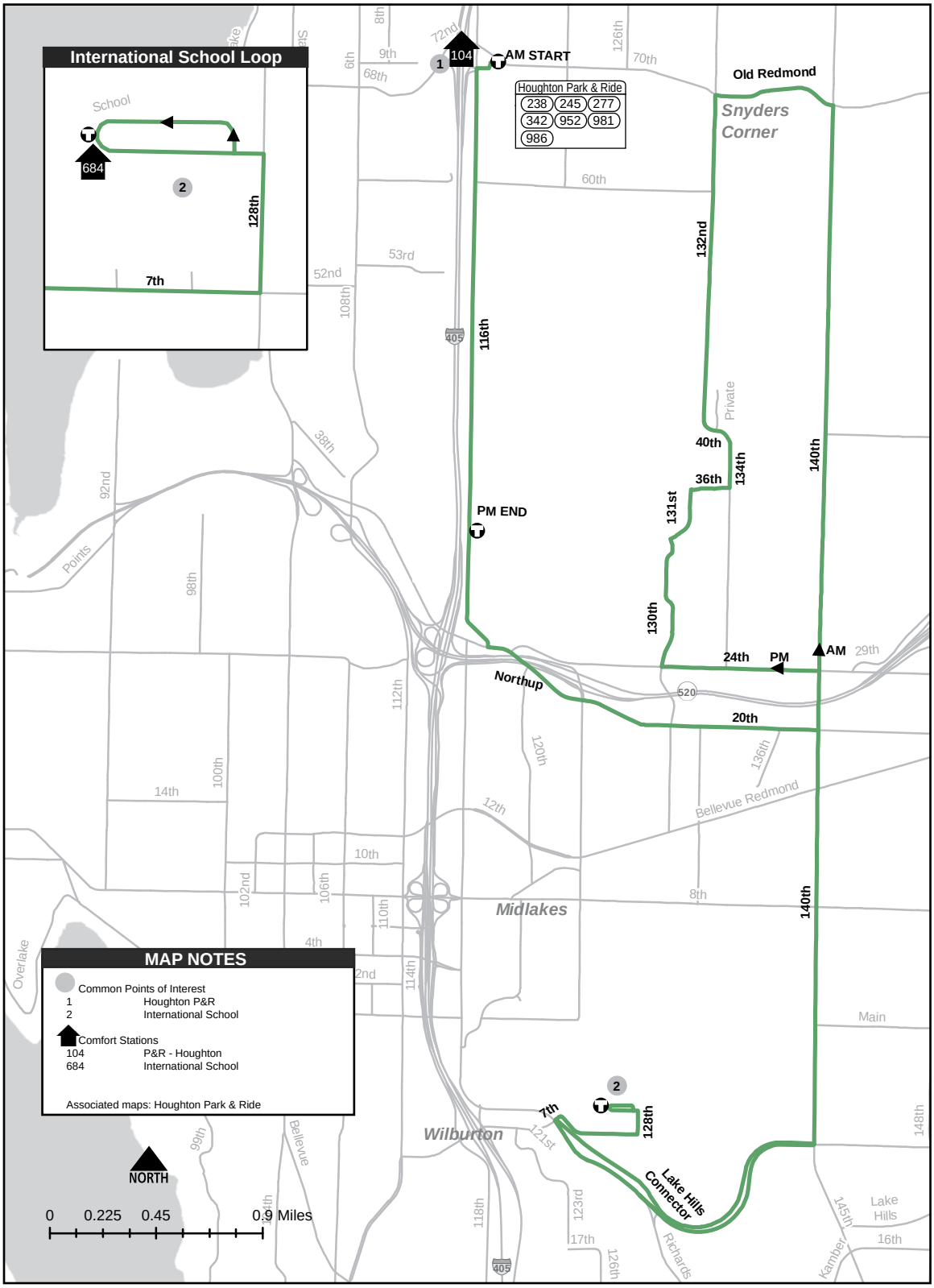
International School Loop
School
684
2
128th
7th
AM START
104
1
Houghton Park & Ride
238 245 277
342 952 981
986
Old Redmond
Snyders Corner
132nd
116th
PM END
Private
40th
36th
134th
131st
130th
140th
24th
PM
AM
29th
Northup
20th
Bellevue Redmond
Midlakes
Wilburton
Lake Hills Connector
Lake Hills
Main
MAP NOTES
Common Points of Interest
1 Houghton P&R
2 International School
Comfort Stations
104 P&R - Houghton
684 International School
Associated maps: Houghton Park & Ride
NORTH
0 0.225 0.45 0.9 Miles

Route 891

Mercer Island High School (AM route)

From: 76 Av SE/SE 24 St

- ♦ 76 Av SE
- R N Mercer Way
- R 77 Av SE
- L SE 32 St
- R 78 Av SE
- L W Mercer Way
- C E Mercer Way
- L SE 70 Pl
- C SE 68 St
- R Island Crest Way
- R SE 40 St
- R 92 Av SE
- S (ns SE 42 St)

AM express instructions
Make no stops between Island Crest Way/ SE 68 St & Mercer Island High School

West Mercer Island (PM route)

From: Mercer Island High School

- ♦ SB 92 Av SE (ns SE 42 St)
- R SE 42 St
- R 86 Av SE
- L SE 40th St
- **L** Island Crest Way
- **L** SE 68 St
- **C** SE 70 Pl
- **R** E Mercer Way
- **C** W Mercer Way
- **2** 78 Av SE stop

To		*Base*	
Mercer Island High School	0582	East Base	04D4
West Mercer Island	058D	Bellevue Base	04D2

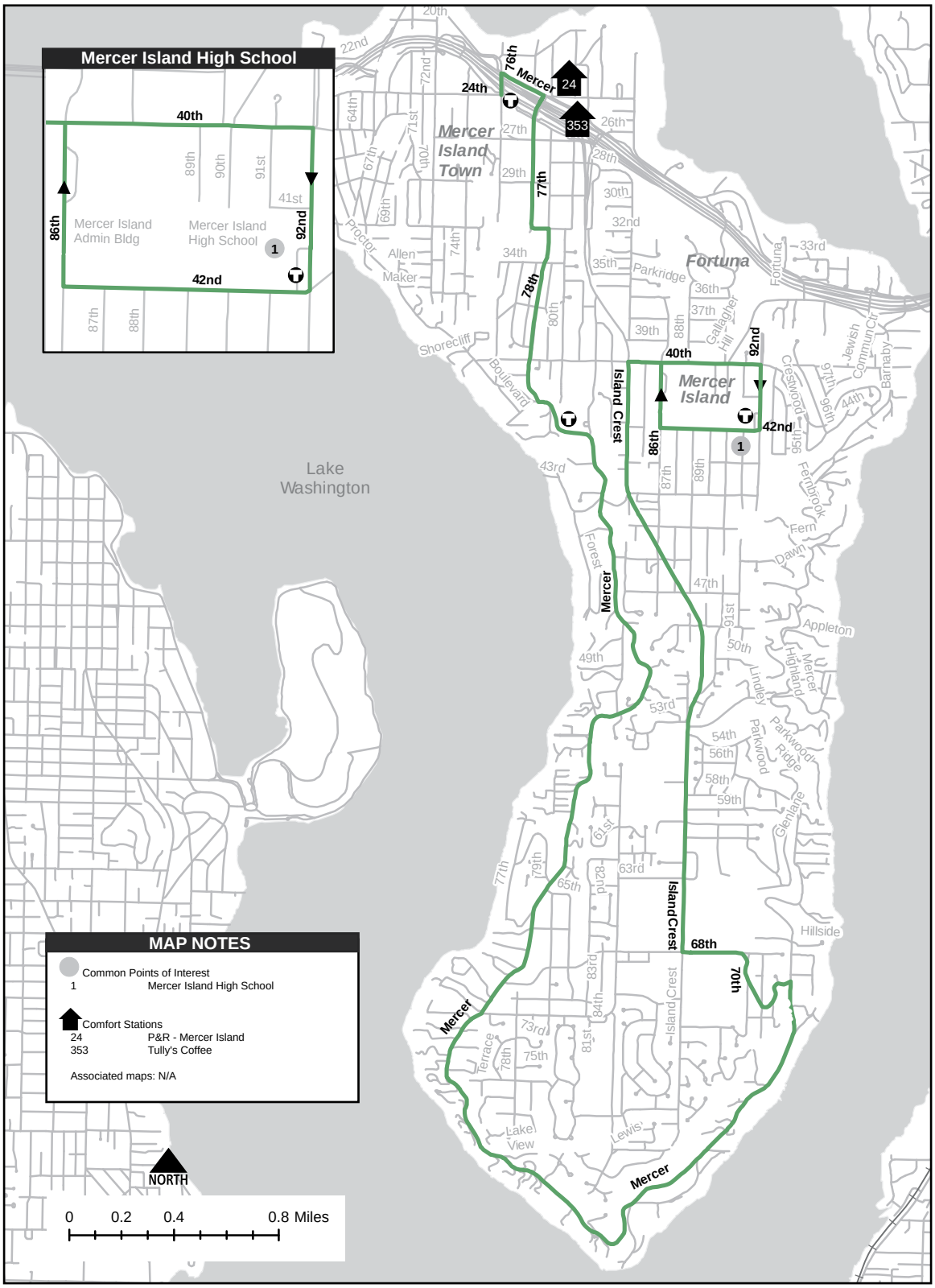
Mercer Island High School
40th
86th
92nd
42nd
Mercer Island Admin Bldg
Mercer Island High School
1
Mercer Island Town
Fortuna
Mercer Island
Lake Washington
Mercer
Island Crest
24th
76th
77th
78th
68th
70th
24
353
MAP NOTES
Common Points of Interest
1 Mercer Island High School
Comfort Stations
24 P&R - Mercer Island
353 Tully's Coffee
Associated maps: N/A
NORTH
0 0.2 0.4 0.8 Miles

Route 892

Mercer Island High School (AM route)

From: 77 Av SE/SE 32 St

♦ SE 32 St
R 78 Av SE
R W Mercer Way
R SE 24 St
R 70 Av SE
L SE 29 St
L 72 Av SE
L SE 24 St
R W Mercer Way
C N Mercer Way
C SE 22 St
C 76 Av NE
L N Mercer Way
R 80 Av SE
R SE 32 St
L 78 Av SE
L SE 40 St
R 92 Av SE
S (ns SE 42 St)

North Mercer Island (PM route)

From: Mercer Island High School

♦ SB 92 Av SE
(ns SE 42 St)
R SE 42 St
R 86 Av SE
L SE 40 St
L 78 Av SE
R W Mercer Way
R SE 24 St
R 70 Av SE
L SE 29 St
L 72 Av SE
L SE 24 St
R W Mercer Way
C N Mercer Way
C SE 22 St
C 76 Av NE
L N Mercer Way
R 80 Av SE
R SE 32 St
L 78 Av SE
S (ns SE 40 St)

To		*Base*	
Mercer Island High School	059A	East Base	04D4
North Mercer Island	059B		

Route 892

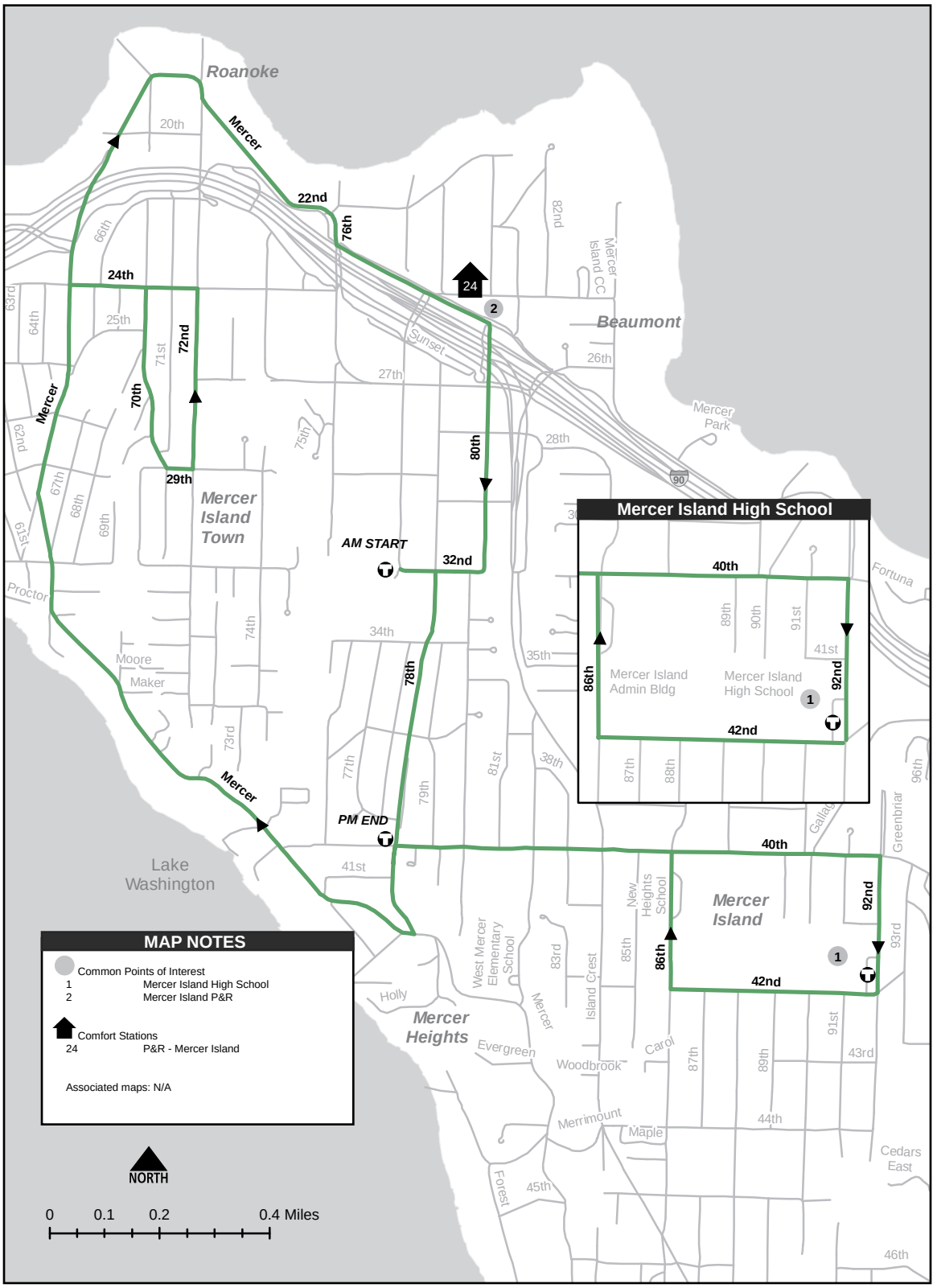

Roanoke
Mercer
20th
22nd
76th
24th
72nd
70th
29th
80th
32nd
AM START
78th
PM END
Beaumont
Mercer Island CC
Sunset
Mercer Park
Mercer Island Town
Proctor
Moore
Maker
Lake Washington
Mercer Island High School
40th
86th
92nd
42nd
Mercer Island Admin Bldg
Mercer Island High School
Mercer Island
Mercer Heights
West Mercer Elementary School
New Heights School
Holly
Evergreen
Woodbrook
Carol
Merrimount
Maple
Forest
Island Crest
Cedars East
Greenbriar
Fortuna
Gallag
MAP NOTES
Common Points of Interest
1 Mercer Island High School
2 Mercer Island P&R
Comfort Stations
24 P&R - Mercer Island
Associated maps: N/A
NORTH
0 0.1 0.2 0.4 Miles

Route 893

Lake Washington H.S. (AM route)

From: Totem Lake Transit Center

♦ Totem Lake Transit Center Bay 3
C transit center rd
L NE 128 St
L 116 Av NE
C 120 Av NE
R NE 112 St
L 116 Av NE
C Forbes Creek Dr
L Market St
L 18 Av
R 3 St
L Central
L 6 St

Slow order
10 mph or less on RR tracks on 7 Av/NE 87 St at 112 Av NE

R 7 Av
L 112 Av NE
R NE 100 St
R 116 Av NE
R NE 87 St (7 Av)
C 7 Av
L 114 Av NE
L NE 85 St
R 120 Av NE
L NE 80 St
S (fs 120 Av NE)

Forbes Creek (PM route)

From: 122 Av NE/NE 80 St

♦ NE 80 St (fs 122 Av NE)
R 120 Av NE
L NE 85 St
R 114 Av NE
L 7 Av (NE 87 St)
R 112 Av NE
R NE 100 St
R 116 Av NE
R NE 87 St
C 7 Av

Slow order
10 mph or less on RR tracks on 7 Av/NE 87 St at 112 Av NE

L 6 St
R Central
R 3 St
L 18 Av
R Market St
R Forbes Creek Dr
C 116 Av NE
R NE 112 St
S (ns 120 Av NE)

To		*Base*	
Lake Washinton High School	0109	East Base	04D4
Forbes Creek	0107	Bellevue Base	04D2

Route 893

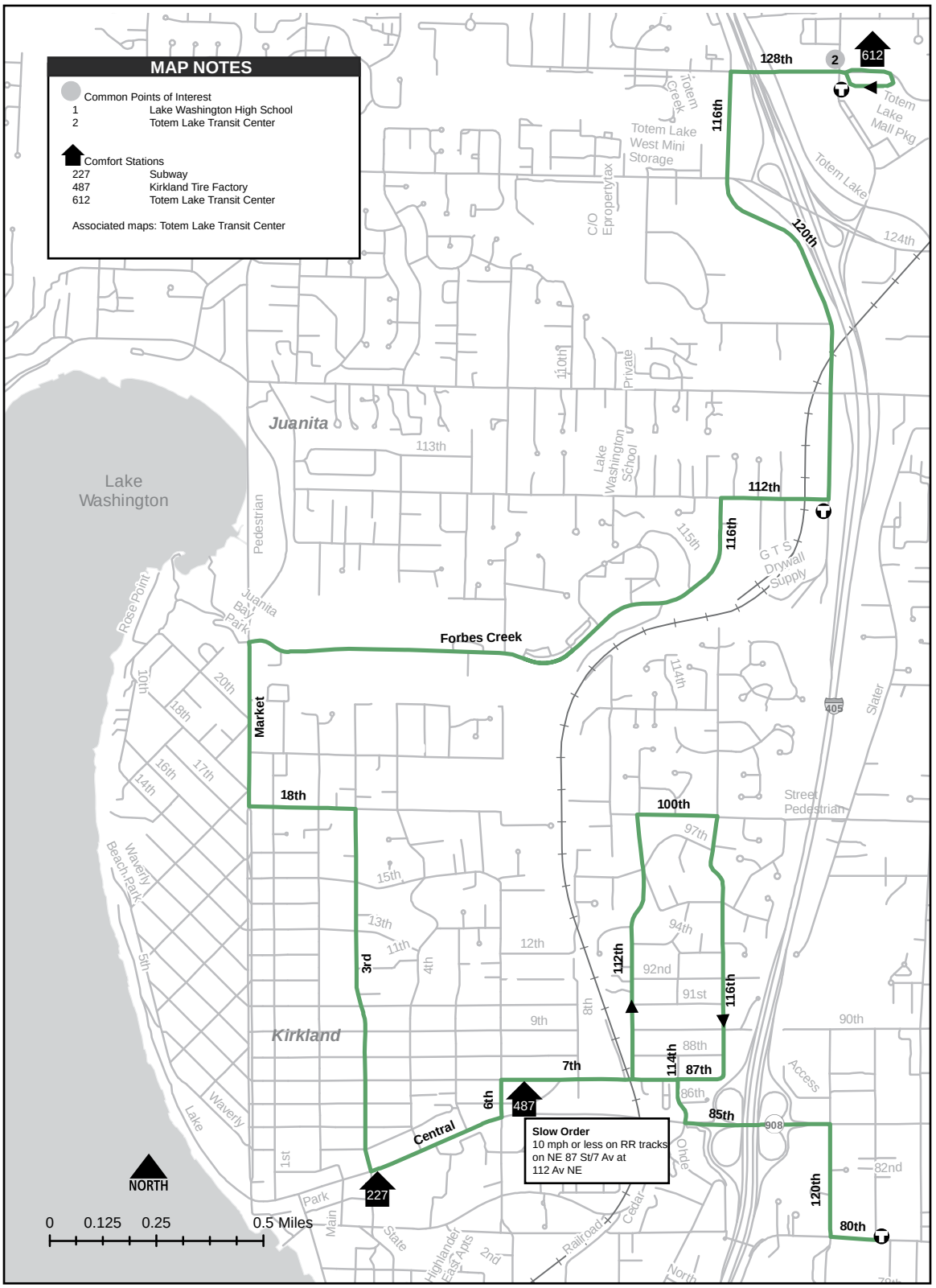
MAP NOTES
Common Points of Interest
1 Lake Washington High School
2 Totem Lake Transit Center
Comfort Stations
227 Subway
487 Kirkland Tire Factory
612 Totem Lake Transit Center
Associated maps: Totem Lake Transit Center
Lake Washington
Juanita
Kirkland
Forbes Creek
Market
18th
3rd
Central
6th
7th
87th
85th
80th
100th
112th
116th
120th
128th
Slow Order
10 mph or less on RR tracks
on NE 87 St/7 Av at
112 Av NE
NORTH
0 0.125 0.25 0.5 Miles

Mercer Island High School (AM route)

From: Mercer Village Shopping Center

♦ N-S rd
L SE 68 St
L 84 Av SE
L 84 Av SE (at intersection with SE 72 St)
L SE 78 St
L Island Crest
R 86 Av SE
R SE 40 St
L Gallagher Hill Rd
C SE 36 St
L N Mercer
C 84 Av SE
L SE 26 St
C Island Crest
L SE 40 St
R 92 Av SE
S (ns SE 42 St)

Mercer Village Shopping Center (PM route)

From: Mercer Island High School

♦ 92 Av SE (ns SE 42 St)
R SE 42 St
R 86 Av SE
R SE 40 St
L SE Gallagher Hill Rd
C SE 36 St
L N Mercer
C 84 Av SE
L SE 26 St
C Island Crest
R SE 78 St
R 84 Av SE (at intersection with SE 72 St)
R enter shopping center
C E-W rd
L N-S rd
2 terminal on west side of fire station

To		*Base*	
Mercer Island High School	081A	East Base	04D4
Mercer Village Shopping Center	081B	Bellevue Base	04D2

Route 894

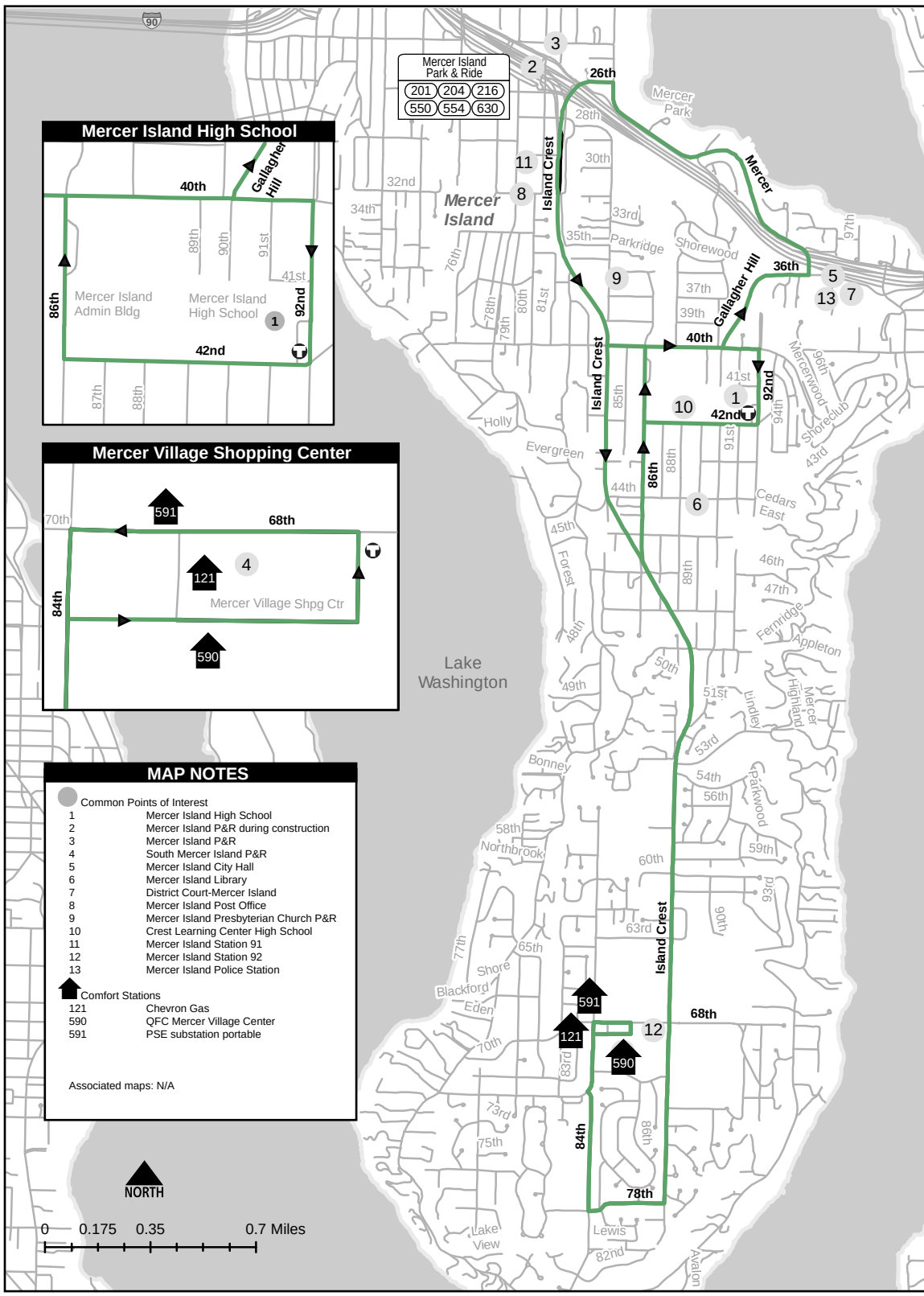

MAP NOTES

Common Points of Interest

1	Mercer Island High School
2	Mercer Island P&R during construction
3	Mercer Island P&R
4	South Mercer Island P&R
5	Mercer Island City Hall
6	Mercer Island Library
7	District Court-Mercer Island
8	Mercer Island Post Office
9	Mercer Island Presbyterian Church P&R
10	Crest Learning Center High School
11	Mercer Island Station 91
12	Mercer Island Station 92
13	Mercer Island Police Station

Comfort Stations

121	Chevron Gas
590	QFC Mercer Village Center
591	PSE substation portable

Associated maps: N/A

Lake Washington High School (AM route)

From: Overlake Park & Ride

- ♦ Overlake Park & Ride
- C thru P&R (counterclockwise)
- L 152 Av NE
- L NE 24 St
- L W Lk Samm Pk NE
- L NE 40 St
- R 148 Av NE
- L NE Old Redmond Rd
- C NE 70 Pl
- C NE 70 St
- C NE 70 Pl
- R 116 Av NE
- C 116 Av NE
- C NE 80 St
- S (fs 120 Av NE)

AM express stop instructions

- Make no stops between AM terminal and NE 24 St/172 Av NE
- Make all stops between NE 24 St/172 Av NE and NE 40 St/156 Av NE
- Make no stops between NE 40 St/156 Av NE and Lake Washington High School

Ardmore Park (PM route)

From: Lake Washington High School

- ♦ NE 80 St (fs 120 Av NE)
- C NE 80 St
- R 132 Av NE
- L Old Redmond Rd
- R 148 Av NE
- L NE 40 St
- R W Lk Samm Pk NE
- R NE 24 St
- S (fs 173 Av NE)

PM express stop instructions

- Make no stops between Lake Washington High School and NE 40 St/156 Av NE
- Make all stops between 1NE 40 St/156 Av NE and PM Terminal

Awareness areas
5000 148th Av NE

To		*Base*	
Lake Washington High School	09BF	East Base	04D4
Ardmore Park	09BC	Bellevue Base	04D2

Route 895

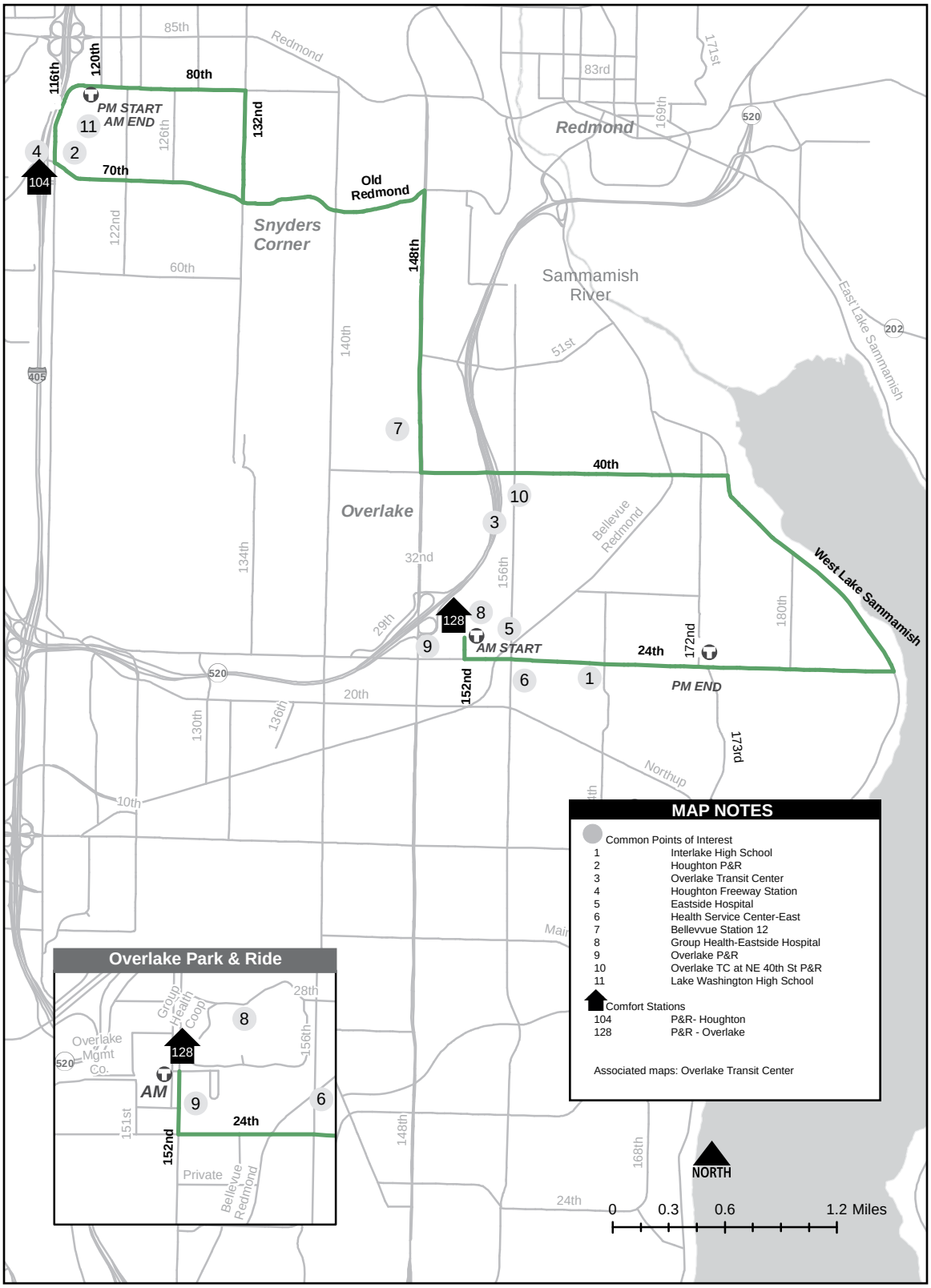
85th
Redmond
83rd
171st
116th
120th
80th
PM START
AM END
11
132nd
126th
Redmond
169th
520
4
2
70th
104
Old
Redmond
Snyders
Corner
122nd
60th
148th
Sammamish
River
East Lake Sammamish
202
140th
51st
405
7
40th
10
Overlake
3
Bellevue
Redmond
134th
32nd
156th
West Lake Sammamish
128
8
5
29th
9
AM START
24th
172nd
180th
520
152nd
6
1
PM END
20th
130th
136th
173rd
Northup
10th
Overlake Park & Ride
28th
Group
Health
Coop
8
156th
Overlake
Mgmt
Co.
520
128
AM
9
6
151st
24th
152nd
Private
Bellevue
Redmond
148th
168th
24th
NORTH
0
0.3
0.6
1.2 Miles
MAP NOTES
Common Points of Interest
1 Interlake High School
2 Houghton P&R
3 Overlake Transit Center
4 Houghton Freeway Station
5 Eastside Hospital
6 Health Service Center-East
7 Bellevue Station 12
8 Group Health-Eastside Hospital
9 Overlake P&R
10 Overlake TC at NE 40th St P&R
11 Lake Washington High School
Comfort Stations
104 P&R- Houghton
128 P&R - Overlake
Associated maps: Overlake Transit Center

Route 901 subcontracted service

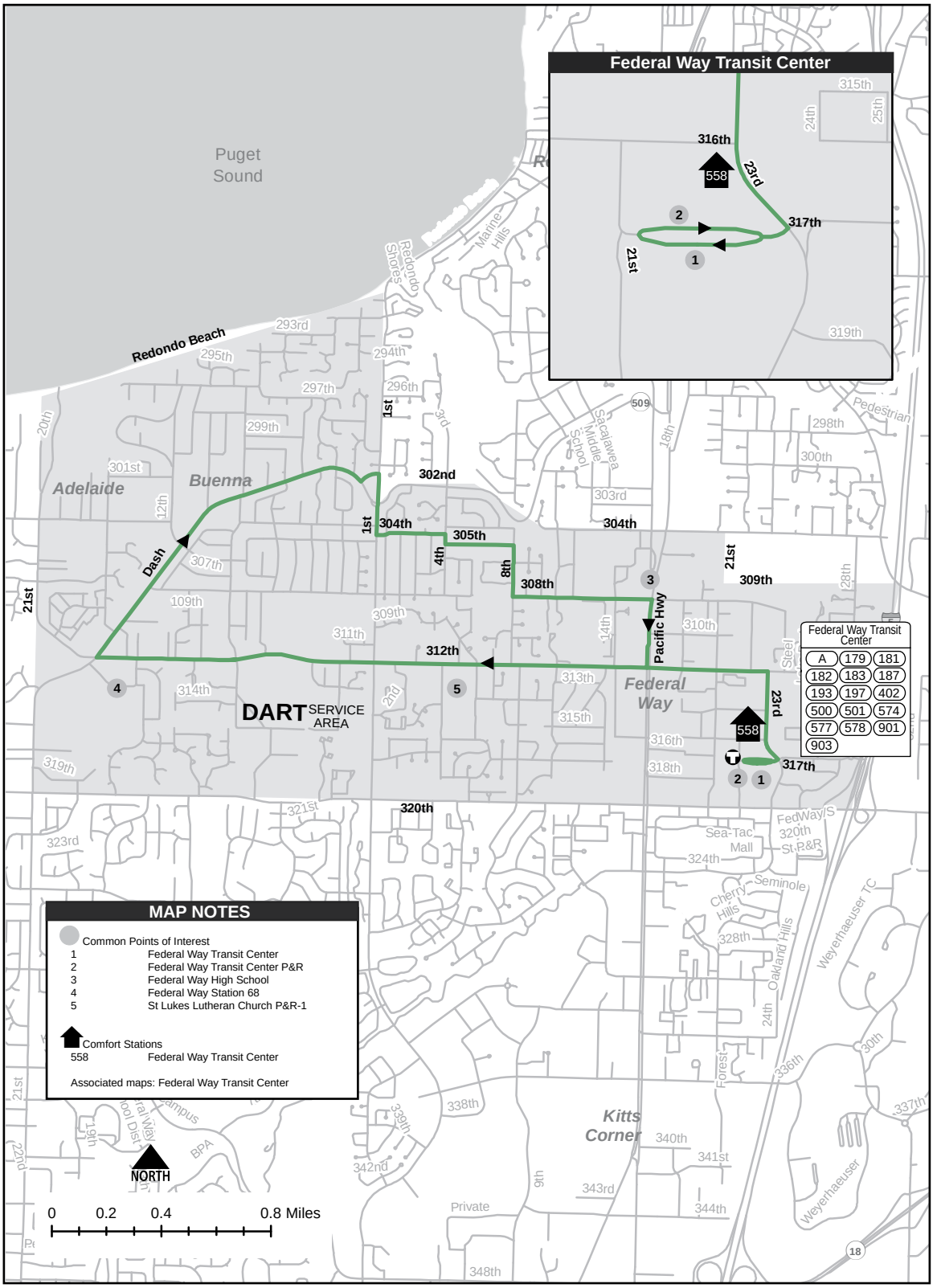

Route 903 subcontracted service

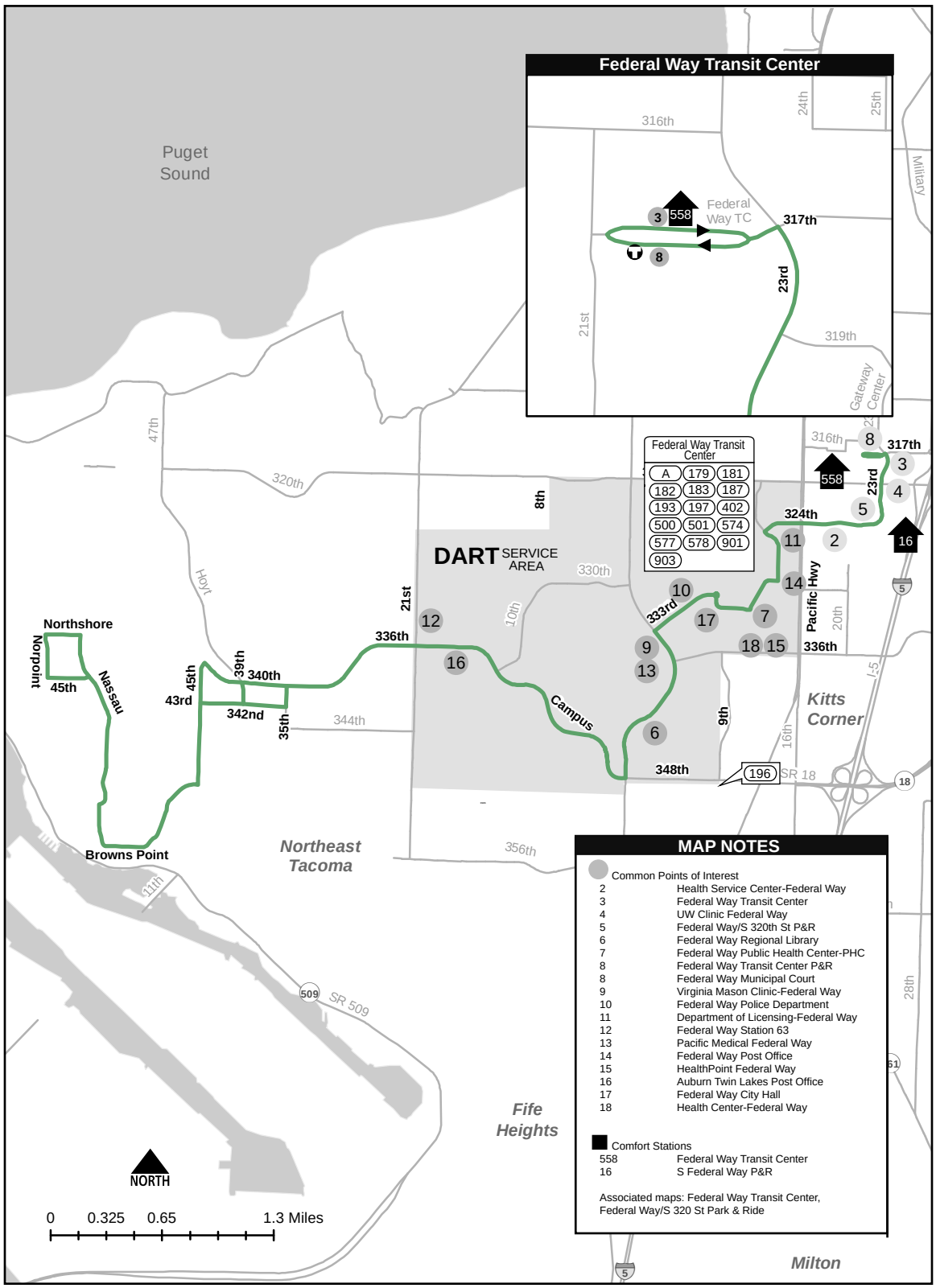

Route 906 subcontracted service

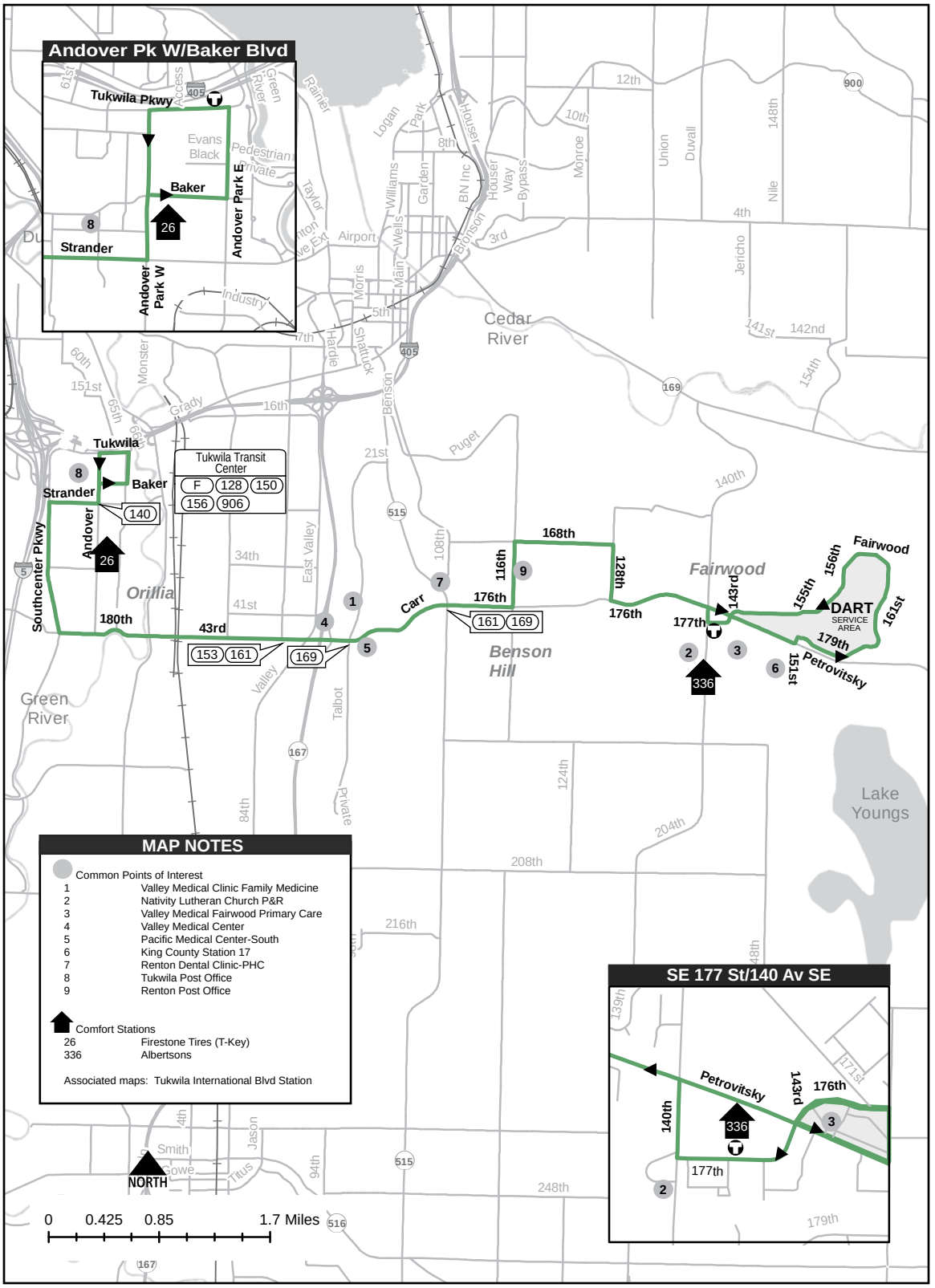

Route 907 subcontracted service

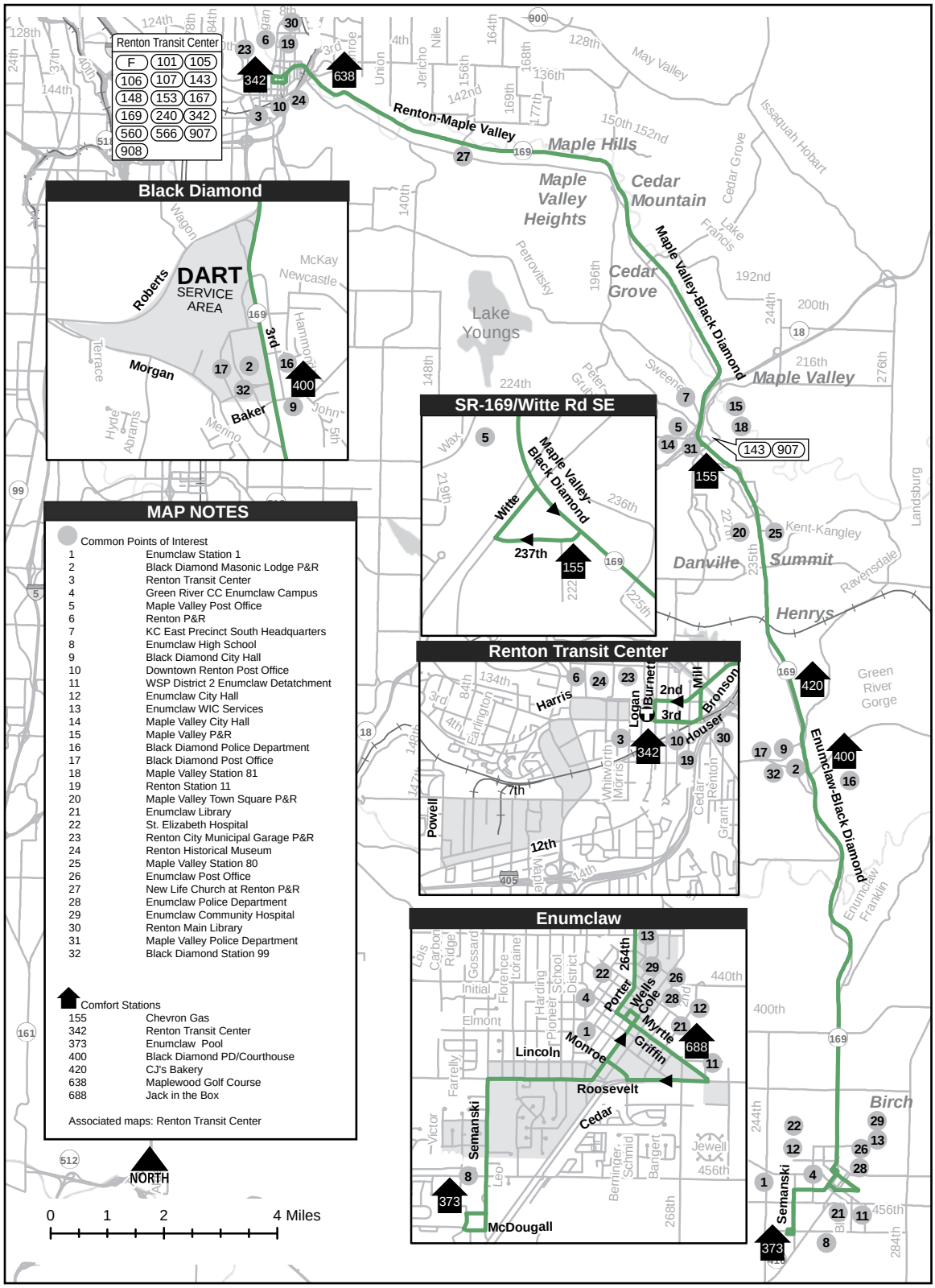

MAP NOTES

Common Points of Interest

1	Enumclaw Station 1
2	Black Diamond Masonic Lodge P&R
3	Renton Transit Center
4	Green River CC Enumclaw Campus
5	Maple Valley Post Office
6	Renton P&R
7	KC East Precinct South Headquarters
8	Enumclaw High School
9	Black Diamond City Hall
10	Downtown Renton Post Office
11	WSP District 2 Enumclaw Detatchment
12	Enumclaw City Hall
13	Enumclaw WIC Services
14	Maple Valley City Hall
15	Maple Valley P&R
16	Black Diamond Police Department
17	Black Diamond Post Office
18	Maple Valley Station 81
19	Renton Station 11
20	Maple Valley Town Square P&R
21	Enumclaw Library
22	St. Elizabeth Hospital
23	Renton City Municipal Garage P&R
24	Renton Historical Museum
25	Maple Valley Station 80
26	Enumclaw Post Office
27	New Life Church at Renton P&R
28	Enumclaw Police Department
29	Enumclaw Community Hospital
30	Renton Main Library
31	Maple Valley Police Department
32	Black Diamond Station 99

Comfort Stations

155	Chevron Gas
342	Renton Transit Center
373	Enumclaw Pool
400	Black Diamond PD/Courthouse
420	CJ's Bakery
638	Maplewood Golf Course
688	Jack in the Box

Associated maps: Renton Transit Center

Route 908 subcontracted service

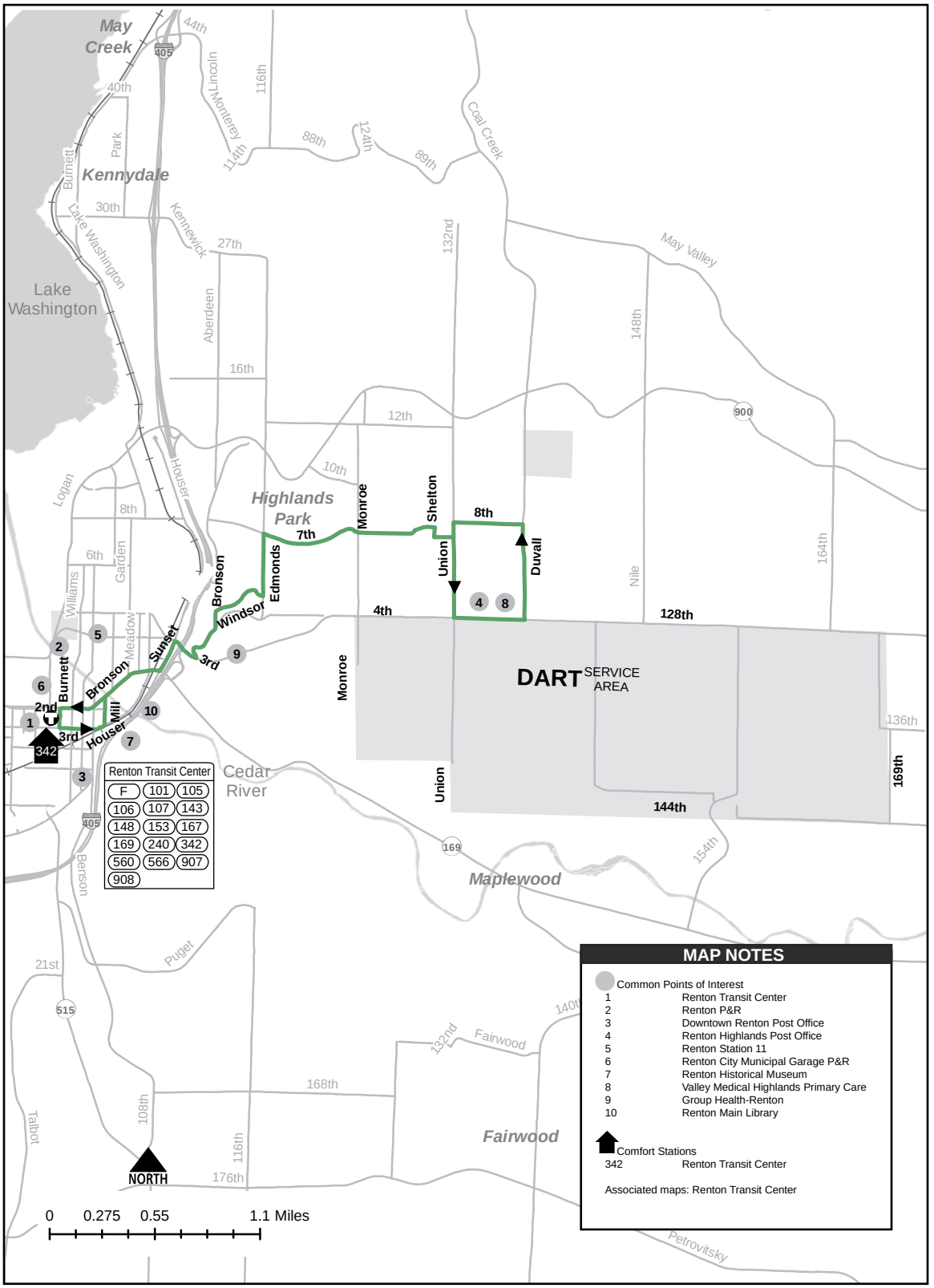

Route 910 subcontracted service

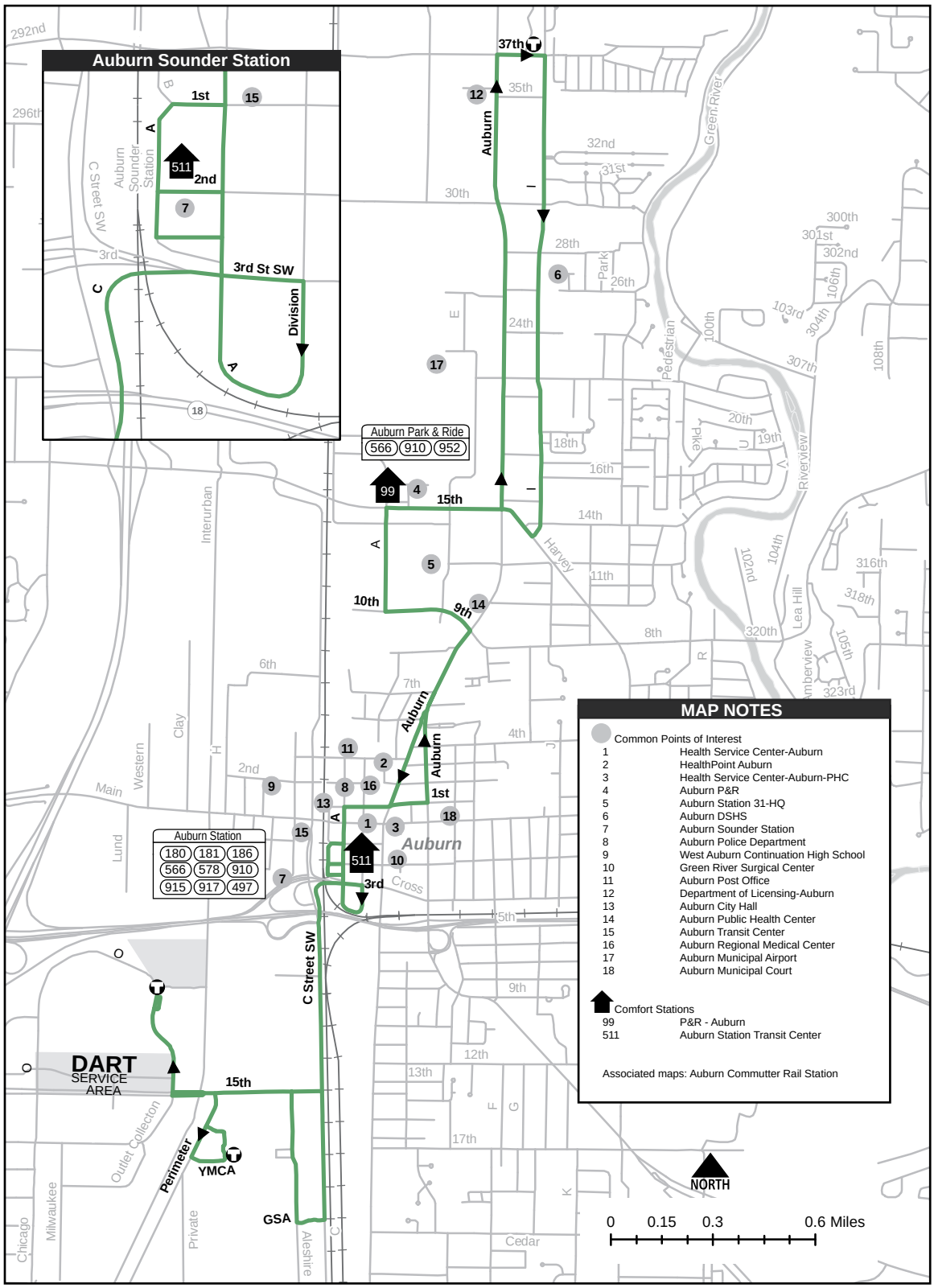

Route 913 subcontracted service

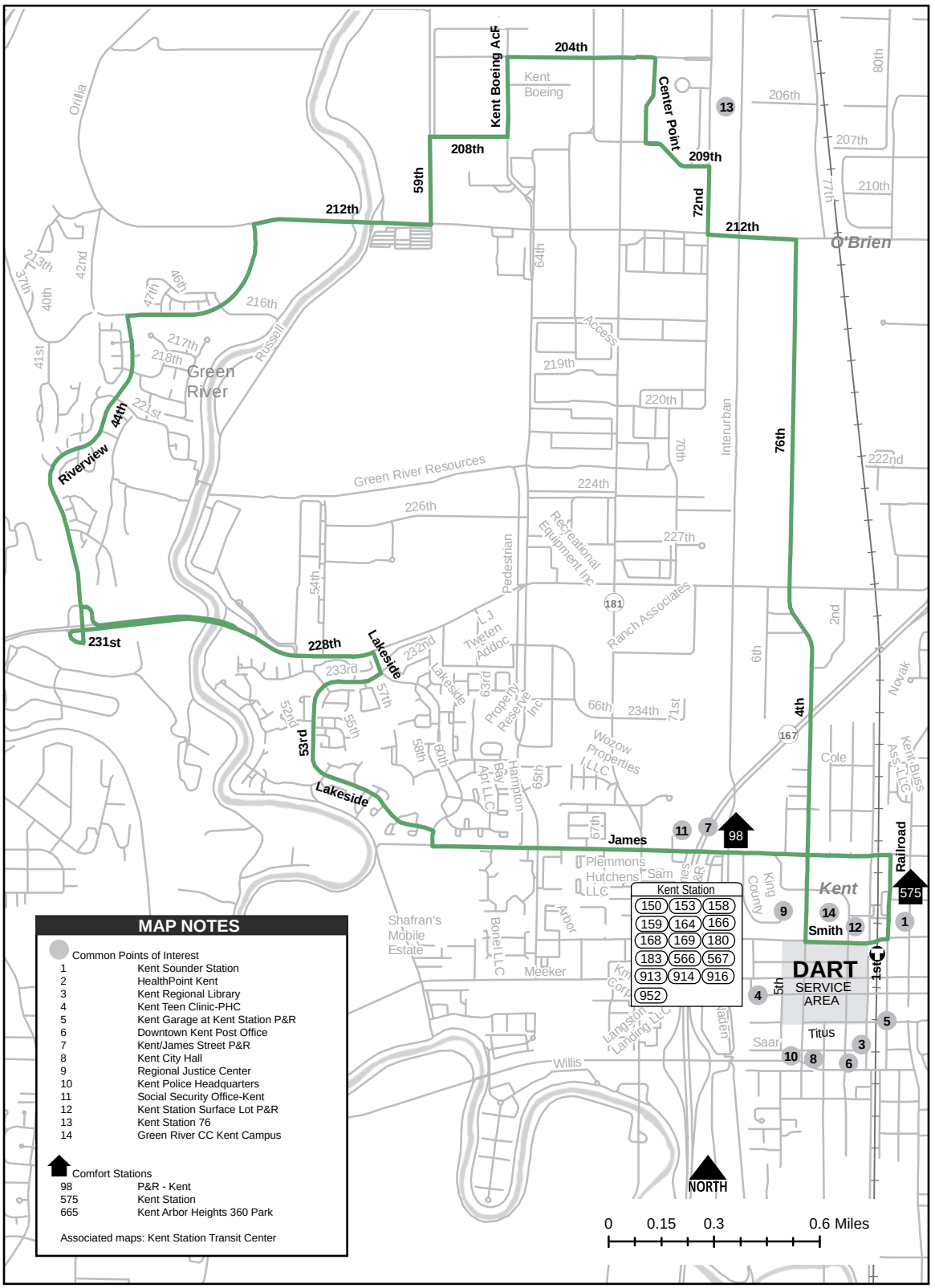

MAP NOTES

Common Points of Interest

1	Kent Sounder Station
2	HealthPoint Kent
3	Kent Regional Library
4	Kent Teen Clinic-PHC
5	Kent Garage at Kent Station P&R
6	Downtown Kent Post Office
7	Kent/James Street P&R
8	Kent City Hall
9	Regional Justice Center
10	Kent Police Headquarters
11	Social Security Office-Kent
12	Kent Station Surface Lot P&R
13	Kent Station 76
14	Green River CC Kent Campus

Comfort Stations

98	P&R - Kent
575	Kent Station
665	Kent Arbor Heights 360 Park

Associated maps: Kent Station Transit Center

Route 914 subcontracted service

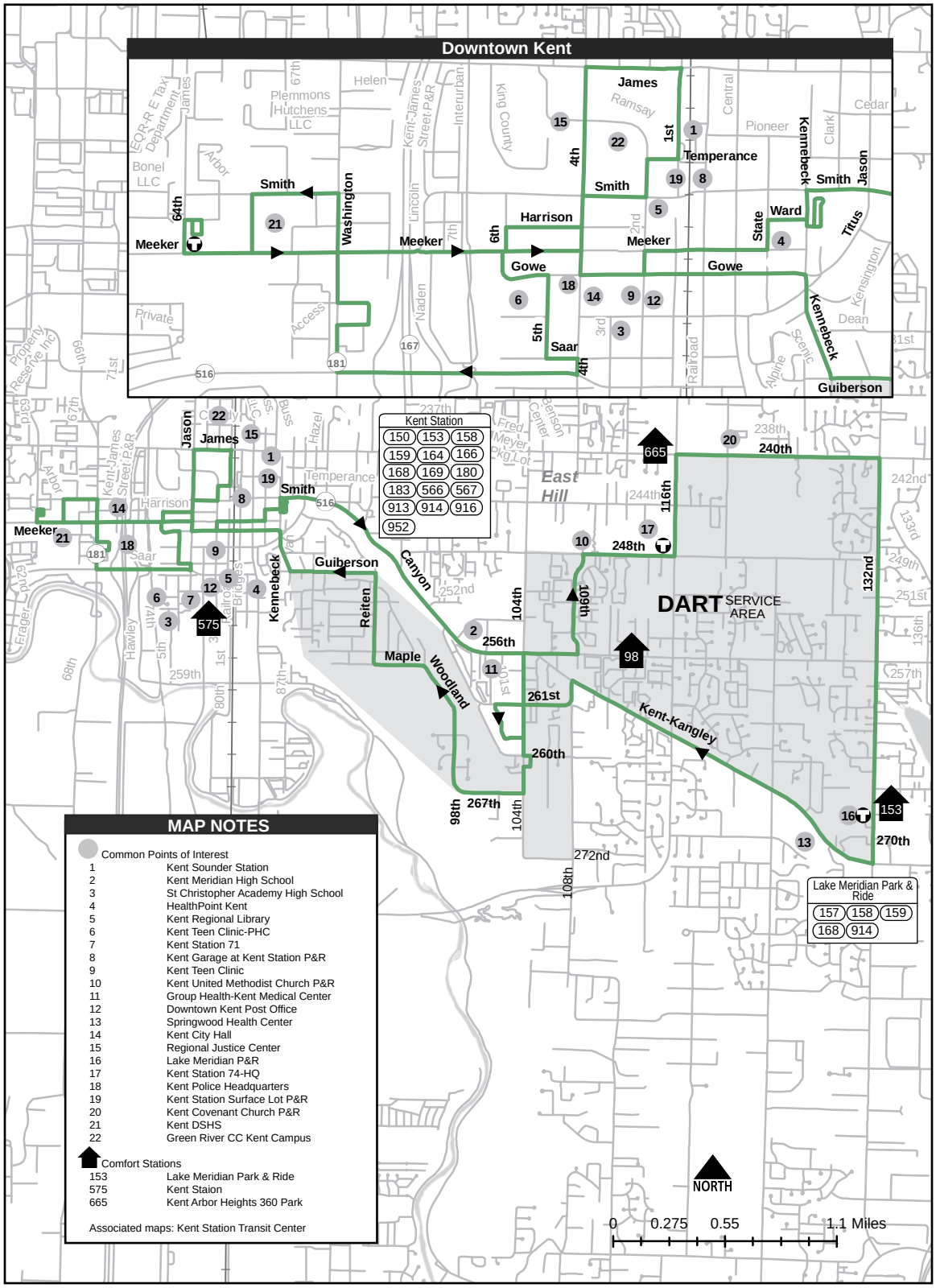

MAP NOTES

Common Points of Interest

1	Kent Sounder Station
2	Kent Meridian High School
3	St Christopher Academy High School
4	HealthPoint Kent
5	Kent Regional Library
6	Kent Teen Clinic-PHC
7	Kent Station 71
8	Kent Garage at Kent Station P&R
9	Kent Teen Clinic
10	Kent United Methodist Church P&R
11	Group Health-Kent Medical Center
12	Downtown Kent Post Office
13	Springwood Health Center
14	Kent City Hall
15	Regional Justice Center
16	Lake Meridian P&R
17	Kent Station 74-HQ
18	Kent Police Headquarters
19	Kent Station Surface Lot P&R
20	Kent Covenant Church P&R
21	Kent DSHS
22	Green River CC Kent Campus

Comfort Stations

153	Lake Meridian Park & Ride
575	Kent Staion
665	Kent Arbor Heights 360 Park

Associated maps: Kent Station Transit Center

Route 915 subcontracted service

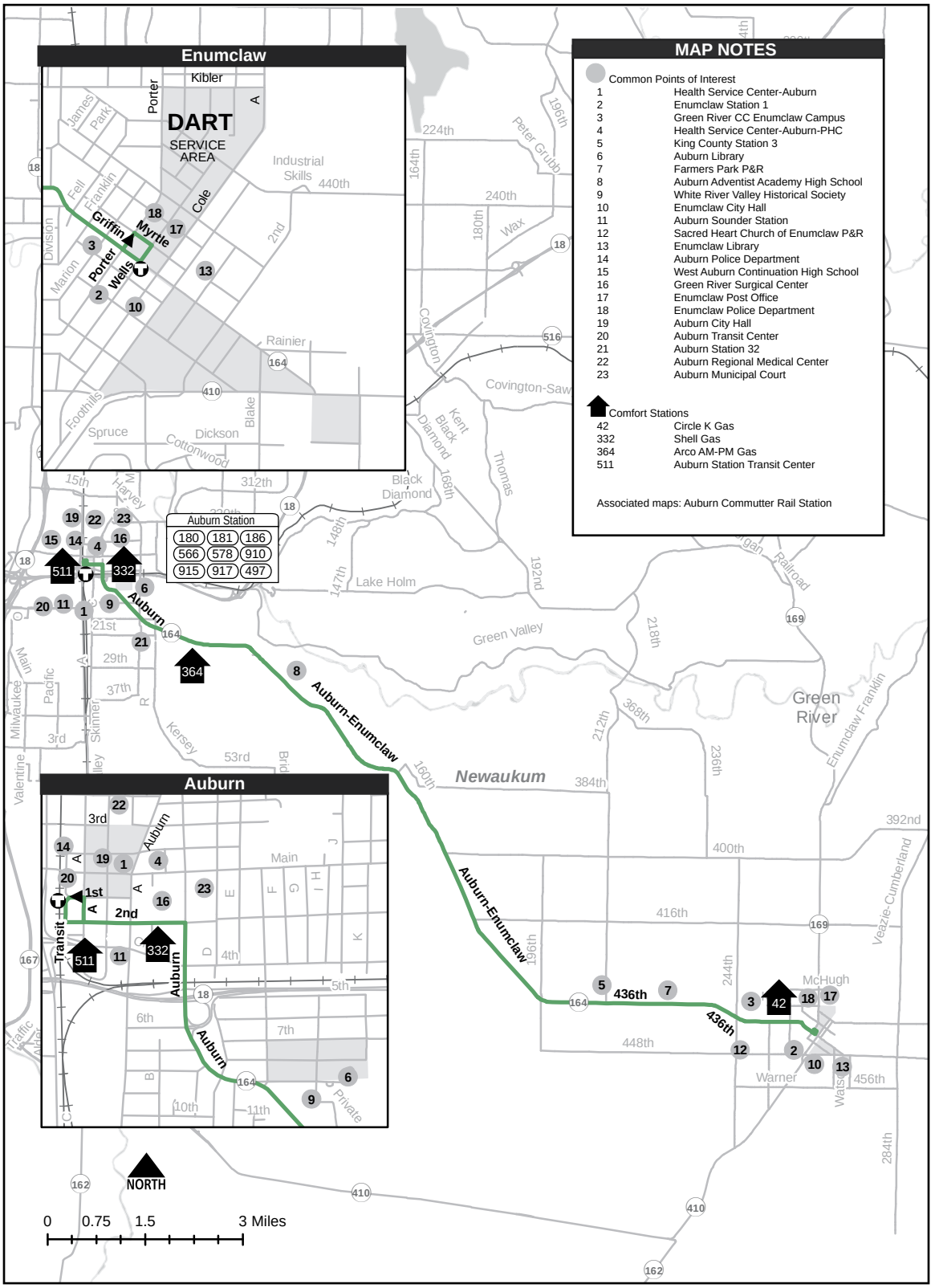

MAP NOTES

Common Points of Interest

1	Health Service Center-Auburn
2	Enumclaw Station 1
3	Green River CC Enumclaw Campus
4	Health Service Center-Auburn-PHC
5	King County Station 3
6	Auburn Library
7	Farmers Park P&R
8	Auburn Adventist Academy High School
9	White River Valley Historical Society
10	Enumclaw City Hall
11	Auburn Sounder Station
12	Sacred Heart Church of Enumclaw P&R
13	Enumclaw Library
14	Auburn Police Department
15	West Auburn Continuation High School
16	Green River Surgical Center
17	Enumclaw Post Office
18	Enumclaw Police Department
19	Auburn City Hall
20	Auburn Transit Center
21	Auburn Station 32
22	Auburn Regional Medical Center
23	Auburn Municipal Court

Comfort Stations

42	Circle K Gas
332	Shell Gas
364	Arco AM-PM Gas
511	Auburn Station Transit Center

Associated maps: Auburn Commutter Rail Station

Route 916 subcontracted service

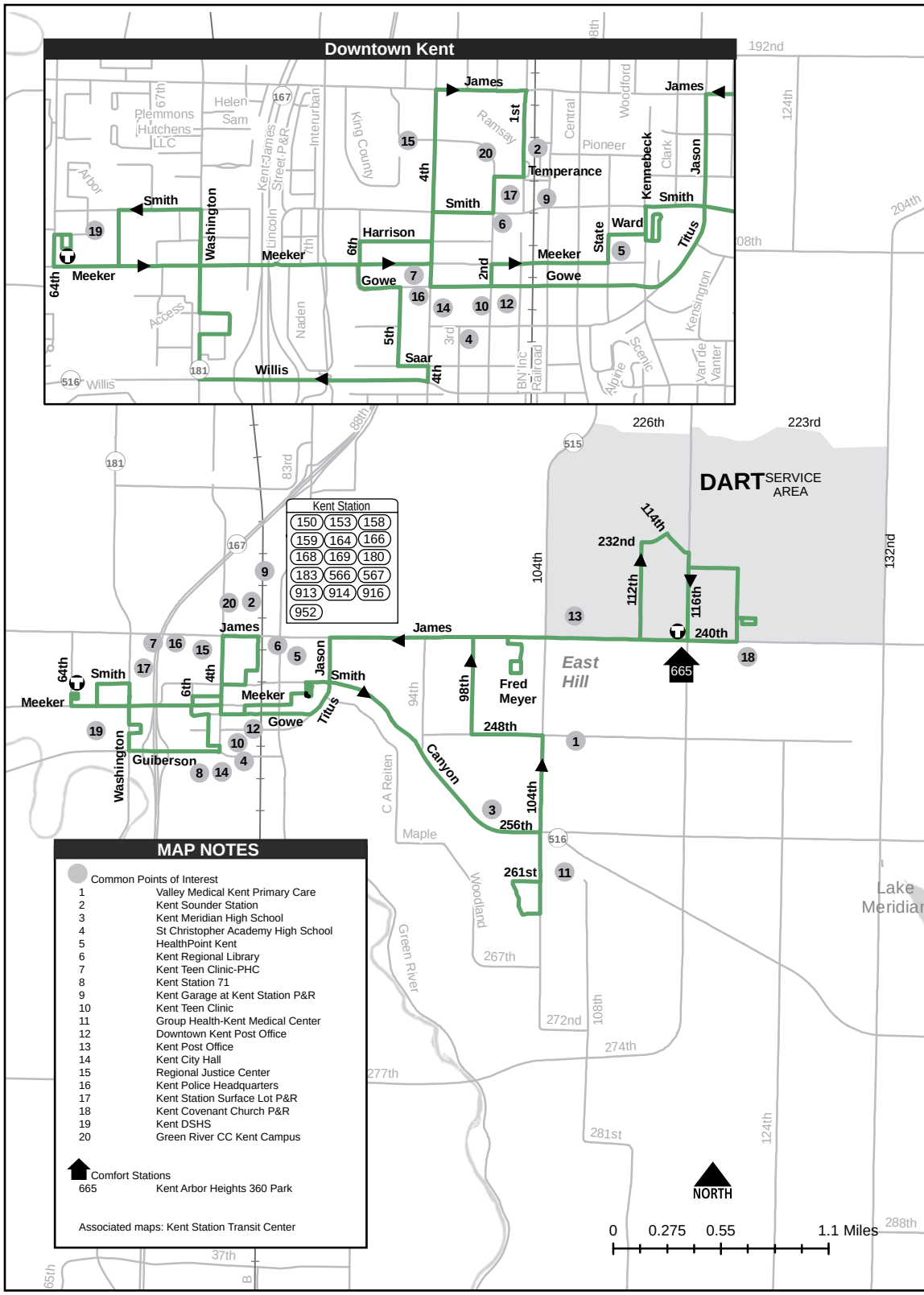

Route 917 subcontracted service

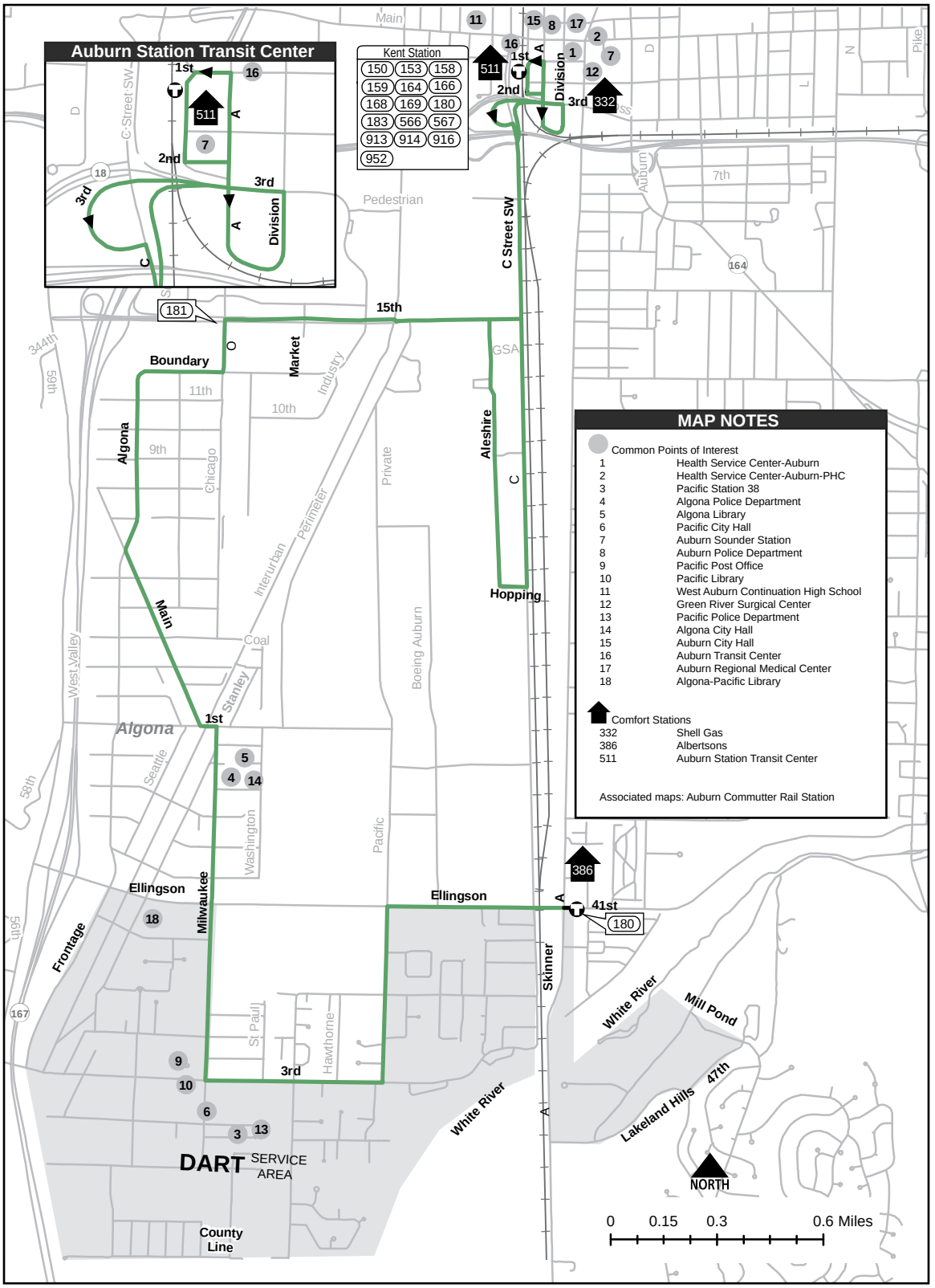

Route 930 subcontracted service

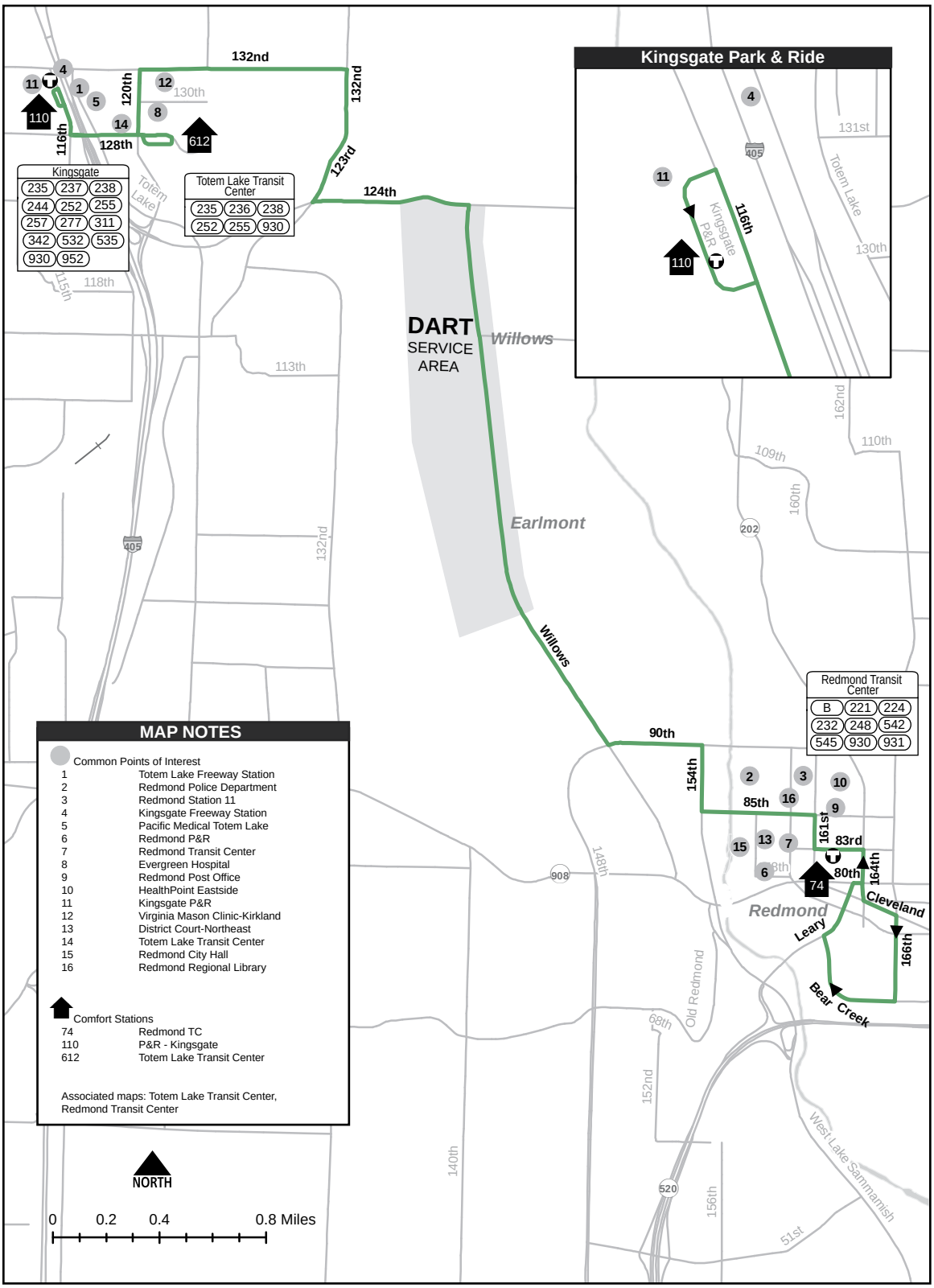

Route 931 subcontracted service

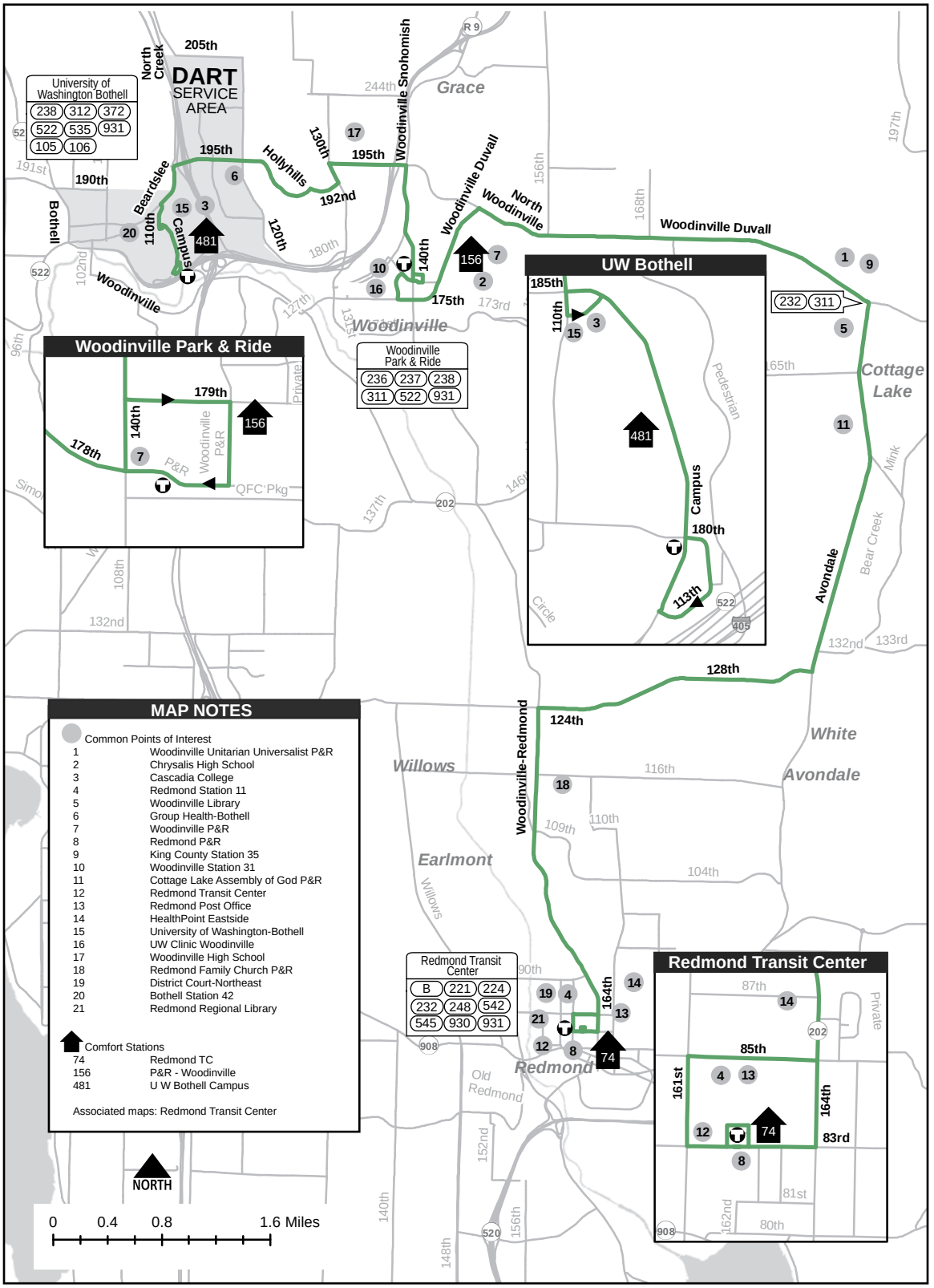

Route 952 northbound

Boeing Everett

From: Auburn Park & Ride

♦ 15 St NE
C 15 St NW
R enter N/B SR-167
C SR-167
R "SR-516/Willis St/ Des Moines" exit
C Willis St exit
R Willis St
L 4 Av S
C 4 Av N
R W Smith St
L Railroad Av N
L Kent Station Transit Center bus loop
2 Bay 3
C bus loop
R Railroad Av N
L E Pioneer St
L Central Av N
C 84 Av S
R enter N/B SR-167
R "I-405North/ Bellevue" exit
C N/B I-405
R "NE 30 St" Exit (#6)
2 Kennydale Freeway Stop
C enter N/B I-405
C I-405
R "112 Av SE" Exit (#9)
2 Newport Hills freeway stop
C enter N/B I-405
C I-405
R "SE 8 St" Exit(#12)
2 freeway stop
C ent N/B I-405
C I-405
R "NE 70 Pl" Exit (#17)
C "Transit Only" lane to NE 70 Pl freeway stop
C enter N/B I-405
C I-405 (move left to HOV lane)
L "NE 128 St" transit exit
2 NE 128 St freeway stop
C enter N/B I-405 HOV lane
C N/B HOV lane (move to right lane)
R "NE 160 St" Exit (#22)
C I-405 ramp N/B
C I-405
R "Bothell/Mill Creek/ SR-527" Exit (#26)
C Transit Only lane
2 Canyon Park P&R freeway bus stop
C Transit Only lane (merge to left lane)
C across "Bothell-Everett Hwy" to freeway entrance
C I-405 north
R "I-5 North/Vancouver BC" Exit
C N/B I-5
R "128 St SW/SR-96" Exit (#186)
L 128 St SW
C Airport Rd
L 94 St SW (first signal past 100 St SW)
R Perimeter Rd (at corner crosswalk)
L N-S lane to parking lot (1/5 mile past corner crosswalk and just past large bldg on left)
2 bus zone
R first lane parking lot exit
L Perimeter Rd
R Kasch Park Rd ("29th Av W")
L Airport Rd
C enter W/B SR-526 "Mukilteo"
R "Receiving" roadway
2 Gate E-72
C "Receiving" roadway
R perimeter rdwy
C 1.5 mi. past lot N-2, Gate E80
R BCA Supplier Management/Visitor Parking" rdwy (follow pathfinder)
S Gate E-77

When scheduled through Ash Way P&R
operate regular route
2 entrance N/B I-5
C N/B I-5 (stay in exit lane)
C 164 St SW (Exit #183)
L 164 St SW
R Ash Way
R 3rd entr Ash Way P&R (Bus-only)
C through P&R
2 Bay 3 (allow for transfer from ST 511)
C P&R to exit
L Ash Way
L 164 St SW
R enter N/B I-5 "North/Vancouver BC
C N/B I-5
C regular route

Stops northbound
- Auburn P&R
- Kent Commuter Rail Station (Bay 3)
- I-405/NE 30 St (Kennydale freeway station)
- I-405/112 Av SE (Newport Hills freeway station)
- 114 Av SE/SE 8 St (Wilburton P&R)
- I-405/NE 70 Pl (NE 70 Pl freeway station)
- I-405/NE 128 St (NE 128 St Freeway Stop)
- I-405/NE 160 St freeway station stop (Brickyard)
- I-405/Bothell-Mill Creek/ freeway station (Canyon Park)
- Airport Rd/100 St SW (Bomarc)
- 94 St SW/29 Av W (Bomarc)
- 94 St SW/Perimeter Rd
- Perimeter Rd/Gate E-68
- Gate E-72 parking lot
- Perimeter Rd/Lot N-3/ Gate E-84
- Perimeter Rd/Gate E-82
- Perimeter Rd /Lot N-8/ Gate E-88
- BCA Supplier Mgt Rd/ Gate E-77

To		Base	
Boeing Everett	06BC	South Base	04D9

Display dash sign "To Everett Boeing".

Route 952 southbound

Auburn Park & Ride

From: McCollum P&R (128 St SE/Dumas Rd)

♦ Layover zone
L Park Rd
L Dumas Rd
L 132 St SE
C 128 St SE
C 128 St SW
C Airport Rd
L 94 St SW (first signal past 100 St SW)
R Perimeter Rd (at corner crosswalk)
L N-S lane to parking lot (1/5 mile past corner crosswalk and just past large bldg on left)
2 bus zone
R first lane parking lot exit
L Perimeter Rd
R Kasch Park Rd ("29th Av W")
L Airport Rd
C enter W/B SR-526 "Mukilteo"
R "Receiving" rdwy
2 Gate E-72
C "Receiving" rdwy
R perimeter rdwy
C 1.5 mi. past lot N-2, Gate E80
R BCA Supplier Management/Visitor Parking" rdwy (follow pathfinder)
C under bridge through stop sign
2 Gate E-77 stop
L unnamed traffic signal
C enter Seaway Blvd
C enter E/B SR-526 "Everett"
C SR-526
R enter S/B I-5 "Seattle"
C I-5
C S/B I-5
R "I-405 South/Bellevue/ Renton" Exit (#182)
C I-405
R "Bothell/Mill Creek/ SR-527" Exit (#26)
C right exit lane then merge to center lane
C across "Bothell-Everett Hwy"
C entrance Bus Only freeway on ramp
2 Canyon Park P&R freeway bus stop
C freeway on ramp
C I-405
R "NE 160 St" Exit (#22)
2 NE 160 St freeway stop
C enter S/B I-405
C S/B I-405 (move left to HOV lane)
L "NE 128 St" transit exit
2 NE 128 St freeway stop
C S/B I-405 HOV lane (move right to regular lanes)
R Transit Only lane (just south of "NE 70 Pl" Exit #17)
2 NE 70 Pl freeway stop
C enter S/B I-405
C I-405
R "SE 8 St" Exit (#12)
2 freeway stop
C enter S/B I-405
C I-405
R '112 Av SE' Exit (#9)
2 Newport Hills freeway stop
C enter S/B I-405
C I-405
R "NE 30 St" Exit (#6)
2 Kennydale freeway stop
C enter S/B I-405
C I-405
R "SR-167 So/Kent/ Auburn" Exit(#2)
C SR-167
R "84 Av S/ Central Av N" exit
L 84 Av S
C Central Av N
R E Pioneer St
L Railroad Av N
2 Kent Station Transit Center Bay 9
C Railroad Av N
R W Smith St
L 4 Av N
C 4 Av S
R Willis St
L enter S/B SR-167
C SR-167
R "15 St NW" exit
L 15 St NW
L A St NE
R enter Auburn P&R
S

When scheduled through Ash Way P&R
operate regular route
2 S/B I-5
R "164 St SW" Exit #183
R 164 St SW
R Ash Way
R 3rd entr Ash Way P&R (Bus-only)
C through P&R
2 Bay 3 (allow for transfer from ST 511)
C through P&R to exit
L Ash Way
L 164 St SW
R enter S/B I-5 "Seattle"
C S/B I-5
C regular route

When scheduled to I-405/N 30 St Kennydale freeway station
operate regular route
2 Kennydale freeway station
S

Stops southbound
- Airport Rd/100 St SW (Bomarc)
- 94 St SW/29 Av W (Bomarc)
- 94 St SW/Perimeter Rd
- Perimeter Rd/Gate E-68
- Gate E-72 parking lot
- Perimeter Rd/Lot N-3/ Gate E-84
- Perimeter Rd/Gate E-82
- Perimeter Rd /Lot N-8/ Gate E-88
- BCA Supplier Mgt Rd/ Gate E-77
- I-405/Bothell-Mill Creek/ freeway station stop (Canyon Park)
- I-405/NE 160 St/freeway station stop (Brickyard)
- I-405/NE 128 St (NE 128 St Freeway stop)
- I-405/NE 70 Pl freeway station stop (Houghton)
- I-405/SE 8 St freeway station stop (Wilburton)
- I-405/112 Av SE freeway station stop (Newport)
- I-405/NE 30 St freeway station stop (Kennydale)
- Kent Commuter Rail Station (Bay 9)
- Auburn P&R

Awareness areas
Kent Rail Station

To		*Base*
Auburn	0478	South Base 04D9
Kennydale	0469	

Boeing - Everett

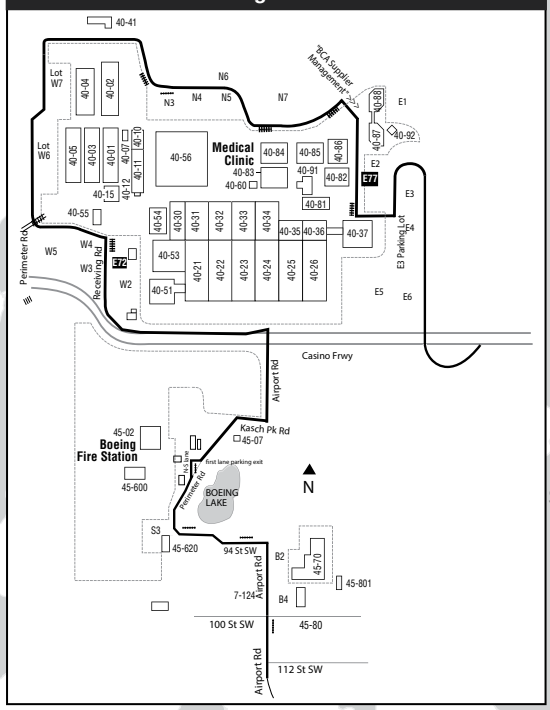

MAP NOTES

Common Points of Interest

1	Kent Sounder Station
2	Houghton P&R
3	Auburn P&R
4	Newport Hills P&R
5	Kennydale Freeway Station
6	Kingsgate P&R
7	Brickyard Road P&R
8	SR 908/Kirkland Way P&R
9	Wilburton P&R
10	Totem Lake Transit Center

Comfort Stations

99	P&R - Auburn
104	P&R - Houghton
110	P&R - Kingsgate
125	P&R - Wilburton
388	P&R - Canyon Park
620	P&R - Brickyard

For comfort stations in CBD, see CBD map in Associated maps list
Associated maps: CBD, Houghton Park & Ride, Kent Station Transit Center

NORTH

0 2 4 8 Miles

McCollum P&R

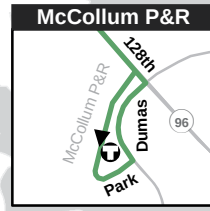

Auburn Park & Ride

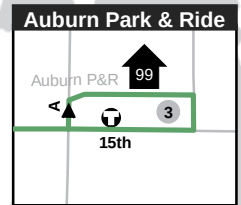

Kent Station Transit Center

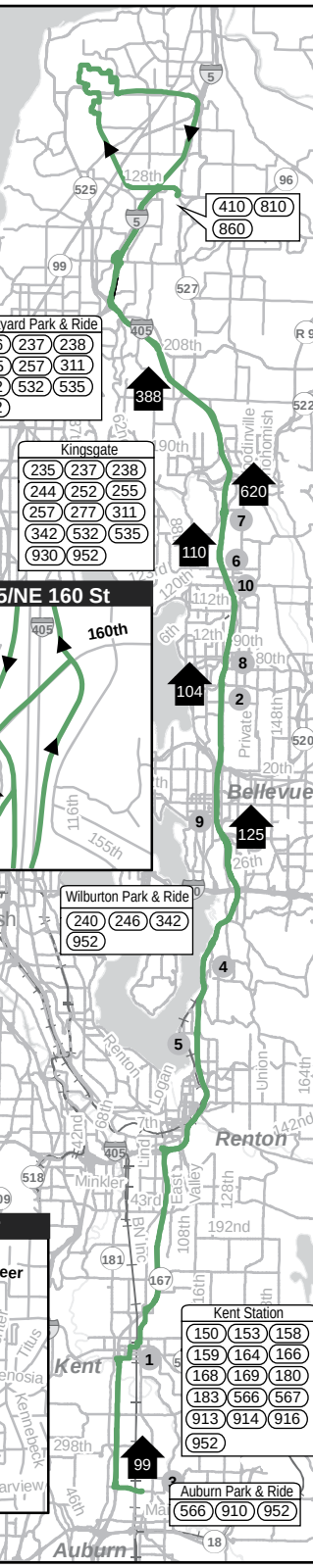

Haller Lake (1 Av NE/NE 140 St)

From: MLK Jr Way E/E Alder S (Powell Barnett Park)

♦ MLK Jr. Way E (fs E Alder St)
C MLK Jr Way
L E Madison St
R E John St
R 23 Av E
C Turner Way E
C 24 Av E
C E Montlake Pl E
C Montlake Blvd E
C Montlake Blvd NE (“ONLY” through lane)
L 25 Av NE
C 25 Av NE
C Ravenna Av NE
C enter Lake City Way NE (N/B) just beyond NE 92 St)
C Lake City Way
L 30 Av NE
L NE 125 St
C Roosevelt Way NE
C NE 130 St
R 3 Av NE

Slow order
20 mph or less on 3 Av NE between NE 130 St & NE 135 St

L NE 135 St
R 1 Av NE
2 NE 140 St

Express stops northbound (AM)
- MLK/fs E Alder St (Powell Barnett Park)
- MLK/ns E Union St (Grocery Outlet Store)
- MLK/ns E John St
- E Madison St/fs MLK
- 23 Av E/ fs E Republican St
- 23 Av E/fs E Aloha St
- 24 Av E/ns E Boyer St
- 24 Av E/ns E McGraw St
- Montlake Pl E/ns E Roanoke St
- Montlake Blvd E/ ns E Shelby St
- 25 Av NE/fs NE 55 St
- 25 Av NE/fs NE 65 St
- 25 Av NE/ns NE 80 St (University Prep)
- NE 135 St/ns 1 Av NE (Lakeside Middle)
- 1 Av NE/fs NE 140 St (Lakeside Upper)

Awareness areas
2800 Montlake Blvd

To		*Base*	
Haller Lake	00DA	Central Base	04D3
Central District	00D0		

Route 980

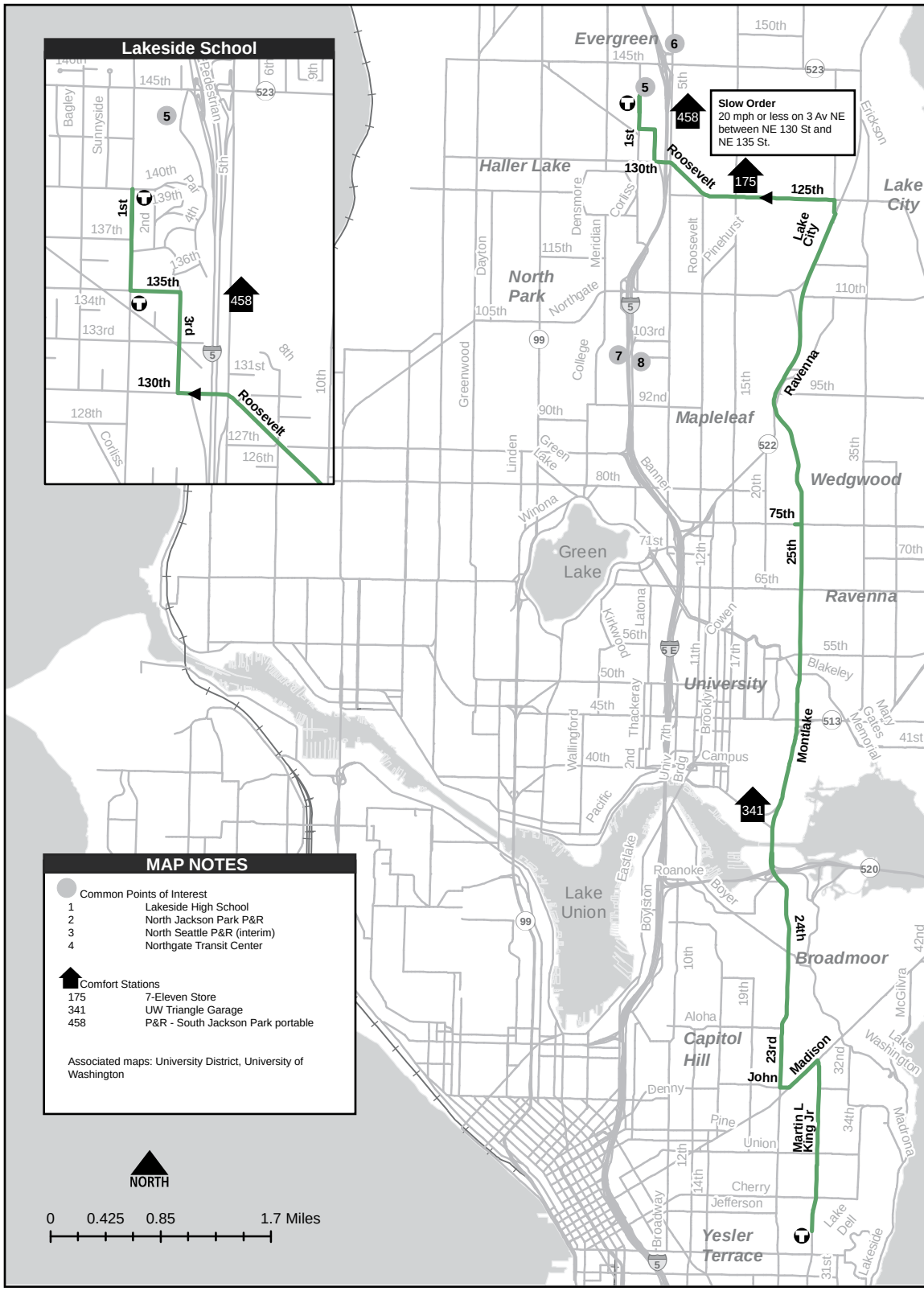

Lakeside School
Slow Order
20 mph or less on 3 Av NE between NE 130 St and NE 135 St.
Evergreen
Haller Lake
North Park
Lake City
Mapleleaf
Wedgwood
Ravenna
Green Lake
University
Lake Union
Broadmoor
Capitol Hill
Yesler Terrace
1st
3rd
130th
135th
125th
75th
25th
24th
23rd
John
Roosevelt
Lake City
Ravenna
Montlake
Madison
Martin L King Jr
458
175
341
MAP NOTES
Common Points of Interest
1 Lakeside High School
2 North Jackson Park P&R
3 North Seattle P&R (interim)
4 Northgate Transit Center
Comfort Stations
175 7-Eleven Store
341 UW Triangle Garage
458 P&R - South Jackson Park portable
Associated maps: University District, University of Washington
NORTH
0 0.425 0.85 1.7 Miles

Houghton Park & Ride

From: 1 Av NE/ NE 135 St

♦ NE 135 St
R 1 Av NE
R NE 145 St
R enter S/B I-5
C I-5
C “I-90 East/Airport Way/ Dearborn” Exit (#164)
C “I-90 East/Spokane” Exit
C I-90
R “77 Av SE” Exit (#7)
L 77 Av SE
R N Mercer Way
R 80 Av SE
L enter E/B I-90 (Buses/ Carpools)
C HOV lane
C HOV left lane (“Jct I-405/ Bellevue Way/Buses/ Carpools/exit only”)
L “Bellevue Way” exit
C Bellevue Way NE
R Northup Way
L 108 Av NE
L enter S Kirkland P&R
2 Stop
L Imagine Rd (exit rdwy)
L NE 38 Pl
R 108 Av NE
L Northup Way
L 116 Av NE
2 fs Houghton P&R exit rdwy Bay 1

Express stops eastbound (PM only)

- 1 Av NE\NE 135 St (Lakeside Middle)
- 1 Av NE\NE 140 St (Lakeside Upper)
- 80 Av SE\N Mercer Way (Mercer Island P&R E\B)
- S Bellevue P&R (N\B Stop)
- Bellevue Way NE\NE 10 St
- Bellevue Way NE\NE 26 St
- S Kirkland P&R
- Houghton P&R Bay 1

Awareness areas
10800 Northup Way

To		*Base*	
Houghton Park & Ride	00D4	Central Base	04D3

Route 981

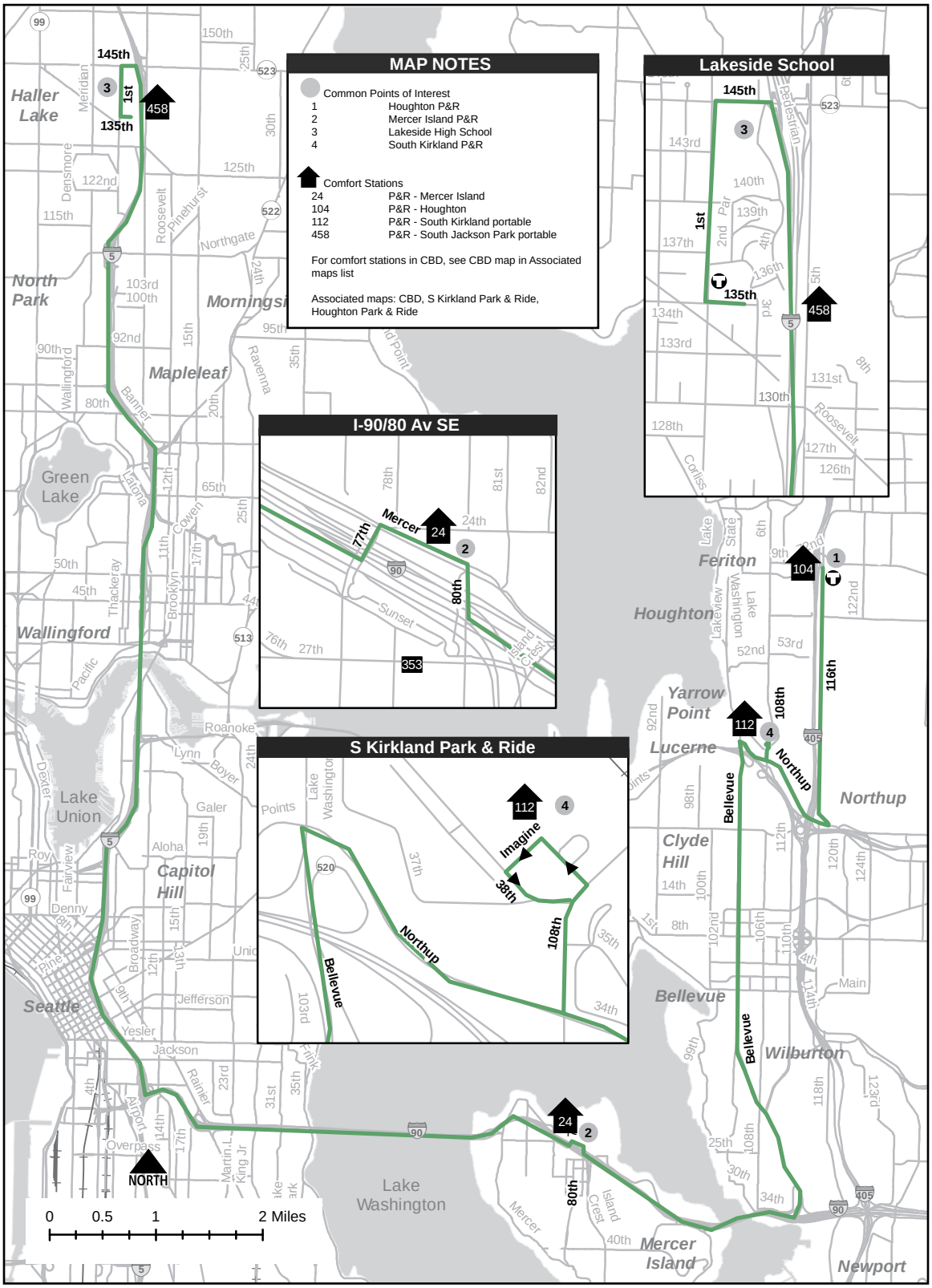
MAP NOTES
Common Points of Interest
1 Houghton P&R
2 Mercer Island P&R
3 Lakeside High School
4 South Kirkland P&R
Comfort Stations
24 P&R - Mercer Island
104 P&R - Houghton
112 P&R - South Kirkland portable
458 P&R - South Jackson Park portable
For comfort stations in CBD, see CBD map in Associated maps list
Associated maps: CBD, S Kirkland Park & Ride, Houghton Park & Ride
Lakeside School
I-90/80 Av SE
S Kirkland Park & Ride
Haller Lake
North Park
Morningside
Mapleleaf
Green Lake
Wallingford
Lake Union
Capitol Hill
Seattle
Lake Washington
Mercer Island
Newport
Feriton
Houghton
Yarrow Point
Lucerne
Northup
Clyde Hill
Bellevue
Wilburton
145th
135th
1st
458
77th
80th
Mercer
Sunset
Island Crest
353
Imagine
38th
108th
Northup
Bellevue
116th
104
112
24
NORTH
0 0.5 1 2 Miles

Lakeside School (Haller Lake)

From: Bear Creek Park and Ride

♦ Bear Creek P&R (East roadway)
R passenger pick-up
L 178 Pl NE
R NE 76 St
C entrance W/B SR-520
C SR-520
R "NE 40 ST" Exit/ NE 51 St Exit
C collector- distributor lanes
R "NE 40 St" Exit
L NE 40 St
R 156 Av NE
R entrance Overlake Transit Center
C through transit center
2 Bay 4
C through transit center counterclockwise loop
L 156 Av NE
L NE 40 St
L entry to W/B SR-520
C SR-520 (merge left to HOV lane)
L "Bus Only" exit to Clyde Hill/Yarrow Point freeway station
2 Clyde Hill/Yarrow Point freeway station
C SR-520 bus only lane
2 Evergreen Point freeway station
C SR-520
R "Montlake Blvd" Exit
C Montlake Blvd E
C Montlake Blvd NE
L 25 Av NE
2 NE 80 St stop (University Prep)
C Ravenna Av NE
C enter Lake City Way NE (N/B) (just beyond NE 92 St)
C Lake City Way NE
L 30 Av NE
L NE 125 St
C Roosevelt Way NE
C NE 130 St
R 3 Av NE

Slow order
20 mph or less on 3 Av NE between NE 130 St & NE 135 St

L NE 135 St
R 1 Av NE
2 NE 140 St Stop

Stops westbound (AM)
- Bear Creek Park & Ride
- Overlake Transit Center Bay 4
- SR 520 WB\92 Av NE (Yarrow Point freeway station)
- Evergreen Point freeway station W\B
- Montlake Blvd E\E Shelby St
- 25 Av NE\NE 80 St (University Prep)
- 1 Av NE\NE 135 St (Lakeside Middle)
- 1 Av NE\N 140 St (Lakeside Upper)

Bear Creek Park and Ride

From: 25 Av NE/NE 80 St

♦ 25 Av NE
C Ravenna Av NE
C Lake City Way NE (N/B) (just beyond NE 92 St)
L 30 Av NE
L NE 125 St
C Roosevelt Way NE
C NE 130 ST
R 3 Av NE

Slow order
20 mph or less on 3 Av NE between NE 130 St & NE 135 St

L NE 135 St
2 stop (transfer point for U-Prep students)
R 1 Av NE
R NE 145 St
R enter S/B I-5
C I-5
L "SR-520 East/ Bellevue/Kirkland" Exit (#168B)
C SR-520 (merge left after Montlake freeway station)
L "Bus Only" exit to Evergreen Point freeway station
2 Evergreen Point freeway station
C SR-520 HOV lane
L "Bus Only" exit to Clyde Hill/Yarrow Point freeway station
2 Clyde Hill/Yarrow Point freeway station
C SR-520 (merge right)
R "NE 40 St/NE 51St" Exit
2 E/B SR-520/NE 40 St freeway station
C across NE 40 St
C collector-distributor lanes
C SR-520
C Avondale Rd NE
R NE Union Hill Rd
R 178 Pl NE
L entrance Bear Creek P&R
C thru P&R (counterclockwise)
S

Stops eastbound (PM)
- 25 Av NE\NE 80 St (University Prep)
- 15 Av NE\NE 125 St
- 1 Av NE\NE 135 St (Lakeside Middle)
- 1 Av NE\N 140 St (Lakeside Upper)
- Montlake freeway station
- Evergreen Point freeway station E\B
- SR 520/92 Av NE (Yarrow Pt. freeway station EB)
- SR-520\NE 40 St E\B freeway station (Overlake Transit Center)
- Bear Creek Park & Ride

Awareness areas
2800 Montlake Blvd
5300 SR-520
6000 & SR 520
S 133 St & I-5 access ramp

To		*Base*	
Haller Lake	02E5	East Base	04D4
Bear Creek Park & Ride	02E3		

Route 982

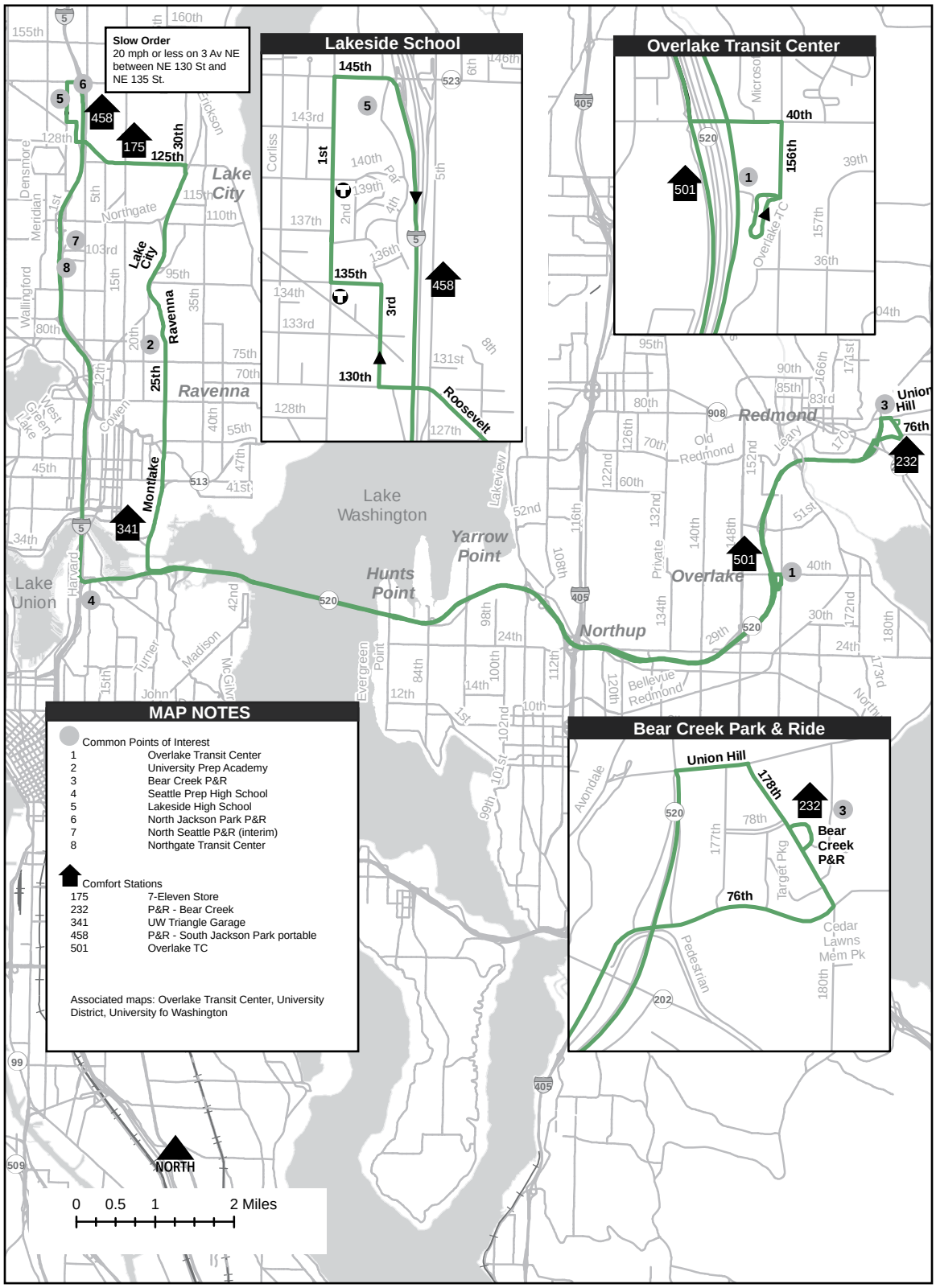
Slow Order
20 mph or less on 3 Av NE between NE 130 St and NE 135 St.
Lakeside School
Overlake Transit Center
Bear Creek Park & Ride
MAP NOTES
Common Points of Interest
1 Overlake Transit Center
2 University Prep Academy
3 Bear Creek P&R
4 Seattle Prep High School
5 Lakeside High School
6 North Jackson Park P&R
7 North Seattle P&R (interim)
8 Northgate Transit Center
Comfort Stations
175 7-Eleven Store
232 P&R - Bear Creek
341 UW Triangle Garage
458 P&R - South Jackson Park portable
501 Overlake TC
Associated maps: Overlake Transit Center, University District, University fo Washington
Lake City
Ravenna
Lake Washington
Yarrow Point
Hunts Point
Lake Union
Overlake
Northup
Redmond
Union Hill
Bear Creek P&R
NORTH
0 0.5 1 2 Miles

Seattle - PM only (5 Av S/S Jackson St)

From: 1 Av NE/NE 135 St

♦ NE 135 St
R 1 Av NE
R NE 145 St
R 15 Av NE
R Pinehurst Way NE
L Roosevelt Way NE
C Roosevelt Way NE
C Eastlake Av NE
C Eastlake Av E
L Harvard Av E
L E Roanoke St
C Delmar Dr E
C E Lynn St
R Boyer Av E
R 24 Av E
C Turner Way E
C 23 Av E
L E John St
L E Madison St
R M.L.King Jr Way SE
R S Jackson St
L 5 Av S
S Int'l District Station (5 Av S/S Jackson St)

After school activity bus. Make the following stops southbound

- 1 Av NE/NE 135 St (Lakeside Middle School)
- 1 Av NE/NE 140 St (Lakeside Upper School)
- Roosevelt Way NE/ NE 75 St
- Roosevelt Way NE/ NE 64 St
- Roosevelt Way NE/ ns NE 45 St
- E Roanoke St/10 Av E
- Boyer Av E/E 15 St
- 24 Av E/Boyer Av E
- 23 Av E/E Aloha St
- E Madison St/26 Av E
- MLK Jr Way/E John St
- MLK Jr Way/E Pine St
- MLK Jr Way/E Alder St
- S Jackson St/23 Av S
- S Jackson St/19 Av S
- 5 Av S/S Jackson St (IDS Entrance)

To		*Base*	
Seattle	0467	Central Base	04D3

Route 984

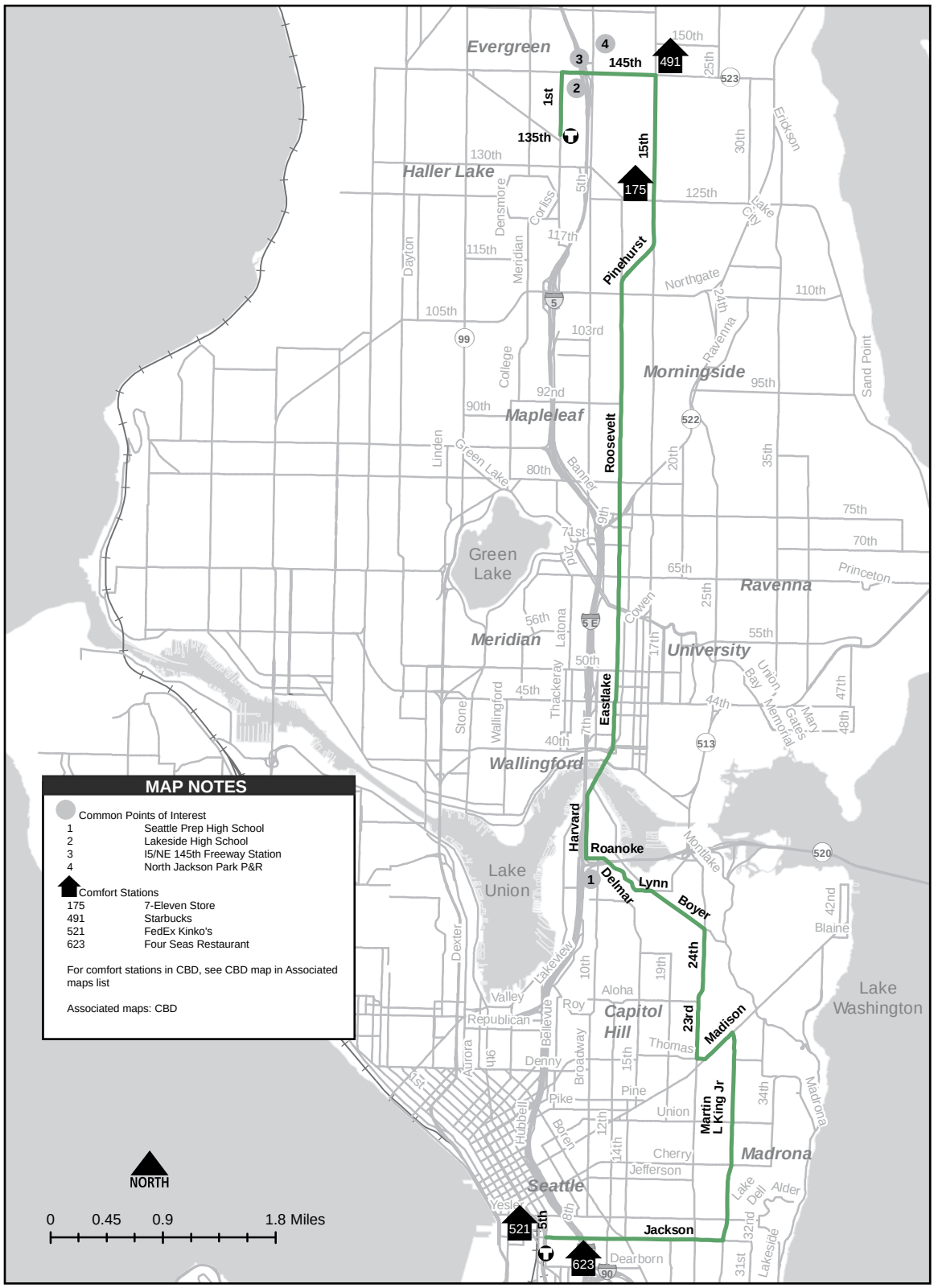
Evergreen
Haller Lake
Mapleleaf
Morningside
Green Lake
Ravenna
Meridian
University
Wallingford
Lake Union
Capitol Hill
Madrona
Seattle
Lake Washington
145th
135th
15th
1st
Pinehurst
Roosevelt
Eastlake
Harvard
Roanoke
Delmar
Lynn
Boyer
24th
23rd
Madison
Martin L King Jr
Jackson
491
175
521
623
MAP NOTES
Common Points of Interest
1 Seattle Prep High School
2 Lakeside High School
3 I5/NE 145th Freeway Station
4 North Jackson Park P&R
Comfort Stations
175 7-Eleven Store
491 Starbucks
521 FedEx Kinko's
623 Four Seas Restaurant
For comfort stations in CBD, see CBD map in Associated maps list
Associated maps: CBD
NORTH
0 0.45 0.9 1.8 Miles

Houghton Park & Ride

From: 25 Av NE/NE 80 St

♦ 25 Av NE
C Ravenna Av NE
C Lake City Way NE(N/B) (just beyond NE 92 St)
L 30 Av NE
L NE 125 St
C Roosevelt Way NE
C NE 130 ST
R 3 Av NE

Slow order
20 mph or less on 3 Av NE between NE 130 St & NE 135 St

L NE 135 St
2 stop (transfer point for U-Prep students)
R 1 Av NE
2 NE 140 St stop
R NE 145 St
R enter S/B I-5
C I-5
L "SR-520 East/ Bellevue/Kirkland" Exit (#168B)
C SR-520 (merge left after Montlake freeway station)
L "Bus Only" exit to Evergreen Point freeway station
2 Evergreen Point freeway station
C SR-520 HOV lane
L "Bus Only" exit to Clyde Hill/Yarrow Point freeway station
2 Clyde Hill/Yarrow Point freeway station
C SR-520 HOV lane
C "108 Ave NE" HOV exit
L 108 Av NE
L enter S Kirkland P&R
2 Stop
L Imagine Rd (exit rdwy)
L NE 38 Pl
R 108 Av NE
L Northup Way
L 116 Av NE
2 fs Houghton P&R exit rdwy Bay 1

Stops westbound (AM)
- Houghton P&R Bay 1
- S Kirkland P&R
- SR 520 WB\92 Av NE (Yarrow Point freeway station)
- Evergreen Point freeway station W\B
- Montlake Blvd E\ E Shelby St
- 25 Av NE/NE 80 St (University Prep)
- 1 Av NE\NE 135 St (Lakeside Middle)
- 1 Av NE\N 140 St (Lakeside Upper)

Lakeside School

From: 116 Av NE/Houghton P&R layover

♦ P&R layover
C Houghton P&R exit rdwy Bay 1
R 116 Av NE
L NE 70 Pl
C NE 72 Pl
C NE 68 St
L 108 Av NE
R enter S Kirkland P&R
2 Stop
L Imagine Rd (exit rdwy)
L NE 38th Pl
R 108 Av NE
R HOV entrance W/B SR-520
C SR-520 HOV lane
L "Bus Only" exit to Clyde Hill/Yarrow Point freeway station
2 Clyde Hill/Yarrow Point freeway station
C SR-520 bus only lane
2 Evergreen Point freeway station
C SR-520
R "Montlake Blvd" exit
C Montlake Blvd E
C Montlake Blvd NE
L 25 Av NE
2 NE 80 St stop
C Ravenna Av NE
C enter Lake City Way NE (N/B) (just beyond NE 92 St)
C Lake City Way NE
L 30 Av NE
L NE 125 St
C Roosevelt Way NE
C NE 130 St
R 3 Av NE

Slow order
20 mph or less on 3 Av NE between NE 130 St & NE 135 St

L NE 135 St
R 1 Av NE
2 NE 140 St stop

Stops eastbound (PM)
- 25 Av NE\NE 80 St (University Prep)
- 15 Av NE\NE 125 St
- 1 Av NE\NE 135 St (Lakeside Middle)
- 1 Av NE\N 140 St (Lakeside Upper)
- Montlake freeway station
- Evergreen Point freeway station EB
- SR 520/92 Av NE (Yarrow Point freeway station EB)
- S Kirkland P&R
- Houghton P&R Bay 1

Awareness areas
2800 Montlake Blvd
10800 Northup Way

To		*Base*	
Houghton Park & Ride	06B0	East Base	04D4
Haller Lake	06AE		

Route 986

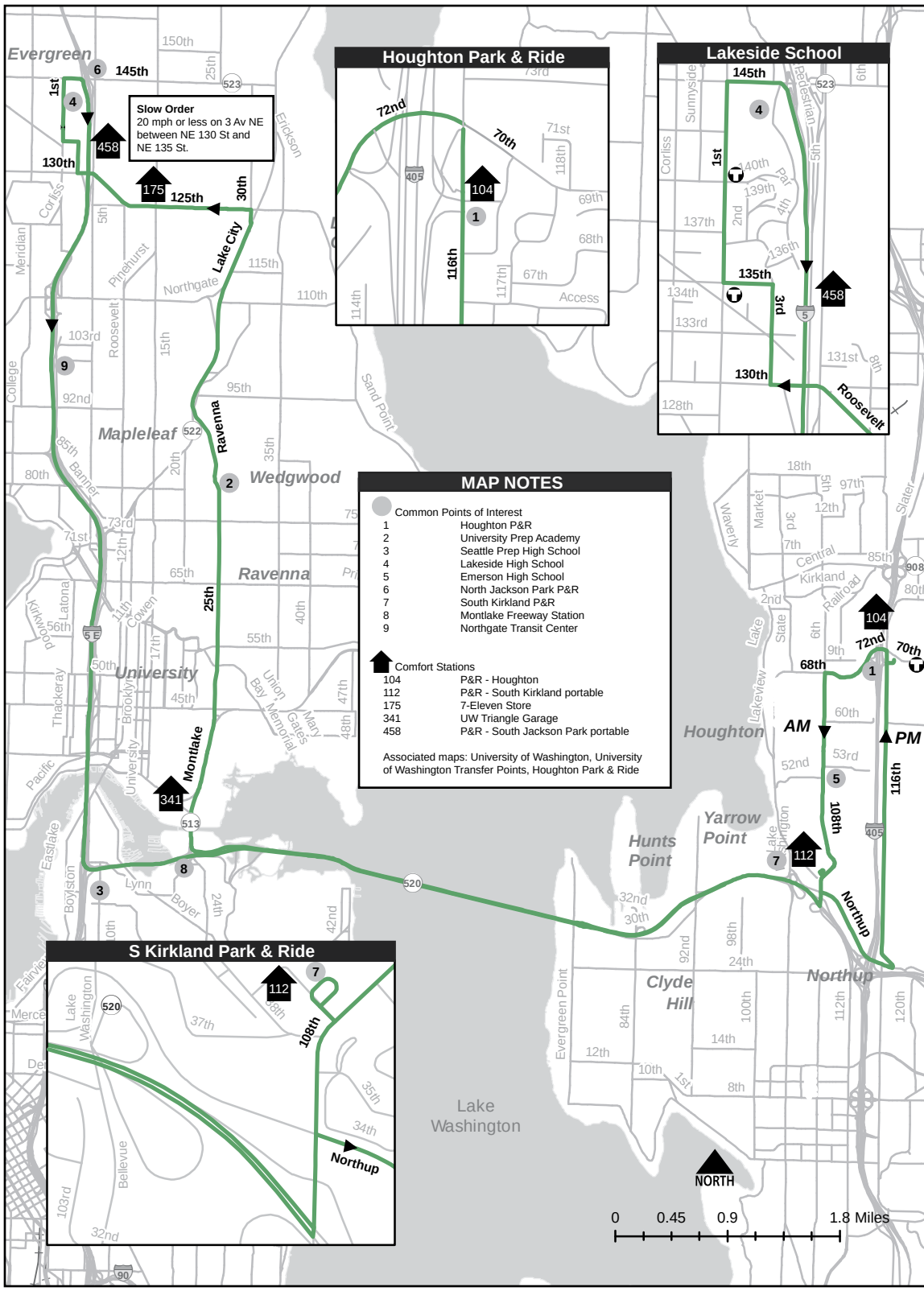
Houghton Park & Ride
Lakeside School
S Kirkland Park & Ride
Slow Order
20 mph or less on 3 Av NE between NE 130 St and NE 135 St.
MAP NOTES
Common Points of Interest
1 Houghton P&R
2 University Prep Academy
3 Seattle Prep High School
4 Lakeside High School
5 Emerson High School
6 North Jackson Park P&R
7 South Kirkland P&R
8 Montlake Freeway Station
9 Northgate Transit Center
Comfort Stations
104 P&R - Houghton
112 P&R - South Kirkland portable
175 7-Eleven Store
341 UW Triangle Garage
458 P&R - South Jackson Park portable
Associated maps: University of Washington, University of Washington Transfer Points, Houghton Park & Ride
Evergreen
Mapleleaf
Wedgwood
Ravenna
University
Houghton
Hunts Point
Yarrow Point
Clyde Hill
Northup
Lake Washington
AM
PM
NORTH
0 0.45 0.9 1.8 Miles

Lakeside School (Haller Lake)

From: Rainier Av S/S Henderson St

♦ S Henderson St
L Seward Pk Av S
L Wilson Av S
C 50 Av S
L S Genessee
R 38 Av S
C Mt Rainier Dr
L S McClellan St
R 31 Av S
L E Yesler Way
L 12 Av S
L Boren Ave
C Rainier Av S
R S Dearborn St
L enter N/B I-5
C I-5
R "Lake City Way NE/ Bothell" Exit (#171)
C Lake City Way NE
R NE 80 St
R 15 Av NE
L NE 75 St
L 25 Av NE
C Ravenna Av NE
C enter Lake City Way NE (N/B) (just beyond NE 92 St)
C Lake City Way NE
L 30 Av NE
L NE 125 St
C Roosevelt Way NE
C NE 130 St
R 3 Av NE

Slow order
20 mph or less on 3 Av NE between NE 130 St & NE 135 St

L NE 135 St
R 1 Av NE
S (NE 140 St)

Stops northbound (AM)
- Rainier Av S/ S Henderson St (E/B)
- Seward Pk Av S/ S Othello St
- Seward Pk Av S/ S Holly St
- Wilson Av S/ S Dawson St
- S Genesee St/48 Av S
- S Genesee St/39 Av S
- Mt Rainier Dr S/ S Ridgeway Pl
- S McClellan St/31 Av S
- 31 Av S/S Judkins St
- Yesler Way/29 Av
- Yesler Way/23 Av (Douglas Truth Library)
- Yesler Way/19 Av
- S Dearborn St/ Corwin Pl S
- 25 Av NE/NE 80 St (University Prep)
- 1 Av NE/NE 135 St (Lakeside Middle School)
- 1 Av NE/NE 140 St (Lakeside Upper School)

Rainier Beach

From: 1 Av NE/NE 135 St (Lakeside School)

♦ NE 135 St (wait for transfers from Rt 986)
R 1 Av NE
R NE 145 St
R enter S/B I-5
C I-5
C "I-90 East/Airport Way/ Dearborn St" Exit (#164)
R "Dearborn St" exit
L S Dearborn St
L Rainier Av S
C 14 Av S
R E Yesler Way
R 31 Av S
L S McClellan St
C Hunter Blvd S
C 38 Av S
L S Genessee St
R 50 Av S
C Wilson Av S
C Seward Pk Av S
R S Henderson St
S

Stops southbound (PM)
- 1 Av NE/NE 135 St (Lakeside Middle School)
- 1 Av NE/NE 140 St (Lakeside Upper School)
- S Dearborn St/ Corwin Pl S
- Yesler Way/20 Av S
- Yesler Way/23 Av S (Douglas Truth Library)
- Yesler Way/28 Av S
- 31 Av S/S Judkins St
- S McClellan St/31 Av S
- Mt Rainier Dr S/ S Ridgeway Pl
- S Genesee St/ Cascadia Av S
- S Genesee St/48 Av S
- Wilson Av S/ S Dawson St
- Seward Pk Av S/ S Holly St
- Seward Pk Av S/ S Othello St
- Rainier Av S/ S Henderson St (W/B)

To		*Base*	
Haller Lake	06B2	Central Base	04D3
Rainier Beach	06B4		

Route 987

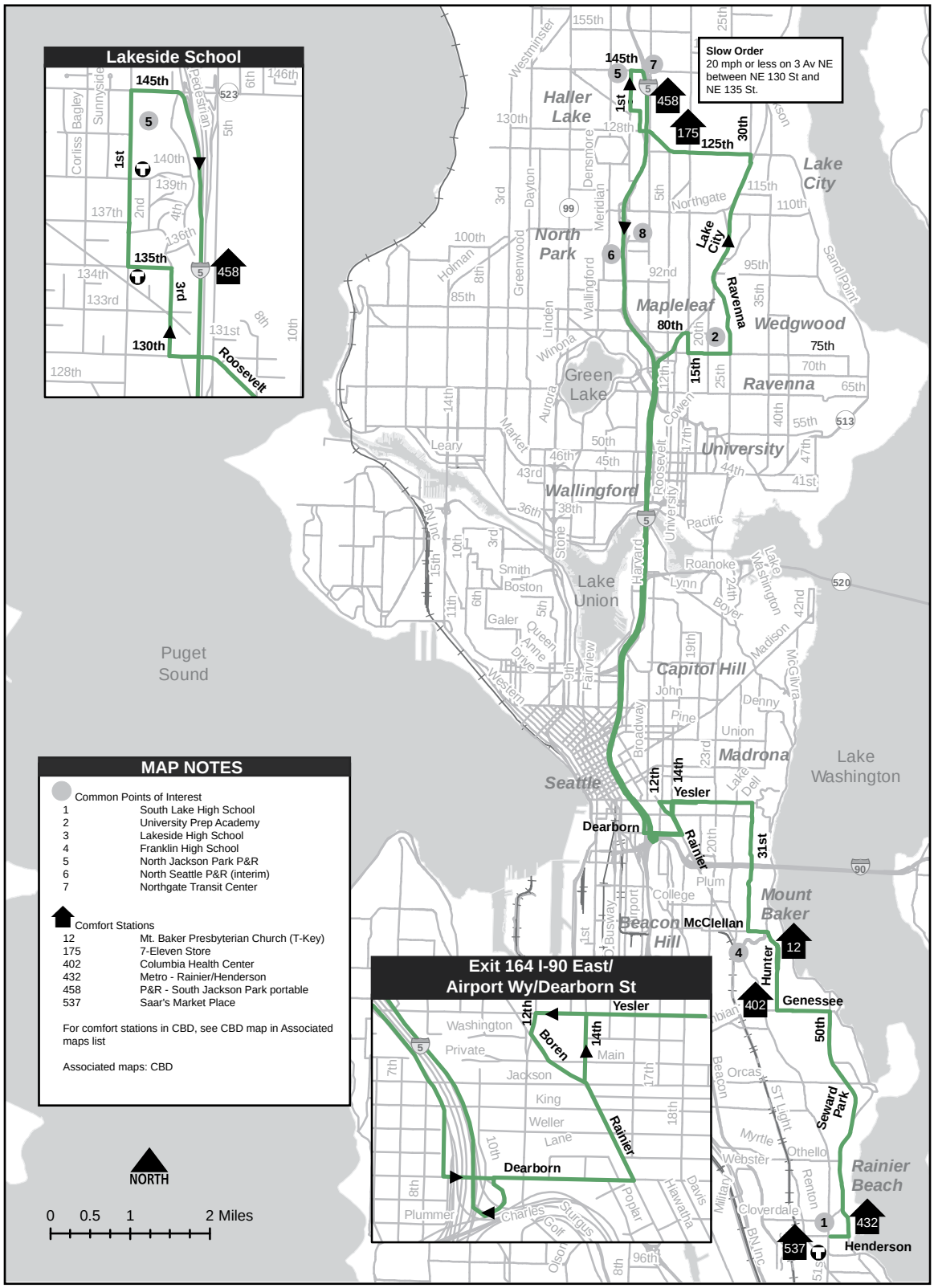
Lakeside School
145th
5
1st
140th
139th
137th
2nd
4th
136th
135th
134th
133rd
3rd
458
130th
131st
128th
Roosevelt
Slow Order
20 mph or less on 3 Av NE between NE 130 St and NE 135 St.
145th
7
5
1st
458
175
125th
30th
Haller Lake
Lake City
North Park
8
6
Mapleleaf
80th
2
Ravenna
Wedgwood
75th
Green Lake
15th
Ravenna
University
Wallingford
Lake Union
Capitol Hill
Madrona
Lake Washington
Seattle
12th
14th
Yesler
Dearborn
Rainier
31st
Mount Baker
McClellan
4
12
Hunter
402
Genessee
50th
Beacon Hill
Seward Park
Rainier Beach
Henderson
432
537
1
Puget Sound
Exit 164 I-90 East/
Airport Wy/Dearborn St
Yesler
12th
14th
Boren
Rainier
Dearborn
Washington
Private
Jackson
King
Weller
Lane
Main
Plummer
Charles
Sturgus
Golf
Poplar
Hiawatha
Davis
Orcas
Myrtle
Webster
Othello
Renton
Cloverdale
Beacon
Military
BN Inc
Lake Washington
Madison
McGilvra
Denny
Union
Pine
John
Broadway
Pacific
Roosevelt
University
Harvard
Stone
Fairview
Western
Dravo
Aurora
Linden
Winona
Greenwood
Holman
Dayton
Densmore
Meridian
Wallingford
Cowen
Northgate
Sand Point
Westminster
Leary
Market
Smith
Boston
Galer
Queen
Anne
Roanoke
Lynn
Boyer
Dell
Plum
College
Airport
Busway
Indian
Seward Park
Henderson
Cloverdale
Renton
Rainier Beach
NORTH
0 0.5 1 2 Miles
MAP NOTES
Common Points of Interest
1 South Lake High School
2 University Prep Academy
3 Lakeside High School
4 Franklin High School
5 North Jackson Park P&R
6 North Seattle P&R (interim)
7 Northgate Transit Center
Comfort Stations
12 Mt. Baker Presbyterian Church (T-Key)
175 7-Eleven Store
402 Columbia Health Center
432 Metro - Rainier/Henderson
458 P&R - South Jackson Park portable
537 Saar's Market Place
For comfort stations in CBD, see CBD map in Associated maps list
Associated maps: CBD

Haller Lake (Lakeside School)

From: 34 Av/E Pike St

♦ 34 Av
R E Denny Way
C Madrona Dr
L Lk Washington Blvd
C Lk Washington Blvd E
R McGilvra Blvd E
L E Madison St
R E John St
R 23 Av E
C Turner Way E
C 24 Av E
L Boyer Av E
L E Lynn St
C Delmar Dr E
C E Roanoke St
R Harvard Av E
L enter N/B I-5
C I-5
R "Lake City Way NE/ Bothell" Exit (#171)
C Lake City Way NE
R NE 80 St
R 15 Av NE
L NE 75 St
L 25 Av NE
C Ravenna Av NE
C enter Lake City Way NE (N/B) (just beyond NE 92 St)
C Lake City Way NE
L 30 Av NE
L NE 125 St
C Roosevelt Way NE
C NE 130 St
R 3 Av NE

Slow order
20 mph or less on 3 Av NE between NE 130 St & NE 135 St

L NE 135 St
R 1 Av NE
2 NE 140 St

Stops northbound (AM)
- 34 Av/E Pike St (Larkins Park)
- Maiden Lane/ E Denny Way
- McGilvra Blvd E/ Lk Washington Blvd E
- McGilvra Blvd E/ E Prospect St
- E Madison St/ E Garfield St
- E Madison St At Broadmoor Gate
- E Madison St/25 Av E
- 23 Av E/ E Republican St
- 23 Av E/E Aloha St
- E Howe St/Boyer Av E
- 16 Av E/Boyer Av E
- Harvard Av E/ E Roanoke St
- 25 Av NE/NE 80 St (University Prep)
- Lake City Way NE/ NE 116 St
- 1 Av NE/NE 135 St (Lakeside Middle School)
- 1 Av NE/NE 140 St (Lakeside Upper School)

Madrona

From: 1 Av NE/NE 135 St (Lakeside School)

♦ NE 135 St (wait for transfers from Rt 986)
R 1 Av NE
R NE 145 St
R enter S/B I-5
C I-5
R "Boylston Av/ Roanoke St" Exit (#168A)
C Boylston Av E
L E Roanoke St
C Delmar Dr E
C E Lynn St
R Boyer Av E
R 24 Av E
C Turner Way E
C 23 Av E
L E John St
L E Madison St
R McGilvra Blvd E
L Lk Washington Blvd E
C Lk Washington Blvd
R Madrona Dr
C E Denny Way
L 34 Av
S

Stops southbound (PM)
- 1 Av NE/NE 135 St (Lakeside Middle School)
- 1 Av NE/NE 140 St (Lakeside Upper School)
- 10 Av E/ fs E Roanoke St
- 16 Av E/Boyer Av E
- 24 Av E/Boyer Av E
- 23 Av E/E Aloha St
- 23 Av E/ E Republican St
- E Madison St/25 Av E
- E Madison St/ At Broadmoor Gate
- E Madison St/ E Garfield St
- McGilvra Blvd E/ E Prospect St
- McGilvra Blvd E/ Lk Wash Blvd E
- E Denny Way/ Maiden Lane
- 34 Av/E Pine St
- 34 Av/E Union St

To		Base	
Madrona	06B8	Central Base	04D3
Haller Lake	06B6		

Route 988

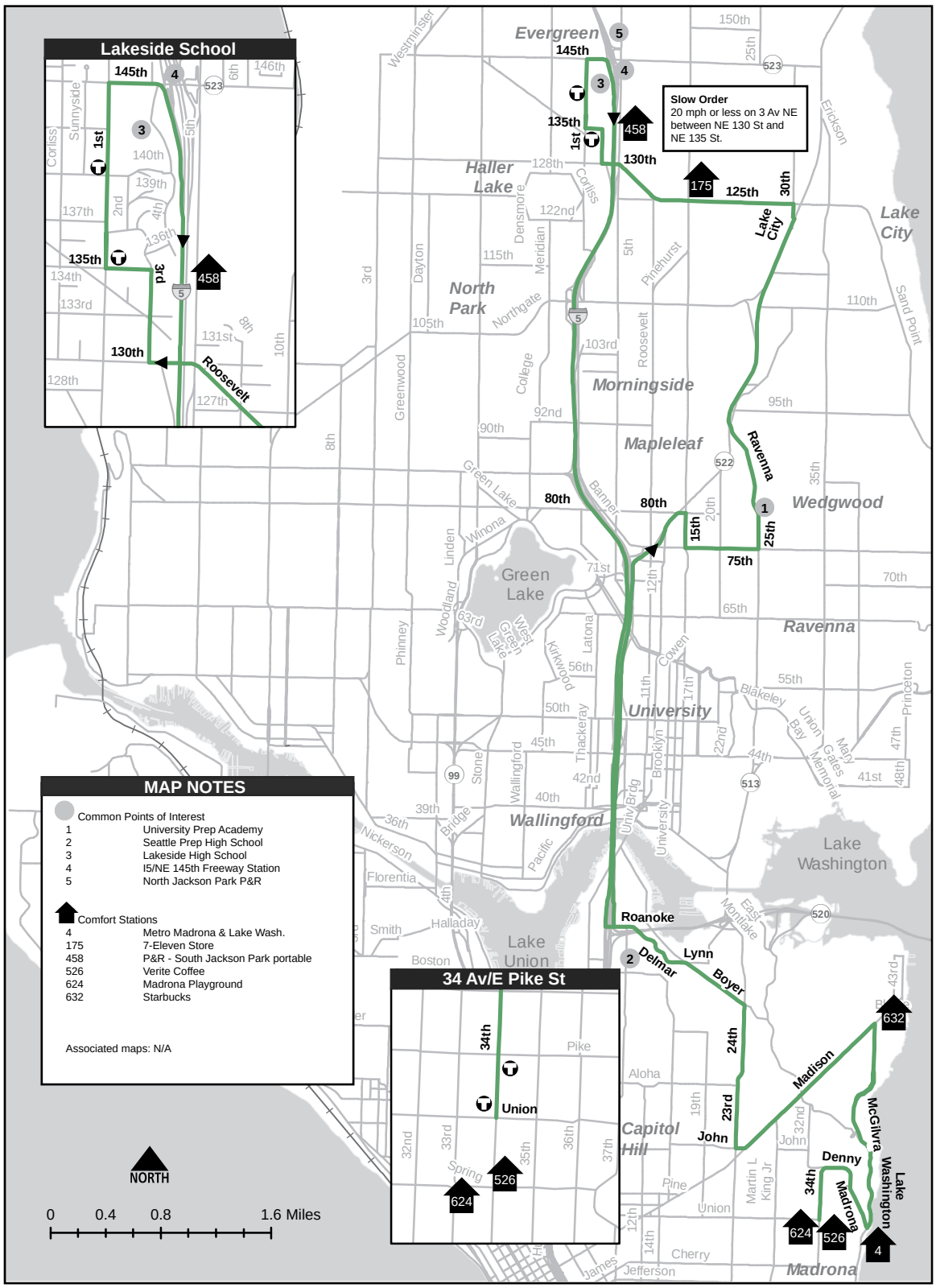

MAP NOTES

Common Points of Interest

1	University Prep Academy
2	Seattle Prep High School
3	Lakeside High School
4	I5/NE 145th Freeway Station
5	North Jackson Park P&R

Comfort Stations

4	Metro Madrona & Lake Wash.
175	7-Eleven Store
458	P&R - South Jackson Park portable
526	Verite Coffee
624	Madrona Playground
632	Starbucks

Associated maps: N/A

Haller Lake (Lakeside School)

From: Eastgate P&R layover A

♦ Eastgate P&R layover A
C through bus loop to bay 2
R 140 Av SE
R SE 32 Pl
R 142 Pl SE
L SE 36 St
R 146 Av SE
R SE Allen Rd
R SE Newport Way
L Factoria Blvd SE
R Coal Creek Pkwy SE
R enter N/B I-405
C I-405
R "I-90 West/Seattle" Exit (#11)
C enter W/B I-90
C I-90
R "Island Crest Way" Exit (#7)
C N Mercer Way
C enter W/B I-90
C I-90
R "I-5 Vancouver" Exit (#2C)
C I-5
R "Lake City Way NE/ Bothell" Exit (#171)
C Lake City Way NE
R NE 80 St
R 15 Av NE
L NE 75 St
L 25 Av NE
C Ravenna Av NE
C enter Lake City Way NE (N/B) (just beyond NE 92 St)
L Lake City Way NE
L 30 Av NE
L NE 125 St
C Roosevelt Way NE
C NE 130 St
R 3 Av NE

Slow order
20 mph or less on 3 Av NE between NE 130 St & NE 135 St

L NE 135 St
R 1 Av NE
2 NE 140 St stop

Express stops westbound (AM)
- Eastgate P&R Bay 2
- SE Allen Rd/ SE Newport Way
- Factoria Blvd SE/ Coal Creek Pkwy SE
- Mercer Island P&R W\B (80 Av SE/N Mercer Way)
- 25 Av NE/NE 80 St (University Prep)
- 1 Av NE/NE 135 St (Lakeside Middle)
- 1 Av NE/N 140 St (Lakeside Upper)

Factoria Blvd SE/ SE Coal Creek Pkwy SE

From: Haller Lake (Lakeside School)

♦ NE 135 St
R 1 Av NE
R NE 145 St
R enter S/B I-5
C I-5
C "I-90 East/Airport Way/ Dearborn" Exit (#164)
C "I-90 East/ Spokane" Exit
C I-90
R "77 Av SE" Exit (#7)
L 77 Av SE
R N Mercer Way
R 80 Av SE
L enter E/B I-90 ("Buses/ Carpools")
C Express Lanes
R "I-90 East/Issaquah/ Spokane" exit
C I-90 (stay in HOV lane)
L "142 Pl SE" HOV exit
L 142 Pl SE
L SE 32 Pl
L 140 Av SE
C through bus loop to Bay 1
C through bus loop exit
R 140 Av SE
R SE 32 St
R 142 Pl SE
L SE 36 St
R 146 Av SE
R SE Allen Rd
R SE Newport Way
L Factoria Blvd SE
S Coal Creek Pkwy SE

Express stops eastbound (PM)
- 1 Av NE/NE 135 St (Lakeside Middle)
- 1 Av NE/N 140 St (Lakeside Upper)
- 80 Av SE/N Mercer Way (Mercer Island P&R E/B)
- Eastgate P&R Bay 1
- SE Allen Rd/ SE Newport Way
- Factoria Blvd SE/ Coal Creek Pkwy SE

Express lanes advisory
Never enter express lanes if signage is blank or closed

To		Base	
Haller Lake	06BA	East Base	04D4
Factoria	0108		

Route 989

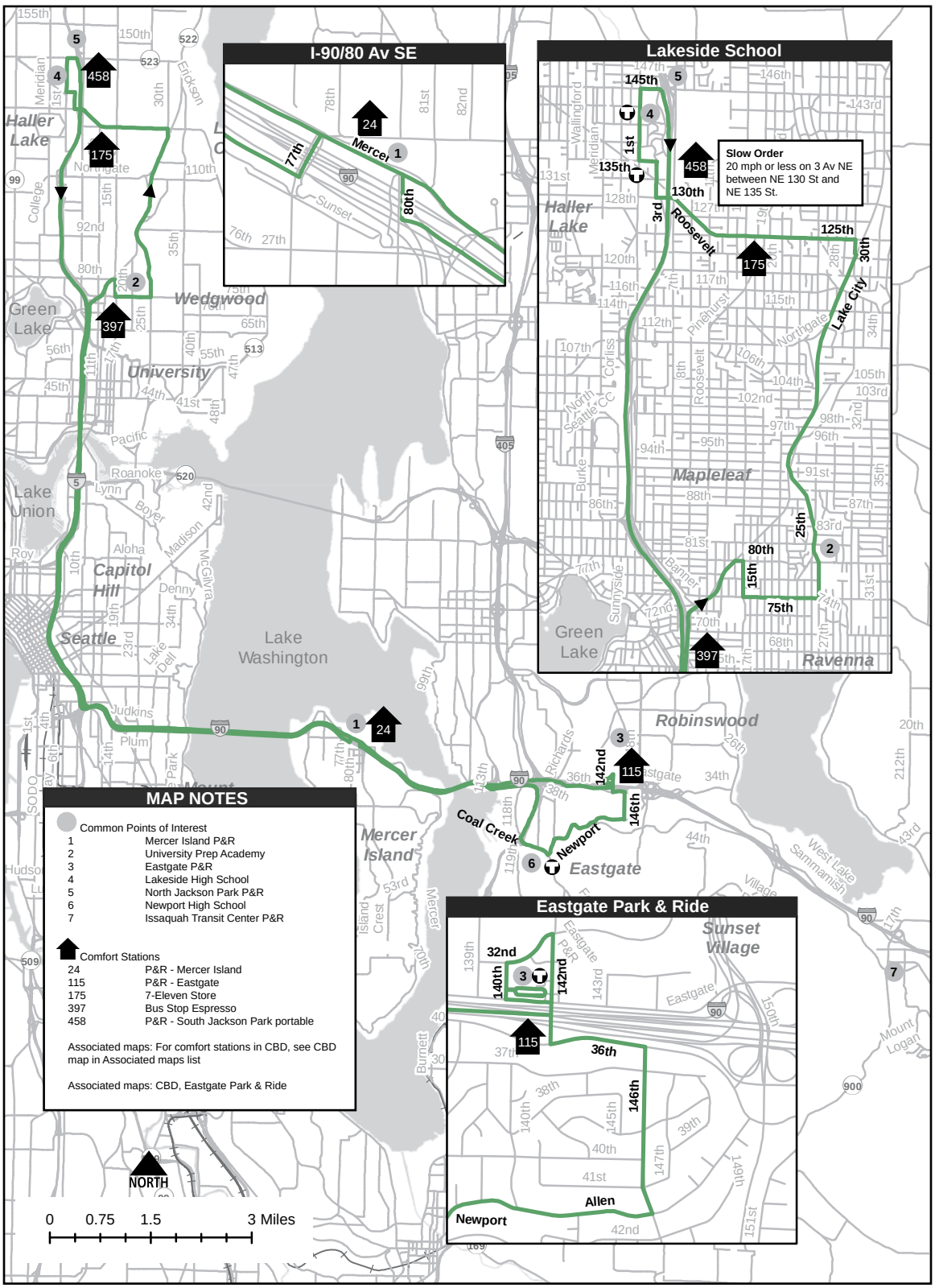

MAP NOTES

Common Points of Interest

1	Mercer Island P&R
2	University Prep Academy
3	Eastgate P&R
4	Lakeside High School
5	North Jackson Park P&R
6	Newport High School
7	Issaquah Transit Center P&R

Comfort Stations

24	P&R - Mercer Island
115	P&R - Eastgate
175	7-Eleven Store
397	Bus Stop Espresso
458	P&R - South Jackson Park portable

Associated maps: For comfort stations in CBD, see CBD map in Associated maps list

Associated maps: CBD, Eastgate Park & Ride

Haller Lake (Lakeside School)

From: Overlake Transit Center Bay 4

AM TRIP

♦ Overlake Transit Center Bay 4
L 156 Av NE
L NE 40 St
L enter W/B SR-520
C Collector distributor
C enter W/B SR-520
C SR-520
R "I-5 North/Vancouver BC/ Roanoke St" exit
C I-5
R "Northgate Way/ 1 Av NE" exit (#173)
R 1 Av NE
L NE 100 St
L enter Northgate Transit Center (Bay 1)
L NE 103 St
R 1 Av NE
L First entr N/B I-5
C "NE 130 St/Roosevelt Way" exit (#174
C 5 Av NE
L NE 130 St
R 3 Av NE

Slow order
20 mph or less on 3 Av NE between NE 130 St & NE 135 St

L NE 135 St
R 1 Av NE
S (NE 140 St Stop)

Stops westbound (AM)
- Overlake Transit Center Bay 4
- SR-520/NE 40 St freeway station
- SR-520/NE 92 Av NE (Yarrow Point freeway station)
- Evergreen Point freeway station
- Montlake freeway station
- Northgate Transit Center
- 1 Av NE/NE 135 St (Lakeside Middle)
- 1 Av NE/N 140 St (Lakeside Upper)

Overlake Transit Center

From: 1 Av NE/ NE 140 St

PM TRIP

♦ NE 135 St
R 1 Av NE
R NE 145 St
R enter S/B I-5
C I-5
R "Northgate Way/ 1 Av NE" exit # 173
C E/B "NE Northgate Way" exit
R N Northgate Way
R 1 Av NE
L NE 103 St
R enter Northgate Transit Center
2 Bay 4
L NE 100 St
R 5 Av NE
L Banner Way NE
C NE 75 St
R 9 Av VE
C enter to S/B I-5
C I-5
L "SR-520 East/Bellevue/ Kirkland" Exit (#168B)
C SR-520

Slow order
Deacclerate to 35 mph or less before the Yarrow Point Transit Only exit lane

R "NE 40 St/ NE 51st St" Exit
S (E/B SR-520/NE 40 St freeway station Stop)

Stops eastbound (PM)
- 1 Av NE/NE 135 St (Lakeside Middle)
- 1 Av NE/N 140 St (Lakeside Upper)
- Northgate Transit Center
- Montlake freeway station
- Evergreen Point freeway station
- SR-520/NE 92 Av NE (Yarrow Point freeway station)
- SR-520/NE 40 St freeway station

To		*Base*	
Haller Lake	0122	Bellevue Base	04D2
Overlake Transit Center	0120		

Route 992

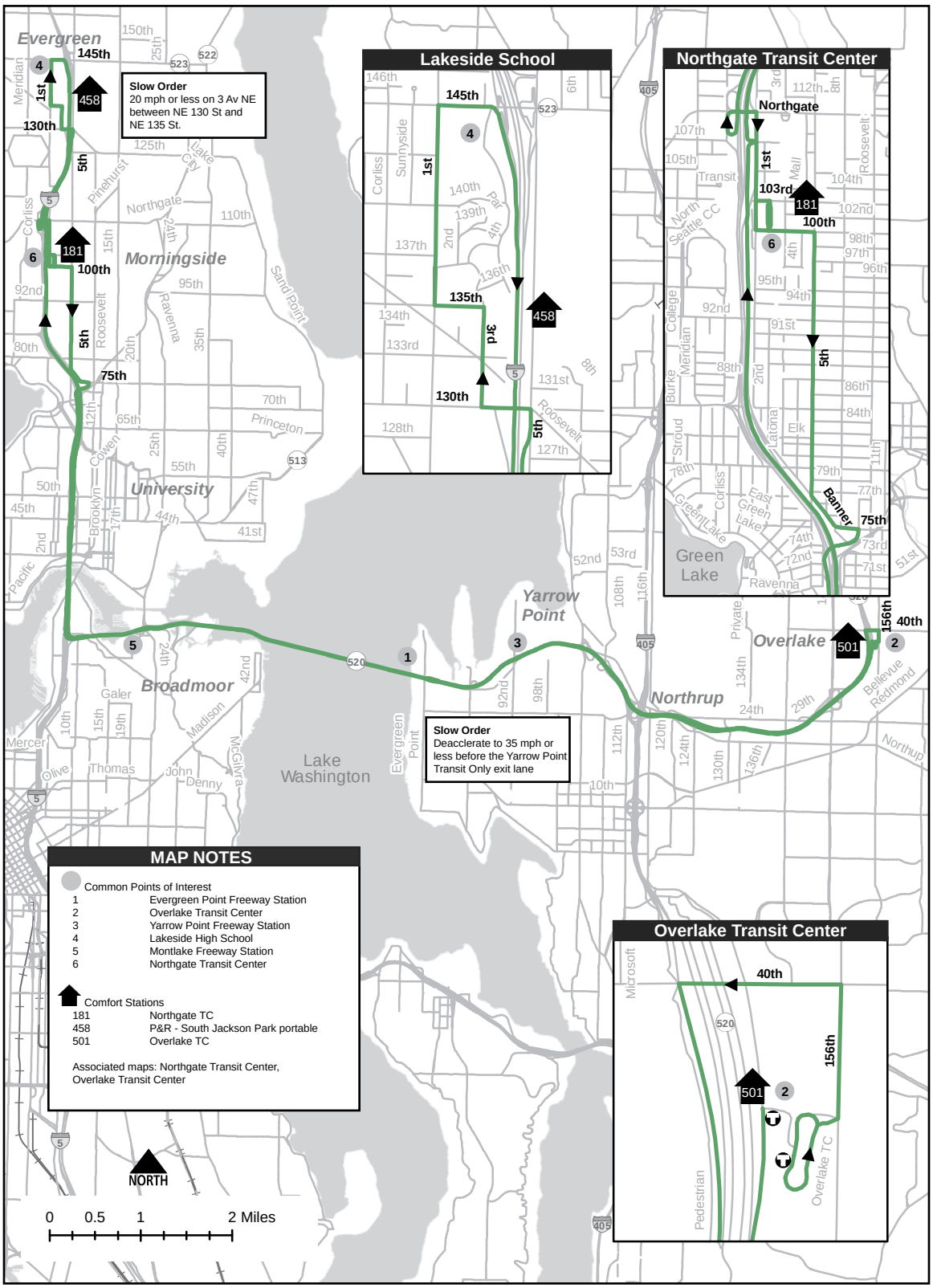
Slow Order
20 mph or less on 3 Av NE between NE 130 St and NE 135 St.
Lakeside School
Northgate Transit Center
Slow Order
Deacclerate to 35 mph or less before the Yarrow Point Transit Only exit lane
Overlake Transit Center
Evergreen
Morningside
University
Broadmoor
Yarrow Point
Northrup
Overlake
Green Lake
Lake Washington
MAP NOTES
Common Points of Interest
1 Evergreen Point Freeway Station
2 Overlake Transit Center
3 Yarrow Point Freeway Station
4 Lakeside High School
5 Montlake Freeway Station
6 Northgate Transit Center
Comfort Stations
181 Northgate TC
458 P&R - South Jackson Park portable
501 Overlake TC
Associated maps: Northgate Transit Center, Overlake Transit Center
NORTH
0 0.5 1 2 Miles

RED HARE

Route 994 southbound

Downtown Seattle

From: 1 Av NE/N 135 St (Lakeside School)

PM TRIP

♦ NE 135 St
R 1 Av NE
R NE 145 St
R enter S/B I-5
C I-5
R "N 85 St/NE 80 St" Exit (#172)
R N 85 St
C NW 85 St
L 8 Av NW
R NW 65 St
L 15 Av NW
C 15 Av W
R "W Dravus St" exit
R W Dravus St
R 20 Av W
C Gilman Av W
C W Government Way
L 34 Av W
L W McGraw St
R 32 Av W
L Clise Pl W
C Magnolia Blvd W
C W Galer S
C Magnolia Bridge
R 15 Av W
C Elliott Av W
L W Mercer Pl
C W Mercer St
R Queen Anne Av N
L Denny Way
R 1 Av
L Broad St
R 3 Av
L 2 Av Ext S
S (S Jackson St)

Stops southbound (PM)

- 1 Av NE/NE 135 St (Lakeside Middle School)
- 1 Av NE/NE 140 St (Lakeside Upper School)
- N 85 St/ Wallingford Av N
- N 85 St/ Greenwood Av N
- NW 85 St/3 Av NW
- 8 Av NW/NW 80 St
- NW 65 St/8 Av NW (Division Av NW)
- 15 Av NW/NW 65 St
- 15 Av NW/ NW Market St
- W Dravus St/17 Av W Far side 120 feet)
- 33 AV W/W Government Way
- 34 Av W/W Emerson St
- 34 Av W/W Armour St
- 34 Av W/W McGraw S
- Queen Anne Av N/ W Mercer St
- Queen Anne Av N/ W John St
- 3 Av/Seneca St
- 3 Av/Cherry St
- 2 Av Ext S/S Jackson St

Awareness areas
600 3rd Av
1500 3rd Av
1900 3rd Av
2000 3rd Av

To		*Base*	
Downtown Seattle	06C4	Central Base	04D3

Haller Lake (Lakeside School)

From: 4 Av S Island at 4 Av/S Jackson St

AM TRIP

♦ 4 Av S Island Stop
C 4 Av S
L Prefontaine Pl S
C 3 Av
L Broad St
R 1 Av N
L Mercer St
C W Mercer St
C W Mercer Pl
R Elliott Av W
R "Magnolia Bridge/ Pier 91" exit
C Magnolia Bridge
C W Galer St
C Magnolia Blvd W
C Clise Pl W
R 32 Av W
L W McGraw St
R 34 Av W
R W Government Way
C Gilman Av W
C 20 Av W
L W Dravus St
L 15 Av W
C 15 Av NW
R NW Market St
L 8 Av NW
R NW 85 St
C N 85 St
R Corliss Way N
L NE 80 St
R Banner Way NE
C NE 75 St
L 25 Av NE
2 NE 80 St stop
C Ravenna Av NE
C enter Lake City Way NE (N/B) (just beyond NE 92 St)
C Lake City Way NE
L 30 Av NE
L NE 125 St
C Roosevelt Way NE
C NE 130 St
R 3 Av NE

Slow order
20 mph or less on 3 Av NE between NE 130 St & NE 135 St

L NE 135 St (Lakeside Middle School)
R 1 Av NE
S (NE 140 St: Lakeside Upper School)

Stops northbound (AM)

- 4 Av S/S Jackson St Island Stop
- 3 Av/University St
- 3 Av Pine St
- 3 Av/Virgina St
- Mercer St/ Queen Anne Av N
- 34 Av W/W McGraw St
- 34 Av W/W Armour St
- 34 Av W/W Emerson St
- 32 Av W/W Government Way
- W Dravus St/17 Av W Near side 120 feet
- 15 Av NW/ NW Market St (northbound)
- 8 Av NW/NW 65 St
- 8 Av NW/NW 80 St
- NW 85 St/3 Av NW
- N 85 St/Greenwood Av N
- N 85 St/Dayton Av N
- N 85 St/Wallingford Av N
- 25 Av NE/NE 80 St (University Prep)
- NE 125 St/28 Av NE
- 1 Av NE/NE 135 St (Lakeside Middle School)
- 1 Av NE/NE 140 St (Lakeside Upper School)

Awareness areas
600 3rd Av
1500 3rd Av
1900 3rd Av
2000 3rd Av

To		*Base*	
Haller Lake	06C0	Central Base	04D3

Route 994

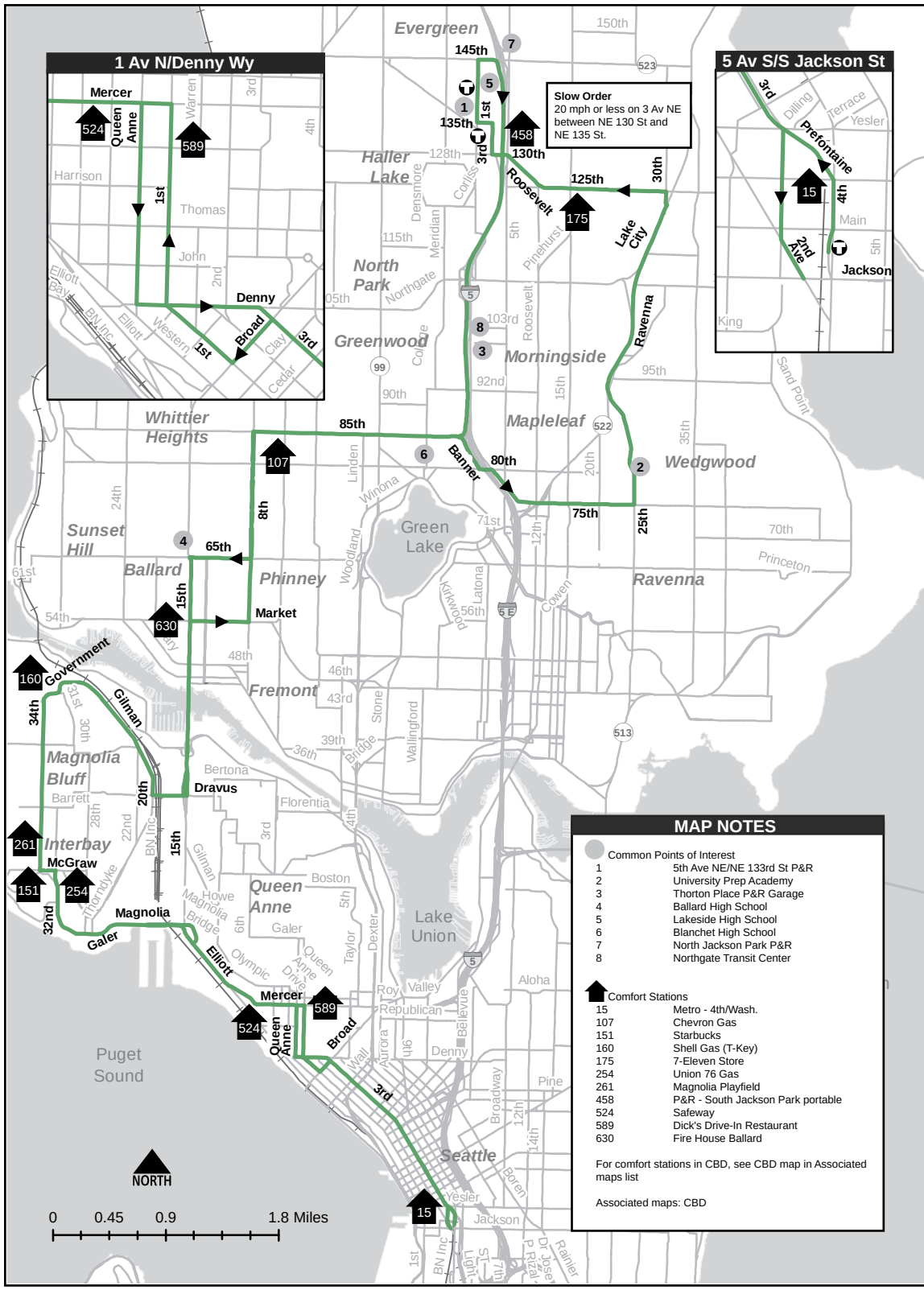

1 Av N/Denny Wy
5 Av S/S Jackson St
Slow Order
20 mph or less on 3 Av NE between NE 130 St and NE 135 St.
Evergreen
Haller Lake
North Park
Greenwood
Morningside
Mapleleaf
Wedgwood
Whittier Heights
Sunset Hill
Ballard
Phinney
Green Lake
Ravenna
Fremont
Magnolia Bluff
Interbay
Queen Anne
Lake Union
Seattle
Puget Sound
Mercer
Queen Anne
Denny
Broad
Market
Dravus
Magnolia
Galer
Elliott
Government
Gilman
Banner
Roosevelt
Lake City
Ravenna
Prefontaine
Jackson
NORTH
0 0.45 0.9 1.8 Miles
MAP NOTES
Common Points of Interest
1 5th Ave NE/NE 133rd St P&R
2 University Prep Academy
3 Thorton Place P&R Garage
4 Ballard High School
5 Lakeside High School
6 Blanchet High School
7 North Jackson Park P&R
8 Northgate Transit Center
Comfort Stations
15 Metro - 4th/Wash.
107 Chevron Gas
151 Starbucks
160 Shell Gas (T-Key)
175 7-Eleven Store
254 Union 76 Gas
261 Magnolia Playfield
458 P&R - South Jackson Park portable
524 Safeway
589 Dick's Drive-In Restaurant
630 Fire House Ballard
For comfort stations in CBD, see CBD map in Associated maps list
Associated maps: CBD

King County
METRO

Haller Lake (Evergreen School)

From: 42 Av NE/NE 45 St

♦ NE 45 St
L W Laurel Dr NE

Slow order
10 mph or less on W Laurel Dr NE & E Laurel Dr NE between NE 45 St & 54 Av NE

C E Laurel Dr NE
R 55 Av NE
R NE 41 St
R 48 Av NE
L NE 45 St
R 47 Av NE
R Sand Point Way NE
L NE 65 St
C NE Princeton Way
R NE 65 St
L 50 Av NE
L NE 75 St
R 25 Av NE
L Ravenna Av NE
R NE 80 St
L 20 Av NE
R NE 75 St
C Banner Way NE
R 5 Av NE
L NE 100 St
R enter Northgate Transit Center
2 stop
L NE 103 St
R 1 Av NE
L enter N/B I-5
C I-5
R "NE 130 St/ Roosevelt Way" Exit (#174)
C 5 Av NE
L NE 130 St
R 3 Av NE

Slow order
20 mph or less on 3 Av NE between NE 130 St & NE 135 St

L NE 135 St
R 1 Av NE
L N 155 St
L Meridian Av N
S (N 150 St: Evergreen School)

Stops northbound (AM)
- 42 Av NE/NE 45 St
- 51 Av NE/NE 45 St
- 55 Av NE/NE 44 St
- 51 Av NE/NE 41 St
- 50 Av NE/NE 41 St
- 48 Av NE/NE 41 St
- 47 Av NE/NE 45 St
- Sand Point Way NE/ Princeton Av NE
- Sand Point Way NE/ NE Windermere Rd
- Sand Point Way NE/ NE 65 St
- 55 Av NE/NE 65 St
- On NE 75 St at 47/44/41/31
- 25 Av NE/NE 80 St (University Prep)
- 20 Av NE/NE 75 St
- 18 Av NE/NE 75 St
- 5 Av NE/Banner Way NE
- Northgate Transit Center - Bay 2
- 1 Av NE/NE 135 St (Lakeside Middle School)
- 1 Av NE/NE 140 St (Lakeside Upper School)
- Meridian Av N/N 150 St (Evergreen School)

To		*Base*	
Haller Lake	06C8	Central Base	04D3

Laurelhurst

From: Meridian Av N/N 150 St

♦ Meridian Av N (Layover farside N 150 St ns driveway at landing pad)
L Roosevelt Way N
C Roosevelt Way NE
L NE 133 St
L 3 Av NE

Slow order
20 mph or less on 3 Av NE between NE 130 St & NE 135 St

L NE 135 St (transfer point from Rt 986)
R 1 Av NE
R NE 145 St
R 5 Av NE
R NE 103 St
L enter Northgate Transit Center
2 stop
L NE 100 St
R 5 Av NE
L Banner Way NE
C NE 75 St
R 55 Av NE
L NE 65 St
R Sand Point Way NE
L 47 Av NE
L NE 45 St
L W Laurel Dr NE

Slow order
10 mph or less on W Laurel Dr NE & E Laurel Dr NE between NE 45 St & 54 Av NE

C E Laurel Dr NE
R 55 Av NE
R NE 41 St
R 48 Av NE
L NE 45 St
S (42 Av NE)

Stops southbound (PM)

- Meridian Av N/N 150 St (Evergreen School)
- 1 Av NE/NE 135 St (Lakeside Middle School)
- 1 Av NE/NE 140 St (Lakeside Upper School)
- Northgate Transit Center - Bay 5
- 5 Av NE/NE Banner Way
- On NE 75 St At 18th/20th /25th/31st/41st/44th/47th
- 55 Av NE/NE 65 St
- Sand Point Way NE/NE 65 St
- Sand Point Way NE/NE Windermere Rd
- Sand Point Way NE/ Princeton Av NE
- 47 Av NE/NE 45 St
- 51 Av NE/NE 45 St
- 55 Av NE/NE 44 St
- 51 Av NE/NE 41 St
- 50 Av NE/NE 41 St
- 48 Av NE/NE 41 St
- 42 Av NE/NE 45 St

To		Base	
Laurelhurst	06C6	Central Base	04D3

Route 995

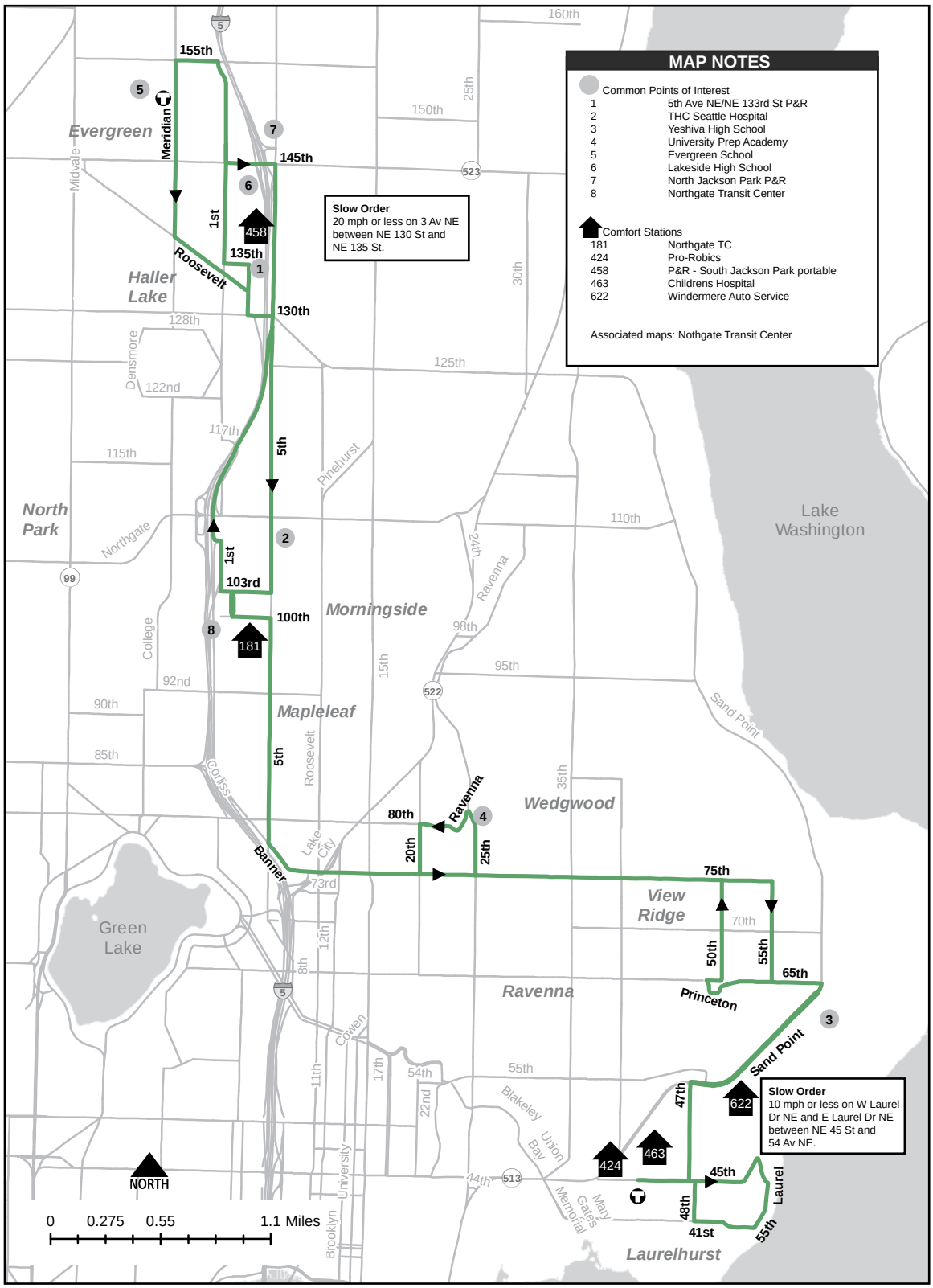
MAP NOTES
Common Points of Interest
1 5th Ave NE/NE 133rd St P&R
2 THC Seattle Hospital
3 Yeshiva High School
4 University Prep Academy
5 Evergreen School
6 Lakeside High School
7 North Jackson Park P&R
8 Northgate Transit Center
Comfort Stations
181 Northgate TC
424 Pro-Robics
458 P&R - South Jackson Park portable
463 Childrens Hospital
622 Windermere Auto Service
Associated maps: Nothgate Transit Center
Slow Order
20 mph or less on 3 Av NE between NE 130 St and NE 135 St.
Slow Order
10 mph or less on W Laurel Dr NE and E Laurel Dr NE between NE 45 St and 54 Av NE.
155th
145th
135th
130th
103rd
100th
80th
75th
65th
55th
50th
47th
45th
48th
41st
55th
Meridian
1st
Roosevelt
5th
Ravenna
Banner
Princeton
Sand Point
Laurel
Evergreen
Haller Lake
North Park
Morningside
Mapleleaf
Wedgwood
View Ridge
Ravenna
Laurelhurst
Lake Washington
Green Lake
Midvale
Densmore
Northgate
College
Pinehurst
Roosevelt
Corliss
Lake City
Cowen
University
Brooklyn
Blakeley
Union Bay
Mary Gates Memorial
Sand Point
160th
150th
25th
30th
128th
125th
122nd
117th
115th
110th
24th
98th
95th
92nd
90th
85th
35th
15th
73rd
12th
8th
11th
17th
54th
22nd
44th
NORTH
0 0.275 0.55 1.1 Miles

Alaska Junction transfer points

(SW Alaska St & California Ave SW)

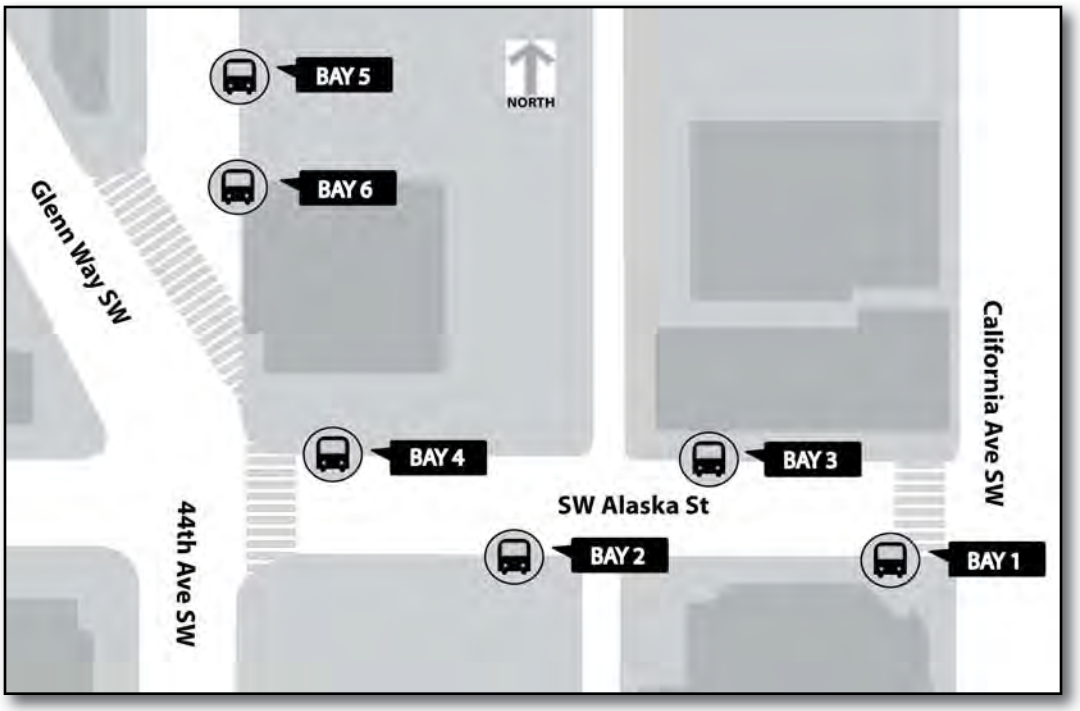

Bay 1

C Line Downtown Seattle
55 Downtown Seattle

Bay 2

37 from Downtown Seattle
57 from Downtown Seattle
50 SE Seattle
128 Southcenter

Bay 3

C Line Westwood Village

Bay 4

37 Downtown Seattle
50 Alki
55 Admiral
128 Admiral

Bay 5

57 Downtown Seattle

Bay 6

22 to/from Shorewood

Auburn Commuter Rail Station

(A St SW & 1st St SW)

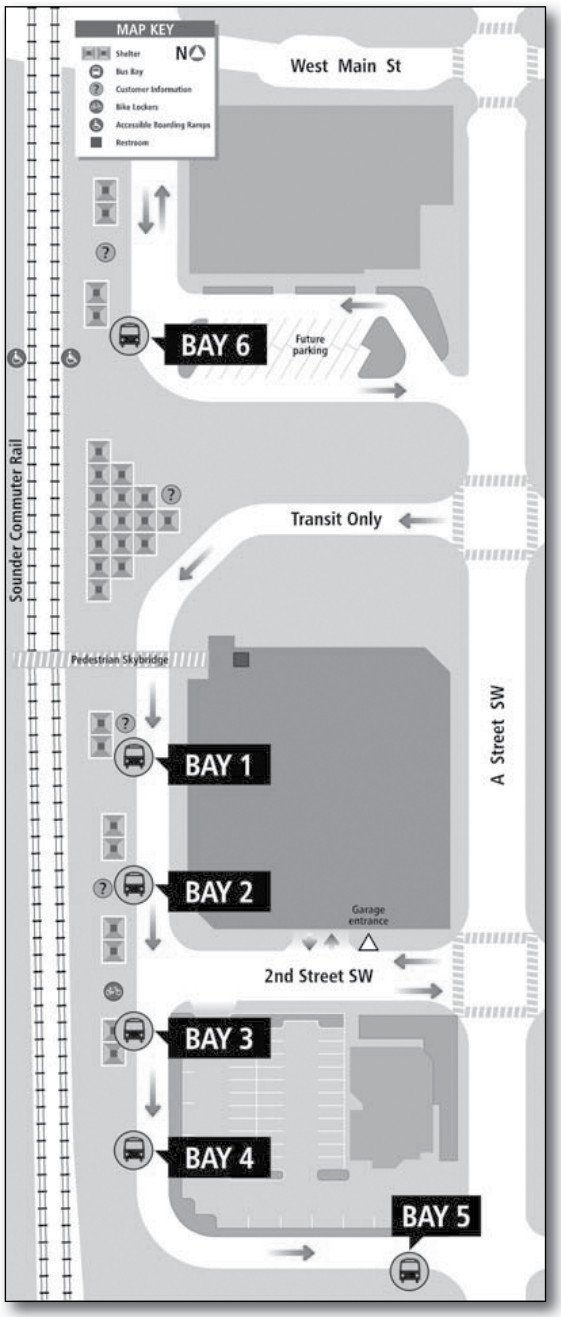

Bay 1

180 Burien
181 Green River College
566 ST Overlake Transit Center
910 North Auburn

Bay 2

180 SE Auburn
186 Enumclaw
915 Enumclaw

Bay 3

181 Twin Lakes P&R
578 ST Seattle

Bay 4

497 PT Lakeland Hills
566 ST drop off
578 ST Sumner/Puyallup
910 Supermall
917 Algona/Pacific

Bay 5

566 (layover)

Bay 6

Access Transportation
Emerald Downs Shuttle

Aurora Village Transit Center

(1524 N 200th St)

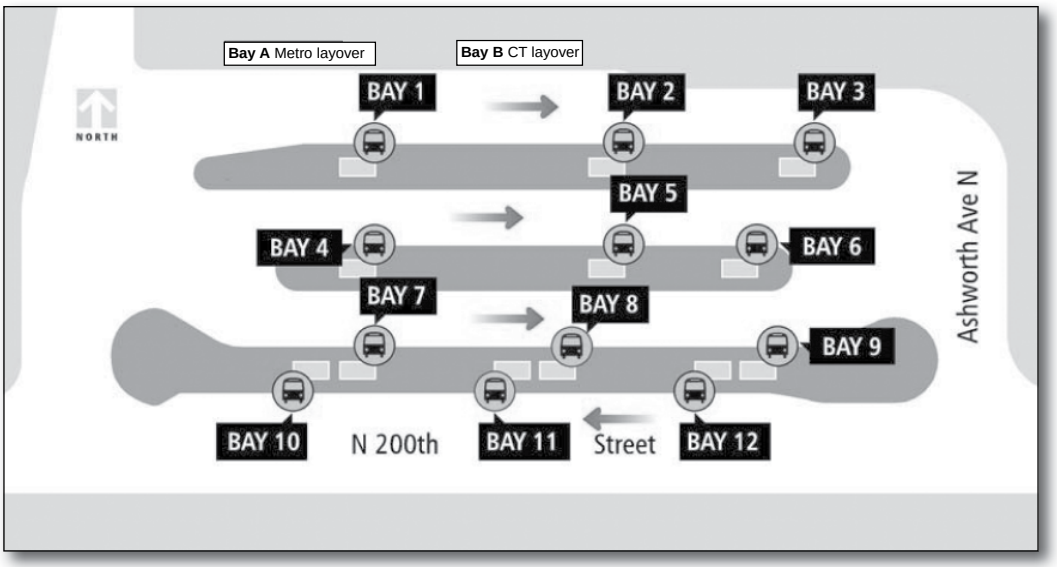

Bay 1
301 Seattle CBD
stop & layover

Bay 2
303E S/B Northgate/
First Hill

Bay 3
373 University
stop & layover
E Line (drop off)

Bay 4
346 Northgate
stop & layover

Bay 5
CT Routes 115, 130

Bay 6
331 (E/B) Kenmore
342 (E/B) Bellevue/
Renton

Bay 7
CT Routes 101

Bay 8
CT Routes (drop off zone)

Bay 9
CT SWIFT bus stop

Bay 10
E Line Downtown Seattle

Bay 11
E Line layover

Bay 12
331 (W/B) Shoreline CC
303E (W/B) to
Shoreline P&R
342 (W/B) to
Shoreline P&R

Bay A
Metro layover

Bay B
CT layover

Bellevue Transit Center

(10850 NE 6 St)

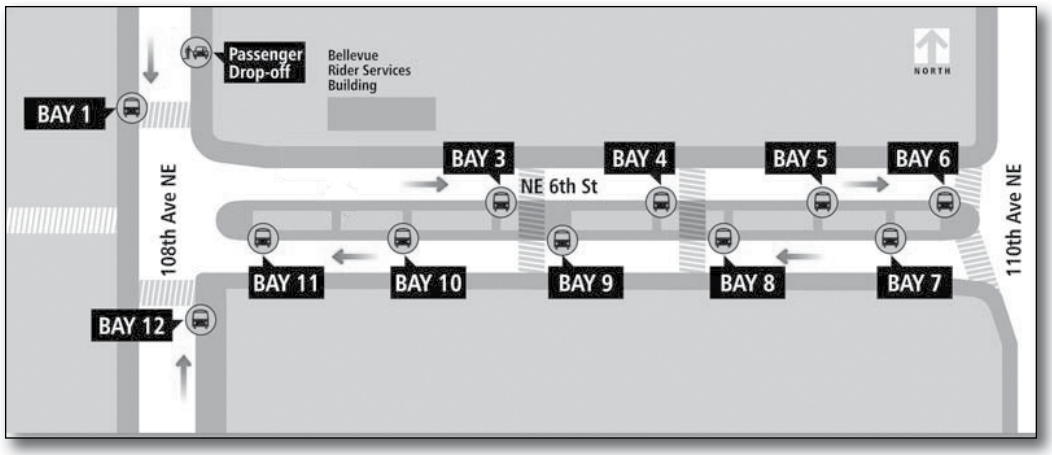

Bay 1
226 Drop off
240 Renton
241 Eastgate
246 Eastgate
249 South Bellevue P&R

Bay 3
B Line Redmond

Bay 4
237 Woodinville
342 Shoreline
532 Everett
535 Lynnwood

Bay 5
271 Eastgate or Issaquah
555 Issaquah Highlands
556 Issaquah Highlands

Bay 6
560 Westwood Village
566 Auburn
567 Kent

Bay 7
Paratransit
232 Drop off
560 ST 105th Ave/ NE 2nd

Bay 8
271 University District
342 Renton
532 ST NE 10 St/ 102 Av NE
535 ST NE 10 St/ 102 Av NE
555 Northgate
556 U District/ Northgate

Bay 9
550 Seattle

Bay 10
234 Kenmore
235 Kingsgate
237 (drop off)

Bay 11
226 Eastgate
232 Redmond or Duvall
566 Overlake
567 Overlake

Bay 12
246 92 Av NE Freeway stop
249 Overlake
550 NE 12th St/ 110th Ave

Burien Transit Center

(209 SW 148 St)

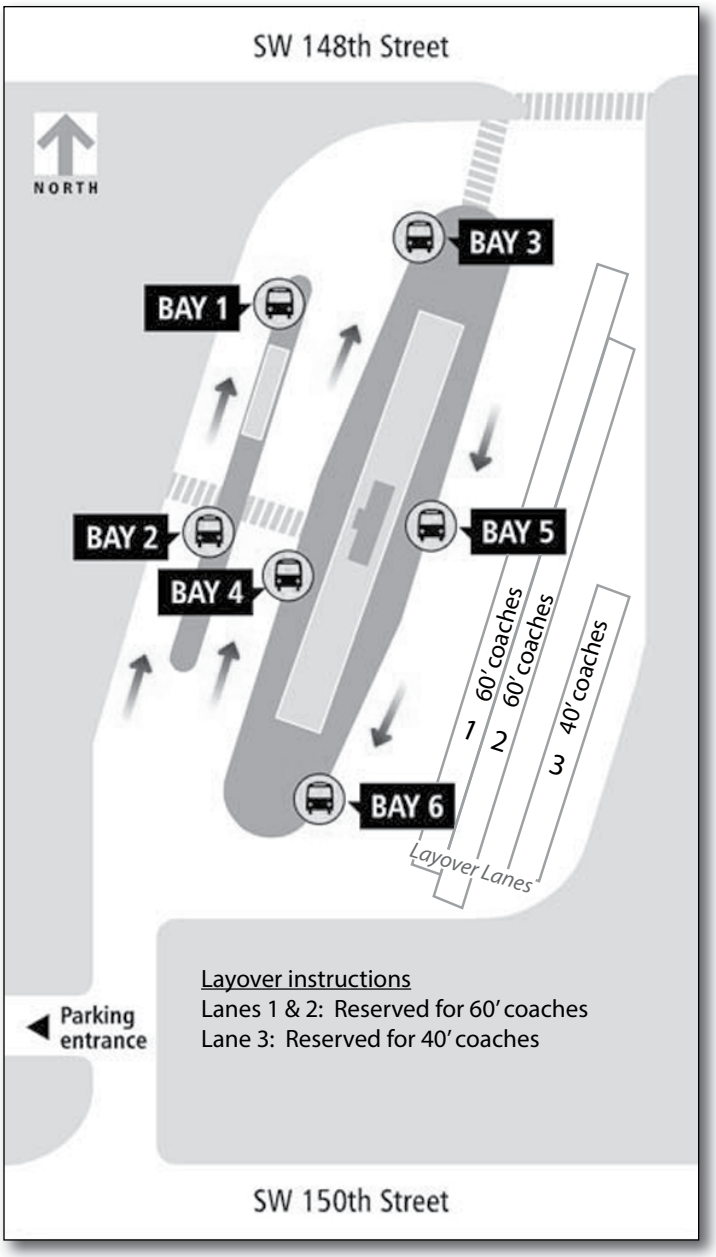

Bay 1
166 Drop off/layover
180 Drop off/layover

Bay 2
Access
631 Drop off only

Bay 3
120 Seattle
121 Seattle
122 Seattle
123 Seattle

Bay 4
F Line Drop off only
131 Seattle
132 Seattle
560 (ST) Westwood Village

Bay 5
120 Drop off only
121 Highline College/ Drop off
122 Highline College
131 Drop off only
132 Drop off only
166 Highline College/ Kent

Bay 6
F Line Southcenter Renton
123 Gregory Heights
180 SeaTac/Kent/ Auburn
560 (ST) Bellevue
631 Gregory Heights

Central Business District (CBD) - *map on next page*

MAP NOTES

Common Points of Interest

1	Swedish Medical Center
2	International Post Office
3	Downtown Public Health Center-PHC
4	Midtown Post Office
5	Employment Security Dept-Belltown
6	Northwest Medical Bldg
7	Wing Luke Asian Museum
8	Cornish College of the Arts
9	Museum of Sea & Ships
10	Minor and James Medical
11	Worksource Belltown
12	Downtown Public Health Center
13	Odyssey Maritime Discovery Center
14	Federal Courthouse
15	Immigration & Naturalization
16	Pacific Science Center
17	Polyclinic-First Hill
18	Virginia Mason Seattle Main Clinic
19	Seattle City Hall
20	Polyclinic-Downtown
21	King County Administration Bldg
22	Group Health-521 Wall
23	Virginia Mason Medical Center
24	Seattle Passenger Ferry Terminal
25	Licensing Dept-Auto Plates, KC Admin B
26	Polyclinic-Madison
27	Columbia Center Post Office
28	Northwest Kidney Center
29	Group Health-Medical Dental Bldg
30	Port of Seattle Headquarters
31	Stadium Link Light Rail Station
32	Group Health-1730 Minor
33	Frye Art Museum
34	Nordstrom Medical Tower
35	Post Office-Central
36	Belltown DSHS
37	Federal Post Office
38	King County Adult Correctional Facility
39	Harborview Medical Center
40	Pacific Medical Sleep Center
41	Water Taxi-Pier 55
42	Fire Department Museum
43	Art Institute of Seattle
44	UW Clinic Belltown
45	Blood Bank-First Hill
46	Seattle Station 5
47	International District Library
48	Broadway Post Office
49	Seattle Central Library
50	King Street Station
51	Pacific Medical First Hill
52	Puget Sound Blood Center
53	Seattle Art Museum
54	Auto Licensing King County
55	Seattle Central College
56	US Coast Guard
57	Seattle Station 10
58	Polyclinic-Broadway
59	Seattle Housing Authority
60	Internal Revenue Service
61	Pacific Medical Womens Clinic
62	Washington State Ferries
63	Northwest High School
64	Seattle Police Headquarters
65	Seattle Station 2
66	West Seattle Precinct
67	Arnold Medical Center
68	Social Security Office-Downtown
69	Group Health-Downtown Seattle
70	O'Dea High School
71	Coast Guard Museum
72	Department of Licensing-Seattle
73	Seattle Station 10
74	Cabrini Medical Tower
75	Metro Transit Lost and Found
76	Pioneer Square Post Office
77	Swedish Clinic Downtown Seattle
78	Seattle Municipal Court
79	Social Security Office - Int'l District
80	US District Court
81	Greyhound Bus Depot
82	Washington Library for the Blind & Handi
83	Cobb Medical Center
84	Westlake Monorail Terminal
85	South Lake Union Streetcar
86	King County Courthouse

MAP NOTES

Comfort Stations

10	Warwick Hotel
15	Metro - 4th/Wash.
69	Ryerson Base
79	Central/Atlantic Base
88	Ralph's Grocery & Deli
126	Convention Place Station
136	Tunnel - IDS staging area
143	Shell Gas
274	Subway
440	Seattle Police West Precinct
442	King Street Center
461	Starbucks
508	Paramount Hotel
521	FedEx Kinko's
522	Ludi's
536	Cafe Vitta
540	Seattle Public Library
541	Port of Seattle
543	Uptown Espresso
544	Aqua by El Gaucho
545	Zeigeist Coffee
572	Metro Employee Parking Garage
593	Subway
610	IDS
623	Four Seas Restaurant
629	24 Hour Fitness
648	Hotel Andra
653	Elm Coffee Roasters
654	Starbucks
655	Starbucks
656	Starbucks
657	Starbucks
658	Starbucks
659	Starbucks
660	Starbucks
661	Starbucks
662	Starbucks
664	Starbucks
666	Good Bar
667	Westlake Mezzanine
670	Westin Hotel
681	South Lake Union Whole Foods
682	Pronto Cycle Share

Central Business District (CBD) - *map notes on previous page*

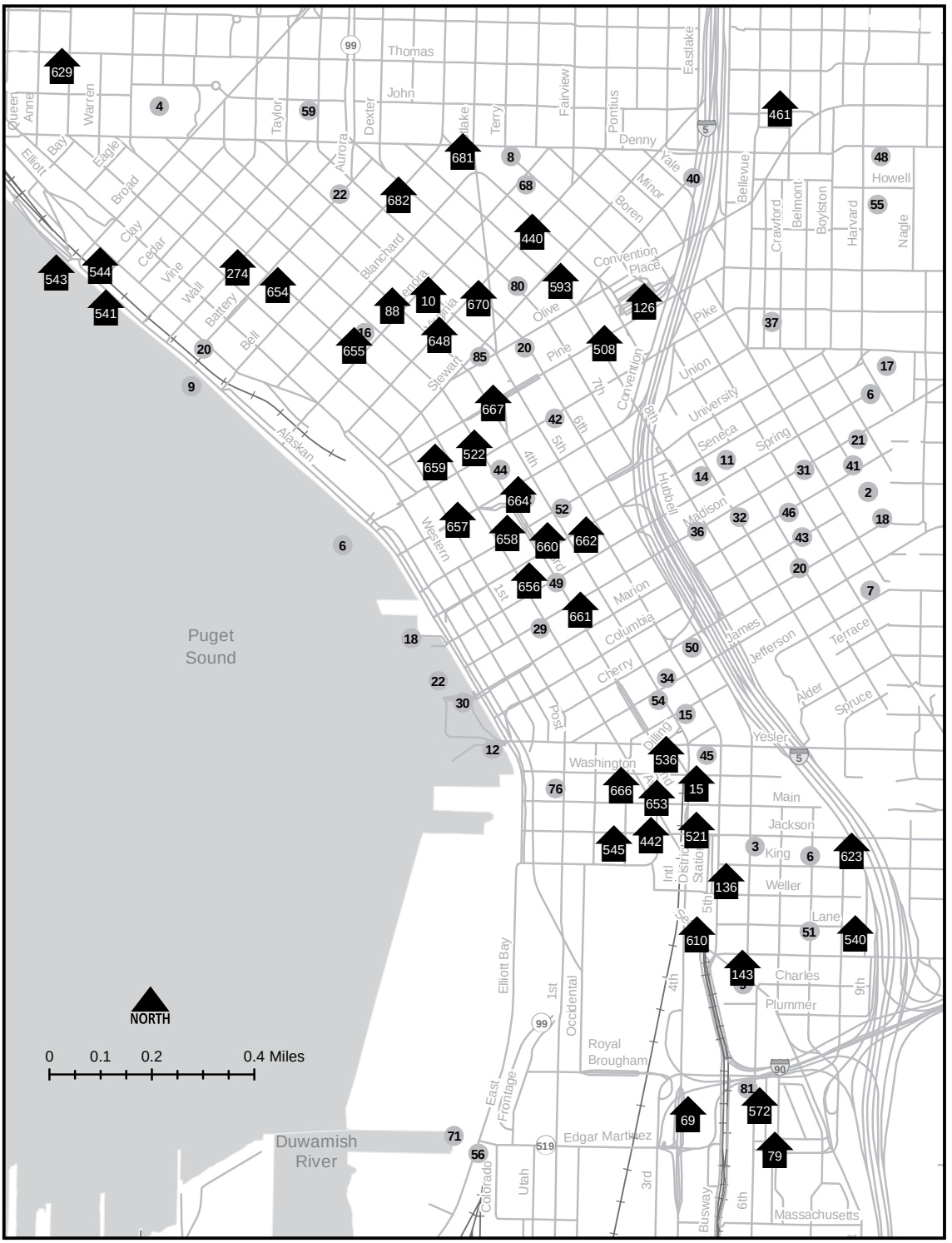

Eastgate Park and Ride

(14200 SE Eastgate Way)

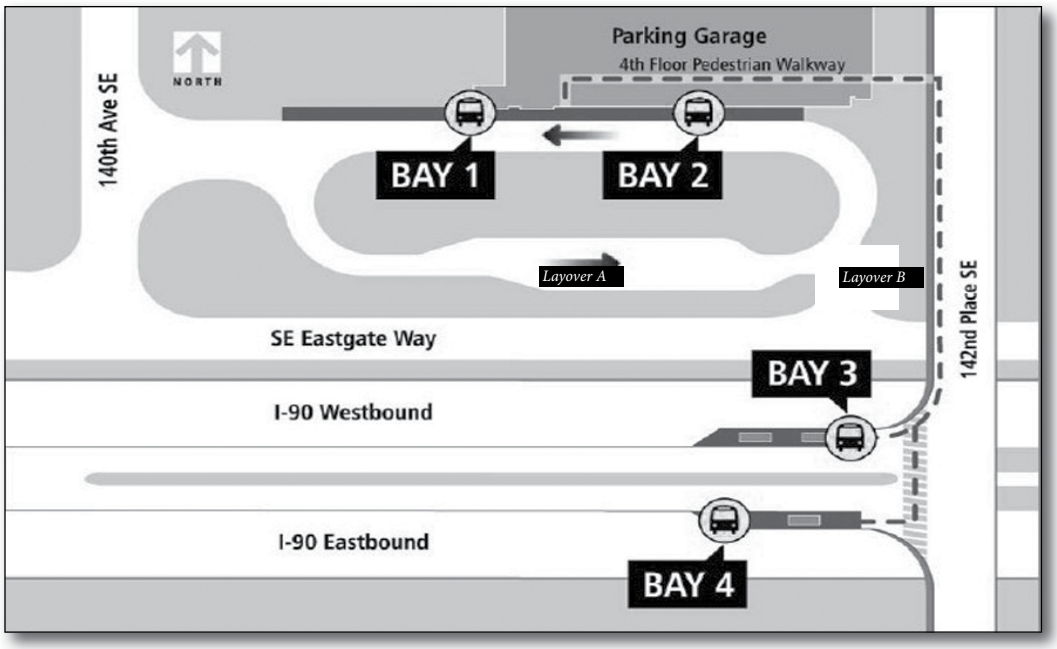

Bay 1

212 Seattle
217 Seattle
221 (drop off)
226 Bellevue
240 Bellevue
241 Bellevue
245 Factoria
246 to Bellevue
271 U-District
555 ST Northgate
888 Vasa Park
989 Factoria

Bay 2

212 drop off
217 Issaquah
221 Redmond
226 (drop off)
240 Renton
241 drop off
245 Kirkland
246 (drop off)
271 Issaquah
555 ST Issaquah Highlands
888 International School
989 Haller Lake

Bay 3

212 Seattle
216 Seattle
218 Seattle
219 Seattle
554 Seattle
556 UW/Northgate

Bay 4

212 Eastgate PR
216 Sammamish/ Redmond
554 Issaquah Highlands
556 Issaquah Highlands

Fare zones

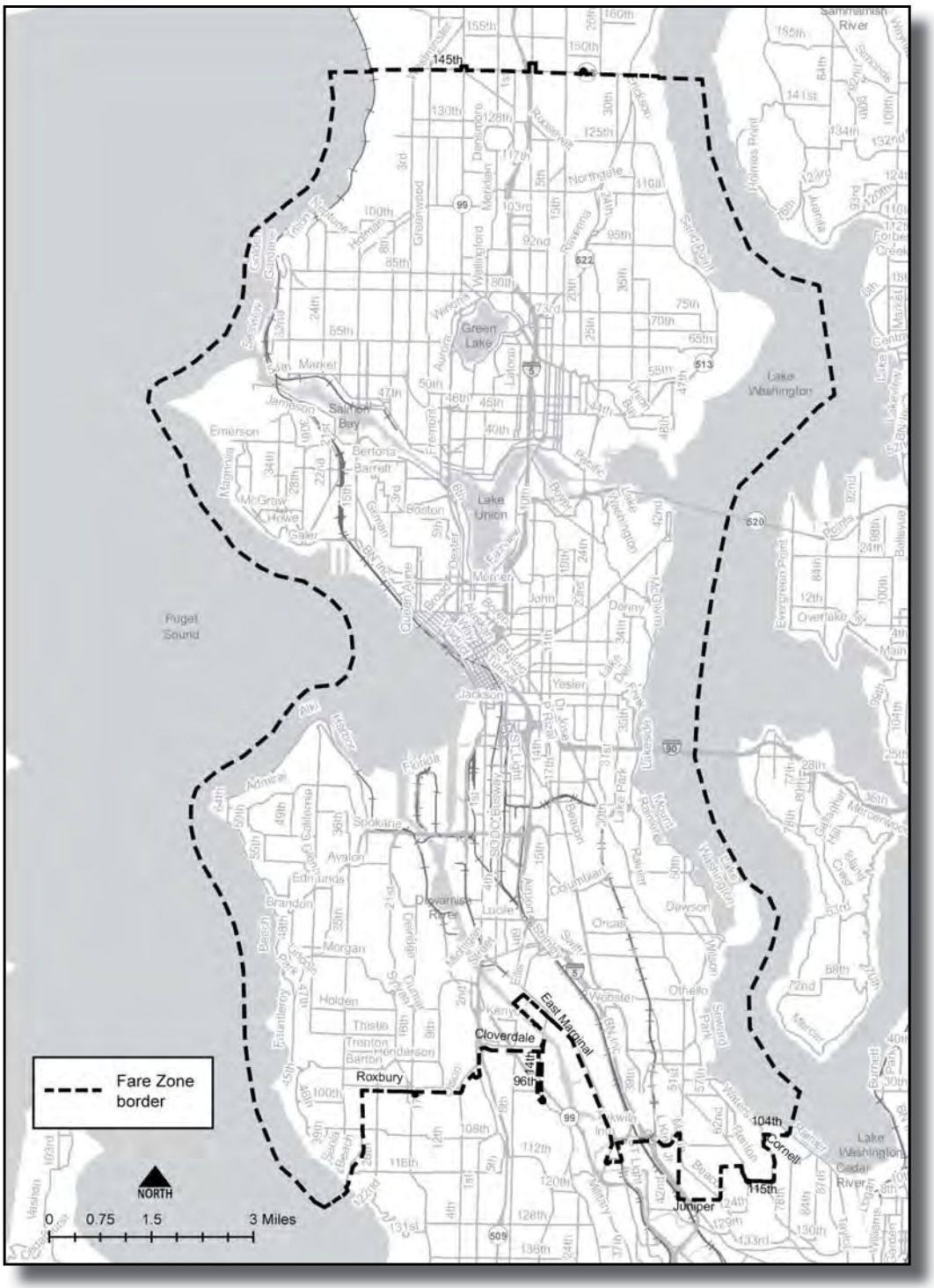
Fare Zone border
NORTH
0
0.75
1.5
3 Miles
145th
Cloverdale
Roxbury
East Marginal
Juniper
104th
Cornell
96th
Green Lake
Lake Union
Lake Washington
Salmon Bay
Puget Sound
Duwamish River
Cedar River

Federal Way Transit Center

(31621 23rd Avenue S)

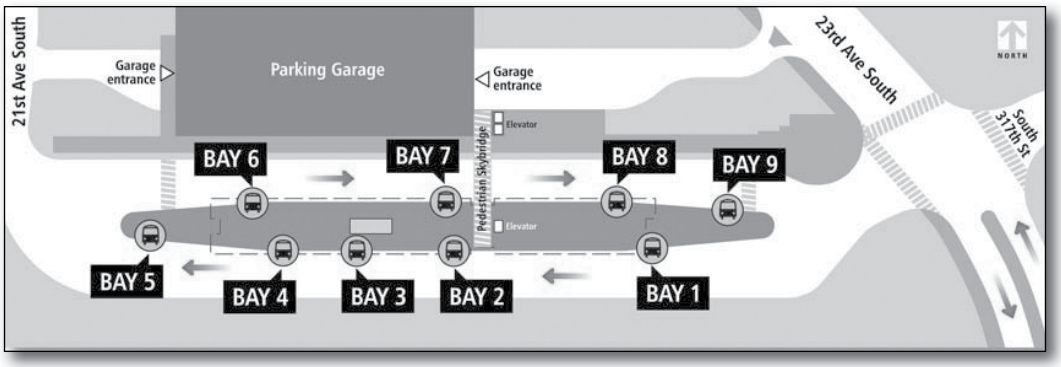

Bay 1

A Line (drop off only)
183 drop off
PT 402 drop off
PT 500 drop off
PT 501 drop off

Bay 2

179 Twin Lakes P&R
193 (drop off)
197 Twin Lakes P&R
ST 577 drop off
ST 578 Tacoma/Puyallup

Bay 3

181 S 320 St / Twin Lakes P&R
182 NE Tacoma
187 S 320 St/Twin Lakes

Bay 4

ACCESS Paratransit

Bay 5

PT 402 Spana
PT 500 Fife/Downtown Tacoma
PT 501 Milton/Downtown Tacoma
ST 574 Tacoma Dome / Lakewood

Bay 7

179 Downtown Seattle
193 First Hill
ST 577 Downtown Seattle
ST 578 Downtown Seattle

Bay 8

A Line H 99/Tukwila International Blvd Sta.
181 Auburn
183 Kent
197 University District
ST 574 SeaTac Airport

Bay 9

901 Mirror Lake
903 South Federal Way Weyerhaeuser Shuttle

Federal Way/S 320 Street Park and Ride

(32320 23rd Ave S)

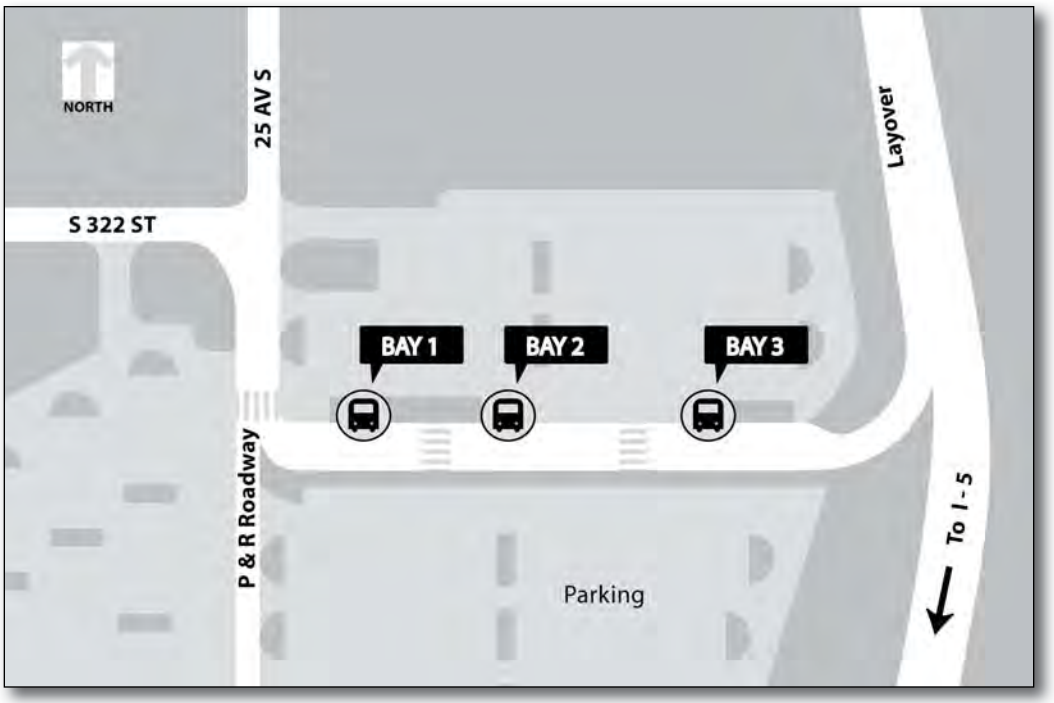

Bay 1

177 Seattle
178 Seattle
193 First Hill

Bay 2

177 from Seattle (drop off only)
178 South Federal Way
193 from First Hill (drop off only)

Bay 3

Houghton Park and Ride

(7024 116th Ave NE)

Bay 1

238 Bothell
277 Juanita
981 drop off only
986 Haller Lake

Bay 2

277 U District
238 Kirkland TC
245 Kirkland TC

Freeway Stops

342
952

Eastbound NE 70 Place

238 Bothell
245 Factoria
277 U District

Issaquah Highlands Park and Ride

(1755 Highlands Drive)

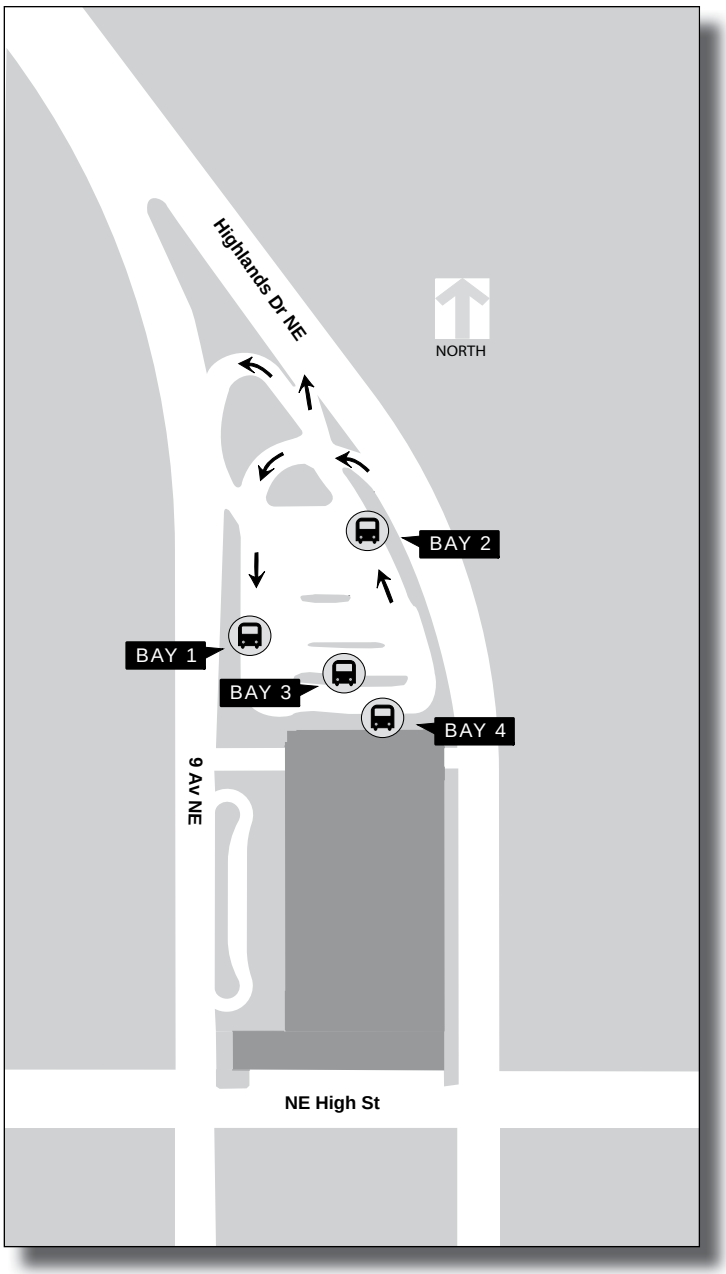

Bay 1

200	Downtown Issaquah
216	Bear Creek
219	Sammamish
269	Issaquah
269	Overlake
628	North Bend

Bay 2

Bay 3

554	ST S Sammamish P&R
555	ST (drop off only)
556	ST (drop off only)

Bay 4

216	Seattle
218	Seattle/drop off
219	Seattle
554	ST Seattle
555	ST Northgate
556	ST University District/ Northgate

Issaquah Transit Center

(1050 17th Ave NW)

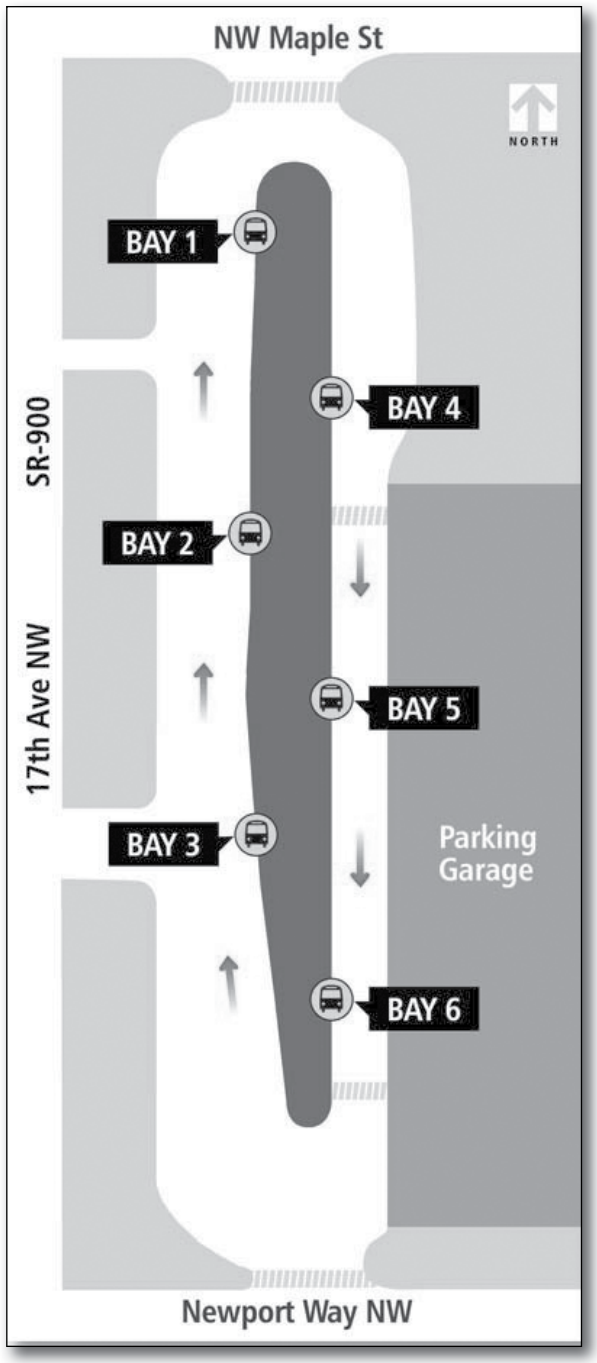

Bay 1

South Issaquah

Routes:

200

271

Bay 2

Downtown Seattle

Route:

214

554

Bay 3

Bellevue/U District/ Northgate

Routes:

271

555

556

Bay 4

South Issaquah

Routes:

208

214

Bay 5

N Issaquah/ Sammamish/Overlake

Routes:

200

269

Bay 6

Issaquah Highlands

Routes:

554

555

556

Kenmore Park and Ride

(7346 NE Bothell)

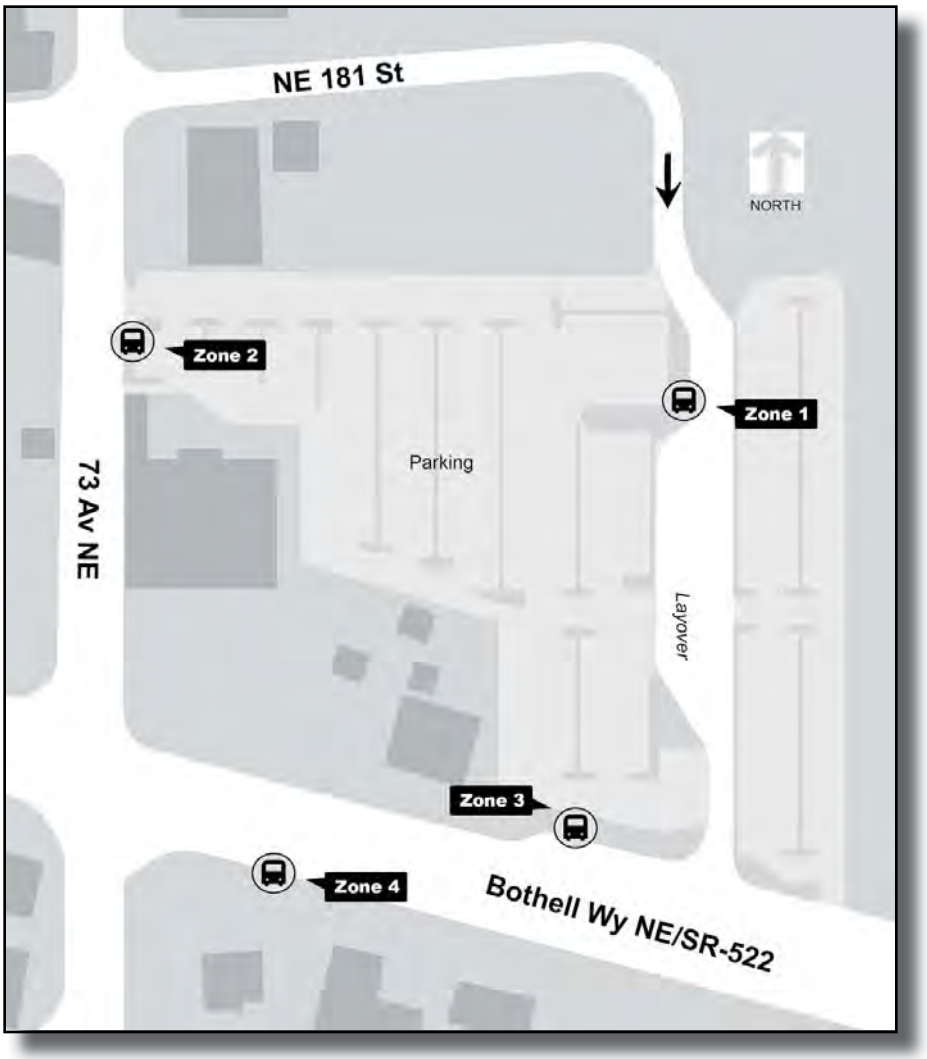

Zone 1

234 drop off only
309 drop off only
331 drop off only

Zone 2

234 Bellevue TC
309 Kenmore P&R
312 Kenmore P&R
372 Kenmore P&R

Zone 3

234 Bellevue TC
244 Overlake TC
309 First Hill
312 Downton Seattle
331 Shoreline CC
342 Shoreline P&R
372 University District
522 Downtown Seattle

Zone 4

244 Kenmore P&R
312 UW Bothell
342 Renton TC
522 Woodinville P&R

Kent Station Transit Center

(301 Railroad Ave N)

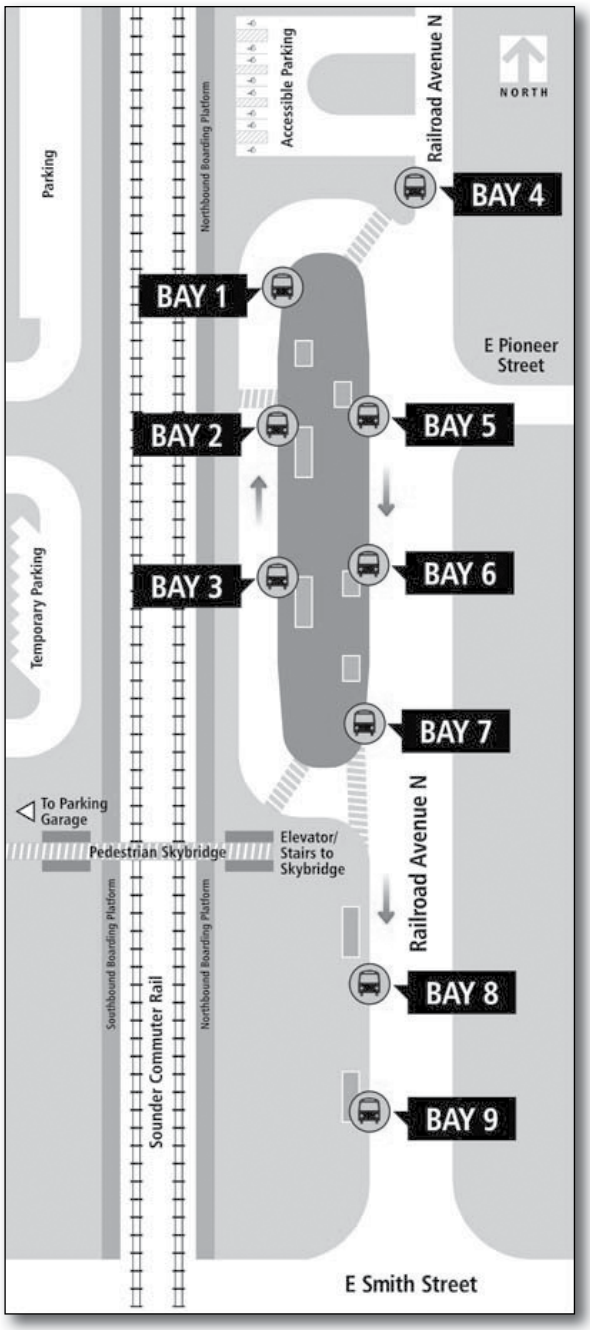

Bay 1
164 Green River CC
168 Maple Valley

Bay 2
169 Renton

Bay 3
153 Renton
158 Lake Meridian
159 Timberlane
566 Renton/Bellevue/Overlake TC
567 Bellevue/Overlake TC
952 Boeing Everett

Bay 4
180 SE Auburn

Bay 5
913 Riverview/North Kent (DART)
Access Stop

Bay 6

Bay 7
166 Highline College/Burien

Bay 8
150 Downtown Seattle

Bay 9
158 Downtown Seattle
159 Downtown Seattle
180 Burien
183 Federal Way
566 Auburn Station
567 drop off only
952 Auburn P&R

Layover (north of Bay 4)
150 (Layover)
183 (Layover)

Kingsgate Park and Ride and NE 128th St Freeway Stop

(13001 116th NE)

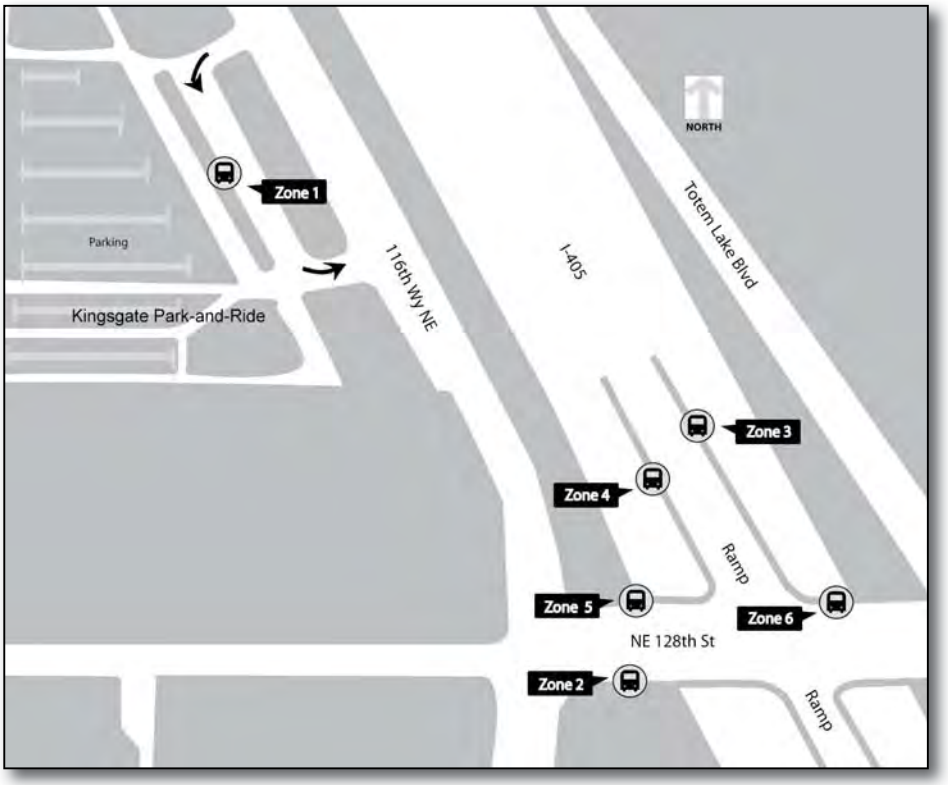

Zone 1

235 Bellevue TC or drop off
238 Kirkland TC or UW Bothell
244 Overlake TC or Kenmore P&R
252 Downtown Seattle or Kingsgate
255 Downtown Seattle or Brickyard Road P&R
257 Downtown Seattle or Kingsgate
277 University of Washington or Juanita
930 Redmond

Zone 2

235 Bellevue TC
238 Kirkland TC
252 Downtown Seattle
255 Totem Lake TC
257 Downtown Seattle
277 University of Washington
930 Redmond

Zone 3

237 Woodinville P&R
311 Woodinville P&R
342 Shoreline P&R
532 Everett/Lynnwood
535 Lynnwood
952 McCollum P&R

Zone 4

237 Bellevue TC
311 Downtown Seattle
342 Renton TC
532 Bellevue TC
535 Bellevue TC
952 Auburn P&R

Zone 5

235 Kingsgate P&R
238 UW Bothell
252 Kingsgate
257 Kingsgate
277 Juanita
930 Kingsgate P&R

Zone 6

255 Downtown Seattle

Kirkland Transit Center

(3rd Street & Park Lane)

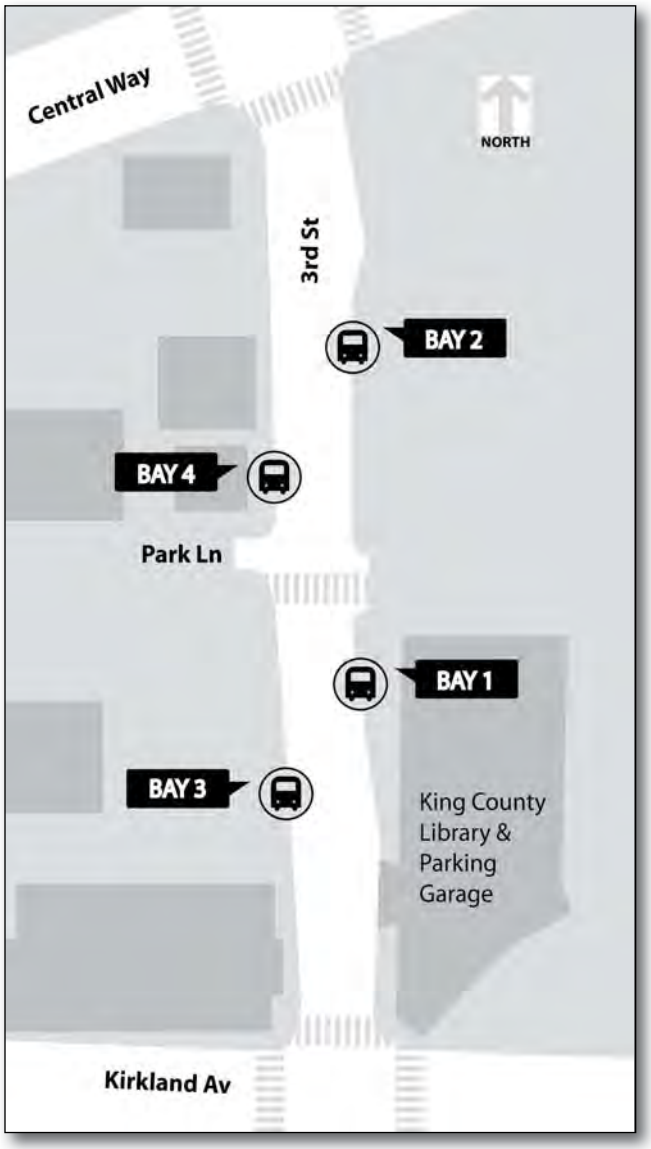

Bay 1

236 Woodinville P&R (interlined with Route 238)

248 Redmond (also arrives from Redmond here)

Bay 2

234 Kenmore

235 Kingsgate P&R

255 Brickyard Road P&R Totem Lake TC

540 University of Washington

Bay 3

234 Bellevue TC

235 Bellevue TC

255 Seattle

Bay 4

238 Bothell (interlined with Route 236)

245 Factoria (also arrives from Factoria here)

Mount Baker Transit Center

(2824 Rainier Avenue South)

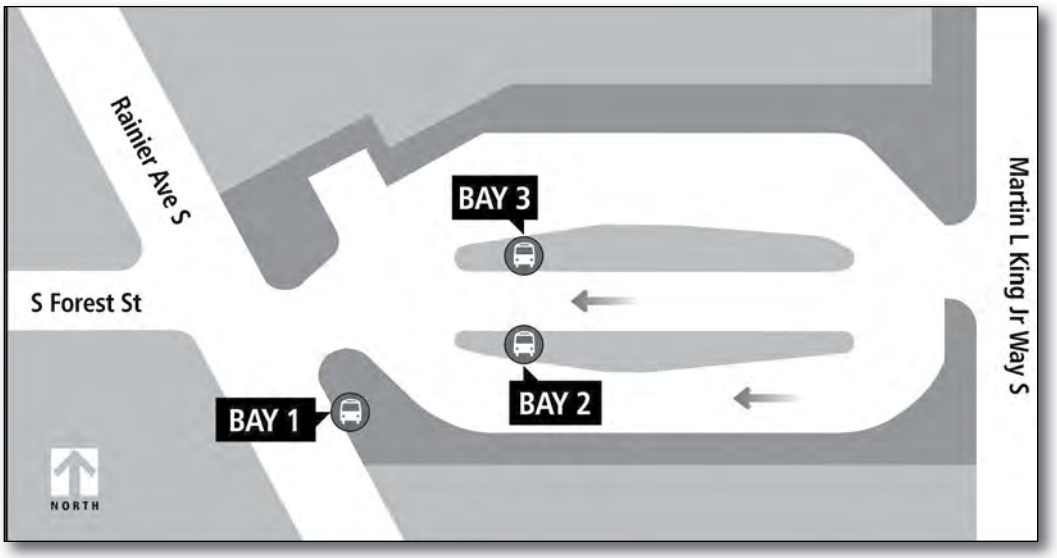

Bay 1

7 Downtown Seattle
8 Capitol Hill/Seattle Center
9X Broadway

Bay 2

48 U District/Loyal Heights

Bay 3

14 Downtown Seattle
14 Mount Baker (before 11 p.m.)
38 Rainier Beach

Night Owl service downtown

(Downtown Seattle)

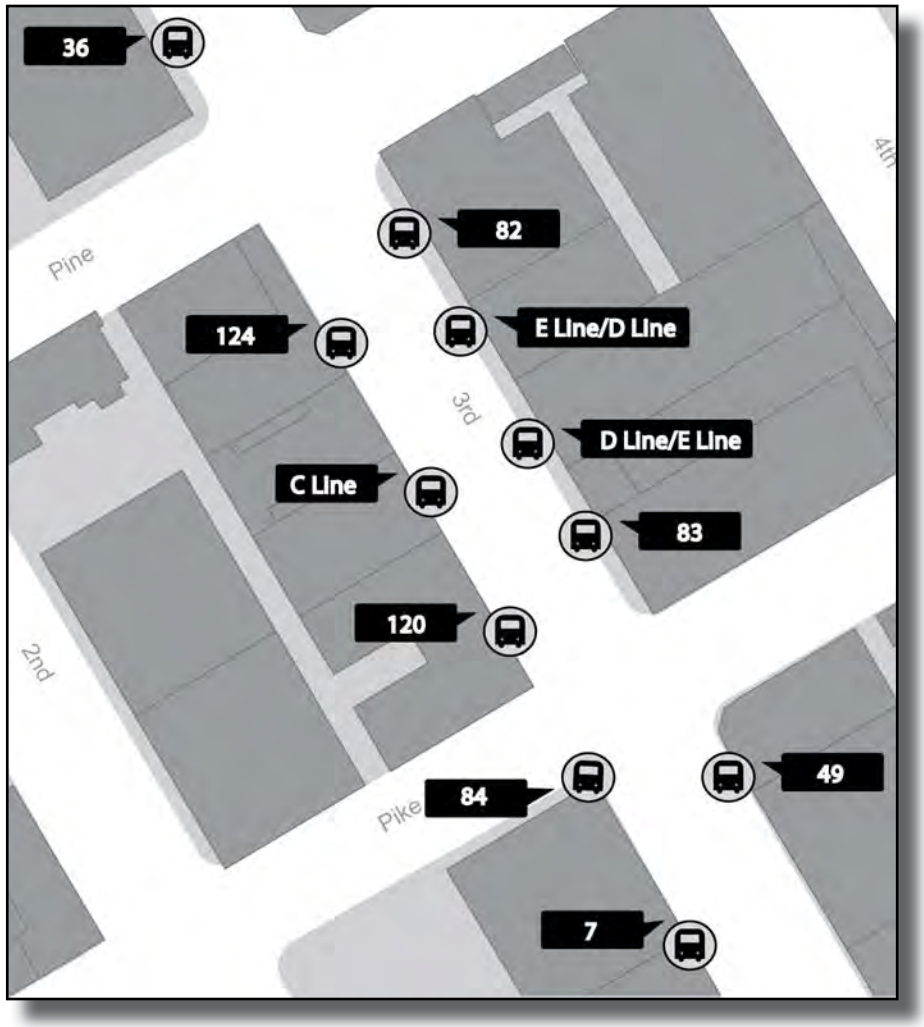

C Line Night owl trips only
D Line Night owl trips only. Layover in 2nd or 3rd position in block.
E Line Night owl trips only. Layover in 2nd or 3rd position in block.
7 Rainier Valley
36 Othello Station. One trip only at 2:15 a.m.
49 University District. One trip only at 2:15 a.m.
82 Greenlake Via East Queen Anne
83 University District, Wedgwood
84 Capitol Hill, Madison Park
120 Burien. One trip only at 2:15 a.m.
124 Tukwila International Blvd Station

Northgate Transit Center

(10200 1st Ave NE)

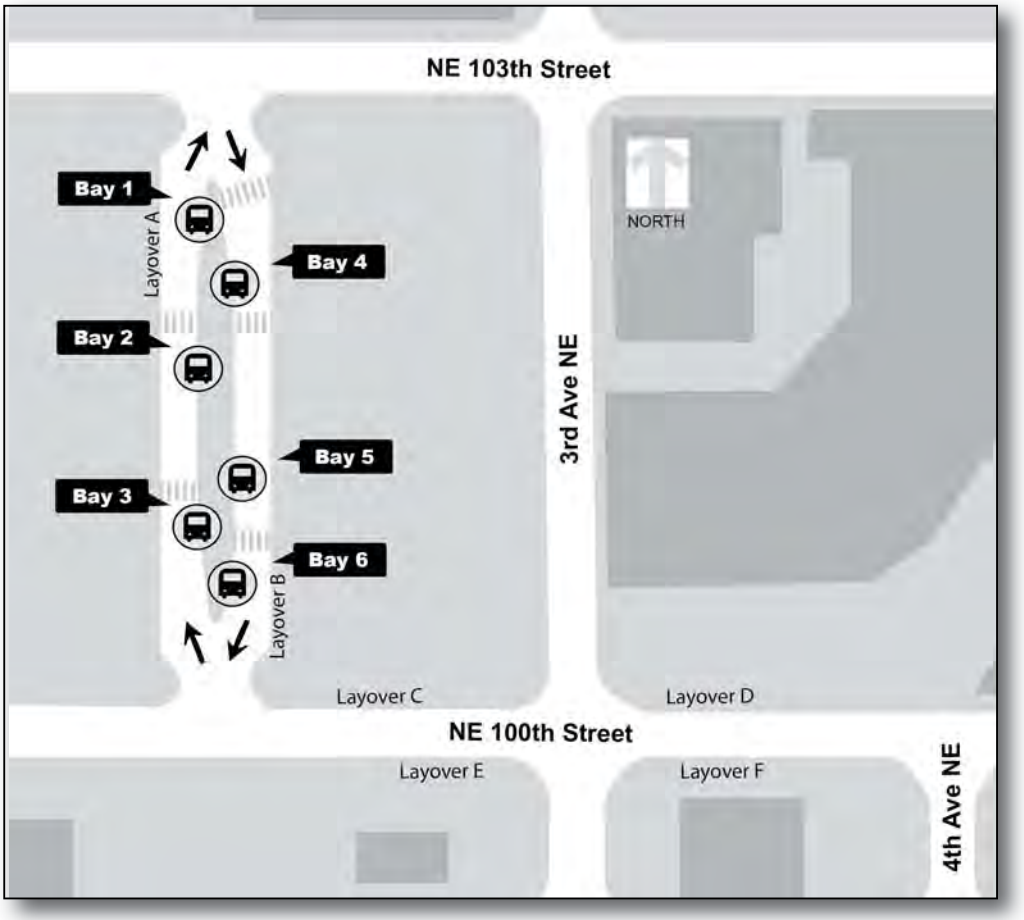

Bay 1

67 University District
75 Lake City/ U-District
555/556 ST (drop off only)

Bay 2

26X Drop off only
41 Lake City
63 Drop off only
303 Shoreline P&R

Bay 3

345 North Seattle College/ Shoreline CC
346 Aurora Village TC
347 Drop off only
348 Drop off only

Bay 4

345 Drop off only
346 Drop off only
347 Mountlake Terrace
348 Richmond Beach
555 ST Issaquah Highlands
556 ST Issaquah Highlands

Bay 5

41 Downtown Seattle
63 South Lake Union/ First Hill
67 Drop off only
75 Drop off only
303 First Hill

Bay 6

26X Greenlake/ Downtown Seattle
40 Ballard/ Downtown Seattle

Olson Place & Myers Way Park and Ride

(15590 NE 36 Street)

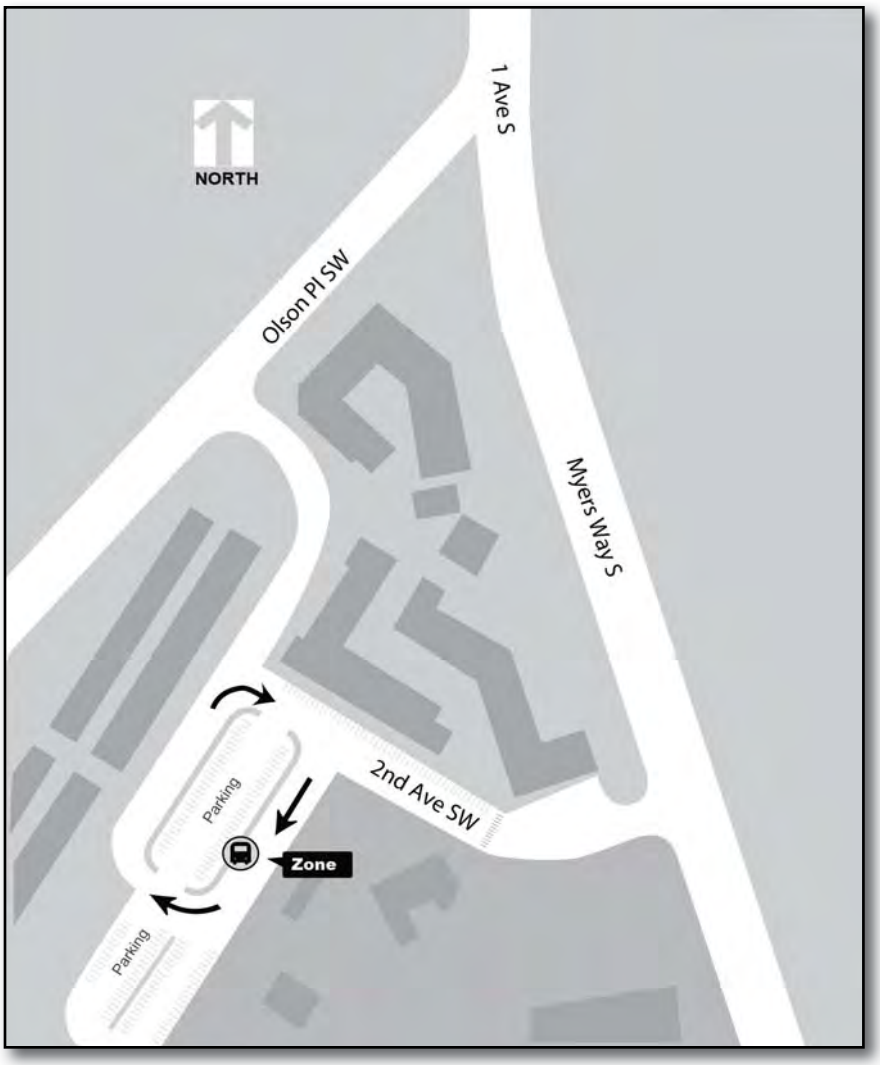

Zone

60 Capitol Hill/
Westwood Village

113 Seattle/Shorewood

Overlake Transit Center

(15590 NE 36 Street)

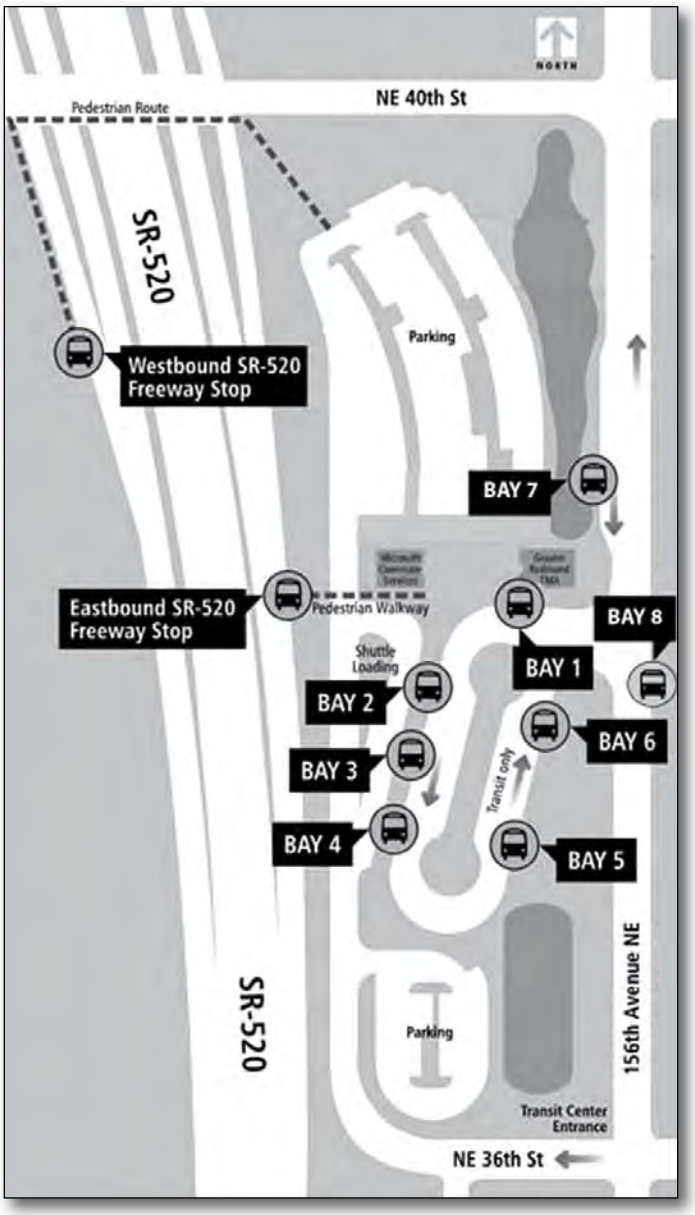

Bay 1
Microsoft Connector

Bay 2
Microsoft Connector

Bay 3
249 Bellevue
566 ST Auburn Station
567 ST Kent Station

Bay 4
541 University District
545 ST Seattle
982 Haller Lake

Bay 5
Overflow

Bay 6
Overflow
244 Kenmore P&R/ drop off

Bay 7
B Line Bellevue TC
244 drop off
245 Factoria
541 Overlake

Bay 8
B Line Redmond TC
245 Kirkland TC

Freeway Stop E/B
232 Redmond/Duvall (two variants)
268 Bear Creek
541 ST Overlake
542 ST Redmond
545 ST Redmond
566 ST drop off
567 ST drop off
982 Drop off only

Freeway Stop W/B
232 Bellevue
268 Seattle
541 University District
542 Green Lake/U.District
545 Seattle
566 Auburn/Kent Station
567 Kent Station

Redmond Transit Center

(16160 NE 83 Street)

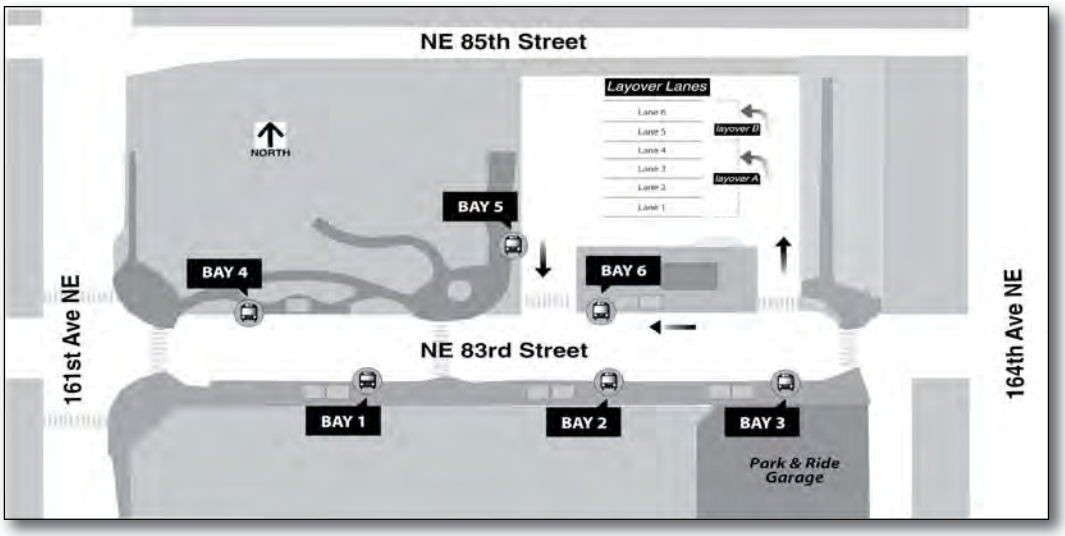

Bay 1

B Line (drop off)
221 drop off
542 drop off
931 drop off/layover

Bay 2

232 Duvall
248 Avondale
930 Town Center

Bay 3

545 Bear Creek P&R

Bay 4

B Line Bellevue TC
221 Eastgate P&R
248 Kirkland TC
930 Kingsgate P&R

Bay 5

221 Education Hill
224 Duvall
542 U-District
931 UW Bothell/Cascadia

Bay 6

232 Bellevue TC
545 Downtown Seattle

Renton Transit Center

(S 2nd St & Burnett Ave S)

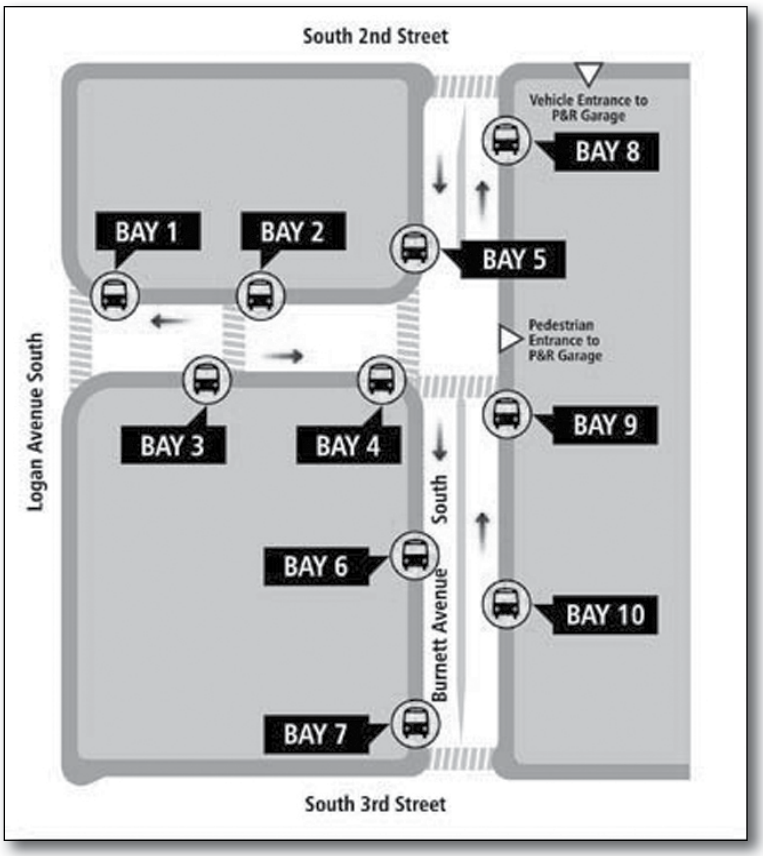

Bay 1
167 S Renton P&R
560 ST Bellevue
566 ST Bellevue

Bay 2
F Line Renton
107 Rainier Beach
143 Downtown Seattle
342 (drop off only)

Bay 3
F Line Burien
167 University District
240 drop off only
560 ST Burien/Westwood Village
566 ST Kent Station/Auburn Station

Bay 4
143 Maple Valley/Black Diamond
148 Fairwood
240 Bellevue

Bay 5
105 Renton Highlands
908 Maplewood

Bay 6
101 Downtown Seattle

Bay 7
153 Kent
342 Bellevue, Aurora Village, Shoreline P&R
907 Black Diamond/ Enumclaw

Bay 8
169 Kent

Bay 9
106 Rainier Beach, Downtown Seattle

Bay 10

Shoreline Park and Ride

(18821 Aurora Ave N)

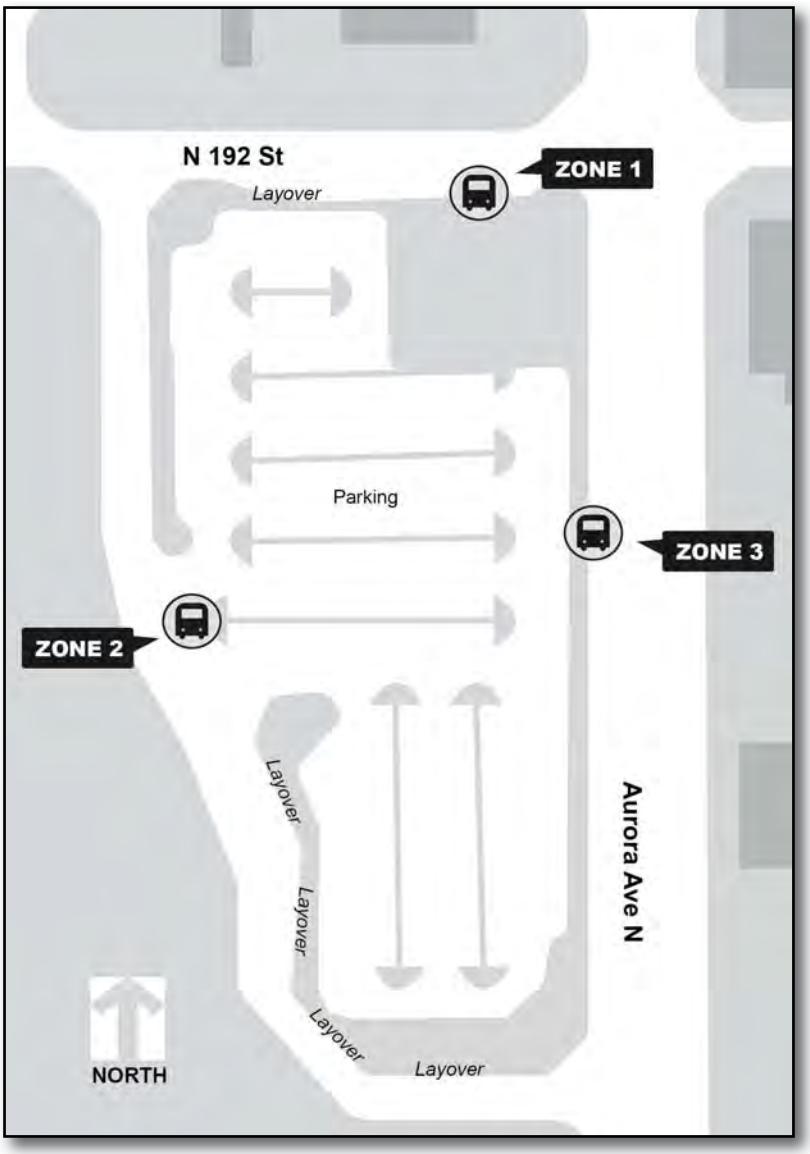

Zone 1

342 Renton TC

Zone 2

301 Downtown Seattle
303 First Hill
373 University District

Zone 3

301 Aurora Village
303 Shoreline P&R
342 Shoreline P&R
373 Aurora Village

South Bellevue Park and Ride

(2700 Bellevue Way SE)

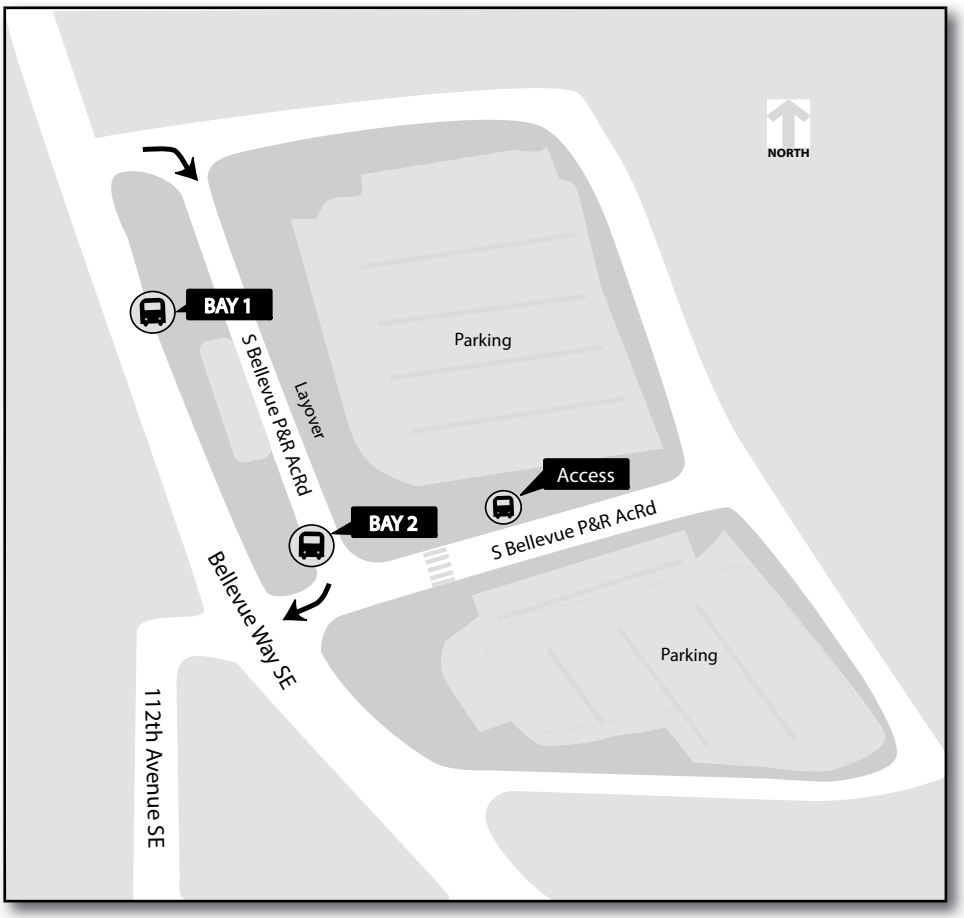

Bay 1

241 Bellevue Transit Center
249 drop off
550 ST Bellevue Transit Center
555 ST Northgate
556 ST Northgate
560 ST Bellevue Transit Center
981 Houghton/S Kirkland

Bay 2

241 Eastgate
249 Overlake Transit Center/ Bellevue Transit Center
550 ST Downtown Seattle
555 ST Issaquah
556 ST Issaquah
560 ST SeaTac/ Westwood Village

South Renton Park and Ride

(S Grady Way & Shattuck Ave. S)

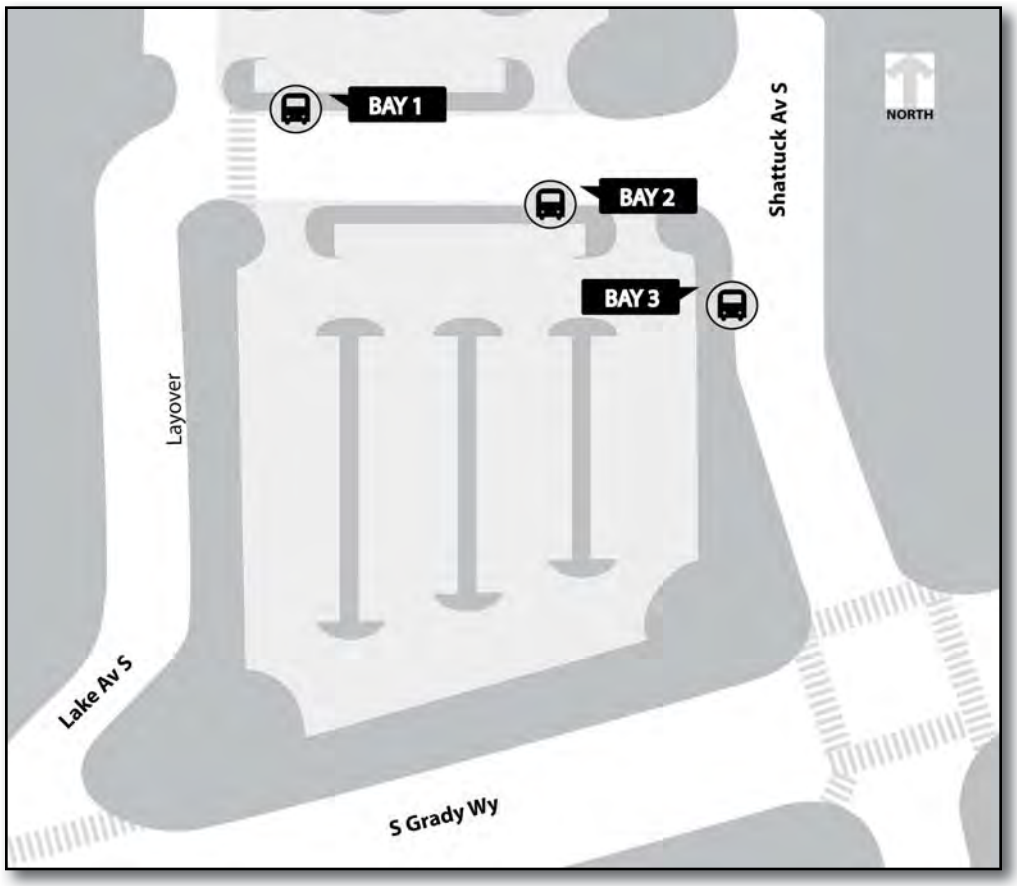

Bay 1 (westbound)

101 Renton Transit Center
102 Fairwood
148 Fairwood
153 Kent Transit Center
167 (drop off)
169 Kent Transit Center

Bay 2 (eastbound)

101 Downtown Seattle
102 Downtown Seattle
148 Renton Transit Center
167 Bellevue/ University District
169 Renton Transit Center

Bay 3 (southbound)

153 RentonTransit Center

South Sammamish Park and Ride

(3015 228 Avenue SE)

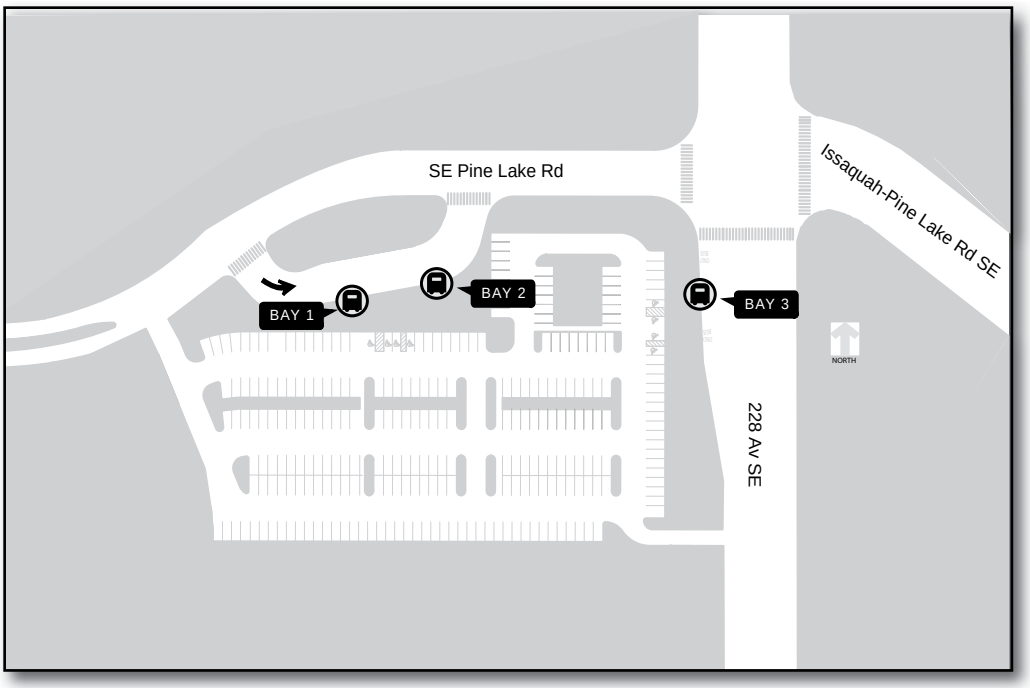

Bay 1

216 Seattle, Bear Creek P&R

219 Seattle, Redmond TC

269 Issaquah TC, Overlake P&R

554 Seattle, Issaquah Highland TC, Redmond

Bay 2

Bay 3

Totem Lake Transit Center

(12039 NE 128 St)

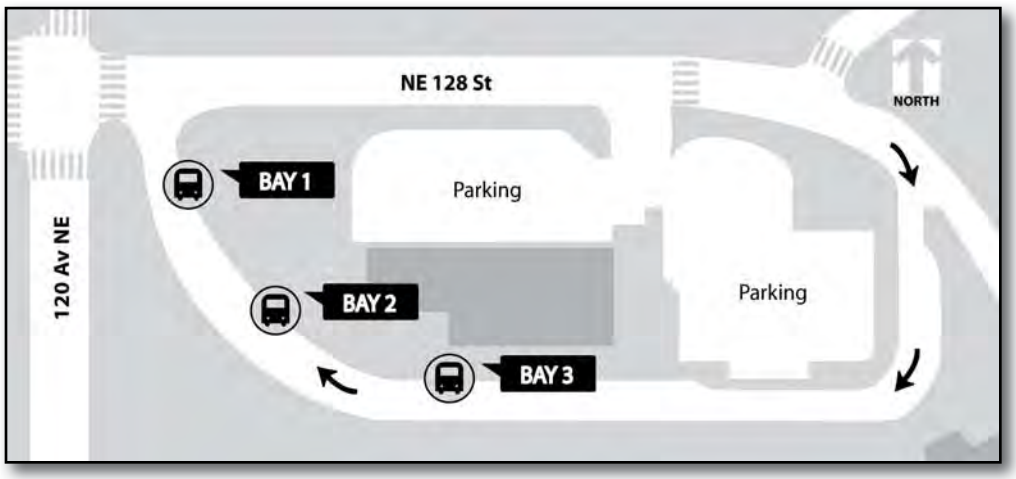

Bay 1

235 Kingsgate P&R
236 Woodinville
238 Bothell
930 Kingsgate P&R

Bay 2

235 Bellevue
236 Kirkland
238 Kirkland
255 Seattle
930 Redmond Town Center

Bay 3

252 Seattle
255 drop off/layover
893 Lake Washington HS

Tukwila International Boulevard Station

(3651 Southcenter Blvd)

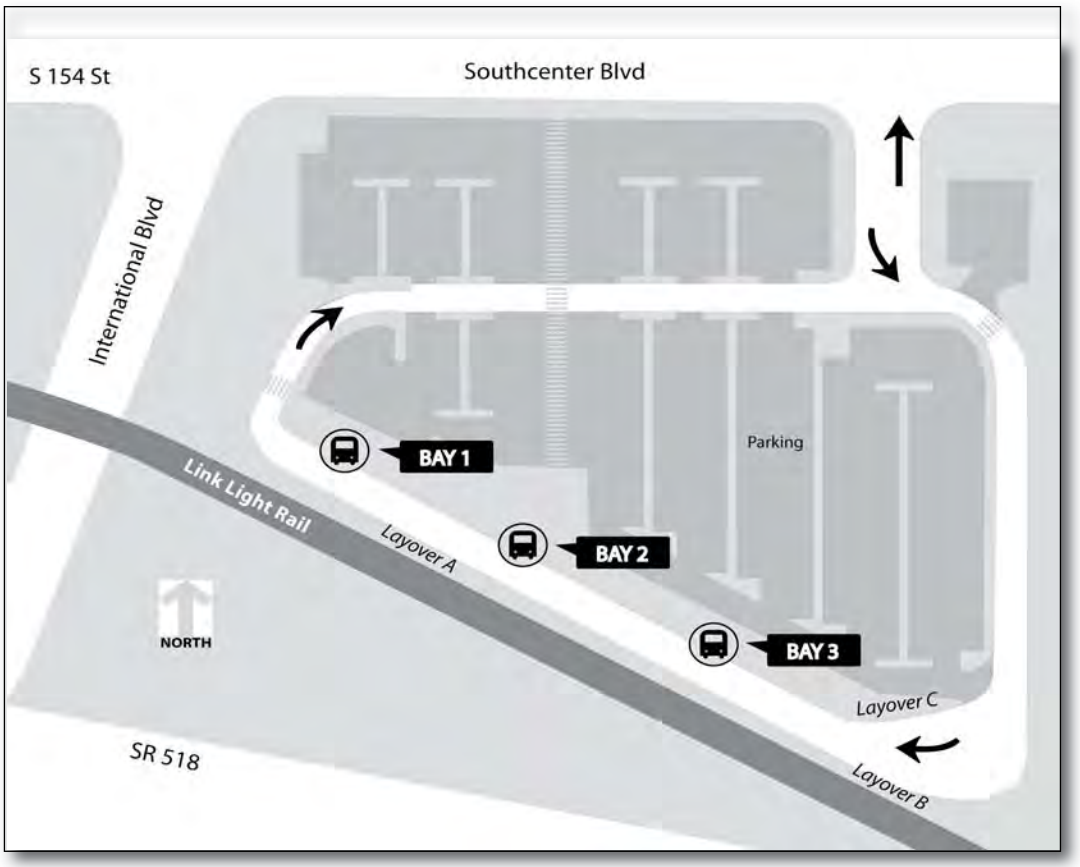

Bay 1

A Line Federal Way TC (plus drop off/ layover)

Bay 2

A Line drop off only between 7:00 p.m. and 6:00 a.m.

F Line Renton

124 drop off

128 Southcenter

Bay 3

F Line Burien

124 Seattle

128 West Seattle

Tukwila Transit Center

(Andover Park W & Baker Blvd)

Bay 1

128 Admiral District
150 Kent Station
156 Highline College
906 Fairwood

Bay 2

F Line Renton

Bay 3

F Line Burien Transit Center

Bay 4

150 Seattle

Tukwila Sounder Station

(7301 Longacres Way, Tukwila)

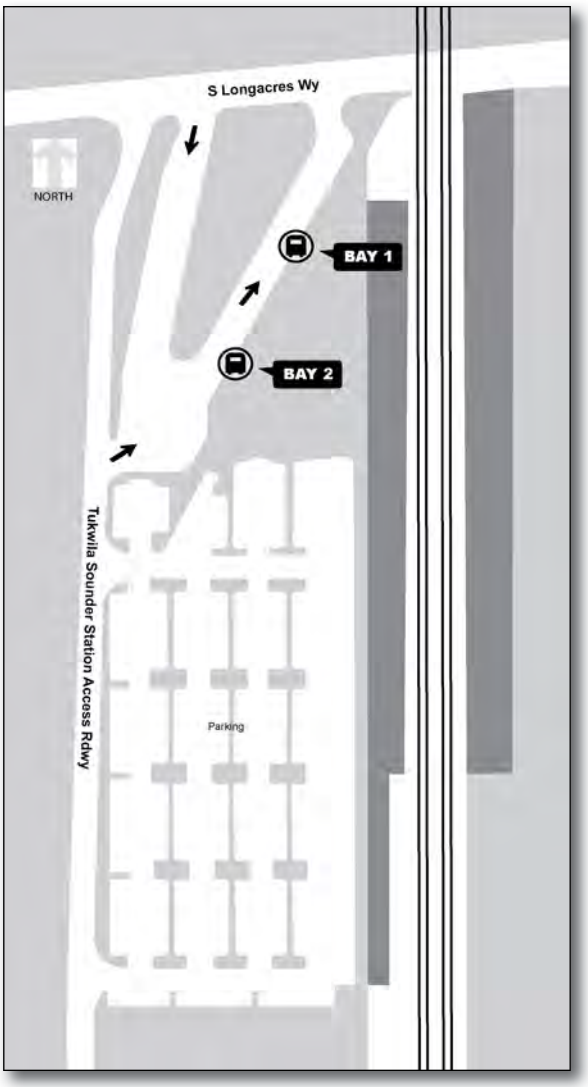

Bay 1

F Line Burien

154 Federal Center South

Bay 2

F Line Renton

154 drop off

University District

(NE Campus Parkway)

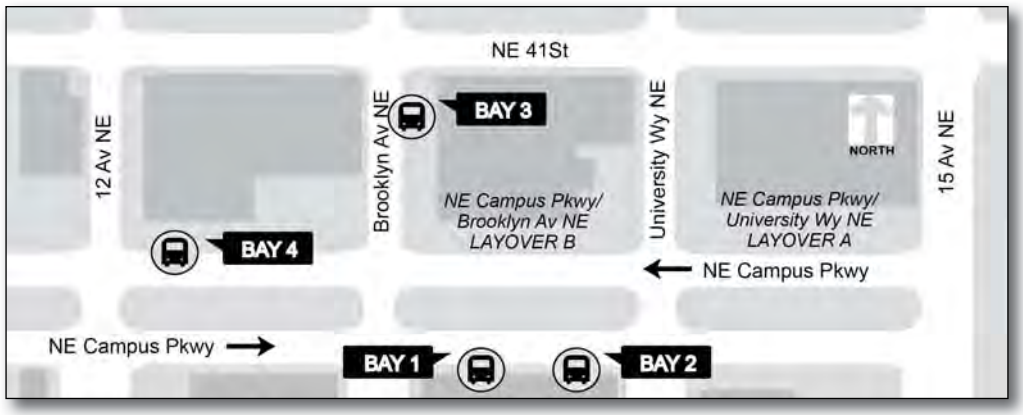

Bay 1

49 U District
70 U District
83 (Night Owl) Maple Leaf/Ravenna

Bay 2

31 drop off only
32 drop off only
65 U Village/Lake City
75 U Village/Lake City/ Northgate
372 Lake City/UW Bothell

Bay 3

67 Northgate

Bay 4

31 Fremont/Magnolia
32 Fremont/Seattle Center
49 Capitol Hill/ Downtown Seattle
70 Eastlake/ Downtown Seattle
83 (Night Owl) downtown

NE Campus Pk/ Brooklyn Ave NE layover B

372 overflow

NE Campus Pk/ University Way NE layover A

372 drop off only

Rear of Bay 4

P.M. overflow layover

University of Washington

(1410 NE Campus Parkway)

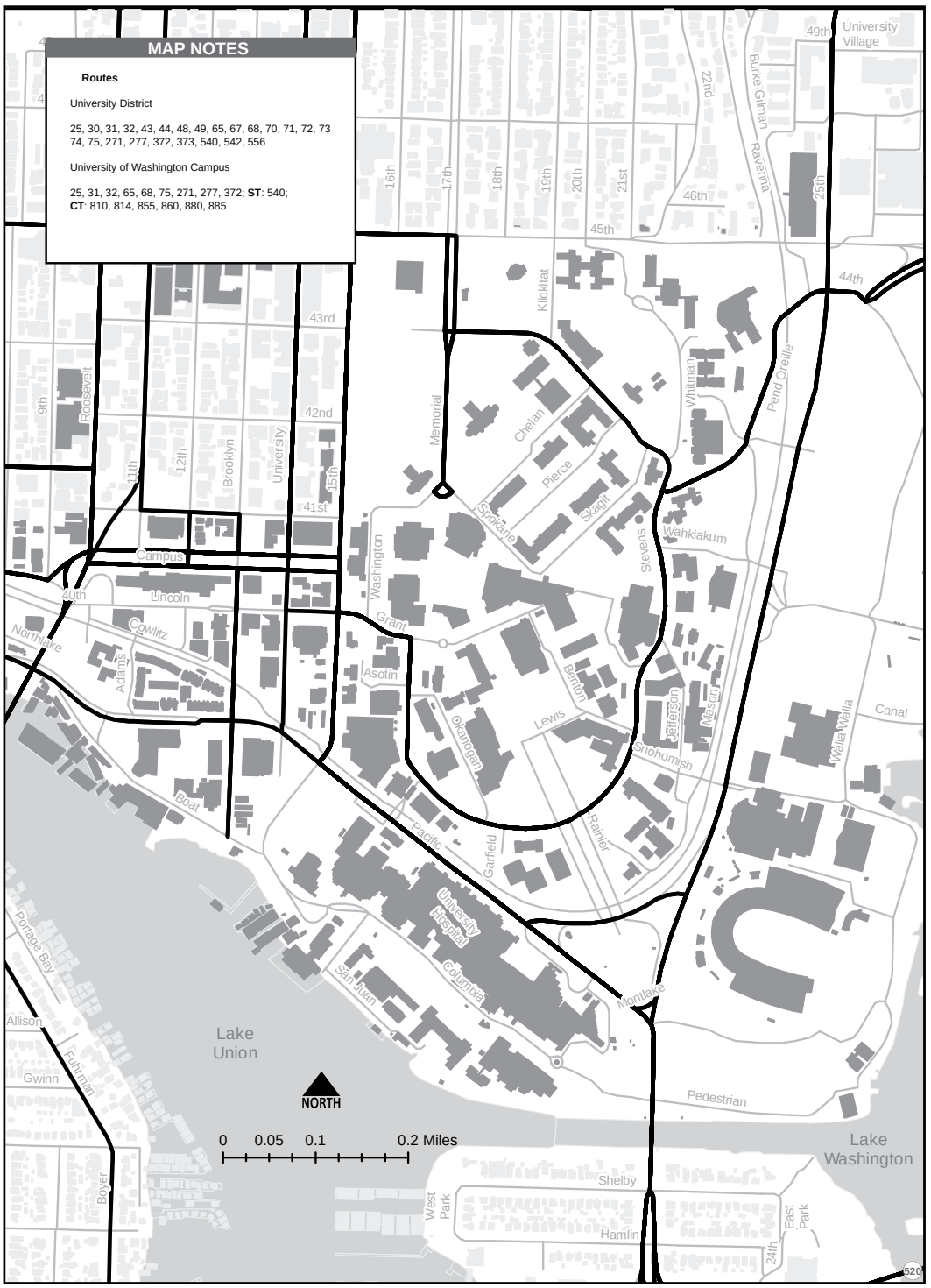

UW Station

(3720 Montlake Blvd NE)

Bay 1

43 Downtown Seattle
48 Mount Baker
167 Renton
271 Bellevue/Issaquah
277 Kirkland
540 Kirkland
541 Overlake
542 Redmond
556 Issaquah
586 Tacoma

Bay 2

43 U District
44 Ballard
45 Loyal Heights
48 U District
71 Wedgwood
73 Jackson Park
167 U District
271 U District
277 UW Campus
373 Aurora Village
540 U District
541 U District
542 Green Lake P&R
556 Northgate

Bay 3

65 Jackson Park
67 drop off only
78 Laurelhurst

Bay 4

44 Ballard
45 Loyal Heights
71 Wedgwood
73 Jackson Park
373 Aurora Village

Zone 1

65 Jackson Park
67 drop off only
78 Laurelhurst

Zone 2

31 drop off only
32 drop off only
75 Northgate
372 Lake City/UW Bothell

Zone 3

31 Magnolia
32 Seattle Center
65 drop off only
67 Northgate
75 drop off only
78 UW Station
277 Kirkland
372 U District
540 Kirkland
CT Snohomish County

Layover

A Route 45
B Route 44

Westwood Village transfer points

(2600 SW Barton Street)

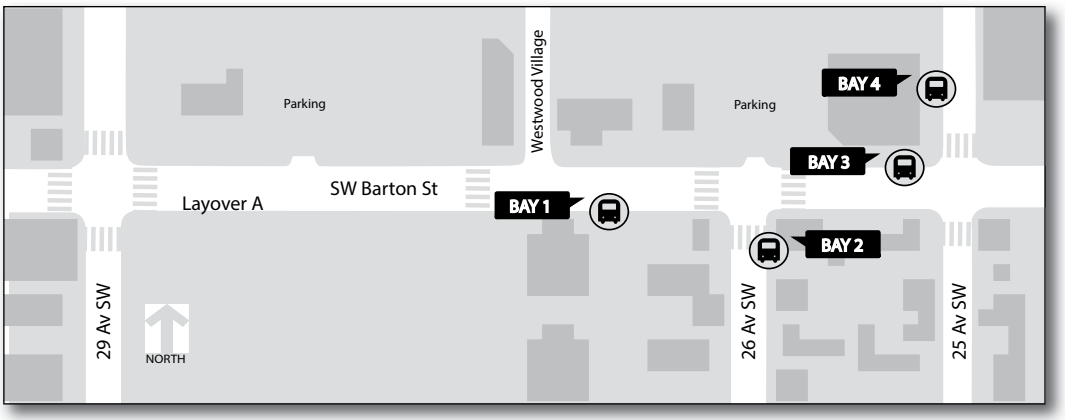

Bay 1

C Line Downtown Seattle
21 Downtown Seattle

Bay 2

22 West Seattle Jct
120 Downtown Seattle
560 drop off only

Bay 3

120 Burien

Bay 4

22 Shorewood/Arbor Heights
60 First Hill/Capitol Hill
125 South Seattle College/ Downtown Seattle
560 Burien/SeaTac/Renton/Bellevue

White Center transfer points

(SW Roxbury Street)

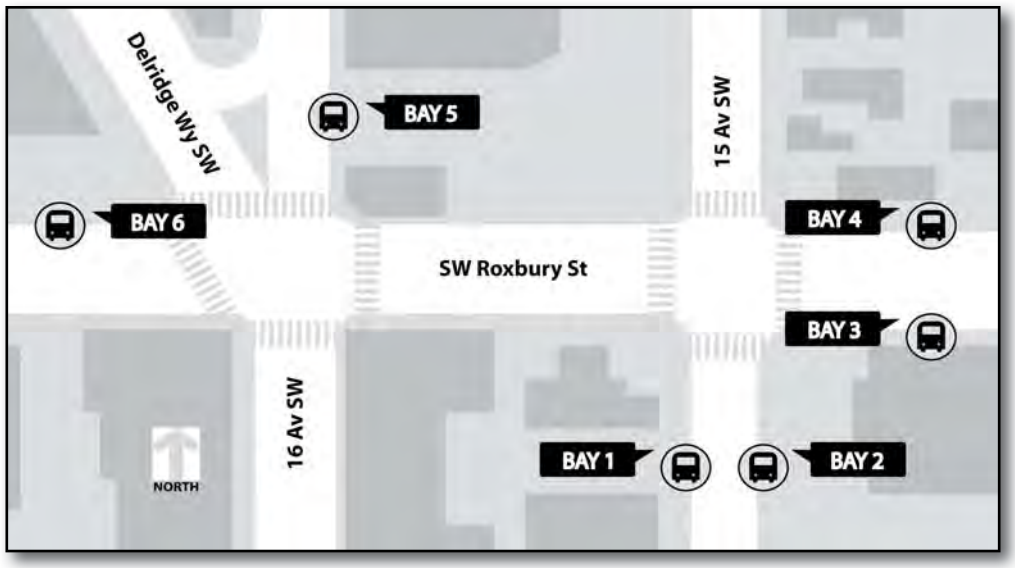

Bay 1

120 Burien via Ambaum

Bay 2

120 Downtown via Delridge

Bay 3

60 First Hill/Capitol Hill
113 Downtown
via E. Marginal Way
128 Southcenter

Bay 4

60 Westwood Village
113 Shorewood
128 Alaska Junction
via South Seattle College

Bay 5

128 Alaska Junction
via South Seattle College

Bay 6

113 Shorewood
120 Downtown via Delridge

Tunnel Stations

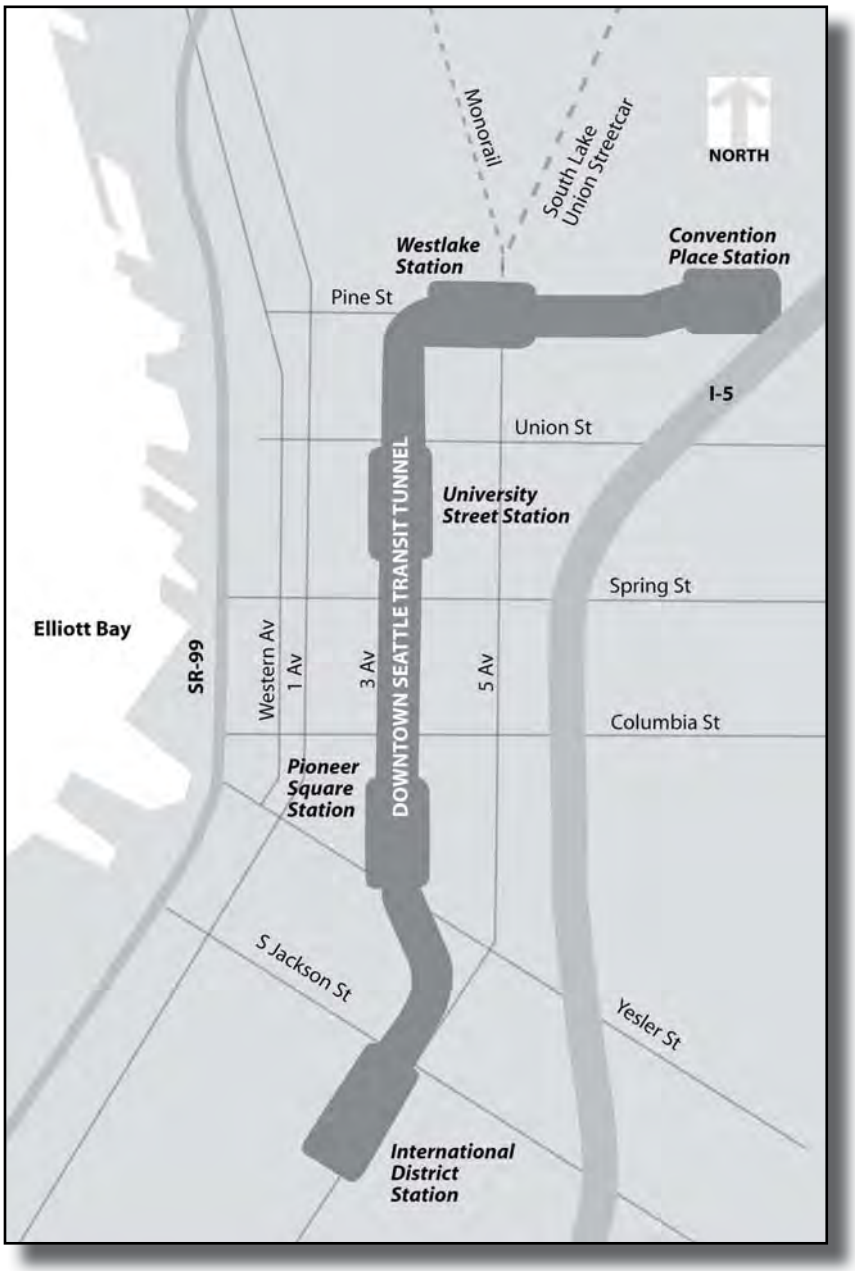

International District Place staging area

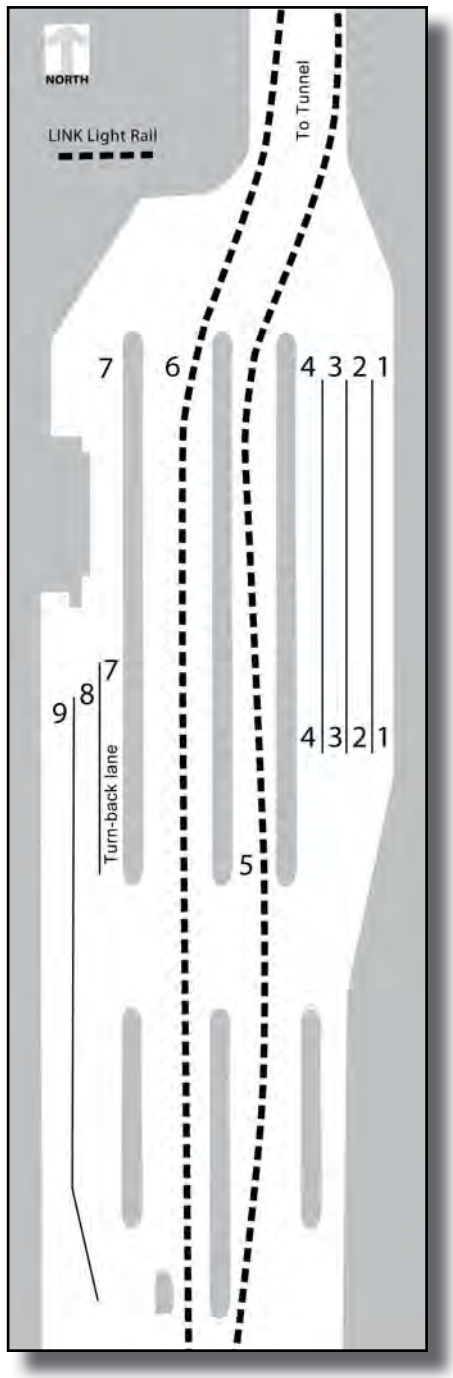

Layovers

Lane 1

255 Brickyard Park and Ride

Lane 3

Use lane 3 when lanes 2 and 4 are full or if assigned by run card instruction. Only one coach allowed in Lane 3 at all times.

Lane 2 or 4

41 Lake City
71 Wedgwood
72 Lake City
73 Jackson Park
74 Sandpoint

Convention place staging area

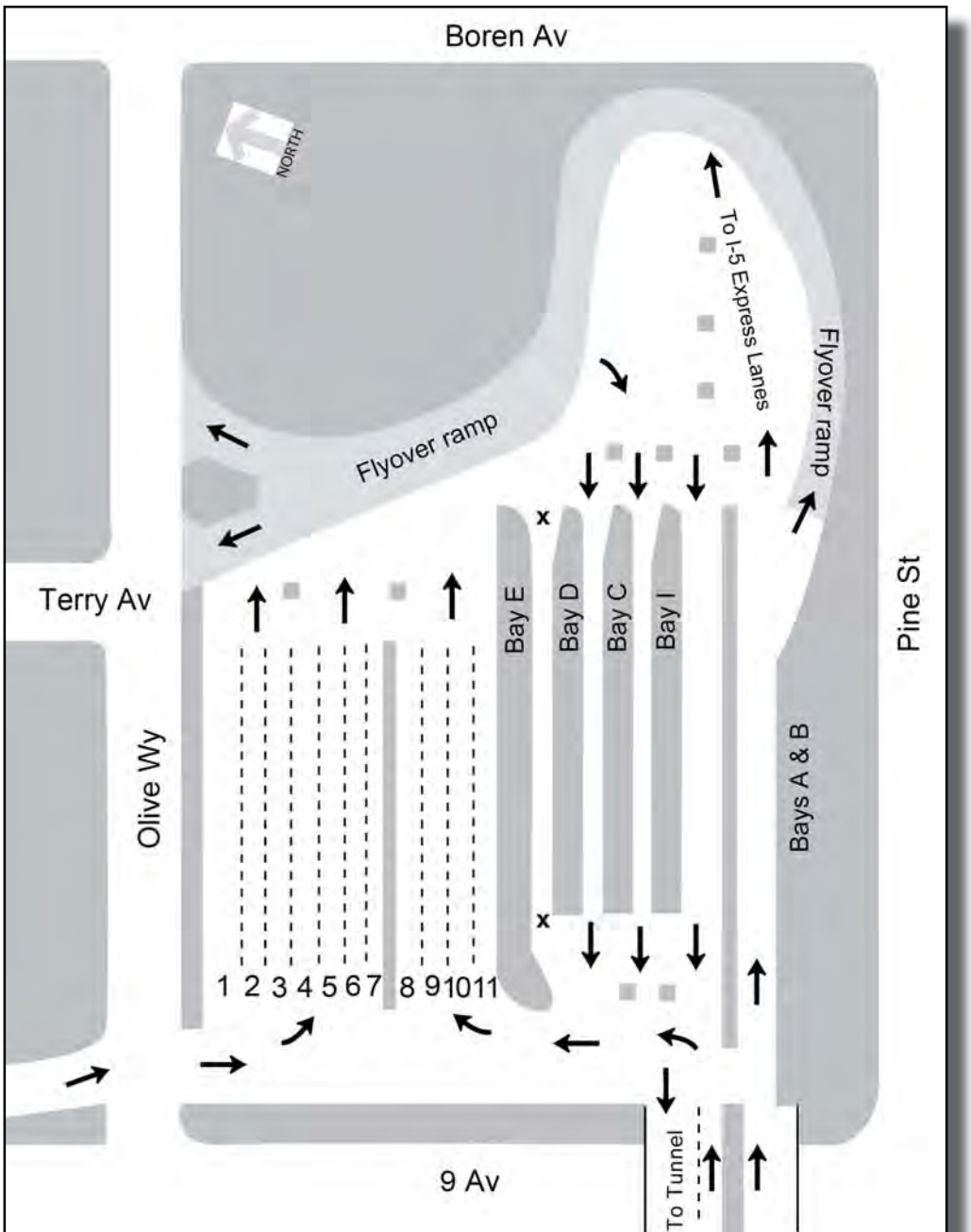

Emergency tunnel closure reroute instructions and stops

(when ordered by coordinator or district supervisor)

North Base

Routes 74E Southbound (Express)

Via Eastlake Av or Express Lanes
operate regular route

2 Stewart St
C Stewart St
L 2 Av
C 2 Av Ext S
C 4 Av S
L S Lander St
L SODO Busway
S (f/m S Lander St)

CBD Stop Sequence Southbound (Local & Express)

- Stewart St/9 Av
- Stewart St/7 Av
- Stewart St/4 Av
- 2 Av/Pike St
- 2 Av/Marion St
- 2 Av/James St
- 2 Av Ext S/ S Jackson St

Routes 74 Northbound (Local & Express)
Common routing for all trips

♦ SODO Busway f/m/ S Lander St
L S Holgate St
R 4 Av S
C 4 Av
C via following instructions

When Express trip via I-5 regular lanes

C 4 Av
R Olive Way
L enter N/B I-5
C I-5
R "NE 45 St" Exit (use right lane)
R NE 45 St
R Roosevelt Way NE
L NE Campus Pk
C regular route

When Express trip via I-5 Express lanes

C 4 Av
R Olive Way
L Howell St
C Eastlake Av
R N/B I-5 Express Lanes
C regular route

CBD Stop Sequence Northbound
Common stops for all Local and Express trips

- 4 Av S/S Jackson St
- 4 Av/James St
- 4 Av/Marion St
- 4 Av/University St
- 4 Av/Pike St
- Olive Way/6 Av

Continue with the appropriate additional stops listed below

Additional stops when Local trip

- Fairview Av/Denny Way
- continue with all regular local stops

North Base

Route 41 Southbound

operate regular route

2 I-5 reg or Exp lanes
R "Stewart St/Denny Way" Exit (#166)
C Stewart St
L 2 Av
C 2 Av Ext S
C 4 Av S
L Seattle Blvd S
C Airport Way S
R S Massachusetts St
R 6 Av S
S (41) fs S Mass. St N/B

41 CBD Stop Sequence S/B

- Stewart St/9 Av
- Stewart St/7 Av
- Stewart St/4 Av
- 2 Av/Pike St
- 2Av/Marion St
- 2 Av/James St
- 2 Av Ext S/ S Jackson St

Route 41 Northbound

♦ 6 Av S
C 6 Av S
L Seattle Blvd
R 4 Av S
C 4 Av S
C 4 Av
R Olive Way

When I-5 Express Lanes CLOSED

C Olive Way
L enter N/B I-5 regular lanes
C regular route

When I-5 Express Lanes OPEN

R entr CPS
L Lane 7
C through CPS
C enter N/B I-5 Express lanes
C I-5 Express lanes
C regular route

41 CBD Stop Sequence N/B

- 4 Av S/S Jackson St
- 4 Av/James St
- 4 Av/Madison St
- 4 Av/University St
- 4 Av/Pike St
- Olive Way/6 Av
- Olive Way/8 Av

East Base

Route 550 Westbound
operate regular route

2 I-90 Bus/Carpool Lane
C Seattle Blvd S
R 4 Av S
C 4 Av
R Pike St
L 8 Av
R Olive Way
S Terry Av

If next trip starts at CPS

C entr CPS
(Caution: Buses exiting CPS. Follow District Sup instructions.)
2 assigned layover lane

If scheduled to base or other terminal

L Olive Way
C regular deadhead routing

CBD Stop Sequence Westbound

- 4 Av S/ns S Jackson
- 4 Av S/fs S Washington St
- 4 Av/fs Cherry St
- 4 Av/ns Seneca St
- Pike St/ns 6 Av
- Olive Way/ns Terry Av

Route 550 Eastbound

♦ CPS assigned layover lane
C thru Bay "i" (Do Not Enter Tunnel)
R Northbound rd inside CPS at end of Bay "i"
2 CPS exit
(Caution: Buses entering CPS. Follow District Sup instructions.)
R Olive Way
L Terry Av
L Stewart St
L 2 Av
C 2 Av Ext
L S Washington St
R 5 Av S
C entr I-90 ("Buses/ Carpools")
C regular route

CBD Stop Sequence Eastbound

- Stewart St/7 Av
- Stewart St/4 Av
- 2 Av/Stewart St
- 2 Av/Seneca St
- 2 Av/Cherry St
- S Washington/4 Av S
- 5 Av S/S Jackson St

Route 255 Southbound
operate regular route

2 Stewart St
L 5 Av (ns monorail pillars)
C 5 Av (right lane when clear of pillars)
C 5 Av S

If scheduled to base

C entr I-90 Bus/ Carpool Lane
C Via E/B I-90
L Seattle Blvd S
R Airport Way S
R S Massachusetts St
R 6 Av S
S ns Royal Brougham Way

CBD Stop Sequence Southbound

- Stewart St/Yale Ave
- Stewart St/9 Ave
- Stewart St/7 Av
- 5 Av/Pine St
- 5 Av/Seneca St
- 5 Av/Spring St
- 5 Av/Cherry St
- 5 Av/Jefferson St
- 5 Av S/S Jackson St

Route 255 Northbound

♦ 6 Av S
C 6 Av S
L Seattle Blvd
R 5 Av S
L S Main St
R 4 Av S
C 4 Av
R Olive Way
C regular route

CBD Stop Sequence Northbound

- 5 Av S/S Jackson St
- 4 Av/James St
- 4 Av/Madison St
- 4 Av/University St
- 4 Av/Pike St
- Olive Way/8 Av
- Olive Way/Terry Av

South Base

Routes 101, 106, 150 Southbound

- ♦ CPS assigned layover lane
- C thru Bay "i" (Do Not Enter Tunnel)
- R Northbound rd inside CPS at end of Bay "i"
- C CPS exit (Caution: Buses entering CPS. Follow District Sup instructions.)
- R Olive Way
- L Terry Av
- L Stewart St
- L 2 Av
- C 2 Av Ext S
- C 4 Av S
- L S Royal Brougham Way
- R SODO Busway
- C regular route

CBD Stop Sequence Southbound

- Stewart St/7 Av
- Stewart St/4 Av
- 2 Av/Pike St
- 2 Av/Marion St
- 2 Av/James St
- 2 Av Ext S/ S Jackson St

Routes 101, 106, 150 Northbound

operate regular route

- 2 SODO Busway
- L S Royal Brougham Way
- R 4 Av S
- C 4 Av
- R Olive Way
- R entr CPS (Caution: Buses exiting CPS. Follow District Sup instructions.)
- 2 assigned layover lane

CBD Stop Sequence Northbound

- 4 Av S/S Jackson St
- 4 Av/James St
- 4 Av/Marion St
- 4 Av/University St
- 4 Av/Pike St
- Olive Way/4 Av
- Olive Way/6 Av
- Olive Way/8 Av

Route 97 Link shuttle

Southbound

operate regular route

- ♦ Lane 2 or 3 layover
- C Bay "I"
- R enter CPS staging area
- C to exit via 9 Av gate
- R Olive Way
- R Boren Av
- R Pine St
- L 3 Av
- C 3 Av S
- L S Washington St
- R 5 Av S
- L Airport Way S
- R 6 Av S
- R S Royal Brougham Way
- L SODO Busway
- C regular shuttle route

Northbound

operate regular route

- 2 Stadium Station N/B
- L S Royal Brougham Way
- R 4 Av S
- L Prefontaine Pl S
- C 3 Av
- R Olive Way
- R enter CPS staging area
- L Lane 2 or 3

CBD trolley turnbacks

From: 1 Av N/B
To: 1 Av S/B
Via: Virginia St. Loop

♦ 1 Av
R Virginia St
R 3 Av
R Stewart St
L 1 Av

From: 1 Av N/B
To: Lenora St. Loop

♦ 1 Av
R Virginia St
L 3 Av
L Lenora St
L 1 Av

From: 1 Av S/B
To: 2 Av S/S Main St

♦ 1 Av
C 1 Av S
L S Jackson St
L 2 Av S
R S Main St

From: 1 Av N/B
To: Marion St Loop

♦ 1 Av
R Marion St
L 6 Av
L Madison St
R or L 1 Av

From: 1 Av S/B
To: Marion St Loop

♦ 1 Av
L Marion St
L 6 Av
L Madison St
R or L 1 Av

From: 3 Av S/B
To: Virginia St Loop

♦ 3 Av
R Stewart St
R 1 Av
R Virginia St
R or L 3 Av

From: 3 Av N/B
To: Virginia/Lenora St Loop

♦ 3 Av
L Lenora St
L 1 Av
L Virginia St
R 3 Av

From:
S Jackson St W/B
To: S Jackson St E/B
Via: 2 Av S/S Main St

♦ S Jackson St
R 2 Av S
R S Main St
R 2 Av Ext S
R 3 Av S
L S Jackson St

From: Pine St W/B
To: Pike St E/B
Via: 7 Av Loop

♦ Pine St
L 7 Av
L Pike St

From: Pine St W/B
To: Pike St E/B
Via: 1 Av

♦ Pine St
L 1 Av
L Pike St

From: Pine St W/B
To: Virginia St Loop
Via: 1 Av

♦ Pine St
R 1 Av
R Virginia St
L or R 3 Av
R Stewart St
L 1 Av

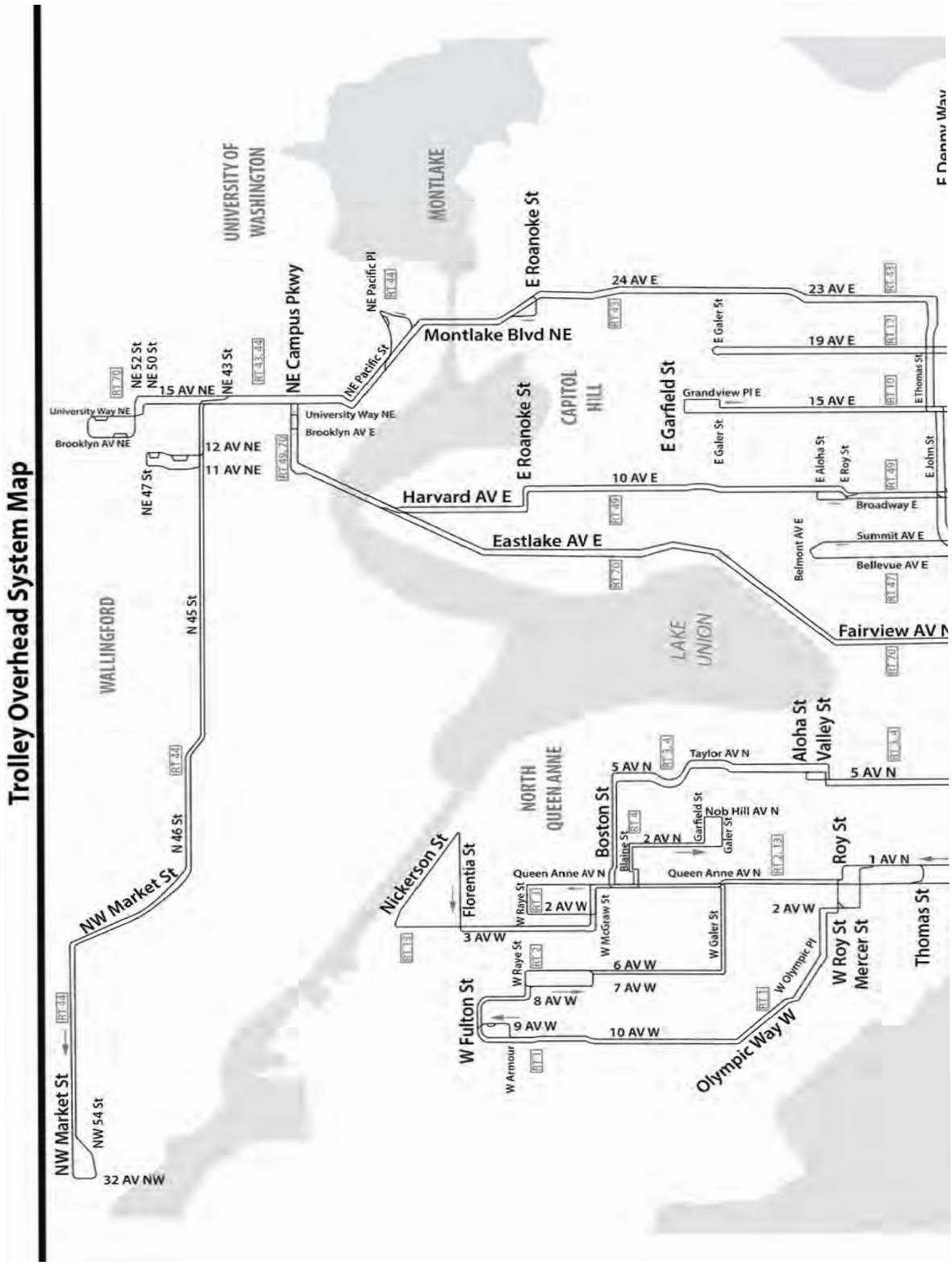
Trolley Overhead System Map
UNIVERSITY OF WASHINGTON
MONTLAKE
E Roanoke St
NE Pacific Pl
RT 44
NE Campus Pkwy
NE Pacific St
Montlake Blvd NE
24 AV E
23 AV E
RT 43
E Galer St
19 AV E
RT 12
E Thomas St
NE 52 St
NE 50 St
RT 70
15 AV NE
NE 43 St
RT 43, 44
University Way NE
Brooklyn AV NE
University Way NE
Brooklyn AV E
CAPITOL HILL
E Garfield St
Grandview Pl E
15 AV E
RT 10
12 AV NE
11 AV NE
RT 49, 70
NE 47 St
E Roanoke St
E Galer St
E Aloha St
E Roy St
E John St
RT 49
10 AV E
Harvard AV E
RT 49
Broadway E
Eastlake AV E
Summit AV E
Belmont AV E
Bellevue AV E
RT 47
RT 70
WALLINGFORD
N 45 St
LAKE UNION
Fairview AV N
RT 70
Aloha St
Valley St
RT 3, 4
Taylor AV N
5 AV N
5 AV N
NORTH QUEEN ANNE
Boston St
Garfield St
Nob Hill AV N
Galer St
RT 4
2 AV N
Blaine St
RT 2, 13
Roy St
1 AV N
N 46 St
RT 44
Nickerson St
Florentia St
Queen Anne AV N
Queen Anne AV N
W Raye St
RT 3
2 AV W
W McGraw St
W Galer St
2 AV W
Thomas St
NW Market St
RT 13
3 AV W
W Raye St
RT 2
6 AV W
7 AV W
W Olympic Pl
W Roy St
Mercer St
W Fulton St
8 AV W
9 AV W
10 AV W
RT 1
Olympic Way W
W Armour
RT 1
RT 44
NW Market St
NW 54 St
32 AV NW

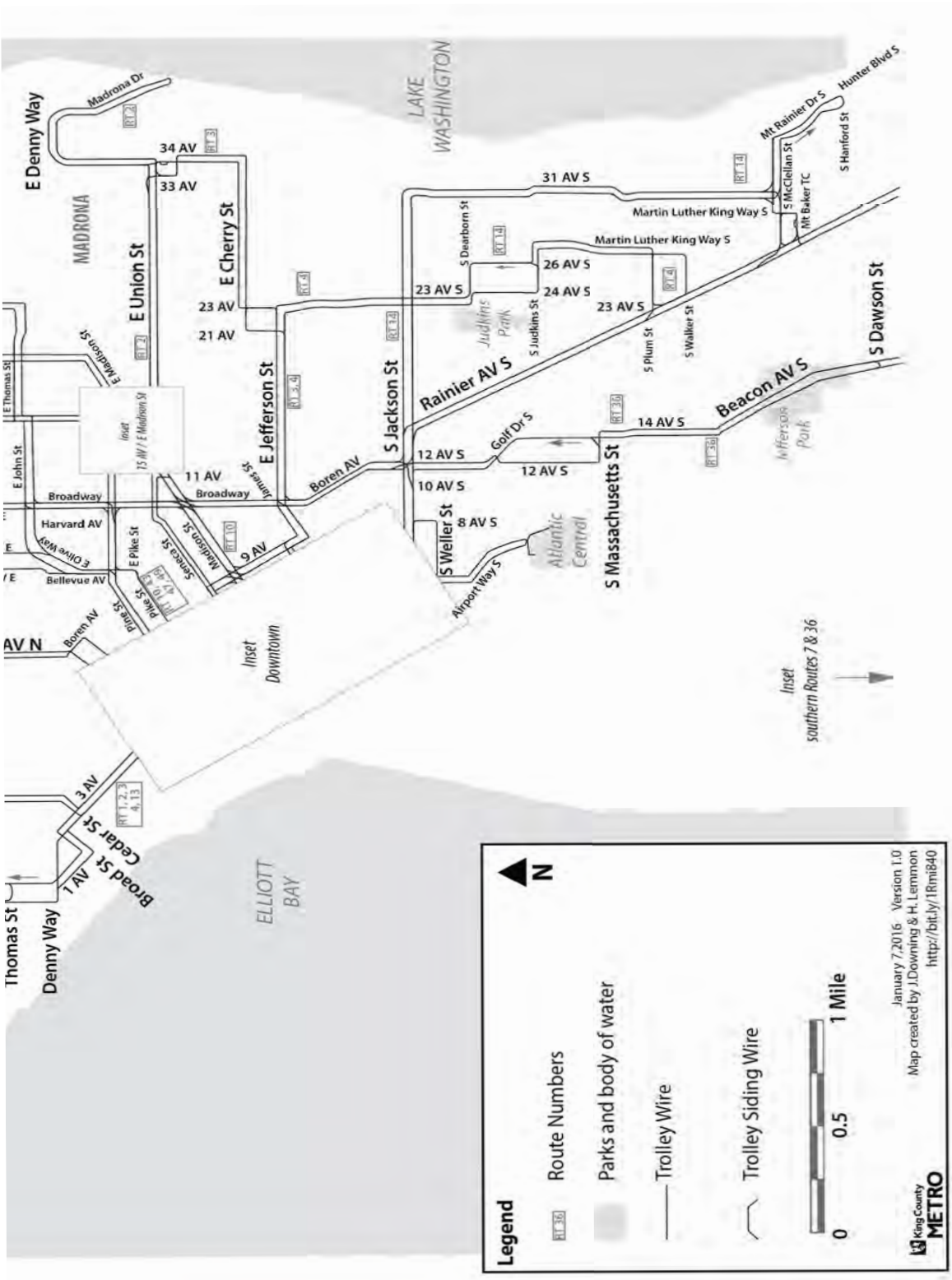

See the Atlantic/Central training office for full-sized version of this map

Trolley overhead system Map insets

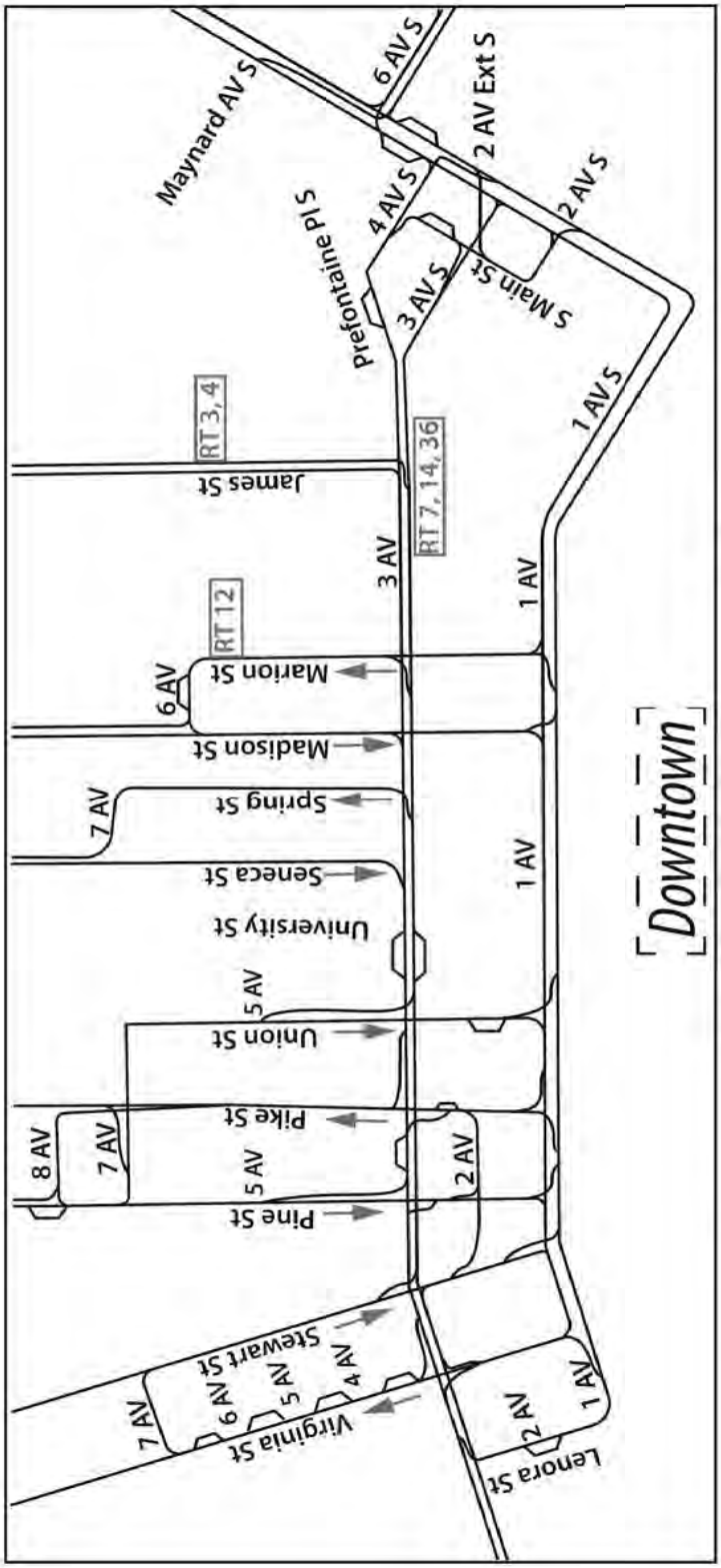

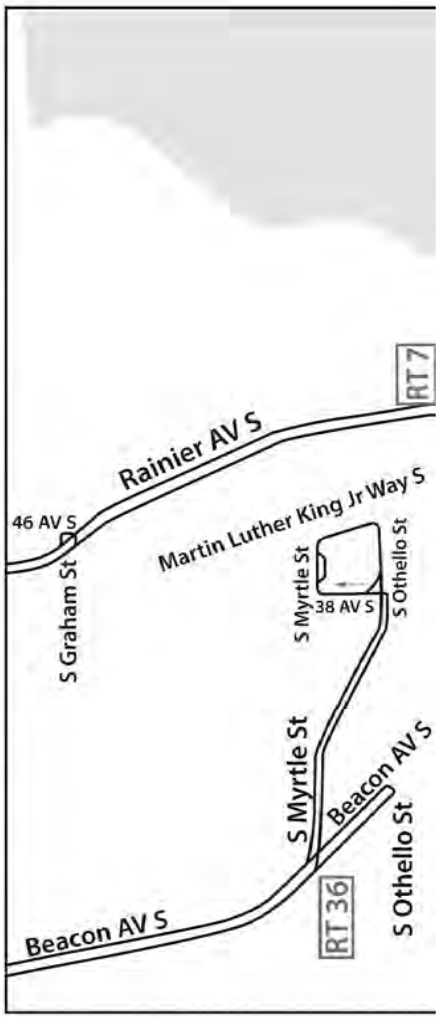

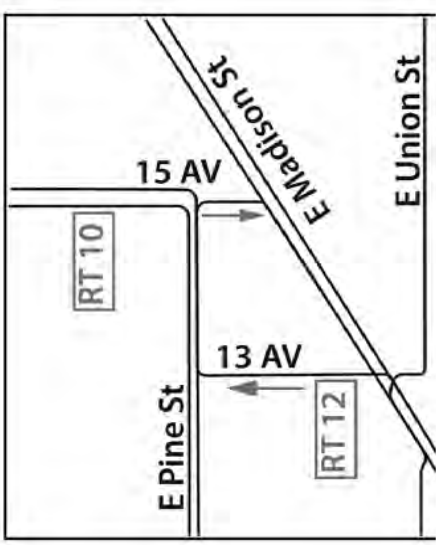

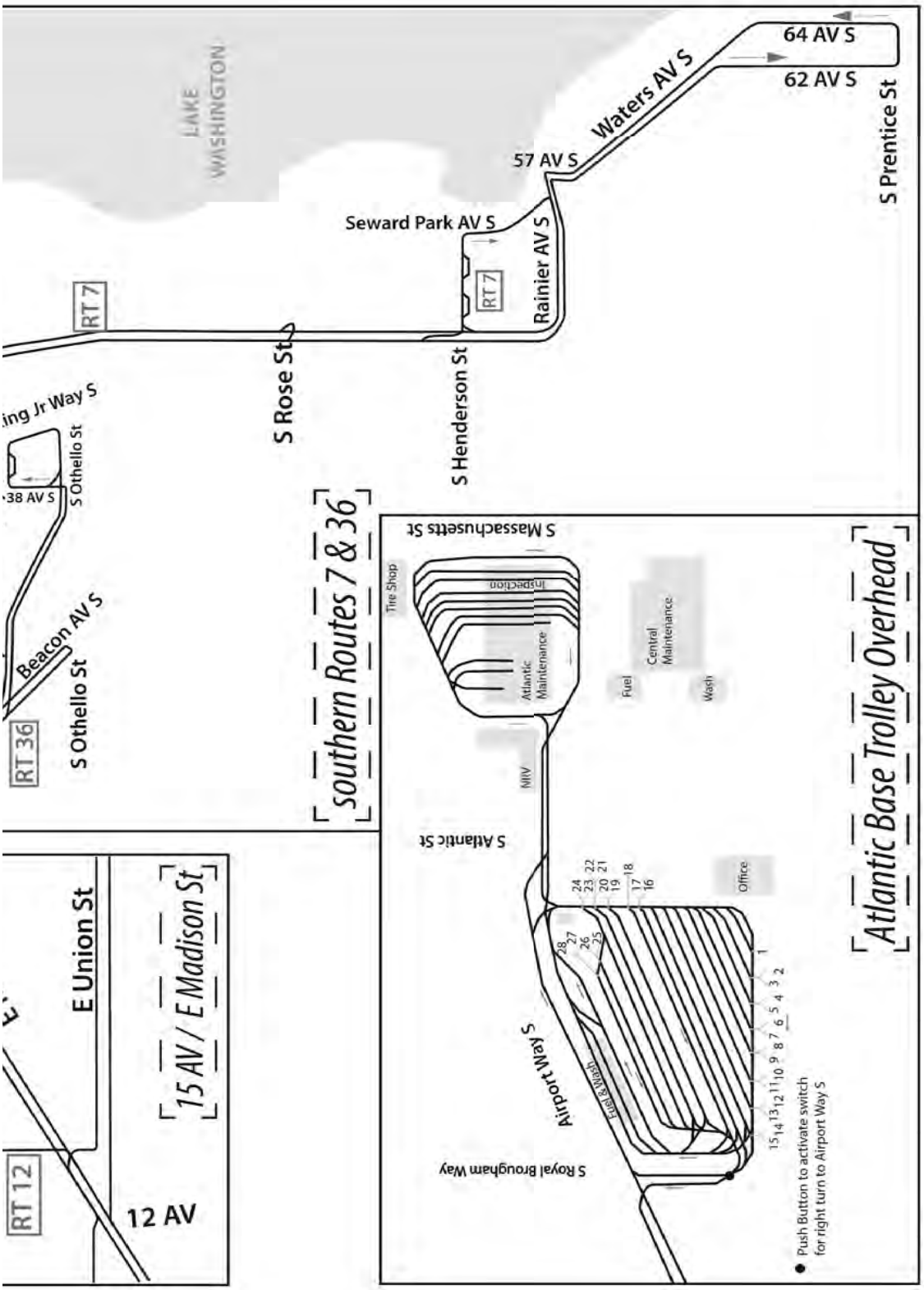

See the Atlantic/Central training office for full-sized version of this map

Banner reroute

From: Northgate Transit Center

Arriving at: NE 100 St/1 Av NE

R 1 Av NE
R NE 103 St
R 5 Av NE
L Banner NE
C NE 75 St
R enter S/B I-5
C regular route

Arriving at: NE 103 St/1 Av NE

L 1 Av NE
L NE 100 St
R 5 Av NE
L Banner NE
C NE 75 St
R enter S/B I-5
C regular route

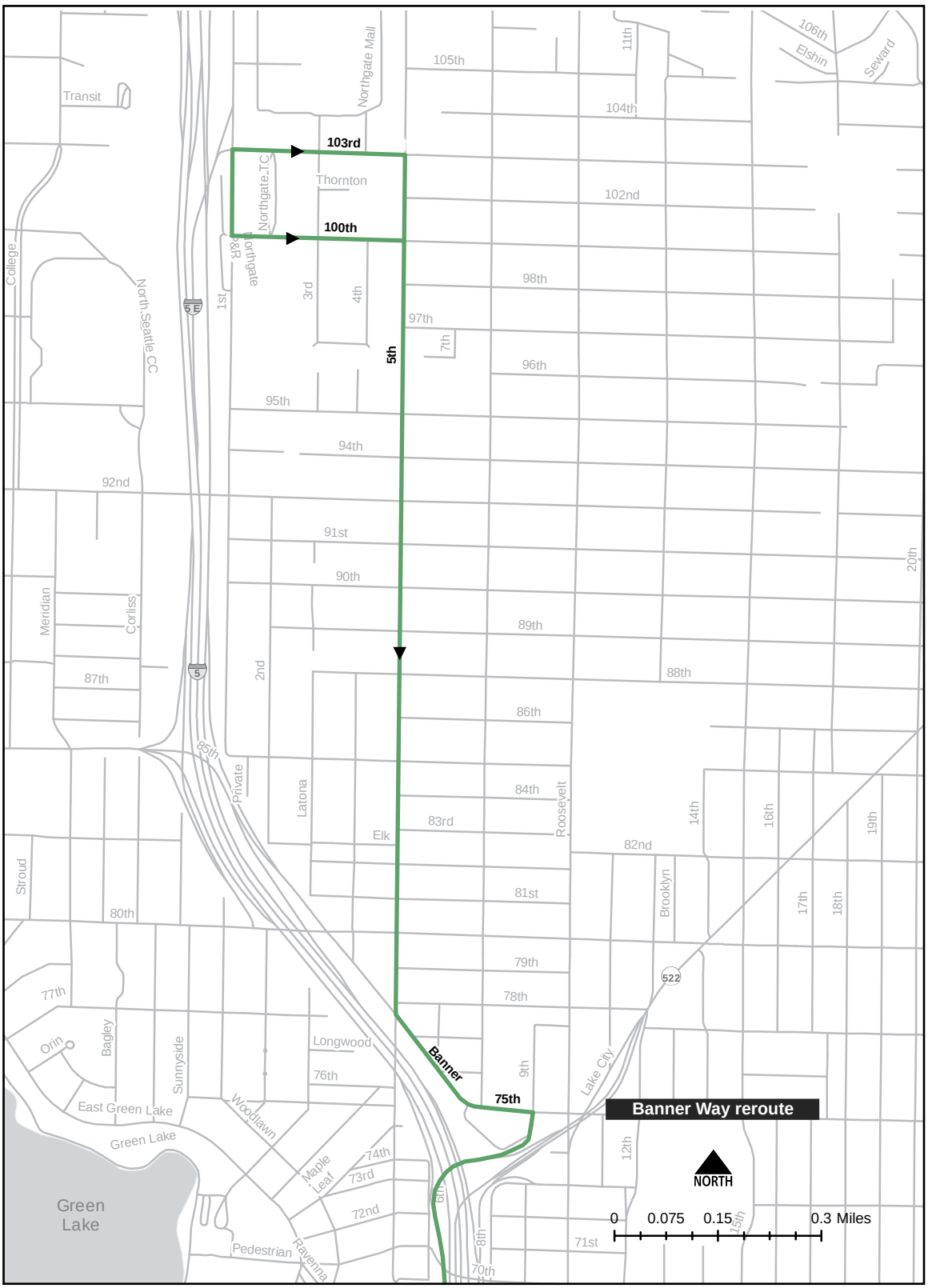
Banner Way reroute
NORTH
0
0.075
0.15
0.3 Miles
103rd
100th
5th
Banner
75th
Northgate Mall
Northgate TC
Northgate P&R
Thornton
Transit
College
North Seattle CC
Meridian
Corliss
Stroud
Orin
Bagley
Sunnyside
Private
Latona
Elk
Roosevelt
Brooklyn
Lake City
Longwood
Woodlawn
Maple Leaf
Ravenna
Pedestrian
East Green Lake
Green Lake
Green Lake
Elshin
Seward
105th
104th
102nd
98th
97th
96th
95th
94th
92nd
91st
90th
89th
88th
87th
86th
85th
84th
83rd
82nd
81st
80th
79th
78th
77th
76th
74th
73rd
72nd
71st
70th
1st
2nd
3rd
4th
7th
6th
8th
9th
11th
12th
14th
15th
16th
17th
18th
19th
20th
5
522

Roanoke St reroute (“Friday night reroute”)

From: W/B SR-520

Arriving at: W/B SR-520/Roanoke St Exit

R Roanoke St Exit
L Roanoke St
L Boylston Av E
C Lakeview Av E
R Belmont Av E (over freeway)
C Eastlake Av E
C Stewart St
C regular route

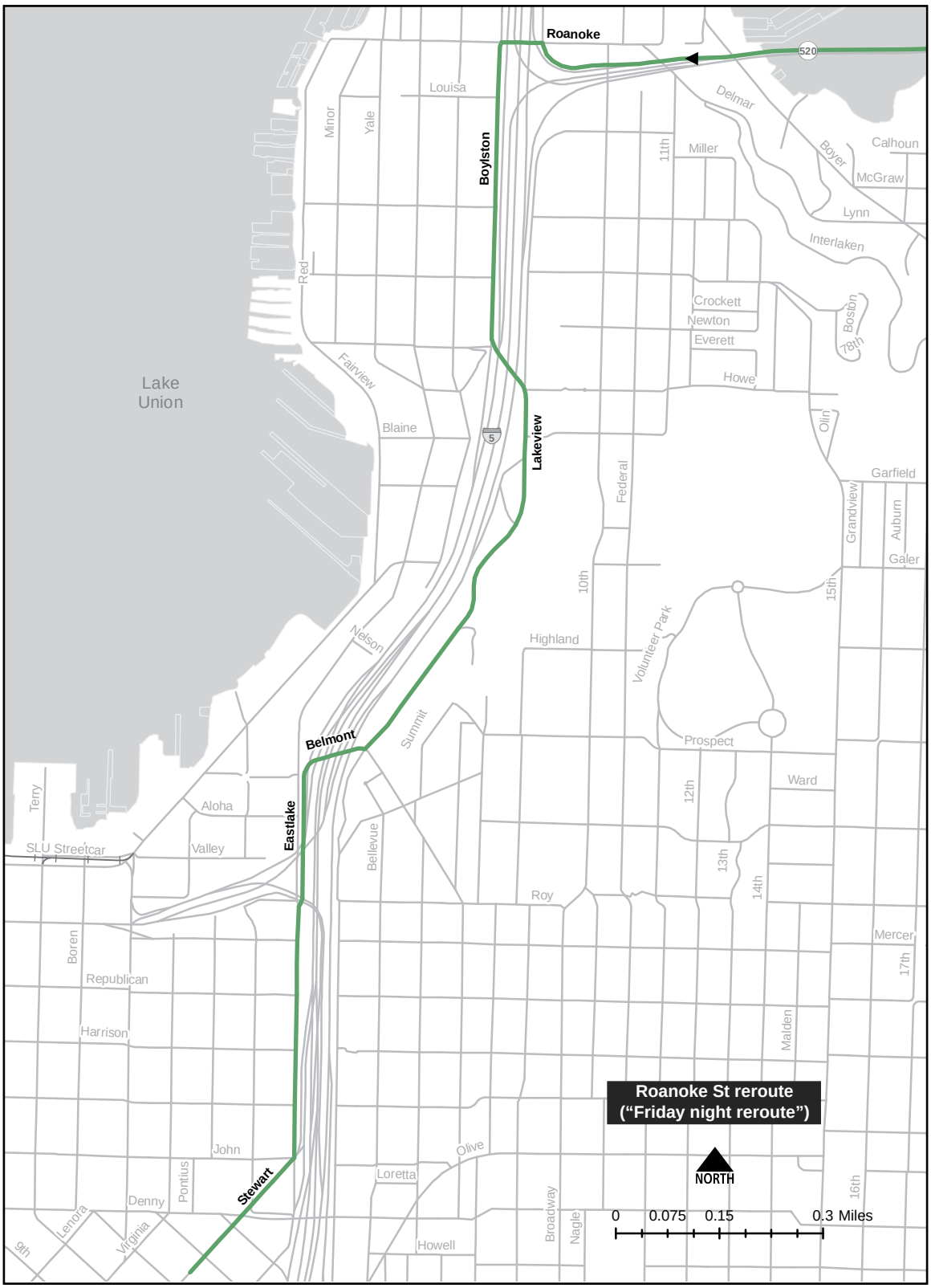
Roanoke St reroute
("Friday night reroute")
NORTH
0
0.075
0.15
0.3 Miles
Roanoke
520
Louisa
Minor
Yale
Boylston
Delmar
Miller
11th
Boyer
Calhoun
McGraw
Lynn
Interlaken
Red
Crockett
Newton
Everett
Boston
78th
Fairview
Howe
Lake Union
Blaine
5
Lakeview
Olin
Federal
Garfield
Grandview
Auburn
Galer
10th
15th
Nelson
Highland
Volunteer Park
Summit
Belmont
Prospect
Ward
Terry
Aloha
Eastlake
SLU Streetcar
Valley
Bellevue
12th
13th
14th
Roy
Mercer
17th
Boren
Republican
Harrison
Malden
John
Olive
Stewart
Pontius
Loretta
Denny
Lenora
Virginia
9th
Howell
Broadway
Nagle
16th

SR-520/I-405 fly-over ramp congestion reroute

Atlantic Base NW Yard Outbound

Arriving at: Eastbound SR-520 at “North I-405/Everett” exit

operate regular route

R enter “North I-405/Everett exit”
R “South I-405/Tacoma”exit
R NE 4 St (exit #13A)
R 112 Av NE
R NE 6 St
L I-405 HOV N/B entrance ramp
C regular route

Procedure for use of SR-520/I-405 reroute:
If the operator believes traffic warrants the use of the reroute, but the coordinator has not yet ordered it, the operator may place a RTT to get permission from the coordinator. If the coordinator is unable to respond to your call in a timely fashion, the operator may use these reroutes at their discretion, but is REQUIRED to complete the notification of the coordinator that the reroute was used.

Common reroutes

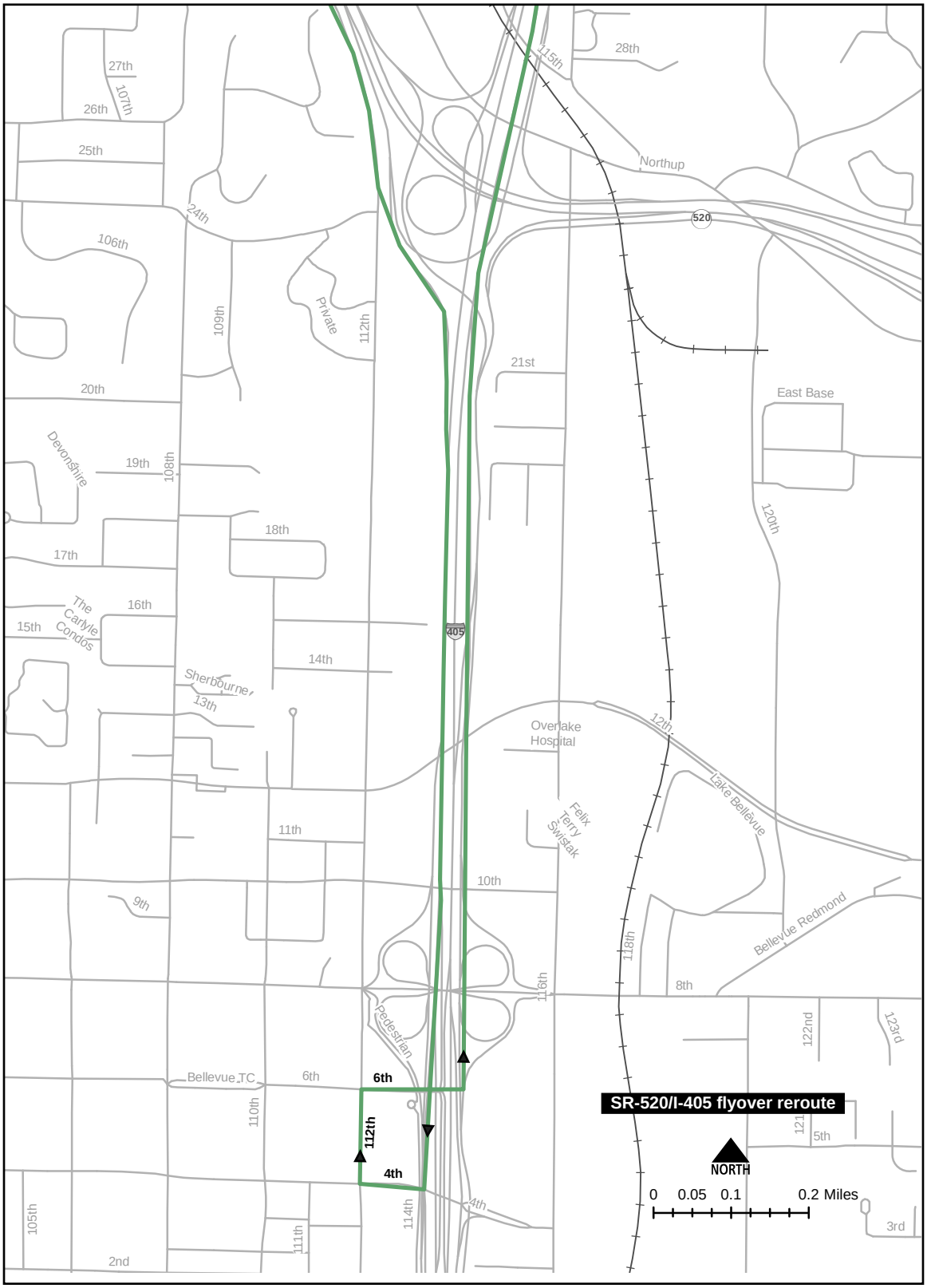

Comfort stations

ID #	NAME	ADDRESS	CITY	ZIP	HOURS WEEKDAY	HOURS SATURDAY	HOURS SUNDAY
1	Kinnear Park	W Olympic Pl/7 Ave W	Seattle	98117	0800-1700	0800-1700	0800-1700
2	Metro - 7th/Raye	700 W Raye St	Seattle	98119	0000-2400	0000-2400	0000-2400
4	Metro Madrona & Lake Wash.	Madrona Dr/ Lake Washington Blvd	Seattle	98122	0000-2400	0000-2400	0000-2400
7	Highline Community College	25 Av S/S 240 St	Des Moines	98178	0000-2400	0000-2400	0000-2400
10	Warwick Hotel	401 Lenora Av	Seattle	98121	0000-2400	0000-2400	0000-2400
12	Mt. Baker Presbyterian Church (T-Key)	3201 Hunter Blvd	Seattle	98144	0000-2400	0000-2400	
15	Metro - 4th/Wash.	4 Av S/S Washington St	Seattle	98104	0000-2400	0000-2400	0000-2400
16	P&R - South Federal Way	901 S 348 St	Federal Way	98023	0000-2400	0000-2400	0000-2400
24	P&R - Mercer Island	8000 N Mercer Way	Mercer Island	98040	0000-2400	0000-2400	0000-2400
26	Firestone Tires (T-Key)	215 Andover Park W	Tukwila	98188	0700-1800	0800-1700	
30	Metro - 15th/Galer	15 Av E/E Galer St	Seattle	98122	0000-2400	0000-2400	0000-2400
31	Madison Park Bathhouse	43 Av E / E Madison St	Seattle	98122	0800-1800	0800-1800	0800-1800
34	Our Redeemer's Lutheran	2400 NW 85 St	Seattle	98117	0000-2400	0000-2400	0000-2400
36	Metro - 19th/Galer	19 Av E/E Galer St	Seattle	98122	0000-2400	0000-2400	0000-2400
41	Alki Beach Park	63 Av SW/SW Alki Av	Seattle	98116	0000-2400	0000-2400	0000-2400
42	Circle K Gas	2415 Griffin Av	Enumclaw	98022	0000-2400	0000-2400	0000-2400
43	7-Eleven Store	1600 SW Holden St	Seattle	98106	0000-2400	0000-2400	0000-2400
44	Shoreline Comm. College - Bldg 1300	Greenwood Av N/ NW Innis Arden Way	Seattle	98177	0000-2400	0000-2400	0000-2400
49	7-Eleven Store	3801 California Av SW	Seattle	98116	0000-2400	0000-2400	0000-2400
51	Fire Station #26	800 S Cloverdale St	Seattle	98108	1000-2100	1000-2100	1000-2100
56	Green River College	124 Av SE/SE 320 St	Auburn	98002	0000-2400	0000-2400	0000-2400
57	Burien Transit Center	209 SW 148th St	Burien	98166	0000-2400	0000-2400	0000-2400
58	Union 76	22026 Marine View Dr S	Des Moines	98178	0600-2100	0600-2100	0600-2100
60	7-Eleven Store	4812 Erskine Way SW	Seattle	98116	0000-2400	0000-2400	0000-2400
65	Ferry Terminal at Fauntleroy	Fauntleroy Way SW/ SW Barton St	Seattle	98136	0600-0200	0600-0200	
68	Bellevue TC 1	108 Av NE/NE 6 St	Bellevue	98004	0000-2400	0000-2400	0000-2400
68	Bellevue TC 2	110 Av NE/NE 6 St	Bellevue	98004	0000-2400	0000-2400	0000-2400
69	Ryerson Base	1220 4 Av S	Seattle	98134	0000-2400	0000-2400	0000-2400
73	Sea-Tac Airport (emergency only)	Air Cargo Rd S/Perimeter Rd	SeaTac	98158	0000-2400	0000-2400	0000-2400
74	Redmond TC	8178 161st Av NE	Redmond	98052	0000-2400	0000-2400	0000-2400
79	Central/Atlantic Base	1270 6 Av S	Seattle	98134	0000-2400	0000-2400	0000-2400
80	Magnuson Park	7400 Sand Point Way NE	Seattle	98115	0000-2400	0000-2400	0000-2400
82	Super Deli & Grocery	9051 35 Av SW	Seattle	98126	0700-2400	0700-2400	0800-2200
83	Ferry Terminal at Vashon	Vashon Ferry Dock	Vashon	98136	0000-2400	0000-2400	
84	SPU, Student Union Bldg	315 W Bertona St	Seattle	98119	0730-2100	1100-1800	1600-1900
98	P&R - Kent	902 W James St	Kent	98032	0000-2400	0000-2400	0000-2400
99	P&R - Auburn	101 15 St NE	Auburn	98002	0000-2400	0000-2400	0000-2400
103	7-Eleven Store	3200 NW 54 St	Seattle	98107	0000-2400	0000-2400	0000-2400
104	P&R - Houghton	7024 116th Av NE	Kirkland	98033	0000-2400	0000-2400	0000-2400
106	Aurora Village Transit Center	N 200 St/Ashworth Av N	Seattle	98133	0000-2400	0000-2400	0000-2400
107	Chevron Gas	355 NW 85 St	Seattle	98117	0600-2300	0600-2300	0600-2300
109	P&R - Kenmore	7346 NE Bothell Way	Kenmore	98011	0000-2400	0000-2400	0000-2400
110	P&R - Kingsgate	13001 116th NE	Kirkland	98034	0000-2400	0000-2400	0000-2400
111	P&R - Meyers Way	9000 Olson Pl SW	Seattle	98106	0000-2400	0000-2400	0000-2400
112	P&R - South Kirkland portable	10610 NE 38th Pl	Kirkland	98033	0000-2400	0000-2400	0000-2400
113	P&R - Bothell	10303 Woodinville Dr	Bothell	98011	0000-2400	0000-2400	0000-2400
114	P&R - Federal Way	32320 23 Av S	Federal Way	98003	0000-2400	0000-2400	0000-2400
115	P&R - Eastgate	14200 SE Eastgate Way	Bellevue	98005	0000-2400	0000-2400	0000-2400

116	Issaquah Transit Center	1050 17th NW	Issaquah	98027	0000-2400	0000-2400	0000-2400
119	P&R - Kent-Des Moines	23405 Military Rd S	Kent	98198	0000-2400	0000-2400	0000-2400
121	Chevron Gas	8407 SE 68 St	Mercer Island	98040	0000-2400	0000-2400	
123	P&R - South Bellevue	2700 Bellevue Way SE	Bellevue	98004	0000-2400	0000-2400	0000-2400
124	P&R - South Renton	205 S 7 St	Renton	98055	0000-2400	0000-2400	0000-2400
125	P&R - Wilburton	720 114th Ave SE	Bellevue	98055	0000-2400	0000-2400	0000-2400
126	Convention Place Station	9 Av/Olive Way	Seattle	98101	0500-2300	1000-2300	0600-0100
128	P&R - Overlake	2650 152nd Ave NE	Overlake	98052	0000-2400	0000-2400	0000-2400
130	South Base	12100 E Marginal Way S	Seattle	98168	0000-2400	0000-2400	0000-2400
136	Tunnel - IDS staging area	5th Av S/S King St	Seattle	98104	0500-2500	0500-2500	0600-2400
137	Fall City Market	4224 Preston Fall City Rd SE	Fall City	98024	0700-2200	0700-2200	0700-2200
141	P&R - Shoreline	18821 Aurora Av N	Seattle	98133	0000-2400	0000-2400	0000-2400
142	Starbucks	4101 SW Admiral Way	Seattle	98116	0500-2100	0530-2130	
143	Shell Gas	511 S Dearborn St	Seattle	98134	0000-2400	0000-2400	0000-2400
144	University Heights Center	5031 University Way NE	Seattle	98105	0800-2200	0900-1700	
151	Starbucks	3300 W McGraw St	Seattle	98199	0600-2000	0630-2000	0600-2100
152	Miller Paint Company	6101 Airport Way S	Seattle	98108	0800-1600	0800-1630	
153	P&R - Lake Meridian	26805 132nd Av SE	Kent	98042	0000-2400	0000-2400	0000-2400
155	Chevron Gas	23701 Maple Valley-Black Diamond Rd SE	Maple Valley	98038	0500-2200	0600-2300	0500-2200
156	P&R - Woodinville	140 Av NE/NE 175 St	Woodinville	98072	0000-2400	0000-2400	0000-2400
160	Shell Gas	3317 Government Way	Seattle	98199	0000-2400	0000-2400	
161	QFC - Westwood Village	2500 SW Barton St	Seattle	98106	0000-2400	0000-2400	
165	Westfield Southcenter Mall	Tukwila Pk & Southcenter Pk	Tukwila	98188	1030-2200	1030-2200	1030-2200
166	Discovery Park	Illinois Av/Texas Way	Seattle	98199	0000-2400	0000-2400	
167	Union 76 Gas	4603 S 188 St	SeaTac	98188	0500-2200	0600-2200	0600-2200
170	East Base	1975 124 Av NE	Bellevue	98005	0000-2400	0000-2400	0000-2400
174	Peter Kirk Park Playfield	3rd St & Park Ln	Kirkland	98033	0000-2400	0000-2400	0000-2400
175	7-Eleven Store	12355 15 Av NE	Seattle	98125	0000-2400	0000-2400	0000-2400
177	Saars	10616 16 Av SW	Seattle	98106	0700-2300	0700-2300	0700-2300
181	Northgate TC	10200 1 Av NE	Seattle	98105	0000-2400	0000-2400	0000-2400
182	Shell Gas	11520 Avondale Rd	Redmond	98052	0000-2400	0000-2400	0000-2400
187	SHA - Tri-Court Community Rm	720 N 143 St	Seattle	98133	0000-2400	0200-2400	
195	Ace Hardware	330 Main Av S	North Bend	98045	0700-2100	0700-2100	0800-2000
199	Federal Center South	4735 E Marginal Way S	Seattle	98134	0600-1800	0000-2400	
202	Richmond Beach Foods	2002 NW 196th St	Seattle	98177	M-W-TH 0730-2130, T 0800-2130, F 0730-2230	0730-2230	0730-2100
203	SHA - Center Park	2121 26 Av S	Seattle	98144	0000-2400	0000-2400	
204	Pizza Hut Restaurant	2231 Queen Anne Av N	Seattle	98119	1100-2200	1100-2200	1100-2200
218	Chevron Gas	2347 California Av SW/ Admiral	Seattle	98116	0000-2400	0000-2400	
222	Arco AM/PM Gas	665 23 Av	Seattle	98122	0000-2400	0000-2400	0000-2400
227	Subway	255 Central	Kirkland	98033	0700-2200	0800-2200	0900-2100
228	KFC	9401 Rainier Av S	Seattle	98118	1030-2200	1030-2200	
230	7-Eleven Store	9 Nickerson St	Seattle	98109	0000-2400	0000-2400	0000-2400
232	P&R - Bear Creek	7760 178th Pl NE	Redmond	98052	0000-2400	0000-2400	0000-2400
237	VA Medical Center	1660 S Columbian	Seattle	98118	0000-2400	0000-2400	
246	Safeway	8704 Greenwood Av N	Seattle	98103	0500-0100	0500-0100	0500-0100
251	Shell Gas	12400 SE 312 St	Auburn	98092	0000-2400	0000-2400	0000-2400
253	U W - Burke Museum/Cafe	4401 Memorial Way	Seattle	98105	0700-1700	0900-1700	
254	Union 76 Gas	3301 W McGraw St	Seattle	98199	0000-2400	0000-2400	

257	Gull- Pacific Xpress Gas	3215 4 Av S	Seattle	98134	0000-2400	0000-2400	0000-2400
261	Magnolia Playfield	2518 34 Av W	Seattle	98199	0000-2400	0000-2400	
264	Group Health Main Hospital	201 16 Av E	Seattle	98112	0600-2100	0600-2100	
272	Subway	2338 Rainier Av S	Seattle	98118	0700-0100	0700-0100	0700-0100
274	Subway	2423 2 Av	Seattle	98121	0800-2300	0900-2300	1000-2200
277	Starbucks	2204 NW Market St	Seattle	98107	0500-2000	0530-2000	0530-2000
278	Starbucks	4554 University Way NE	Seattle	98105	0600-2000	0700-2000	
286	Subway	4020 NE 4 St	Renton	98056	0800-2200	0800-2200	0800-2200
287	College Inn Pub	4006 University Way NE	Seattle	98105	1400-2600	1400-2600	
292	Costco	1801 10th Ave NW	Issaquah	98027	1000-2030	0930-1900	1000-1800
293	Issaquah Memorial Park Center	105 2 Av NE	Issaquah	98027	0000-2400	0000-2400	0000-2400
311	Union 76 Gas (T-Key)	6230 Rainier Av S	Seattle	98118	0000-2400	0000-2400	0000-2400
317	Arco AM/PM Gas	21214 84 Av S	Kent	98032	0000-2400	0000-2400	0000-2400
318	Union 76 Gas	21208 68 Av S	Kent	98032	0400-2200	0500-2100	0500-2100
320	Safeway	8340 15 Av NW	Seattle	98117	0500-0100	0500-0100	0500-0100
321	Rainier Community Center	4600 38 Av S	Seattle	98118	1000-2200	0900-0100	
322	Library - Kirkland	308 Kirkland Av	Kirkland	98033	1000-2100 F: 1000-1800	1000-1700	1300-1700
331	Library - Fall City	33415 SE 42nd Pl	Fall City	98024	1000-2100 F: 1000-1800	1000-1700	
332	Shell Gas	201 Auburn Way S	Auburn	98002	0000-2400	0000-2400	0000-2400
336	Albertsons	14215 SE Petrovitsky Rd	Renton	98058	0600-2400	0600-2400	0600-2400
341	UW Triangle Garage	Montlake/Pacific Place	Seattle	98105	0000-2400	0000-2400	
342	Renton Transit Center	S 2 St & Burnett Av S	Renton	98055	0000-2400	0000-2400	0000-2400
348	Tully's Coffee	3042 NE 45 St	Seattle	98105	0530-2100	0530-2100	
353	Tully's Coffee	7810 SE 27th St	Mercer Island	98040	0530-2000	0600-2000	0600-1900
354	Tully's Coffee	6702 NE Bothell Way	Seattle	98155	0630-1800	0730-1830	
357	Arco AM-PM Gas	401 Ellingson St	Pacific	98047	0000-2400	0000-2400	0000-2400
358	Larsen's Bakery	8000 24 Av NW	Seattle	98117	0600-1830	0600-1800	0700-1700
359	NOAA, Bldg 3 M-F, Bldg 2 M-F	7600 Sand Point Way NE	Seattle	98155	0800-1600		
364	Arco AM-PM Gas	2790 Auburn S	Auburn	98001	0000-2400	0000-2400	0000-2400
368	Factory Stores	461 South Fork Av SW	North Bend	98045	1000-2000	1000-2000	1000-1800
371	Factoria Mall	4092 Factoria Blvd SE	Bellevue	98006	0930-2130	0930-2130	1100-1800
373	Enumclaw Pool	420 Semanski St S	Enumclaw	98022	0530-2000	0900-2000	
382	7-Eleven Store	300 N 125 St	Seattle	98133	0000-2400	0000-2400	0000-2400
386	Albertsons	4010 A St SE	Auburn	98002	0530-2400	0530-2400	0530-2400
388	P&R - Canyon Park	Canyon Park P&R AcRd/ 17 Av SE	Bothell	98021	0000-2400	0000-2400	0000-2400
389	Union 76 Gas	915 E Roy St	Seattle	98102	0500-2400	0600-2400	
397	Bus Stop Espresso	800 NE 65 St	Seattle	98115	0600-2000	0700-1600	
400	Black Diamond PD/Courthouse	24310 Roberts Dr	Black Diamond	98010	0830-1700		
402	Columbia Health Center	4400 37 Av S	Seattle	98118	0800-1900	0900-1500	
404	Vashon Thriftway	9740 SW Bank Rd	Seattle	98070	0800-2100	0800-2100	0800-2100
406	P&R - Valley Center portable	20221 Vashon H SW	Vashon	98070	0000-2400	0000-2400	
412	Vashon Fire Station	10020 SW Bank Rd	Vashon	98070	0800-1700		
413	Fred Meyers	13000 Lake City Way NE	Seattle	98125	0700-2300	0700-2300	0700-2300
414	Chevron Gas	13001 Lake City Way NE	Seattle	98125	0500-2400	0600-2400	0600-2400
417	7-Eleven Store	1522 E Madison St	Seattle	98122	0000-2400	0000-2400	0000-2400
422	University Market	4106 Brooklyn Av NE	Seattle	98105	0800-2300	0800-2200	0800-2200
424	Pro-Robics	3811 NE 45 St	Seattle	98105	0550-2130	0730-1930	
429	QFC	1531 NE 145 St	Seattle	98155	0600-2200	0600-2200	0600-2200

431	Front Street Market	80 Front St S	Issaquah	98027	0600-2300	0700-2300	0700-2300
432	Metro - Rainier/Henderson	Rainier Av S/S Henderson St	Seattle	N/A	0000-2400	0000-2400	0000-2400
438	Rite Aid Pharmacy	8500 35 Av NE	Seattle	98115	0800-2200	0800-2200	0800-2200
439	Ferry Terminal at Tahlequah	SW Tahlequah Rd & SR 163	Vashon	98000	0000-2400	0000-2400	
440	Seattle Police West Precinct	810 Virginia St	Seattle	98101	0700-2300	0700-2300	0700-2300
442	King Street Center	201 S Jackson St	Seattle	98124	0600-1900	0600-1900	0600-1900
445	Portable - Dockton	99 Av SW/SW 264 St	Vashon	98070	0000-2400	0000-2400	
461	Starbucks	1600 E Olive	Seattle	98102	0500-2400	0500-2400	0500-2400
463	Childrens Hospital	4800 Sand Point NE	Seattle	98105	0530-2200	0630-2100	0730-2100
464	Metro - 36th/Day	36 Av S/S Day St	Seattle	98122	0000-2400	0000-2400	0000-2400
466	California Pizza	595 106 Av NE	Bellevue	98004	1100-2200	1100-2300	1100-2200
469	P&R - Twin Lakes	21 Av SW/SW 344 St	Federal Way	98003	0000-2400	0000-2400	0000-2400
474	Sunset Hill Green Market	6405 32 Av NW	Seattle	98107	0800-2000	0900-2000	0900-1900
475	Diva Espresso	14415 Greenwood Av N	Seattle	98103	0530-2000	0600-2000	0700-1900
480	Hotel Deca	4507 Brooklyn Av NE	Seattle	98105	0600-0200	0600-0200	
481	U W Bothell Campus	Campus NE/ Campus AcRd	Bothell	98021	0000-2400	0000-2400	0000-2400
483	Chevron Gas	10011 Main St	Bellevue	98004	0500-2300	0600-2200	0600-2200
484	Top Pot Doughnuts	609 Summit Av E	Seattle	98102	0600-2100	0700-2100	0700-2100
487	Kirkland Tire Factory	602 6 St	Kirkland	98033	0800-1800	0800-1800	
489	Richmond Beach Coffee Company	1442 NW Richmond Beach Rd	Shoreline	98177	0630-1800	0700-1800	0700-1800
490	SHA - University West High Rise	4544 7 Av NE	Seattle	98105	0700-1900	0700-1900	
491	Starbucks	14359 15 Av NE	Seattle	98125	0500-2200	0530-2000	0530-2000
493	Van Asselt Community Center	2820 S Myrtle St	Seattle	98105	1100-2100	1100-2100	0900-2000
495	Seattle Police South Precinct	3001 S Myrtle St	Seattle	98108	0700-1900	0700-1900	0700-1900
501	Overlake TC	NE 40th St & 156th Av NE	Overlake	98134	0000-2400	0000-2400	0000-2400
502	Bellevue Bse	1790 124 Av NE	Bellevue	98005	0000-2400	0000-2400	0000-2400
505	U W Police	1117 NE Boat St	Seattle	98005	0700-1700	0700-1700	
506	P&R - Issaquah Highlands	1755 Highlands Dr NE	Issaquah	98027	0000-2400	0000-2400	0000-2400
508	Paramount Hotel	724 Pine St	Seattle	98101	0000-2400	0000-2400	0000-2400
510	P&R - Tukwila	13445 Interurban Av S	Tukwila	98138	0000-2400	0000-2400	0000-2400
511	Auburn Station Transit Center	A St SW/2 St SW	Auburn	98002	0000-2400	0000-2400	0000-2400
513	Kentucky Fried Chicken	3501 SW Avalon	Seattle	98126	1000-2200	1000-2000	
515	7-Eleven Store	3280 SW Avalon	Seattle	98126	0000-2400	0000-2400	0000-2400
516	Java Bean	2920 SW Avalon	Seattle	98106	0600-1800	0700-1800	0700-1800
518	7-Eleven Store	16506 5 Av NE	Shoreline	98155	0000-2400	0000-2400	0000-2400
521	FedEx Kinko's	418 S Jackson St	Seattle	98104	0700-2100	0900-1800	Closed
522	Ludi's	200 Pike St	Seattle	98101	0600-2200	0600-2200	0600-2200
524	Safeway	516 1 Av W	Seattle	98119	0500-0100	0500-0100	
526	Verite Coffee	1101 34 Av	Seattle	98122	0600-1800	0700-1800	0700-1800
529	Tukwila Sounder Station	7301 S 158th St	Tukwila	98005	0000-2400	0000-2400	0000-2400
530	P&R - Redondo Heights	27454 Pacific Highway S	Federal Way	98003	0000-2400	0000-2400	0000-2400
532	QFC	600 NW Richmond Beach Rd	Shoreline	98177	0500-2100	0500-2100	0500-2100
536	Cafe Vitta	125 Prefontaine Pl S	Seattle	98104	0600-1900	0600-1900	0800-1400
537	Saar's Market Place	9000 Rainier Av S	Seattle	98118	0700-2300	0700-2300	0700-2300
540	Seattle Public Library	713 8 Av S	Seattle	98144	1300-2000 M&T	1000-1800	1300-1700
541	Port of Seattle	2711 S Alaskan (Pier 69)	Seattle		0600-1700		
543	Uptown Espresso	S Alaskan / Broad St (Pier 70)	Seattle		0600-1800	0600-1800	0600-1800
544	Aqua by El Gaucho	S Alaskan / Broad St (Pier 70)	Seattle		1600-2200		
545	Zeigeist Coffee	171 S Jackson St	Seattle	98104	0600-1900	0700-1900	0800-1900
546	Agua Verde Paddle Club	1303 NE Boat St	Seattle	98105	0730-2100	1000-2100	1000-1800

Comfort stations

549	Lyon's Den Coffee Shoppe	10415 Beardslee Blvd	Bothell	98011	0530-2230	0800-2200	0800-2000
551	Safeway	2100 Queen Anne Av	Seattle	98109	0000-2400	0000-2400	0000-2400
555	Starbucks	7100 E Green Lake N	Seattle	98115	0430-2030	0500-2100	0530-2100
556	Peet's Coffee & Tea	6850 Green Lake N	Seattle	98103	0530-2030	0630-2030	0630-1930
557	7-Eleven Store	3939 Stone N	Seattle	98103	0000-2400	0000-2400	0000-2400
558	Federal Way Transit Center	31621 23 Av S	Federal Way	98023	0000-2400	0000-2400	0000-2400
559	Shell Gas	15729 Main St	Duvall	98019	0500-2200	0500-2300	0500-2200
560	Admiral United Church of Christ	4320 SW Hill St	Seattle	98106	0000-2400	0000-2400	0000-2400
566	Starbucks	6170 E Lake Sammamish Pk SE	Issaquah	98029	0400-2200	0430-2200	0430-2200
567	Fred Meyer	6100 E Lake Sammamish SE	Issaquah	98029	0700-2300	0700-2300	0700-2300
568	Issaquah Community Center	301 Rainier Blvd S	Issaquah	98027	0500-2100	0800-1600	
571	Chevron Gas	4700 Brooklyn Av NE	Seattle	98105	0000-2400	0000-2400	0000-2400
572	Metro Employee Parking Garage	1233 6 Ave S	Seattle	98134	0000-2400	0000-2400	0000-2400
573	Shoreline Comm. Coll. - Bldgs 900 & 1000	Greenwood Av N/ NW Innis Arden	Seattle	98177	0000-2400	0000-2400	0000-2400
574	Seattle Grind	1907 10 Av W	Seattle	98119	0700-1600	0800-1800	0800-1600
575	Kent Station Transit Center	301 Railroad Av N	Kent	98032	0000-2400	0000-2400	0000-2400
580	Issaquah Salmon Hatchery	125 W Sunset	Issaquah	98027	0000-2400	0000-2400	0000-2400
581	Shell Gas - Carnation	4333 SR 203	Carnation	98014	0000-2400	0000-2400	0000-2400
583	Shell Gas - Cottage Grove	5445 Delridge SW	Seattle	98106	0600-2400	0600-2400	0600-2400
586	Starbucks - Panther Lake	10700 SE 208 St	Kent	98031	0430-2000	0530-2000	0530-2000
587	Chevron Gas Brown Bear Car Wash	3050 228 Av SE	Sammamish	98075	0600-2200	0600-2200	0600-2200
588	Starbucks	17171 Bothell NE	Lake Forest Park	98155	0430-2230	0500-2030	0500-2030
589	Dick's Drive-In Restaurant	500 Queen Anne Av N	Seattle	98109	1030-2600	1030-2600	1030-2600
590	QFC Mercer Village Center	8421 SE 68 St	Mercer Island	98040	0000-2400	0000-2400	0000-2400
591	PSE substation portable	8477 SE 68 St	Mercer Island	98040	0000-2400	0000-2400	0000-2400
592	Shell Gas - K's Deli	3950 Leary NW	Seattle	98103	0000-2400	0000-2400	0000-2400
593	Subway	1800 8 Av	Seattle	98101	0800-2400	0900-2400	0900-2400
598	SPU, Crawford Music Bldg	3224 3 Av W	Seattle	98119	0800-2300	0800-1800	1600-2200
602	Shell Gas	2461 4 Av S	Seattle	98134	0000-2400	0000-2400	0000-2400
606	Eat Local	2400 Queen Anne Ave N	Seattle	98109	0800-2100	0800-2100	0800-2100
608	Rainier Teriyaki	3330 Rainer Ave S	Seattle	98144	1000-2100	1000-2100	
609	Mercato Bellagio	745 Bellevue Ave E	Seattle	98102	0900-2400	0900-2400	0900-2400
610	IDS	Tunnel AcRd	Seattle	98104	0000-2400	0000-2400	0000-2400
612	Totem Lake Transit Center	12039 NE 128th St	Kirkland	98034	0000-2400	0000-2400	0000-2400
614	Mt. Baker Transit Center	2824 Rainier Ave South	Seattle	98144	0000-2400	0000-2400	0000-2400
615	Tukwila International Link Station	3651 Southcenter Blvd	Tukwila		0000-2400	0000-2400	0000-2400
617	S Myrtle Portable Unit	3900 S Myrtle St	Seattle	98104	0000-2400	0000-2400	0000-2400
618	Kayu Kayu Ac Park	19911 Richmond Beach Dr NW	Shoreline	98177	daylight hours	daylight hours	daylight hours
619	Rainier Beach Station	Martin Luther King Junior /S Henderson St	Seattle		0000-2400	0000-2400	0000-2400
620	P&R - Brickyard	15530 Juanita-Woodinville NE	Woodinville	98034	0000-2400	0000-2400	0000-2400
622	Windermere Auto Service	5450 Sand Point NE	Seattle	98105	0730-1730		
623	Four Seas Restaurant	714 S King St	Seattle	98104	1030-2400	1030-2630	1030-2400
624	Madrona Playground	3211 E Spring St	Seattle	98122	0000-2400	0000-2400	0000-2400
626	Starbucks - Capitol Hill	434 Broadway Av E	Seattle	98102	0530-2100	0630-2100	0630-2100
628	Bluebird Yogurt	7400 Greenwood Ave N	Seattle		1500-2200	1200-2200	1200-2200
630	Fire House Ballard	1521 NW Market St	Seattle		0000-2400	0000-2400	0000-2400
632	Starbucks	4000 E Madison St	Seattle	98112	0530-2030	0530-2030	

634	Iman's Deli-Market	2804 NW Market St	Seattle	98107	0700-2200	0800-2200	0800-2200
635	Panera Bread	921 N 10 St, Suite E	Renton	98057	0600-2100	0600-2100	0700-2100
637	Mountlake Terrace Transit Center	6001 236 St SW	Mountlake Terrace	98043	0000-2400	0000-2400	0000-2400
638	Maplewood Golf Course	4050 SE Maple Valley H	Renton		May-Aug: 0530-2200, Nov-Feb 0700-1900		
639	ARCO AM/PM	15245 International Blvd	Tukwila	98188	0000-2400	0000-2400	0000-2400
640	McDonald's	4056 Factoria Blvd SE	Bellevue	98006	0500-2400	0500-2400	0500-2400
641	Target	2600 SW Barton St	Seattle	98125	1000-2000	1000-2000	1100-1800
642	Fred Meyer	26520 Maple Valley-Black Diamond Rd	Maple Valley	98038	0700-2300	0700-2300	0700-2300
643	Seattle Fire Station #35	8729 15 Av NW	Seattle	98117	0700-1900	0700-1900	0700-1900
644	Subway	8758 Holman Rd NW Suite D	Seattle	98117	0700-2200	0800-2200	0900-2200
645	YWCA	3800 S Myrtle St	Seattle	98118	0000-2400	0000-2400	0000-2400
646	QFC	9999 Holman Rd NW	Seattle	98117	0000-2400	0000-2400	0000-2400
647	Cheap Smokes	9450 35 Av SW	Seattle	98125	0800-2300	0800-2300	0800-2300
648	Hotel Andra	2000 4 Av	Seattle	98121	0000-2400	0000-2400	0000-2400
650	PCC	450 NE 71 St	Seattle	98115	0600-2400	0600-2400	0600-2400
651	Vintage Vino and Expresso	24081 SE 264 St	Maple Valley	98038	0500-2200 F: 0500-2300	0600-2300	0700-1900
653	Elm Coffee Roasters	240 2 Av S	Seattle	98104	0700-1900	0800-1800	0800-1800
654	Starbucks	2326 1 Av	Seattle	98121	0530-2000	0530-2000	0630-1900
655	Starbucks	211 Lenora St	Seattle	98121	0530-1800	0700-1730	0700-1700
656	Starbucks	1191 2 Av	Seattle	98101	0515-1800		
657	Starbucks	1301 2 Av	Seattle	98101	0500-1800		
658	Starbucks	200 University St	Seattle	98101	0600-1800	0700-2200	1200-1600
659	Starbucks	221 Pike St	Seattle	98101	0500-2000	0600-2000	0600-2000
660	Starbucks	1201 3 Av	Seattle	98101	0530-1800		
661	Starbucks	999 3 Av	Seattle	98104	0500-1800		
662	Starbucks	1125 4 Av	Seattle	98101	0430-2000	0500-1900	0500-1900
663	Starbucks	4559 California Ave SW	Seattle	98116	0700-1500	0700-2100	0700-1900
664	Starbucks	200 University St	Seattle	98101	0600-1800	0700-2200	1200-1600
665	Kent Arbor Heights 360 Park	11525 SE 240 St	Kent	98031	sunrise-sundown	sunrise-sundown	sunrise-sundown
666	Good Bar	240 2 Av S	Seattle	98104	1600-2400, F 1600-2600	1600-2600	1600-2400
667	Westlake Mezzanine	4 Av & Pine St	Seattle	98101	0500-2500	0600-2500	0600-2500
668	7-Eleven	9200 35th Avenue SW	Seattle	98126	0000-2400	0000-2400	0000-2400
669	Heritage Park	199 Union Av NE	Renton	98056	sunrise-set	sunrise-set	sunrise-set
670	Westin Hotel	1900 5 Av	Seattle	98109	0000-2400	0000-2400	0000-2400
671	Alki Mail & Dispatch	4701 SW Admiral	Seattle	98116	0600-1900	0900-1700	0900-1600
672	Subway	2758 Alki Av SW	Seattle	98116	0700-2100	0700-2200	0700-2100
673	Andiamo	938 110 Av NE	Bellevue	98004	1100-1400, 1700-2200	1700-2200	1700-2200
674	Safeway	4732 Brooklyn Ave NE	Seattle	98105	0600-2600	0600-2600	0600-2600
675	Denny Hall (DEN)	Memorial Way NE & NE Clallam Place	Seattle	98105	0630-2230	0630-1900	0800-1730
676	The Sitting Room	108 W Roy St	Seattle	98119	1700-2600	1700-2600	1700-2600
677	7-Eleven	1607 Queen Anne Ave N	Seattle	98109	0000-2400	0000-2400	0000-2400
678	Pacific Regent of Bellevue	919 109 Av NE	Bellevue	98004	0000-2400	0000-2400	0000-2400
679	KCLS Covington Library	27100 164 Av SE	Covington	98042	M-TH 1000-2100, F 1000-1800	1000-1700	1300-1700

680	The Hardware Store Restaurant	17601 Vashon H	Vashon	98070	M-TH 0800-2000, F 0800-2130	0800-2130	0800-2000
681	South Lake Union Whole Foods	22 Westlake Av	Seattle	98121	0600-2300	0600-2300	0600-2300
682	Pronto Cycle Share	7 Av & Bell St	Seattle		0800-1700	closed	closed
683	QFC Northshore	4101 49 Av NE	Tacoma	98422	0000-2400	0000-2400	0000-2400
684	International School	445 128 Av SE	Bellevue	98005	0700-1530	0700-1530	0700-1530
685	Starbucks	4147 University Way	Seattle	98105	0500-2300	0600-2000	0600-2000
686	Fed Ex	116 Andover Park E	Tukwila	98188	0600-2400	0800-2100	0900-2100
687	Subway	3320 W McGraw St	Seattle	98199	0700-2100	0800-2100	0800-2100
688	Jack in the Box	311 Griffin Ave E	Enumclaw	98022	0000-2400	0000-2400	0000-2400
689	Kroesen's Uniform	1918 Minor Ave	Seattle	98101	0700-1700	0900-1300	
690	Shell	7132 Delridge Way SW	Seattle	98106	0700-2300	0700-2300	0700-2200
691	Texaco Town Center Mini Mart	15410 NE Main St	Duvall	98019	0500-2300	0600-2300	0600-2300
692	Key Arena	305 Harrison St	Seattle	98109	0700-2200	0700-2200	0700-2200
693	Swedish Medical Center	1600 E Jefferson St	Seattle	98122	0700-2100	0700-2100	0700-2100
694	King County Metro Central VM	640 S Massachusetts St	Seattle	98132	0000-2400	0000-2400	0000-2400
695	Gracene's Cupcake Boutique	30800 3 Av	Black Diamond	98010	Tues & Wed 1000-1900	1100-1900	
696	Bellevue Library	1111 110th Ave NE	Bellevue	98004	Mon-Thurs 0900-1100 F0900-1100	1000-1800	1200-2000
697	Denny Way Subway	97 Denny Way	Seattle	98109	0800-2230	0900-2200	0900-2120
698	Subway	305 Lenora St	Seattle	98121	0700-2300	0800-2300	0900-2200
699	Residence Inn Lake Union	800 Fairview Ave N	Seattle	98109	0000-2400	0000-2400	0000-2400
700	Chevron North Bend	745 SW Mt Si Blvd	North Bend	98045	0000-2400	0000-2400	0000-2400
701	Lake City Branch - Seattle Public Library	12501 28th Ave NE	Seattle	98125	M-Th1000-2000 F-1000-1800	1000-1800	1300-1700
703	North Base	2160 North 163rd St	Shoreline	98133	0000-2400	0000-2400	0000-2400

Central Business District (CBD)

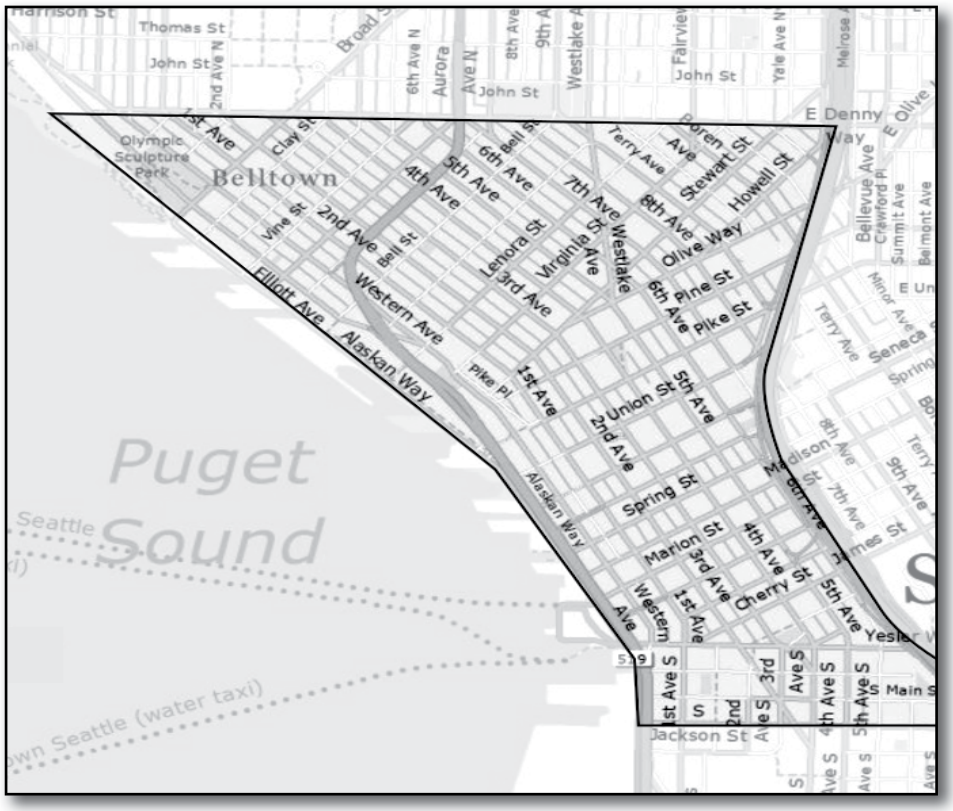

The Central Business District (CBD) is the area bordered by S. Jackson Street, I-5, Denny Way and the waterfront.

City and county zones

There are two fare zone areas for Seattle and King County. The city zone is essentially the area within the Seattle city limits. The city zone is bounded by Puget Sound on the west, N 145th Street on the north and Lake Washington on the east.

The southern boundary does not follow the city limits exactly. Fare zone buffer boundaries are identified on individual route maps. The county zone is that portion of King County outside the city zone boundaries.

- Customers boarding or alighting along the zone line pay a one-zone fare and are issued a zone exempt transfer if requested. Examples are routes operating along SW Roxbury Street and along N 145 Street.
- Customers boarding a coach at the closest stop before or at the zone line intersection are considered within the zone the coach is traveling toward. Customers leaving the coach at the closest stop after or at the zone line intersection are considered in the zone the coach is traveling from.
- This does not apply to routes traveling over the Lake Washington bridges, via I-5 (except if scheduled via 145 Street Freeway Station), or on SR-509.

Buffer zones

Persons boarding in buffer zones are considered within the zone they are traveling toward. Persons leaving the coach in a buffer zone are considered within the zone they have just left. The E Marginal Way S buffer zone boundary in south Seattle has the following variations:

- E Marginal Way S, between Ellis Avenue S (farside northbound, nearside southbound) and the Duwamish River
- Between E Marginal Way S and Ellis Avenue S and the Olson Place SW and Myers Way S Park & Ride (e.g. Routes 131, 113, 134)
- Between 35 Avenue SW and SW Roxbury Street and E Marginal Way S and S Boeing Access Road

Some routes must be routed into the county zone in order to provide a terminal and turnaround point. No zone fare is to be charged in those cases.

South Seattle fare zone

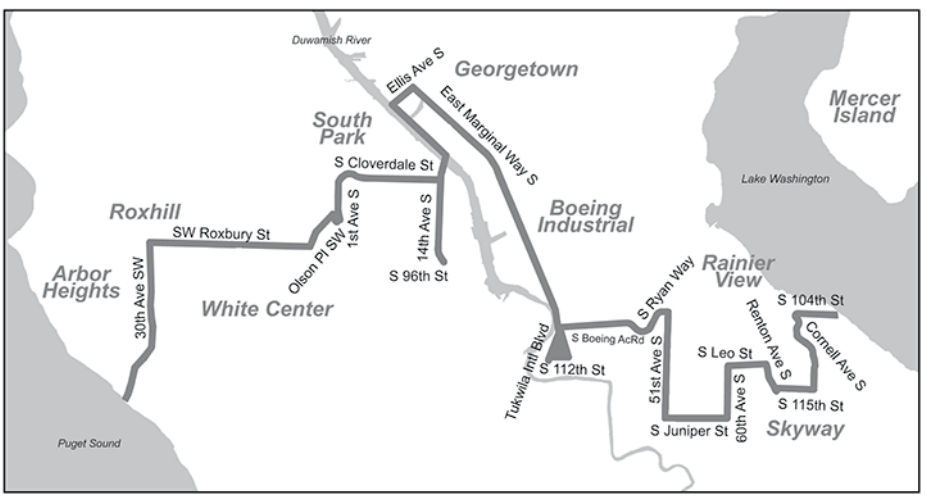

See the Fare Zones map in the Associated maps section for the complete fare zone boundary.

Safety stops

You are required to follow the safety stop instructions described on the individual route pages or on service adjustments. Safety stops may apply to base routes, deadhead routes, or special routes. You must determine if any portion of your route is affected by a safety stop. When no specific location is identified in *The Route Book*, the Safety Stop can be made at the first available zone. For all Safety Stops with a defined location, the Safety Stop must be made at that location.

At locations where 90 lbs of air pressure is required, make a complete stop. Do not proceed with less than 90 lbs pressure. Call the coordinator.

The safety stops are as follows:

- All transit facilities stop bars: Make a stop at all stop bars and check area; proceed with caution.
- NE 135 St at farside 93 Avenue NE, (before crest of hill), eastbound on Routes 234, 244, 260: test brakes and check air pressure for a minimum of 90 lbs.
- E Galer St at Grandview Pl E on Route 10: Make a stop and check for oncoming traffic; proceed with caution.
- James St at 5 Avenue, westbound: Test brakes and check air pressure for a minimum of 90 lbs.
- James St at 9 Avenue, westbound, turning on 9 Av: Make a stop and check for oncoming traffic; proceed with caution.
- Jefferson St at 9 Av, westbound: Test brakes and check air pressure for a minimum of 90 lbs.
- Madison St at 6 Av, westbound Routes 10 and 12: Test brakes and check air pressure for a minimum of 90 lbs.
- Queen Anne Av N and W Highland Dr, southbound on Routes 2, 13, & 29; test brakes and check air pressure for a minimum of 90 lbs in the zone nearside on W Highland Dr.

Slow orders

You are required to follow the slow order instructions described on the individual route pages or on service adjustments. Slow orders apply to base routes, deadhead routes or special routes, even though only regular service routes are listed below. You must determine if any portion of your route is affected by a slow order and operate according to the reduced speed limit established for that location.

The slow orders are as follows:

- I-5 express lanes northbound; Coaches exiting at the NE 42 St off-ramp must not exceed 20 mph. Deceleration must begin at or before the crest of the I-5 freeway bridge; the coach must not be exceeding 20 mph when the front of the coach passes the speed limit sign.
- I-5 express lanes southbound; For coaches traveling in the inside HOV lane, speed limit is 40 mph from the Mercer St off-ramp to the approach to the tunnel exiting onto 5 Av at Cherry Street.
- 3 Av W between W Smith St & W Fulton St; 20 mph or less on Routes 13 & 29.
- 3 Av NE between NE 130 St & NE 135 St; 20 mph or less on Routes 980, 982, 992, 986, 987, 988, 989, 994 & 995.
- SE 4 St between Union Av SE & Chelan Av SE; 15 mph or less on Route 114.
- 24 Av NW between NW 92 St & NW Neptune Pl; 20 mph or less on Route 18.
- 24 Av S between S Dearborn St & S Norman St; 15 mph or less on Route 4.

- 30 Av W/31 Av W between W Tilden St & W Jameson St; 15 mph or less on Route 24.
- 32 Av NW north of NW 85 St (Golden Gardens Dr NW, View Av NW, Loyal Av NW); 20 mph or less on Route 17.
- 34 Av at E Howell St to E Denny Way at 36 Av; 10 mph or less on Route 2 trolley.
- 38 Av NE between NE 85 St & NE 86 St; 15 mph or less on Route 71.
- NE 86 St between 38 Av NE & 35 Av NE; 15 mph or less on Route 71.
- NE 55 St between 35 Av NE & 40 Av NE; 20 mph or less on Routes 30, 65 & 74.
- 55 Av NE between NE 70 St & NE 65 St; 10 mph or less on Routes 71 (SB) & 76.
- 57 Av S between Rainier Av S & Waters Av S; 5 mph or less for all trolleys on Route 7.
- 64 Av S between nearside S Cooper St & nearside Waters Av S; 10 mph on wet pavement on Route 7.
- NE 65 St between 35 Av NE & 40 Av NE; 20 mph or less on Routes 71 & 76.
- NE 87 St/7 Av at 112 Av NE; 10 mph or less over dip in the road on Route 893.
- S 116 St at 1 Av S; 10 mph or less on Route 128.
- 119 Av SE between SE 48 St & SE 60 St; 20 mph or less on Routes 114 & 240.
- N 143 St between Greenwood Av N & Linden Av N; 20 mph or less on Routes 28, 28 Shuttle.
- N 160 St eastbound from crosswalk nearside Dayton Av N to crosswalk farside Dayton Av N; 5 mph or less on Route 330.
- S 208/212 St westbound between 98 Pl S & 91 Pl S; 25 mph or less on Route 157.
- SW 325 St/SW 327 St between 35 Av SW & 26 Av SW; 15 mph or less on Route 187.
- SW Admiral Way westbound between 59 Av SW & 63 Av SW; 20 mph or less on Route 56.
- Alaskan Way Viaduct (AWV); 25 mph between S King & S Atlantic St.
- Beach Dr SW between 48 Av SW & SW Brandon St; 15 mph or less on Routes 37 & 53.
- Boyer Av E between E Lynn St & E Shelby St; 20 mph or less on Route 25.
- Condon Way W between W Howe St & W McGraw St; 15 mph or less on Route 31.
- Convention Place Station, lane 7; 5 mph or less on Routes 41, 71, 72, 73, 74, 76, 77, 255 & 316.
- W Fulton St between 8 Av W & 10 Av W; 15 mph or less on Route 1.
- Grandview Pl E between E Galer St & E Garfield St; 10 mph or less on Route 10.
- James St westbound between 9 Av & 3 Av; 10 mph on dry pavement and 5 mph on wet pavement; eastbound between 4 Av & 6 Av: 10 mph.
- Kirkwood Pl N between N 56 St & Meridian Av N: 20 mph or less on Routes 62 & 82.
- Lake Dell Av and E Alder St between 32 Av & Lake Washington Blvd; 10 mph or less on Route 27.
- W Laurel Dr NE/E Laurel Dr NE from NE 45 St & 52 Av NE to E Laurel Dr NE and 54 Av NE; 10 mph or less on Route 25.
- Madison St westbound between 6 Av & 1 Av; 10 mph on dry pavement and 5 mph on wet pavement on Routes 10, 12, 16 & 66.
- Marine View Dr between SW 106 St & 35 Av SW; 20 mph or less on Route 21X.
- NOAA 10 mph or less on all roadways in NOAA except NE NOAA Dr for Routes 30 & 74.
- NE Northgate Way eastbound between 24 Av NE & NE Lake City Way; 20 mph or less on Route 75.
- Queen Anne Av N southbound between W Highland Dr & W Roy St; 10 mph on dry pavement and 5 mph on wet pavement on Routes 2, 13 & 29.

- Rainier Av S between S Court St & S Andover St; 25 mph for all trolleys.
- Rainier Av S at S Walden St; 20 mph or less southbound for all trolleys on Route 7.
- Seneca St at 2 Av; 5 mph or less when crossing 2 Av and entering the bus only lane on Routes 16, 21X, 55, 56, 57, 66X, 120 and 673.
- SW Roxbury St between 31 Av SW and 35 Av SW; 15 mph or less on Routes 21, 22, and C Line.
- Taylor Av N between 1700 block & Howe St; 10 mph or less.
- Thackeray Pl NE between NE 42 St & NE 50 St; 20 mph or less on Route 26.
- W Viewmont Way W at W Dravus St; 20 mph or less on W Viewmont Way between W Bertona & W Barrett St on Route 24.
- SW Windmill St between 99 Av SW & 97 Av SW; 15 mph or less on Route 119.

Special lane operations

State law prohibits large vehicles from the left lane on limited access highways with three lanes or more in one direction.

- HOV lanes are not considered the left lane of a roadway.
- There are exemptions that benefit the way Metro provides service.
- On I-90 between Exit #2A and Exit #10 you may continue to operate in the left lane as you prepare to enter the HOV lane or exit into the Rainier flyer stop.
- On the I-5 corridor between the I-405 interchange at Southcenter and the I-405 interchange just beyond Alderwood Mall is exempt, including express lanes.
- When operating outside these exempted areas, buses may not operate in the third lane or beyond except to enter a left side HOV lane.

Bus/Carpool lane, I-5:

- North of NE Northgate Way, peak-hours only, coaches entering or exiting the express lanes are to continue through in the bus/carpool lane (southbound a.m., northbound p.m.). Do not use this lane in the off-peak direction. Coaches coming from regular lanes of I-5 may use bus/carpool lane during peak hours (southbound a.m., northbound p.m.).
- South of Mercer Street on the southbound express lanes, when instructed to exit at 5 Avenue and Columbia Street, operate in the bus/carpool lane.
- Northbound, south of Seneca Street, coaches are to use bus/carpool lanes and may remain in the left lane when traveling between segments of bus/carpool lanes. This is the area located between Southcenter hill and Boeing Field.
- Southbound, south of Seneca Street, coaches are to use the bus/carpool lane. This procedure is optional for coaches routed off the freeway at the Kent/Des Moines exit.
- During off-peak hours or upon reaching the end of a bus/carpool lane during peak hours, (except as outlined above) coaches are to operate in the right two lanes of I-5.

Bus/Carpool lane, I-405:

The “bus/carpool” lane, on I-405 between Coal Creek Parkway and Sunset Boulevard, may be used at all times.

Metered freeway on ramps:

Many freeways have special split entrance metered on-ramps with one portion for single occupancy vehicles and one for high occupancy vehicles. When an HOV lane is provided, always use the HOV portion of the on-ramp.

Bus/Carpool lane, I-90

The I-90 HOV Lane (W/B) now extends to 80 Avenue NE Bus/Carpool off-ramp.

Bus/Carpool lane, SR-520

Headlights must be on and variable speed limits observed while in this lane. Use extra caution and reduce speed when traffic is slow and heavy, as traffic may “jump” into your lane unexpectedly.
Do not pass coaches at Yarrow Point or Evergreen Point stations.

SR-522, “Transit Only” lanes

Between Lake City Way and Kenmore, operate in “Buses/Transit Only” lane.

- Lane is restricted to transit 24/7.
- Speed limit is as posted.
- Lane use is permitted at business access delineated by skipped striping and at intersections as a right turn lane.

Bus/Carpool lane, Aurora Avenue N

The “bus/carpool” lane, northbound on Aurora Avenue N between N 115 Street and N 145 Street, may be used at all times.

Interbay BAT lanes

The following are guidelines for utilizing the Interbay BAT (Business Access & Transit) lanes along both Elliott Avenue W and 15 Avenue W:

- Bikes are allowed in the lane per traffic laws and buses should pass bikes with care.
- Right-turning cars share the lane with buses.
- Express and deadheading buses may pass stopped locals but generally are encouraged to use the BAT lanes.
- Cars are allowed to park in the lanes in many locations during non-peak hours.
- Northbound buses may operate straight through the Galer Street flyover intersection only when the center vehicle signal is a green ball. The right turn arrow signal is for right turning traffic only.

Alaskan Way viaduct operation

The following restrictions apply to transit operations on the Alaskan Way Viaduct:

- Slow Order of 25 mph or less between S King and S Atlantic Streets in both directions.
- Coaches must operate in the right lane only in both directions,
  S Massachusetts Street - Battery Street (N/B right two lanes, S King Street - Seneca Street).
- Coaches entering the Alaskan Way Viaduct S/B at Columbia St need to merge to the right lane as soon as safely possible.

4th/Olive turning policy

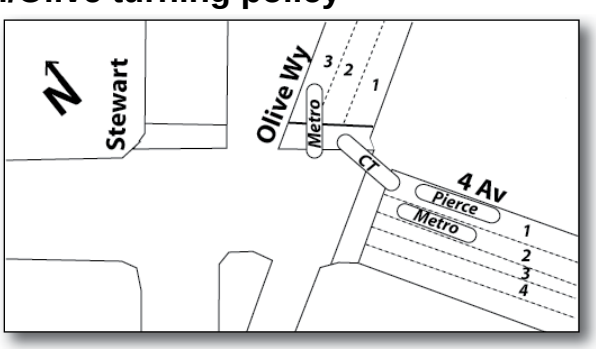

During peak hours of operation, any Metro-operated coach, except I-90 routes, traveling northbound on Fourth Avenue and turning east onto Olive Way should make the turn from lane #2 on Fourth Avenue and into lane #3 on Olive Way.

- Community Transit (CT) and Pierce Transit (PT) coaches will use lane #1 (the curb lane) on Fourth Avenue and both lanes #1 and #2 on Olive Way to complete the turn.

- During off-peak hours, use either lanes #1 or #2 to turn onto Olive Way.
- *Don’t split lanes #1 or #2 at any time.*
- Don’t turn side-by-side with another coach or any other large vehicle.

Skip stop operation in the CBD

The CBD is the area bordered by S. Jackson Street, I-5, Denny Way and the waterfront. (See CBD map in Associated Maps section.)
Coaches traveling on 2nd, 3rd or 4th Avenues shall adhere to the following guidelines to insure smooth traffic flow during skip stop operations in the CBD.

- Coaches that are not traveling in the curb lane may pass a coach servicing a zone not serviced by the passing coach. When passing, tap the horn twice to alert the other driver of the passing maneuver.
- Coaches that are not traveling in the curb lane shall yield to coaches attempting to pull out of a zone, allowing them to safely get back into traffic. The yielding coach may then pull into the bus lane and continue to their zone.
- If there is a coach in each lane of traffic at a red light, when the light turns green the coach in the #2 lane shall yield to the coach in the curb lane.
- On 3rd Avenue, do not pass a trolley which is slowing down for special work.

4th Avenue Island Stop at 4 Avenue/S Jackson Street

The stop is used by coaches traveling N/B on 4th Avenue S continuing to 3rd Avenue S.

Olive Way/Terry Avenue zone

All coaches traveling eastbound on Olive Way and turning left on Terry Avenue are not to use the zone on Olive Way, nearside Terry Avenue.

S Jackson St/1 Av S

There is a designated drop off only zone on S Jackson Street at 1st Avenue S. All coaches traveling E/B on S Jackson Street from 1st Avenue S are to stop to drop off customers from 9 p.m. to 2 a.m. only.

Skip stops - 2 Av, 4 Av and other CBD streets

COLOR	ZONES	ROUTES
White	2 Av/Stewart St (fs) 2 Av/Seneca St (fs) 2 Av/Chery St (ns) 2 Av/Yesler St (fs)	**111, 114, 212, 214, 216, 217, 218, 219, ST 554, CT & PT routes**
	4 Av/S Washington St (fs) 4 Av/Cherry St 4 Av/Seneca St 4 Av/Pike St	**111, 114, 212, 214, 216, 217, 218, 219, ST 554, CT & PT routes**
Orange	2 Av/Lenora St (fs) 2 Av/Pike St (fs) 2 Av/Marion St (ns) 2 Av/James St (ns) 2 Av/S Jackson St (ns)	**21X (drop off), 37 (SB), 76, 77, 113, 121, 122, 123, 143, 157, 158, 159, 177, 178, 179, 190, 192, 301, 308, 312, 316, 522, PT 577, PT 578**
	4 Av/James St (ns) 4 Av/Marion St (fs) 4 Av/University St (fs) 4 Av/Pike St (fs)	**76, 77, 113, 121, 122, 123, 143, 157, 158, 159, 177, 178, 179, 190, 192, 252, 257, 268, 301, 308, 311, 312, 316, 522, 545, PT 577, PT 578,**
Special: Purple Tan Black	4 Av/Stewart St (fs) Olive St/6 Av (ns) Olive St/8 Av (ns)	**Purple**: 4 Av/Stewart St (fs): only routes turning onto 1 Av or 2 Av **Tan**: Olive St/6 Av (ns): Routes serving Howell St and I-5 Express Lanes **Black**: Olive St/8 Av (ns): Routes serving Olive and the I-5 regular lanes Routes 212, 214, 216, 217, 218 and 219 stop at both **Tan** and **Black** special stops

STREET	ZONES	ROUTES
Pike St	3 Av (ns)	**Route 49 layover only**
	4 Av (ns)	**10, 11, 43, 47, 49**
	6 Av (ns)	**76, 77, 301, 308, 312X, 316, 522**
Stewart St	4 Av (fs)	**Only routes turning left onto 1 Av or 2 Av**
Union St	6 Av (fs)	**All routes are to stop farside of 6 Av**
	4 Av (fs)	**All routes are to stop farside of 4 Av, except routes turning south on 3 Av**

Skip stops - 2 Av, 4 Av and other CBD streets

Skip stops - 3 Av

COLOR		ZONES	ROUTES
Blue	N/B	James St (ns) Madison St (ns) Union St (ns) Pine St (ns)	**19, 24, 26X, 28X, 120, 124, 125, 131, 132, 304, 355**
	S/B	Pike St (fs) Seneca St (fs) Columbia St (fs)	
Green	N/B	James St (ns) Madison St (ns) Union St (ns) Pine St (fs)	**17X (NB), 18X (NB), 27, 33, 37 (NB), 40, 62**
	S/B	Pine St (ns) Union St (fs) Marion St (ns) James St (fs)	
Red	N/B	Prefontaine Pl S Cherry St (fs) Seneca St (ns) Pike St (fs)	**RapidRide C, D, E, 5, 5X, 15X, 21, 21X, 55, 56, 57, 116X, 118X, 119X**
	S/B	Pike St (ns) Seneca St (fs) Columbia St (fs)	
Yellow	N/B	Prefontaine Pl S Cherry St (fs) Seneca St (ns) Pike St (ns)	**1, 2, 3, 4, 7, 13, 14, 29, 36, 49, 70, 82, 83, 84**
	S/B	Pine St (ns) Union St (fs) Marion St (ns) James St (fs)	

Skip stops - 3 Av

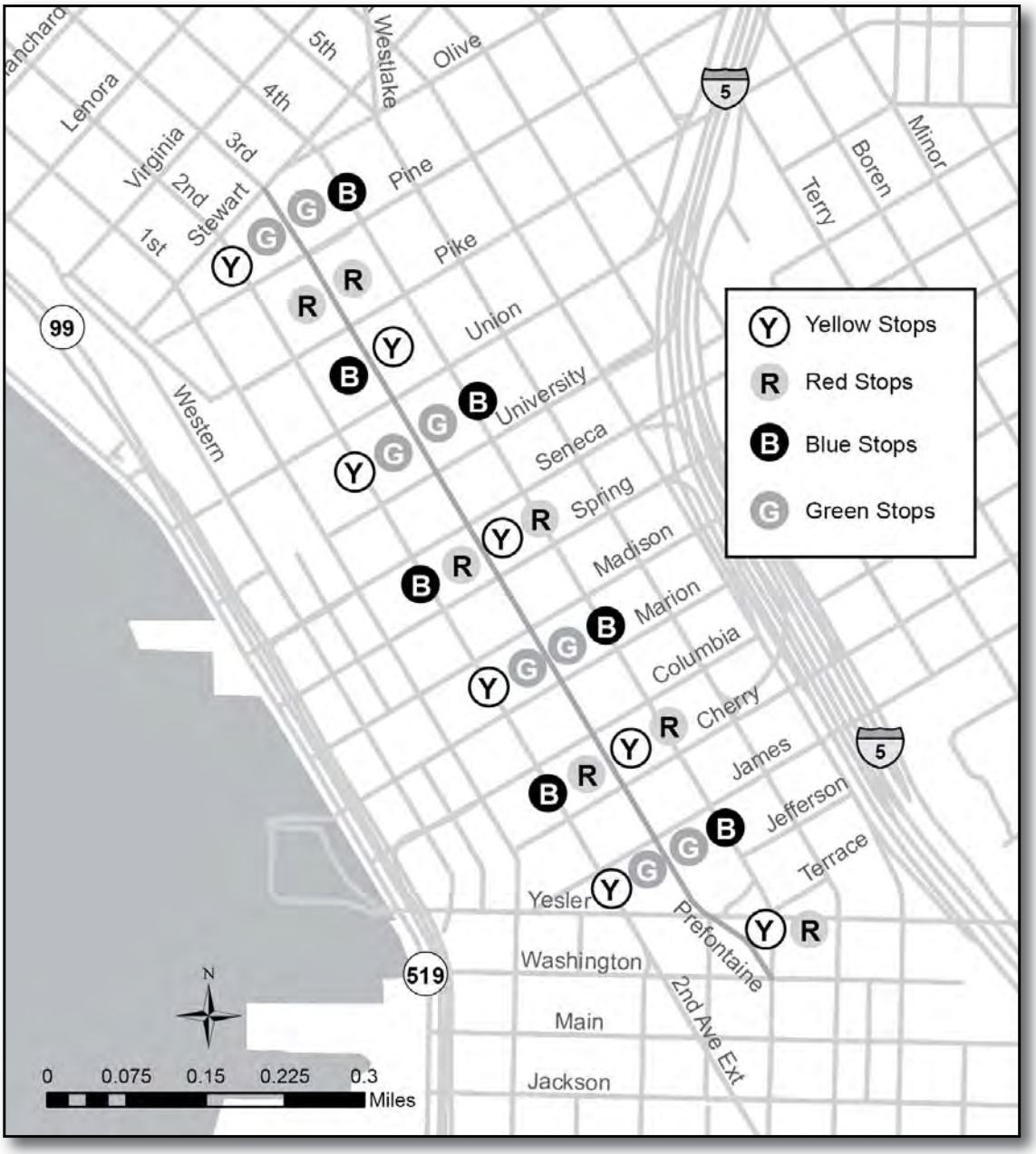

Safety

The most important rule that Coach Operators must observe is “Safety First”. Safe arrival is always more important than operating on scheduled time. It is the operator’s responsibility to drive in a manner that identifies accident producing situations soon enough to take reasonable and prudent action to avoid a collision or an incident. Operators are responsible for the riding safety of their customers during the entire ride. This includes boarding and alighting.

Avoiding pedestrian accidents

Pedestrian awareness is a mandatory part of operating a transit coach. Exercise an abundance of caution, especially when making turns and in darkness or twilight hours. Scan the complete intersection and make a mental note of where the pedestrians are, check each corner for pedestrian activity and square your turns. Check each mirror before, during and after each turn. Keep your speed at 3-5 mph and rock and roll in your seat before each turn. Doing all of this slows you down and reduces the potential for a pedestrian to be hidden in a blind spot. Other good habits to prevent pedestrian accidents include: stopping at least three feet back from the stop bar. This gives you a better view of the corners of the intersection and allows the pedestrians to safely walk in the crosswalk in front of you. Wait two seconds after the light turns green or the vehicle in front of you moves. Remembering pedestrians are often distracted and may not even know you are there is very important. Watch out for them.

Awareness areas

A map of awareness areas, locations of frequent transit accidents, is on the following page. These awareness areas are also noted on the route page directions of affected routes in a green box.

Pothole reporting

To report potholes for

- Seattle, visit http://www.seattle.gov/transportation/potholereport.htm
- Unincorporated King County, call 206-296-8100

For other jurisdictions contact the associated city management.

Awareness areas

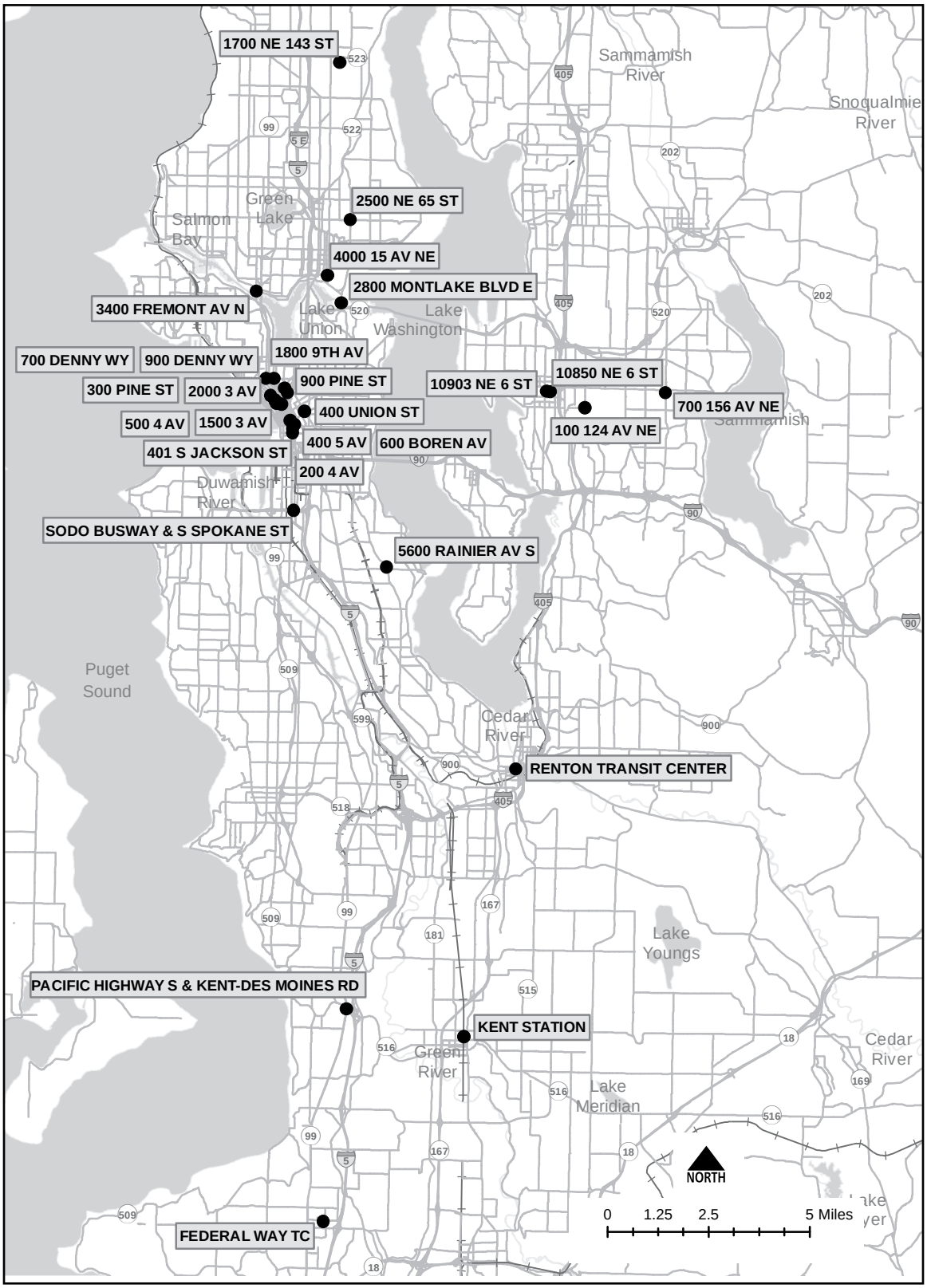

Metro Transit summary of fare rates

Adult Fare:	
all zones off-peak	$2.50
one zone peak-hour	$2.75
two zone peak-hour	$3.25
ORCA LIFT reduced fare	$1.50
Youth/student fare:	
(ages 6-18/grades K-12)	
all zones	$1.50
Child fare:	
(age 5 and under)	
Four children per adult may travel **free**; each additional child pays Student/Youth Fare.	$1.50
Animals	
Dogs occupying space other than the lap of the person attending it are charged the same off-peak or peak fare as that person.	Peak/Off-Peak Fare
Service animals for persons with disabilities ride free.	Ride Free
Other animals are not charged a fare.	Ride Free
Regional reduced fare permit (RRFP):	$1.00
Personal Care Attendant RRFP (PCA RRFP) - Attendant	Rides Free
ACCESS	$1.75
Vanpool (Metro monthly Vanpool/transit pass - not valid on Sound Transit service)	
One Zone	$2.75
Two Zone	$3.25
Custom bus service	
Cash fare	$5.25
Exception Route 952	
(Kennydale,Kirkland,Bellevue)	$3.75
(Auburn,Kent)	$4.25
Subcontracted service	
Charged as regular service	Comparable Fare

Sound Transit summary of fare rates

Fare type	One-county fare (within one county)	Multi-county fare (across county line)
Adult	$2.50	$3.50
Youth	$1.25	$2.50
Senior/Disabled*	$0.75	$1.50

** Requires Regional Reduced Fare Permit.*

The cost of riding an ST Express bus is based on counties. One fare is for rides within county, and the other is for rides that cross county lines. Please note ST Link light rail and Sounder train fares have unique fare structures.

Community Transit summary of fare rates

Fare type	Local	Commuter South/Everett	Commuter North/East*
Adult (19-64)	$2.25	$4.25	$5.50
Youth	$1.50	$3.00	$4.00
Reduced Fare	$1.00	$2.00	$2.50

** Applies on Routes 421, 422, 424, 425, 821 when travelling to/from Seattle and Lake Stevens, Marysville, Monroe, Snohomish or Stanwood. Notify the driver if traveling only between Seattle and Lynnwood Transit Center to be charged the "South/Everett" fare.*

Pierce Transit summary of fare rates

Fare type	Local	Weekend All-Day Pass
Adult	$2.00	$5.00
Youth**	$0.75	$2.50
Discounted Fare*	$0.75	$2.50

** To be eligible for Discounted Fare, passenger must be a senior, have a disability or be a Medicare Card holder (RRFP card required). Must show Regional Reduced Fare Permit.*

*** Ages 6 - 18. Children 5 and younger ride free with fare-paying passenger.*

Introduction

Customers must pay exact fare or tap an ORCA card with pass or E-purse value, or present a valid transfer. Riders with an RRFP printed on an ORCA or non-ORCA card can present the permit and pay the reduced fare in cash without tapping.
Routes 116/118/119 fare collection procedures have special instructions. Please refer to the Route 118 route pages for specific information.

Fare collection and loading procedures

Fare pre-payment

Customers may pre-pay a two-zone and/or peak-hour fare and receive a transfer punched accordingly.

Fare collection and door operation

With the exception of RapidRide and inbound Vashon service, Metro buses operate on a pay-on-entry system.

- Use the front door for loading passengers.
- Riders are encouraged to exit through the back door whenever possible; this speeds up boarding, especially in the CBD.
  - *Anyone* may exit through the front door.
  - Note: The Night Stop Program (See Rule 11.19) uses front door only operation for deboarding.

Rear door procedures

- Open the rear door whenever passengers are waiting at the rear door to exit. This applies both to day and night service. (Note: The Night Stop Program uses front door only operation for stops made outside of posted bus zones.)
- Carefully monitor the interior passenger mirror for customers moving toward the rear door to disembark. Open the rear door to allow them to exit.
- Check the interior rear stairwell mirror to ensure that the rear doorway area is clear before closing the rear door. Watch the rear door fully close to ensure that no one is trapped in the door.
- Should an intending passenger board through the rear door, play the appropriate Public Service Announcement (PSA) or use the PA system once only to remind the passenger of the fare payment procedure. Do not get into a fare dispute. (See Rules 3.11 and 12.08.)

Fauntleroy and Vashon ferry

For terminal and service trips on routes 116, 118 and 119, see corresponding route pages for description and details.

Off-peak fare

Off-peak fares are in effect during the day, 9 a.m. to 3 p.m., and from 6 p.m. through the night until 6 a.m. the following day. However, some trips beginning or ending in peak-hour time periods are considered off-peak trips. This is to avoid having alternating off-peak/peak fares charged during a single trip. Trips are considered off-peak unless a ($) indicate appears on the run card.

- Saturday, Sunday, Sunday scheduled holidays and select weekday schedule holidays charge off-peak fares throughout the day.
- No zone-fares are charged during off-peak hours.

Peak-hour fare

Peak-hour fare is charged during peak hour time periods when weekday schedules are operated. Peak hours are 6 to 9 a.m. and 3 to 6 p.m. However, there are trips beginning or ending outside the peak-hour time periods that are considered peak-hour trips. This is to avoid having alternating peak/off-peak fares charged during a single trip. A peak trip is indicated on the run card with a dollar sign ($).

- When operating a base route or an in-service “Y” route the peak-hour fare applies if more than half of the trip is in the peak period.
- An off-peak transfer or monthly pass may be used during peak-hours with appropriate payment of additional fare.

Zone fare

A zone fare (in addition to the peak-hour fare) is charged to adults the first time a zone boundary is crossed. The zone fare applies only during peak-hour periods.
Outbound fare sets are set to one-zone instead of two-zones on the following routes:

5	77	106	118	124	132	304	316
22	101	113	119	125	134	308	355
23	102	116	120	131	150	312	675 E Line

Allow customers riding outbound trips on these routes to pay the one-zone fare amount displayed on the ORCA card reader. Do not get into fare disputes over zone fares. If a customer specifically requests to pay a two-zone fare, please do a temporary fare override on the DDU to charge for two-zones.
All other routes crossing a zone boundary, including inbound trips on the routes listed above, have a two-zone fareset.

ORCA manual (temporary) fare override

From the fares screen of the DDU press **$⊘** (temporary fare override – 3rd button down on the left). Customer taps card. The fare set reverts back to the fare pre-set following the transaction.

Adult fare

Customers who are 19 years and older (except if attending junior or senior high school) are charged a peak-hour fare and zone fare, if applicable. Senior citizens and customers with disabilities who show a valid Regional Reduced Fare Permit (RRFP) pay a reduced fare.

Child fare

Up to four children age five and under may ride free when accompanied by a responsible person paying an adult fare. Additional children must pay a youth fare.

Youth fare

Persons age six through 18 and persons over 18 who receive student passes from public school districts pay $1.50 on all regular Metro service, with the privilege of transfer. No peak-hour or zone fare is required.

Regional reduced fare permit (rrfp) and personal care attendant permit (pca rrfp)

ORCA RRFP

Metro, along with several Puget Sound area transportation agencies, offers a “Regional Reduced Fare Permit (RRFP)” to eligible senior citizens and customers with disabilities. The permit allows a customer to ride at a reduced rate.

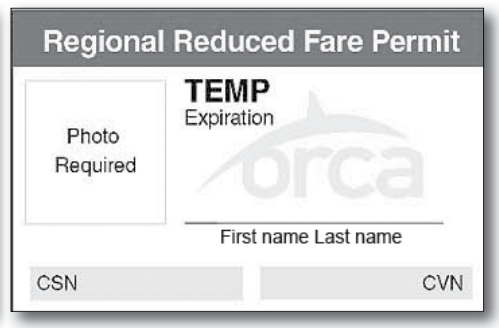

- Customers with temporary disabilities may be issued a temporary RRFP valid for up to five years depending on documentation submitted.
- Customers using ORCA RRFPs pay reduced fare by tapping the card if there is E-purse or a monthly pass loaded on the card. Customers that want to pay cash do not tap the card and simply show the driver the card to verify it is a valid RRFP.

RRFP - old style

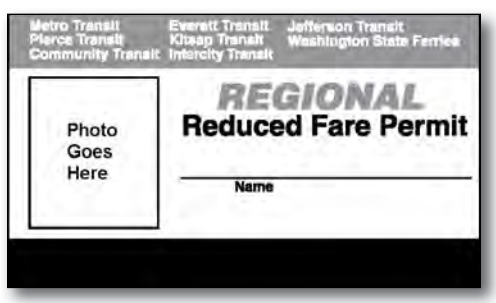

In circulation are ORCA RRFPs and old style RRFPs.

- Customers using old style RRFPs must pay with cash or a Metro ticket at the farebox. A paper transfer is issued, if requested.
  - Old style RRFPs are accepted on all regular and Custom Bus Metro routes.
- Qualifications for the permit are as follows:
  - Persons 65 or older.
  - Medicare card holders.
  - Persons who meet specific disability eligibility criteria.
    (Contact Metro Customer Service for further information.)
- RRFPs (all types) are available at the Customer Service Office (CSO) in the King Street Center.
- Only Senior RRFPs are available at the Metro Customer Stop located on the mezzanine level of the Westlake Tunnel Station.
- Customers may exchange a valid old style RRFP for an ORCA RRFP at no cost.

PCA RRFP

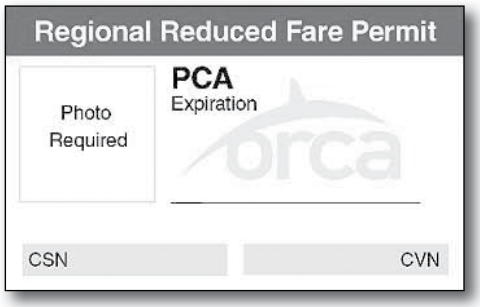

Some RRFP pass customers may require an attendant to travel with them due to a disability. Customers who require an attendant may apply for a Personal Care Attendant Regional Reduced Fare Permit (PCA RRFP). “PCA” will be printed on the pass face for both “old style” and ORCA card RRFP passes.

- Either the RRFP pass customer or the attendant may carry the PCA RRFP.
- The PCA RRFP pass customer pays fare with an ORCA E-purse, an embedded ORCA PugetPass, a cash fare of $1.00 or a Metro ticket with a value of at least $1.00.
- The attendant is not charged a fare.
- Riders with a PCA RRFP are not required to have an attendant with them.

Old style PCA RRFP display a photo of the customer with the disability, have a green “PCA” and an expiration date printed on the pass face.

- Temporary permits expire on the last day of the month indicated.
- Older permits have a green “A,” “A86” or “A87” on the front. They are still valid.

Special assistance cards

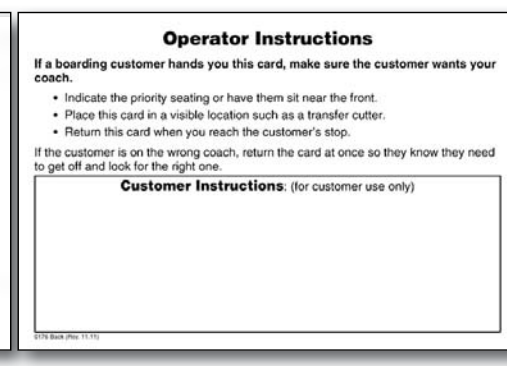

These cards are a training tool to help people with limited English proficiency as they learn to ride transit. Please follow the Operator Instructions on the card.

Fares for animals

Service animals for persons with disabilities always ride free. See *The Book* for further information.

Non-service dogs that remain on the customer’s lap ride free. Otherwise, dogs are to be charged a fare equal to the fare paid by the attending person.

- A rider with an RFFP pays only a reduced fare for a dog that is a pet.
- Transfers are to be issued on request and accepted as fare.

Please refer to *The Book* for additional instructions regarding animals on the coach.

Special event service

Premium fares are charged for service to certain special events. A Driver Alert will notify you in advance of any such service.

- Only the special fare and round trip transfer are to be accepted unless otherwise stated.
- ORCA Card is not accepted as Special Event fare.
- Use fare pre-set F5 $9.99 for this service. Press the 8 key to register fares.

Custom Bus service

Custom Bus Service is a premium fare service providing direct, point-to-point bus routing, usually for large employment centers. Use fare pre-set F5 $9.99 for this service. Press the 8 key to register cash fares.

Subscribers to Custom Bus Service use an ORCA card loaded with a monthly PugetPass equivalent in value to the single cash fare assigned to the route. The cash fare for the route is indicated on the run card.

If a pass value is an amount less than the single cash fare for the route, the customer must pay the difference.

- This applies to customers using a transfer and all types of passes.
- An ORCA card loaded with *Business Passport* (including Husky card or King County employee ID/ORCA card), a RRFP with valid fare media and a Ride Free ticket are all accepted for a ride on any Custom Bus route without the payment of additional fare.
- A customer with a RRFP without valid fare media may ride by paying 75 cents.
- If a transfer is requested, punch it “zone exempt/peak-hour.”

Subcontracted service

Subcontracted service fares are the same as regular service fares. Transfers issued by subcontracted service operators are regular Metro transfers and are accepted on all regular Metro service only, including Custom Bus service.

ORCA card

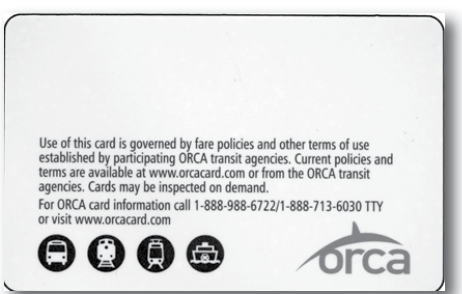

ORCA uses smart card technology to automatically account for different fares and transfers on Community Transit (CT), Everett Transit (ET), King County Metro Transit (KCM), Kitsap Transit (KT), Pierce Transit (PT), Sound Transit (ST) and the Washington State Ferries (WSF).

Customers can load transportation value on a personal ORCA card online, over the phone, by mail, at participating retail and ORCA Customer Service locations, or at ticket vending machines on ST rail station platforms and selected KCM transit centers. A customer with a registered ORCA card can also use the autoload option, a recurring fund transfer from a customer credit card for current pass or E-purse value.

- The ORCA card can only be used by tapping on the ORCA card reader and cannot be used as a flash pass (except RRFP's as explained above).
- If a registered card is lost or stolen, it can be reported to the ORCA Customer Service Office. Contact the office online, or a customer service agent will assist the customer by phone or in-person at a Customer Service Office to replace the card and restore the lost value, subject to the ORCA Terms of Use.

E-Purse transfers

Transfers with ORCA E-purse are encoded on the customer's ORCA card at the time of payment. The transfer window is valid for two hours from time of payment and "XFER" will be displayed on the ORCA card reader when the card is tapped and the transfer window is valid. There is no display on the DDU when a valid transfer is recognized by the ORCA card reader.

ORCA cards with a PugetPass

PugetPass is a product offered to ORCA card holders, allowing them to load a monthly pass, in varying face value, onto the ORCA card. When an ORCA card loaded with a PugetPass is tapped on the ORCA card reader, it will accept the card up to the fare value of the PugetPass. If the fare value of the PugetPass is less than the current fare, the ORCA system will either take the balance from the E-purse, if there is balance on the card (appearing as "Pass + $0.25" on the DDU for example), or an alert will display on the both ORCA card reader and DDU stating the balance due (e.g., "Owe $.25").

- If an ORCA card holder with a PugetPass pays a cash upgrade and requests a transfer, issue a Metro paper transfer for full fare. The transfer is good on all Metro service only.
- A monthly PugetPass loaded on an ORCA card may be used by a person other than the owner, but can be used by only one customer per trip.
- The pass is valid for a one calendar month period.
- The pass is not valid prior to the first day of the effective pass month.
- The pass is available in multiple fare values ranging in value from $.50 to $5.25.

ORCA Card Access Pass



As of February 2013 the Access pass is only sold as an electronic pass on an ORCA card. The printed magnetic stripe monthly "Flash Pass" with valid month and year displayed on the face of the card is no longer sold.

The Access pass can be loaded to either a standard or Regional Reduced Fare Permit card with any passenger type (Adult, Youth, Disabled, or Senior). An Access pass is valid for full fare payment on King County Access vans, all regular Metro service, King County Water Taxi, South Lake Union streetcar, Custom Bus service, ST Express, Link light rail and Sounder commuter rail.

The customer must be approved for Access service and have a valid Access ID attached to

their ORCA account to purchase an Access pass. They can attach the Access information in-person at a Customer Service Office or by calling ORCA or Metro Customer Service.
When a valid Access ID is attached to the card, the Access pass can be purchased online, by mail, by phone, at a Customer Service Office, Ticket Vending Machine or retail location like any other ORCA product.
The customer taps the card against the ORCA card reader on fixed route buses or trains like any other ORCA card. Pass purchase information is transmitted electronically to Accessible Services. The customer cannot tap the card on an Access van and does not need to present the ORCA card to an Access van driver.

Husky ORCA Card

The Husky Card is issued to University of Washington faculty, staff and students. This pass contains the ORCA card smart chip and has “U-PASS is powered by ORCA” printed on the back. The card face is purple with the UW logo. The customer taps the card on the ORCA card reader.

- Upon activation the Husky Card, loaded with *Business Passport*, is valid for full fare on all regular bus, custom bus, Seattle streetcar, Sounder train service, Link light rail and KC Water Taxi.
- This pass in not valid on Metro Special Event Services, such as Husky service, the Puyallup Fair, etc.

UW Temporary Husky ORCA Card



Issued each quarter with the applicable expiration date noted on the face of the pass;

- Powered by ORCA, upon activation, is valid for full fare on all regular bus, custom bus, Seattle streetcar, Sounder train service, Link light rail and KC Water Taxi.
- This pass in not valid on Metro Special Event Services, such as Husky service, the Puyallup Fair, etc.

Edmonds Community College ORCA



The Edmonds Community College ORCA "Campus Cards" are loaded with a Community Transit pass by the college, but card holders can register their card and load additional product on it to enable them to ride on Metro or Sound Transit. This is a legitimate ORCA card.

- Treat it like you would any other ORCA card.
- The DDU will display the appropriate message based on whether they have loaded additional product enabling the customer to ride on Metro or Sound Transit.

King County employee ID/ORCA





The ID/ORCA card is valid fare on regular Metro, ST Express, Pierce Transit, Everett Transit, Kitsap Transit and Community Transit bus services, Link light rail, Seattle Streetcar, Sounder train, Rail Plus partnership with Amtrak, King County Water Taxi and Kitsap Transit Foot Ferry. To pay fare tap the ORCA card to the on-board reader.

- The employee ID/ORCA is not valid on Metro Special Event Services, such as Husky service.
- ID/ORCA will be required for access to the Metro Employee Parking Garage, King Street Center and Central and Atlantic base.
- When using ST Sounder or Link light rail, remember to tap prior to boarding and tap again after exiting.

Lost, stolen or non-functioning ID/ORCA cards can be replaced at the King County Administration Building, ID and Access Control, Room 312, 500 4th Avenue in Seattle. There is a $25 fee for lost cards. There is no charge for a stolen ID/ORCA card with an attending police report of theft, or for replacement of non-functioning cards.

Please avoid punching holes in or altering the new ID/ORCA to fit a lanyard. The card contains an antenna. If you cut, scratch, bend or punch a hole in the card you will damage the antenna and your ORCA card will not function properly. If you have further questions, please visit www.kingcounty.gov/ETP.

Temporary Employee Pass

This pass has a red stripe and shows the expiration date and the employee name and signature. It allows temporary King County Metro employees to ride all Metro regular service without payment of fare. It can be used only by the person whose name is on the pass.

Service Supervisor employee pass and Transit Security ID card

All service supervisors carry a King County employee ID/ORCA card. They also carry an ID card issued by Transit Security.
Supervisors have special authority to assist in emergencies when presenting appropriate identification. Their instructions must be followed by all operators.

Police officers

All police officers employed by law enforcement agencies in King County can ride free, at any time, by showing their police badge or police identification card.

Retired Employee passes

The Metro Retired Employee pass has an orange or red strip and displays a photo of the employee (see pass sample images). Retired employee passes do not carry a date sticker.

- This pass allows retired Metro employees to ride all Metro Transit routes in regular service only. The pass is *not valid* on other agencies including Pierce, Kitsap, Everett, Community, Sound Transit or the King County Water Taxi.
- They can be used only by the employee whose photo is on the pass.
- Employee passes are not valid on Custom Bus or Special Event Services.

Transfers

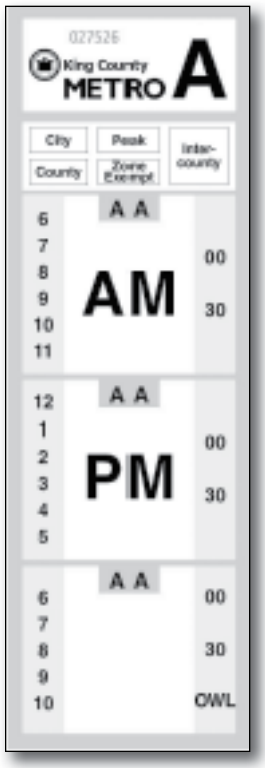

Transfers allow customers to transfer to other regular Metro routes. They are identified by the letter and color of the day and are valid only on the day of issue (see Owl punched transfers for exception). They are not transferable to other customers.

- Punch transfers only as needed.

Non-punched transfers

Turn non-punched transfers in at the base window to be reused in another cycle. Do not discard non-punched transfers as they have monetary value.

- If you have extra punched transfers, tear them in half before discarding in a Metro recycling bin or box.

Time allowed

A transfer is valid as long as the customer boards the coach before the transfer expires. This applies even if the transfer expires enroute. On all routes, operators are to allow the headway time (time between coaches of the route) in addition to the expiration time on the transfer. A maximum of three hours is to be allowed.

- Inbound: cut to expire for one hour and thirty (1:30) to one hour and fifty-nine (1:59) minutes from the scheduled arrival time at Pike, Pine or Union streets.
- Outbound: cut to expire for one hour and thirty (1:30) to one hour and fifty-nine (1:59) minutes from the scheduled arrival time at the outbound terminal.
- Non-CBD routes: cut to expire for one hour and thirty (1:30) to one hour and fifty-nine (1:59) minutes from the scheduled arrival time at the terminal.
- Shuttle Routes: cut according to the inbound or outbound instructions. This applies to routes that normally provide service to downtown Seattle but at night are shuttles. On other shuttle routes use the “Non-CBD routes” instructions.

AM and PM sections on a transfer

Transfers that expire from the start of the service day and before noon are cut in the “A.M.” portion and transfers which expire at noon and through 10:30 p.m. are cut in the “P.M.” portion.

- When cutting a transfer to indicate the expiration time, do not cross over either of the two bold lines. Any transfer that is cut over the line is not valid.

Owl punch

Transfers that expire after 10:30 p.m. are issued whole and punched in the Owl box. A transfer punched Owl is valid on the first trip over a route in either direction at the beginning of the next service day.

- On Custom Bus service, an Owl punched transfer is good only on the first trip of the day.

ORCA cards and Owl transfers

ORCA users are entitled to an Owl transfer on trips on which cash customers are entitled to an Owl transfer. Owl transfers are good for all Owl service and the first trip on any route the next day.

- An ORCA transfer window is only two hours. When you give ORCA card users an Owl transfer remind them not to tap the card reader again that night. Otherwise they will be charged another fare after the two-hour ORCA transfer window has expired.

City punch

Punch the City box on a transfer only when a single-zone fare is paid within the Seattle city limits. This applies only during peak-period service.

County punch

Punch the County box on a transfer when a single zone fare is paid in the county zone. This applies only during peak-period service.

Peak-hour punch

Punch the Peak box on a transfer anytime a peak-hour fare is paid. Customers may pay a peak-hour fare on an off-peak trip and receive a peak-hour transfer. Customers using an off-peak transfer on a peak-hour trip pay the additional peak fare. Punch the transfer in the Peak box and return it to the customer.

Zone Exempt punch on a two-zone transfer

Punch the Zone Exempt box on a transfer anytime a peak-hour, two-zone fare is paid or for reduced fare paid by RRFP holders or youth. Transfers issued on a buffer zone or along a zone line are to be punched “Zone Exempt.”

- This applies only during peak-period service.
- Fares paid for dogs follow the same rule.

Customers using a one-zone transfer on a two-zone trip and keeping their transfer are to pay the zone fare during peak-period.

- Punch the transfer in the “Zone Exempt” box and return it to the customer.

Issuing transfers to pass holders

Upon request, issue Metro transfers to customers using an old style RRFP and paying appropriate reduced fare. Also issue Metro transfers to customers using a pass with a fare value that is less than the trip fare and who are paying a cash upgrade. Punch the transfer in the “Peak” and “Zone Exempt” boxes as appropriate.

Tickets

Free Ride tickets

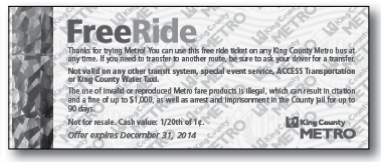

Free Ride Tickets are issued by Metro to promote ridership. Each ticket is valid for one trip with no zone or time restrictions on regular Metro service or Custom Bus service.

- A transfer is issued, if requested.
- They are not valid on special service.

Ticket books

Ticketbooks are no longer sold to individual customers, however tickets are still accepted. The tickets are equivalent to a cash fare. When placed in the farebox, tickets will register based on their size.

- Tickets can be used only on regular Metro service, Metro-operated ST Express service and Custom Bus service.
- "Old" style tickets are grandfathered in at the value printed on the ticket (i.e. a $1.00 ticket will have a fare value of $1.00 toward current fare). Because of ticket size variation these "old" style tickets may or may not register in the farebox as full fare.

Sound Transit Express service (ST Express)

All existing Metro Transit policies apply to Sound Transit Express service operated by Metro except:

- Animals boarding a ST Express coach, with the exception of service animals, must be in a container.

Sound Transit (Metro Operated) accepted fare media

The following fare media are valid on ST Express service operated by Metro:

- ORCA card (including Husky & Ed Card)
- King County employee ID/ORCA Card
- Cash or Metro tickets
- Juror ticket (fare value)
- ST Day Pass (bus and all service)
- Metro Free ride ticket (one way)
- ST Free ride ticket (one way)
- Metro Field Trip Voucher

Fare sets:

When operating ST Express service, program the farebox as follows:

- Fareset 1 (one zone) $2.50

Registering fares on the farebox

Sound Transit farebox data keys 3, 4, 5, 7, and 9 operate exactly the same as those on Metro fareboxes.

- Keys 6 and 8 are not used at this time.

Introduction

The purpose of this section is to provide you with lift and ramp operation procedures. If for any reason you are unable to board or deboard a customer using the lift or ramp, call the coordinator with a PRTT and remain in the zone until you are informed of what action will be taken and you, in turn, inform the customer.

High-floor lift procedures

Deployment of the lift platform requires a clear space the width of the front door and five feet in length from the side of the coach. Ensure that the required space is clear before deploying the ramp. Ask the customer if he or she is familiar with the lift and give verbal instructions as necessary.

Customers using mobility aids may board facing either direction. Ask the customer to immobilize the mobility to the extent possible while on the moving platform (either by securing the brake or otherwise preventing the chair from moving). It is not mandatory that the mobility aid be immobilized. If the customer is standing, ask him or her to hold on to the hand-rails, to the extent possible, and warn him or her of the low overhead clearance.

Boarding customers using the lift

1. Activate four-way flashers.
2. Set the parking brake.
3. Put the coach in neutral.
4. Activate the lift-power switch.
5. Once space necessary for lift deployment is clear, press DOWN switch (holding for four seconds once on the ground to allow barrier/boarding ramp to fully deploy to the ground).
6. Customer moves onto platform. Verify that customer is ready.
7. Press UP switch.
8. Customer enters coach.
9. Once the customer is in securement area and completely clear of lift, press both STOW switches. Deactivate lift-power switch when the lift is completely stowed.
10. Before moving the coach, check the securement of the tie-downs. Assist the customer if necessary, even if he or she has someone with them. If requested, secure the seat belt and shoulder harness (not mandatory). Ask where the customer wants to deboard.
11. Put coach in drive.
12. Release emergency brake.
13. Deactivate flashers.

Deboarding customers using the lift

1. Activate four-way flashers.
2. Set the parking brake.
3. Put the coach in neutral.
4. Activate lift-power switch.
5. Press UP switch. Once the lift is at floor height, release the securement from the customer’s mobility device. If the customer or companion releases the securement, remind him or her to stay behind the yellow line until the lift stops moving and the inner barrier (on most coaches) reaches the floor.
6. Customer moves onto platform. Verify that customer is ready.

7. Once space necessary for lift deployment is clear, press DOWN switch (holding for four seconds once lift is on the ground to allow ramp/barrier to fully deploy to ground).
8. Customer moves off the platform.
9. Once customer is COMPLETELY clear of ramp/barrier, press both STOW switches. Caution: Stowing the lift too soon could cause the ramp/barrier to come up under the mobility device and tip it over.
10. Deactivate lift-power switch.
11. Put coach in drive.
12. Release emergency brake
13. Deactivate four-way flashers.

Ramp operation

The maximum ramp slope usually encountered by persons using mobility devices is 8% to 12%. Federal regulations allow ramps on buses to be twice that steep and therefore require that drivers provide assistance to manual wheelchair users having difficulty negotiating the ramp slope. At zones with a curb of six inches or less, the ramp angle may exceed 8% to 12%, even if the bus in kneeled. If requested, assist riders in manual wheelchairs up the ramp. To minimize chance of injury, only provide as much assistance as needed.
In deboarding the coach, especially if the customer's footrests are near the ground, it will be safer for both you and the rider to back down the ramp. As you start down the ramp, make sure the rear wheels as well as the casters are on the ramp.
You are not required to offer physical assistance to customers with powered mobility aids. Offer verbal instructions as appropriate. If you choose to offer help, do not make any attempt to lift the mobility device.

Ramp boarding procedures

1. Activate the four-way flashers.
2. Knee the coach in most situations unless there is a very high curb, such as the Transit Tunnel.
3. Set the parking brake.
4. Put the coach in neutral.
5. Deploy the ramp.
6. If the customer is in a manual wheelchair, ask if he or she will be able to manage the slope. If not, leave the coach and assist the customer onto the coach as described above.

Troubleshooting

If the ramp fails to deploy or stow, it is designed to be operated manually. Simply lift the ramp by the tab attached to the corner (remember to bend from the knees). When the ramp goes just past its vertical point, let go. The ramp will 'float' the rest of the way by itself.

Troubleshooting – Orion coaches

If the ramp fails to deploy or stow, you can still operate it manually. Using your "T" key to open the smaller storage compartment over the right front wheel well, locate the large metal ramp key attached by a cable and Velcro. Use the ramp key to lift the silver metal release bar at the leftmost corner of the ramp (corner nearest the passenger area). Place the hook in the slot and release the latch. The ramp can now be manually deployed as per instructions above.

Coach types

Type	Seats	Length	Width	Height	Empty Weight	Load Weight (130%)
1100-1195 Gillig	30	31’ 6”	8’	9’ 10”	25,970	32,015
2300-2573 New Flyer	64	61’	8’ 6”	11’ 2”	43,900	58,360
2600-2812 New Flyer Hybrid Low Floor	58	60’ 8”	8‘ 6”	11’ 1”	44,935	57,485
2870-2899 New Flyer 60’ Low Floor	58	60’ 8”	8’ 6”	10’ 11”	43,199	54,749
3198 & 3199 Gillig 35’	34	35’ 6”	8’ 6”	10’ 5”	26,725	33,745
3200-3594 Gillig 40’	42	40’ 9.5”	8’ 6”	10’ 5”	29,420	37,610
3600-3699 New Flyer 40’ Low Floor	35	40’ 10”	8’ 6”	9’ 3”	26,800	36,660
3700 - 3759 New Flyer 35’ Low Floor	27	36’ 4”	8’ 6”	10’ 10”	28,880	35,195
4100-4199 Gillig 40’ Trolley	42	40’ 9.5”	8 6”	11’ 6”	31,205	39,605
4200-4258 Breda 60’ Trolley	56	60’ 10”	8’ 6”	12’ 1”	44,170	55,240
4300 - 4409 New Flyer 40’ Trolley	37	44’ 04”	8’ 6”	11’ 8”	31,649	43,199
4500 - 4563 New Flyer 60’ Trolleys	53	64’ 03”	8’ 6”	12’ 00”	42,941	60,491
6000-6117, 6117 RR New Flyer Hybrid 60’ Low Floor	56	61’ 3”	102”	11’ 00”	47,980	58,900
6800 & 6813-6999 New Flyer 60’Hybrid Low Floor	58	60’ 8”	8’ 6”	11’ 1”	44,935	57,485
7200-7259 New Flyer 40’ Low Floor	35	41’ 00”	8’ 6”	10’ 6”	30,200	35,195
7000-7199 Orion VII Hybrid 40’ Low Floor	35	40’ 5”	8’ 6”	11’ 00”	31,376	38,201
9070-9091 Gillig 40’(ST)	42	40’ 9.5”	8’ 6”	10’ 5”	29,420	37,610
9120-9126 Gillig Low Floor (ST)	N/A	N/A	N/A	N/A	N/A	N/A
9200 Hybrid 40’ Low Floor(ST)	35	40’ 9.7”	8’ 6”	11’ 01”	29,420	37,610
9500-9506 New Flyer 60’ Low Floor (ST)	58	60’ 10”	8’ 6”	10’ 2”	41,820	54,360
9537-9552 New Flyer 60’ Low Floor(ST)	58	60’ 10”	8’ 6”	10’ 2”	43,884	55,434
9584-9586 New Flyer 60’ Low Floor(ST)	58	60’ 10”	8’ 6”	10’ 2”	43,884	55,434
9800-9817 New Flyer 60’ Low Floor(ST)	56	60’ 10”	8’ 5”	10’ 1”	45,460	66,780
9600-9659 New Flyer Hybrid 60’Low Floor(ST)	58	60’ 8”	8’ 6”	11’ 1”	46,620	58,170

Introduction

The purpose of this section is to familiarize you with the procedures to follow in case of mechanical trouble while on the road. It will tell you what information you should have when calling the coordinator about a problem and perhaps allow you to diagnose some minor problems yourself. However, when using these guidelines, always use extreme caution and never risk your safety or the safety of your passengers. If you are unsure of any procedure included in this section, call the coordinator.

Two-way radio

The need for a functioning radio is essential when operating a coach.

- If, during the pre-trip inspection prior to leaving the base, the radio is not operating correctly, contact the TCC with a PRTT. Use a neighboring coach radio, if necessary.
- If a radio failure occurs on the road contact the TCC by using another coach radio or by calling 206-684-1111 or 206-684-1705. These numbers should not be given out to the public.

Accessible equipment

Tiedowns

If the retractable seatbelts or securement belts jam or if the accessible device is tight against the rear seat barrier and tie down cannot be released:

- Push button at bottom of retractor boot to release locking mechanism.

Lift

If the lift will not deploy at all:

- Recheck all lift operation procedures.
- Ensure transmission or electric drive is in neutral and the parking brake is set.
- Power to UP/DOWN switch is through the STOW switches; check to be sure STOW switches aren't sticking.
- Be sure that the air pressure for the front door is on and that the door is fully open.
- With the lift-power switch on, there should be no power steering (Breda only). This indicates that hydraulic pressure is going to the lift system.
- Check for physical damage to the lift mechanism.

If the lift only partially deploys:

- If, during initial deployment, the operator decides to re-stow, the lift may have "settled" and will need to be deployed completely and then stowed.
- If the lift is almost completely out and then stops, there may be an object (rock, etc.) jammed in the track. Bring the lift back in and check the tracks on each side.

If the lift will not stow:

- Be sure both STOW switches are pressed.
- If lift is down, cycle up, then STOW.
- If lift is up, cycle down, then STOW.
- If the lift is almost stowed and sticks, it may have sagged and can be jiggled up into the track so it can be stowed completely.

Safety gate

If the safety gate will not drop down:

- Be sure to hold the DOWN switch at least four seconds after the lift is on the ground.

- Do not jump on the gate or platform as this can cause damage.

If the safety gate doesn't rise:

- The gate should come up as soon as any function switch is pressed. If not, it could be a mechanical, hydraulic or electrical malfunction.
- For safety, it is important that the gate functions properly.

Ramp

Their are two types of ramps. One uses a strap and the other uses a hook to deploy.

- On coaches using a strap, if the ramp fails to deploy or stow, it is designed to be operated manually. Simply lift the ramp by the tab attached to the corner (remember to bend from the knees). When the ramp goes just past its vertical point, let go. The ramp will 'float' the rest of the way by itself.
- On coaches using a hook, use your "T" key to open the smaller storage compartment over the right front wheel well, locate the large metal ramp key attached by a cable and velcro. Use the ramp key to lift the metal release bar at the left most corner of the ramp (corner nearest the passenger area). Place the hook in the slot and release the latch. If the ramp gets stuck partially deployed, it is likely the bus is too close to the curb. Do *not* force it open, doing so will damage the ramp. Instead, stow the ramp and move the bus at least four inches from the curb.

Battery/no charge light comes on

When the battery warning light illuminates it is an indication the alternator is not charging.

- If not charging, secure the coach.
- Shut off the engine.
- Call the coordinator.

Bell

Doesn't ring

- Be sure the switch is on.
- Recycle by opening and closing the door.

Check the cords where they connect into the small terminal boxes. They are located behind the front and rear doors and behind the driver compartment. The cord may be stuck at one of those points.

- Free it by pushing the shaft on the cord back into the terminal box.
- If the bell doesn't ring when pulled but rings when you open the front door, the switch may be stuck.
- Check the cords at their terminal boxes.

If the bell still doesn't work, call the coordinator and explain what you have done.

Brake problems

Slack brakes or brakes that grab

- Call the coordinator.

Hot Brakes (brakes dragging)

If your brakes are exceptionally hot (smoking), park the coach in a safe location and call the coordinator.

- Call the coordinator for any other hot brake problem.

Brakes locked

- Check to see that the rear door is completely closed.
- Be sure the fast idle switch is off.
- If you have the assistance of another operator, safely back the coach a few feet. This may release the brakes.
- Call the coordinator and explain what you have done.

Noise from brakes (grinding, clunking or squealing)

- Call the coordinator and describe the noise.

Directional signals

Determine which is malfunctioning, the outside signals or the indicator on the dash board.

- Do this by parking the coach in a safe location, set the parking brake and put the transmission in neutral. Turn on your four-way flashers and check the lights from outside the coach.
- Call the coordinator and explain what you learned.

Doors

If the front door won't close

- Be sure the air to the doors is turned on. The valve/toggle is located near the driver's left leg.
- Open and close the doors manually.
- Shut off the engine and restart.
- Cycle the lift or ramp.

If you are still unable to close the door, call the coordinator.

If the rear door is inoperative

Park the coach in a safe location, set the parking brake and put the transmission in neutral.

- Check the interlock toggle switch located in the front compartment (above driver's seat) or side console to see that it is on.
- Check the air valve above the rear door to see that it is on.
- Check for obstructions in the door.
- Jiggle the doors; this may release them if they're stuck.

If you continue to experience trouble with the rear door, call the coordinator.

If both doors are inoperative

- Check for adequate air pressure.
- Check to see that the air to the doors is turned on.
- Newer coaches have a unique computer system affecting the doors. In addition to above, recycle the coach and check for door obstructions.

If problems persist, call the coordinator.

Downed wire

The following procedures have been established for all situations involving downed wire.

- Stop the coach immediately and notify the coordinator of the problem.
- Do not attempt to handle or touch the downed wire. All downed wire should be considered hazardous.

- Unless a fire occurs, everyone is to remain on the coach until a line crew arrives to remove the wires.
- In the event of a fire on the coach, jump clear of the vehicle.

Remember, do not touch the coach after stepping onto the street.

Hot engine

If a hot engine warning light illuminates and/or the temperature gauge registers 210 degrees or higher, this indicates the engine or power unit (trolley) is overheated. Park the coach in a safe location, set the parking brake and put the transmission in neutral.

- Check for visible coolant leaks.
- Shut the engine off and call the coordinator.
- If your coach continues to overheat, call the coordinator.

Use the service brake when stopping on hills. Only use the hill-holder momentarily while applying the accelerator to begin moving up hill.

- Do not hold a trolley coach with the power pedal as it will cause overheating in the chopper unit.
- Do not hold a diesel coach with the power pedal as it may cause the engine and transmission to overheat.

Fuel leak

Park the coach in a safe location, set the parking brake and put the transmission in neutral.

- Try to determine the location of the leak.
- Call the coordinator.

Fumes in coach

Diesel, exhaust and electrical

- Call the coordinator.

Heater or defroster

If there is no heat, but your blowers are working, check the position of the heat control.
If the blowers aren’t working, check to see that the switches are on.

- Check that there is not a “no” charge light, that the alternator is charging.
- Check to see that the front fresh air vents are closed.
- Call the coordinator and explain what you have done.

Hot coach emergency procedures (trolley)

The hot coach red warning light indicates that the coach body may be electrically “HOT”, that is charged with up to 750 volts.
If the light comes on only temporarily, or goes off when the hot coach reset switch is pressed and held for five seconds and released, then there is no problem.
If the light cannot be reset, an emergency may exist. The coach can be isolated from the power line by turning off the master switch.
When in a safe location follow these procedures:

- Stop coach, turn on four-way flashers and set the parking brake.
- Turn on pole lower switch to poles (4300 and 4500 fleet only).
- Open front door of the coach.
- Turn off the air to the front door. The toggle is usually near the driver’s left leg.
- Turn off the master switch.

- Without touching the coach, *jump* to the ground from the bottom step.
- Pull poles, tap together and place in rack.
- Call the coordinator and explain the situation, request immediate assistance from a shop truck to measure the voltage on the body, do not reboard coach or allow passengers to disembark unless they can *jump* as you did.

Remember; do not touch the coach after stepping onto the street.

Lights

Headlights

If either one or both headlights are out, call the coordinator.

Tail lights

If your tail lights are out, call the coordinator.

Headlights and tail lights

If both headlights and tail lights are out, park the coach in a safe location, set the parking brake and put the transmission in neutral.

- Turn on the emergency flashers.
- Turn the run control switch off and on.
- Activate the dimmer switch a couple times.
- Call the coordinator and explain what you have done and what were the result.

Low air

If the low air warning buzzer sounds or if the air gauge reading registers less than 80 psi, park the coach in a safe location, set the parking brake and put the transmission in neutral.

- Check for audible leaks in the brake system by holding the brake pedal all the way down and listening for a continuous draining of air while watching for a drop of pressure on the air pressure gauge.
- If there is no obvious air leakage, attempt to rebuild the pressure by moderately increasing the engine speed.
- If the air pressure remains low, call the coordinator and explain what you have done.

Low oil

A low oil warning light illuminates and/or the buzzer sounds. Park the coach in a safe location, set the parking brake and put the transmission in neutral.

- Check the reading on the dash oil gauge and turn the engine off.
- Check the engine compartment for leaks and check the oil level.
- Call the coordinator and explain what you did.

Mirrors

If a mirror is broken or if the arm is bent to the point that you feel it is unsafe, call the coordinator.

Steering malfunctions

Park the coach in a safe location, set the parking brake and put the transmission in neutral.

- Check the front tires for low air and call the coordinator.

- Call the coordinator for any steering problems.

Suspension

If your coach is “riding low” or leaning badly, call the coordinator.

- The coordinator may or may not direct you to continue on route if your tires are not rubbing the wheel well. Be cautious and drive slowly.
- If the tires are rubbing, park the coach in a safe location and call the coordinator.

Tires

Never drive a coach with a low or flat tire. Driving on an improperly inflated tire will overheat the tire and may cause a fire.

Park the coach in a safe location, set the parking brake and put the transmission in neutral.

Flat tire

Call the coordinator and explain which tire is flat and if it is on or off the rim of the wheel.

Low tire

Call the coordinator and report which tire is low and if it is leaking.

Loose tread

If a section of tread has come off, if tread is slapping against the wheel well, or if the tire cord is showing call the coordinator.

Throttle

No throttle response

- Turn off the master switch, count to 5 and turn it back on. Slowly depress and release the throttle pedal fully 3 times.
- Start the engine; if the throttle is still not present notify the coordinator.

Breda trolley

If the “pedal fail” light comes on, the coach will not move.

- Recycle the power pedal.
- Stop the coach, wait 30 seconds and recycle the coach.
- If the problem still continues, notify the coordinator.

Transmission

Transmission slipping

Park your coach in a safe location, set the parking brake, put the transmission in neutral and leave the engine running.

- Check the transmission fluid level in the engine compartment.
- Call the coordinator and report the fluid level.

Trolley Coaches

No-con audible alarm (trolley coaches) and/or Low 700V light (4100s) and red status light (4200s)

It is normal for some dash lights and an audible beep to come on briefly when operating through a dead spot. However, in other instances when the no-con audible alarm (usually

accompanied by the Low 700V or red status light) comes on you must stop at once. You may have lost your poles. Failure to stop could cause damage to the overhead.

- Check to see that the poles are on live wire.
- Check to see that the coach will move under its own power and if the heat blowers function.
- Call the coordinator.

Intermittent power/coach jerking (trolley coaches) and/or 12v & 24v system lights (4100s) and red status and discharge lights (4200s)

- Visually check the shunt wires (if a closer inspection is needed, first tap the poles together and rack them). If you observe a broken shunt wire, call the Coordinator.
- If you have the yellow Check 12V and/or 24V system light (4100s) or the red status and discharge lights (4200s), it may mean the converter is not properly charging. If the VDO (amp) gauge drops to 23, the coach will begin to experience propulsion problems. In either case, call the coordinator.

Windshield wiper

If one of your wipers gets stuck, turn the wiper knob off and back on.

- If it remains stuck, park the coach in a safe location, set the parking brake, put the transmission in neutral and try to free the arm by very gently pulling it back and forth. Be careful not to get your fingers in a pinch condition.
- If you are unable to make your wipers work again, call the coordinator and explain what you have done.
- Call the coordinator for other wiper problems such as bad wiper blades, broken wiper arm or wiper arm loose on the shaft.

Write a work order for the coach when you return to the base or ask your relief operator to write a work order on the coach.

Farebox

If coins jam in the coin mechanism, press [0] key and slowly, repeatedly press the black de-jam button to allow the stuck coins to fall through. The de-jam button causes the throat of the coin mechanism to widen slightly while the [0] key activates the coin mechanism itself.

- If the jam remains after your efforts to clear it, call the coordinator who may ask you to put the farebox into bypass by pressing down on the bypass lever.
- If the bill transport becomes jammed, call the coordinator immediately.

Driver Display Unit (DDU): On Board Systems (OBS) and ORCA

The following procedures may assist you in resolving common problems in operating the DDU.

- Change Trip Manually:
  Press **Options**, press **Change Trip**, select trip from list, press **OK**.
- Set the Position Manually:
  Press **Options**, press **Manual Positioning**, select position from list, press **OK**.
- Change Destination Sign Manually:
  Press **Options**, press **Change Destination Sign**, input sign code, press **OK**.
- Switching Radio Mode Manually:
  Press **Options**, press **Change Radio Mode**, radio will change mode, press **OK**.
- Operator Log OFF for Coach Change & Return to Base:
  Press **Options**, press **Change Route/Run**, enter '**0**' and **OK**.
- Muting External Speakers:
  Press **Audio Settings**, press **Mute Exterior Announcements .**
- Single Fare Override:
  Press **Fares**, press **Fare Override** . After card is tapped, DDU will automatically return to default fareset.
- Group Fares:
  Press **Fares**, press **Group Fares**, press **Passenger Types** to add passenger numbers to group fare, press OK and request that the customer tap their card.
- Fare Reversal:
  Press **Fares**, press **Reverse Last Transaction**, request that the customer tap their card again.

Transign Electronic Information Display Codes

Transign codes for each numbered route are listed on individual routes pages. The following is a list of transign codes for signage that are not associated with a particular route.

Message	Code
Out of Service	0036
No Passengers Training Coach	05D0
Blank	0002
SPECIAL	0003
SPECIAL SHUTTLE	047A
Fair SPECIAL	0004
Fremont Fair Special	05DE
NW Art & Craft Special	05E6
Wheels to Water	0517
Folklife Fest	01C7
Bumbershoot	01C8
Bite of Seattle	01C9
Seattle Center Waterfront	05EA
To Seattle Center East	0050
To Seattle Center West	004E
To Terminal	03EE
To Downtown	000F
To Downtown Via 2nd Ave	0039
To Downtown Via 3rd Ave	003B
To Downtown Via 4th Ave	003D
To Downtown Via Pine Street	0041
To Seattle	0010

Message	Code
Downtown Seattle	03EF
Convention Place	0611
Intnl Dist	0612
First Av Shuttle	0031
To Main Street Via 1st Ave	0045
To Main Street Via 3rd Ave	0047
To Pine Street Via 1st Ave	03F3
To Pine Street	0049
To Pike Street Via 1st Ave	03F5
To Univ Dist	004B
To Univ Dist Via Eastlake	004C
W Queen Anne Via SHUTTLE	036E
Atlantic Base	04D1
Atlantic Base Via S Jackson	059E
Atlantic Base Via Airport Way	05A0
Atlantic Base Via Broadway	05A2
Bellevue Base	04D2
Bellevue Base Via SR-520	00A2
Central Base	04D3
Central Base Via S Jackson	000D
Central Base Via Broadway	0024

Message	Code
Central Base Via Airport Way	0026
Central Base Via 4th Ave	002A
East Base	04D4
East Base Via SR-520	00CE
North Base	04D5
North Base Via 4th Ave	00A0
Ryerson Base	04D8
South Base	04D9
South Base Via Airport Way	002E
South Base Via 4th Ave	009C
South Base Via Kent	009E
Northgate TC	05A8
To Northgate Park and Ride	0419
To S Kirkland Park and Ride	041B
Kenmore Park and Ride	070E
Eastgate Park and Ride	0790
S Renton Park and Ride	07A7
Federal Way Park and Ride	07A8
Overlake Park and Ride	07BF
Kent Park and Ride	07C0
Star Lake Park and Ride	0064
Shoreline Park and Ride	04BF
Issaquah Park and Ride	03A8
Kingsgate Park and Ride	03A9
Houghton Park and Ride	0792
Burien Park and Ride	03A7
Mukilteo Station	0422
Edmonds Station	0423
Everett Station	0424
King Street Station	011B

Message	Code
Tukwila Station	016B
Kent Station	018C
Auburn Station	0198
Sumner Station	01A1
Puyallup Station	01B8
Tacoma Dome Station	01B9
Husky Stadium	0054
CenturyLink Field	0200
Safeco Field	04BE
Mariner’s Downtown Express	0034
Exhibition Center	0062